

**TASK 110:**  
**CORRIDOR LAND USE EVALUATION**

**WIDENING OF U.S. ROUTE 6 FROM CAROL DRIVE TO PEGGY LANE  
BRISTOL AND FARMINGTON, CONNECTICUT**

**CT DOT Assignment No. 404-4809  
CT DOT Project No. 017-0182  
HRP # CTD3016.11**



**PREPARED FOR:**

**State of Connecticut  
Department of Transportation  
Newington, Connecticut 06131**

**PREPARED BY:**

**HRP Associates, Inc.**  
**999 ORONOQUE LANE, 2<sup>ND</sup> FLOOR  
STRATFORD, CT 06614**

A handwritten signature in black ink, appearing to read "E. Plato".

---

Edward A. Plato  
Project Geologist

A handwritten signature in blue ink, appearing to read "W. Sepelak".

---

Walter A. Sepelak  
Senior Project Geologist

A handwritten signature in black ink, appearing to read "D. Titus".

---

Daniel D. Titus  
Vice President

**ISSUED ON: January 30, 2014**

# TABLE OF CONTENTS

<b>Section</b>	<b>Page</b>
1.0 INTRODUCTION .....	1
1.1 Project Description.....	1
1.2 Scope of Services.....	1
2.0 ENVIRONMENTAL SETTING .....	2
3.0 LAND USE EVALUATION .....	3
3.1 Windshield Survey .....	3
3.2 Present and Former Land Use.....	3
4.0 ENVIRONMENTAL RECORDS REVIEW .....	16
5.0 CONCLUSIONS .....	23
6.0 RECOMMENDATIONS.....	26
7.0 REFERENCES .....	27
7.1 Published Sources.....	27
7.2 Database Listings and Other Information Sources.....	27
8.0 LIMITATIONS .....	28

## **Figures**

- 1 Corridor Study Location Map
- 2 Corridor Land Use Evaluation

## **Tables**

- 1 Site Risk Evaluation

## **Appendices**

- Appendix A Windshield Survey Forms
- Appendix B Supporting Documentation
- Appendix C Historical Aerials, Topographic Maps, Sanborn Fire Insurance Maps
- Appendix D EDR Database Search

## 1.0 **INTRODUCTION**

HRP Associates, Inc. was retained by the Connecticut Department of Transportation (CT DOT) to conduct a Corridor Land Use Evaluation (Task 110) for the widening of U.S. Route 6 from Carol Drive in Bristol to Peggy Lane in Farmington, CT. The objective of the Corridor Land Use Evaluation is to assess the relative environmental risk associated with current and former land uses in the vicinity of CT DOT transportation projects, and to determine the need for further evaluation. The environmental risks pertain to the potential presence of hazardous substances or other contaminated materials.

### 1.1 **Project Description**

The Task 110 involved review of abutting properties along U.S. Route 6 between Bristol and Farmington, Connecticut within the proposed project limits. (It should be noted that U.S. Route 6 is also known as Farmington Avenue in Bristol and as Scott Swamp Road in Farmington). The project corridor consists of ninety-one (91) properties in total situated along the main route and intersecting cross streets. The project limits are shown in Figure 1 and a schematic plan of the project corridor is shown in Figure 2.

### 1.2 **Scope of Services**

The scope of this evaluation was to perform the following tasks for all parcels located within the project corridor. They include:

- Visual assessment via completion of a windshield survey;
- Description of the environmental setting;
- Review of selected municipal land-use records;
- Identification of current and former land uses as well as ownership;
- Review of selected Federal and State environmental databases; and
- Determination of relative environmental risk.

## 2.0 ENVIRONMENTAL SETTING

- Groundwater

The groundwater classification of the majority of the corridor study area is “GA”. A “GA” groundwater classification is defined as follows:

*“Groundwater within the area of existing private water supply wells or an area with the potential to provide water to public or private supply wells. The Department presumes that groundwater in such an area is, at a minimum, suitable for drinking or other domestic uses without treatment.”*

The groundwater classification for the southern half of the project area extending from 1350 to 1462 Farmington Avenue, Bristol is classified as “GA, GAA may not meet current standards”. A “GA, GAA may not meet current standards” groundwater classification is defined as follows:

*“Groundwater within the area of existing private water supply wells or an area with the potential to provide water to public or private supply wells. The Department presumes that groundwater in such an area is, at a minimum, suitable for drinking or other domestic uses without treatment.”However, this area may not currently be meeting the GA or GAA standards.*

- Surface Water

The surface water classification for Copper Mine Brook is “A”. Class “A” surface water bodies are described as follows:

*“Class A designated uses are habitat for fish and other aquatic life and wildlife; potential drinking water supplies; recreation; navigation; and water supply for industry and agriculture.”*

- Surficial Geology

The project corridor and surrounding area are mapped as thin to thick glacial till. Glacial till is described as well-sorted, heavily-compacted rock particles of all sizes that were deposited during glacial retreat (Surficial Materials Map of Connecticut by Stone, Schafer, London and Thompson, 1992).

- Bedrock Geology

Bedrock beneath the project corridor is mapped as New Haven Arkose. New Haven Arkose (TRnh) is described as reddish, poorly-sorted arkose/feldspar-rich sandstone (Bedrock Geological Map of Connecticut by John Rodgers, 1985).



### **3.0 LAND USE EVALUATION**

#### **3.1 Windshield Survey**

HRP completed an initial site survey of the project corridor on November 11, 2013. The initial site, or “windshield”, survey involved obtaining all pertinent information regarding the subject parcels available by site inspection from the public right-of-way. Direct access to the private parcels is typically not available. For this reason, the inspection is limited to characteristics of the property that are visible from the property line, and all areas of environmental concern may not be identified. For example, underground storage tanks or the remote storage of chemicals may not be readily identifiable.

Environmental observations of note are summarized by parcel in the following section and the windshield survey forms completed in the field are included as Appendix A.

#### **3.2 Present and Former Land Use**

The present use of the parcels within the study corridor was evaluated based upon information compiled from United States Geological Service (USGS) topographic maps, Bristol and Farmington city directories, aerial photographs, Sanborn Fire Insurance Maps, and the City of Bristol/Town of Farmington Tax Assessors’ records.

Land use within the project area is primarily commercial and residential properties. Ninety-one (91) parcels are located within the project corridor. Figure 2 depicts the location of each parcel within the project corridor, and Table 1 summarizes the current and past site histories. The following describes each property individually:

Parcel No. 1 (923 Farmington Avenue – Parcel 53/7):

- The property (approximately 0.50 acres) is owned by Stephen J. Kaye.
- The property is currently used as a small commercial strip complex consisting of Bristol Hospital Multi-Specialty Group, Your Eyes Optical, and Quest Diagnostics.
- The building on the property was constructed in 1960.

Parcel No. 2 (941 Farmington Avenue – Parcel 53/144-8):

- The property (approximately 0.23 acres) is owned by Kevin Leone.
- The property is currently used as a single family residence.
- The building on the property was constructed in 1940.

Parcel No. 3 (7 Boardman Street – Parcel 53/144-9):

- The property (approximately 0.20 acres) is owned by David Allyn Thorpe.
- The property is currently used as a single family residence.
- The building on the property was constructed in 1942.

Parcel No. 4 (15 Boardman Street – Parcel 53/144-10):

- The property (approximately 0.20 acres) is owned by Carol K. Carter.
- The property is currently used as a single family residence.
- The building on the property was constructed in 1941.

Parcel No. 5 (985 Farmington Avenue – Parcel 53/143):

- The property (approximately 1.58 acres) is owned by Farmington Ave Professional LLC.
- The property is currently used as Rehab Dynamics (medical) and Roland Dumont Agency (real estate).
- The buildings on the property were constructed in 1930 and 1988.

Parcel No. 6 (1001 Farmington Avenue – Parcel 53/142A-2, 142-3):

- The property (approximately 0.63 acres) is owned by Bristol Property Associates LLC.
- The property is currently used as multiple commercial medical offices.
- The building on the property was constructed in 1964. Light orchards were formerly located on the site as early as 1934.

Parcel No. 7 (1019 Farmington Avenue – Parcel 53/142A):

- The property (approximately 0.54 acres) is owned by 1019 Farmington Ave LLC.
- The property is currently used as a retail strip mall including commercial medical offices.
- The building on the property was constructed in 1965. Light orchards were formerly located on the site as early as 1934.

Parcel No. 8 (1033 Farmington Avenue – Parcel 53/142B):

- The property (approximately 0.97 acres) is owned by North Kendall Properties LLC.
- The property is currently used as Burger King (restaurant).
- The building on the property was constructed in 1968.

Parcel No. 9 (1053 Farmington Avenue – Parcel 53/142):

- The property (approximately 0.72 acres) is owned by Getty CT Leasing INC.
- The property is currently used as Valero (gasoline station).
- The current building on the property was constructed in 1990. The site has been developed since at least 1934. Sanborn maps show a filling station present in 1968.

Parcel No. 10 (737 Stafford Avenue – Parcel 53/142-3):

- The property (approximately 0.32 acres) is owned by Robert J. Faber.
- The property is currently used as Kathy Faber Designs (tailoring).
- The current building on the property was constructed in 1955. The site has been developed since at least 1934.

Parcel No. 11 (747 Stafford Avenue – Parcel 53/142-2):

- The property (approximately 0.25 acres) is owned by 747 Stafford Avenue LLC.
- The property is currently used as an attorney office.
- The current building on the property was constructed in 1955. The site has been developed since at least 1934.

Parcel No. 12 (1069 Farmington Avenue – Parcel 49/9-1):

- The property (approximately 8.00 acres) is owned by Stephen J. Barberino Jr. and Mary Ann Hall.
- The property is currently used as Stephen Automall Centre (car sales/automotive service).
- The current buildings on the property were constructed in 1966, 1979, and 2002. The site has been developed since at least 1934.

Parcel No. 13 (1149 Farmington Avenue – Parcel 49/8-2):

- The property (approximately 9.75 acres) is owned by Home Depot USA Inc.
- The property is currently used as Home Depot (retail).
- The current building on the property was constructed in 2002. The site has been developed since at least 1934.

Parcel No. 14 (1175 Farmington Avenue – Parcel 49/8):

- The property (approximately 7.00 acres) is owned by F. Bergamini, C/O New Cambridge Apts.
- The property is currently used as New Cambridge Apartments (multi-family apartment complex).
- The current buildings on the property were constructed in 1969. The site has been developed since at least 1934.

Parcel No. 15 (1185 Farmington Avenue – Parcel 49/8-1):

- The property (approximately 0.34 acres) is owned by Timothy J. Chapulis.
- The property is currently used as Tim's Auctions (retail).
- The current building on the property was constructed in 1986. The site has been developed since at least 1934.

Parcel No. 16 (1197 Farmington Avenue – Parcel 49/8-B):

- The property (approximately 0.59 acres) is owned by Reinwald Assc Inc.
- The property is currently used as Subway (restaurant) and Sherwin Williams (retail).
- The building on the property was constructed in 1977.

Parcel No. 17 (1215 Farmington Avenue – Parcel 49/8B-1):

- The property (approximately 0.67 acres) is owned by Armand Castico.
- The property is currently used as Frankies (restaurant).
- The building on the property was constructed in 1968.

Parcel No. 18 (1235 Farmington Avenue – Parcel 49/30):

- The property (approximately 12.50 acres) is owned by Lemle Bristol LLC.
- The property is currently used as Bristol Farms (retail shopping complex): Sears Hardware, Big Lots, Aarons, Wendy's. The former use of the site includes Clothes Call (dry cleaner) 1999-2003.
- The building on the property was constructed in 1974, 1983, and 2004.

Parcel No. 19 (1251 Farmington Avenue – Parcel 49/29):

- The property (approximately 7.80 acres) is owned by Estate of Douglas T. Manhannah.
- The property is primarily undeveloped with partial storage/stockpiling of cleared trees observed.
- This property is currently vacant. The site has been developed since at least 1934 with what appears to be a commercial barn for agricultural purposes.

Parcel No. 20 (1265 Farmington Avenue – Parcel 29/28):

- The property (approximately 0.82 acres) is owned by Douglas T. and Jeannette M. Mahannah.
- The property is currently used as a single family residence.
- The current building on the property was constructed in 1959. The site has been developed since at least 1934.

Parcel No. 21 (1301 Farmington Avenue – Parcel 49/27):

- The property (approximately 0.75 acres) is owned by Lincoln & D'Amato LLC.
- The property is currently used as a vacant single family residence.
- The building on the property was constructed in 1920.

Parcel No. 22 (1325 Farmington Avenue – Parcels 49/24/01-16, 19-24, 31-34, 40-45, 47-54):

- The property (approximately 5.40 acres) is comprised of thirty nine (39) row-home style apartments owned by various owners, as follows: Michael A Barzee, Catherine H Baker, Tracy L Perun, George C Clark III, Maureen O Green, Christopher W Weigert, Faiq and Immad Sadiq, Rosario Floro, Paul V and Lena Dorner and Joint Tenants, Folkert P and Marcia A Koelman Joint Tenant, Jason M Zwanch, Sonia and Salvatore Belcaro, Kenneth M and Suzanne M Mantei, Donald R and Sandra B Scoville, Javier F Perrone, Nicole Walker-Massari, Kristen M Divenere, Behnaz Perri, Mieczyslaw and Maria Witwicki, Stanko S Mantchev and Daniela S Hristova, Joy E Anello, Mario A Kempes and Julia M Marcano, James Messina, Anita and Ralph Saucier Joint Tenants, Brian Godard & Megan Smith, Angelina Harmon, Maureen Ellen, Janice Larosa, Linda

Tassone, Patrick D and Jessica M Parker, Hunain Abbas, Marianne M Dziedzic, Luis F Aldea-Carrion and Luis Aldea Pietri, Marc C Carman, Hedwig S Irwin, Laurie A Sprague, Diane Morrell, Deborah A Foster, Pamela J Loman, Gloria P Mullaney.

- The property is currently used as Farmington Meadows Estates (multi-family residential apartments).
- The current buildings on the property were constructed in 1988. The site has been developed since at least 1934.

Parcel No. 23 (1379 Farmington Avenue – Parcel 49/25):

- The property (approximately 8.50 acres) is owned by W/L Properties LLC.
- The property is currently used as LA Fitness, Arby's, and Chili's.
- The current buildings on the property were constructed in 2008. The site has been developed since at least 1934.

Parcel No. 24 (1461 Farmington Avenue – Parcel 49/21):

- The property (approximately 5.70 acres) is owned by Bristol Farms Associates LLC.
- The property is currently used as Crowley (auto sales/services). The former use of the site includes Buick (auto dealer/service) 1977-2003.
- The current buildings on the property were constructed in 1975 and 2002. The site has been developed since at least 1934.

Parcel No. 25 (8787 Scott Swamp Road – Parcel 75/4):

- The property (approximately 0.84 acres) is owned by Bristol Farms Associates LLC.
- The property is currently used as a parking lot.
- The site has been developed since at least 1934.

Parcel No. 26 (398 Scott Swamp Road – Parcel 75/4A):

- The property (approximately 0.57 acres) is owned by Bristol Farms Associates LLC.
- The property is currently used as a single family residence.
- The building on the property was constructed in 1949. The site has been developed since at least 1934.

Parcel No. 27 (394 Scott Swamp Road – Parcel 75/2):

- The property (approximately 0.59 acres) is owned by Wendy Ku.
- The property is currently used as a single family residence.
- The building on the property was constructed in 1930.

Parcel No. 28 (392 Scott Swamp Road – Parcel 75/3):

- The property (approximately 0.321 acres) is owned by Trust Estate of George M. Granger.
- The property is currently used as a single family residence.
- The building on the property was constructed in 1925.

Parcel No. 29 (1 Harold Road – Parcel 75/1A):

- The property (approximately 0.276 acres) is owned by Enoch O. and Maggie Tinyan Ling.
- The property is currently used as a single family residence.
- The building on the property was constructed in 2006.

Parcel No. 30 (8769 Scott Swamp Road – Parcel 75/1):

- The property (approximately 0.25 acres) is owned by Donald J. and Valdora B. Morin.
- The property is currently partially developed with a driveway.

Parcel No. 31 (8782 Scott Swamp Road – Parcel 75/11):

- The property (approximately 0.25 acres) is owned by Donald J. and Valdora B. Morin.
- This property is occupied by a pool constructed in 1984.

Parcel No. 32 (382 Scott Swamp Road – Parcel 75/10):

- The property (approximately 0.56 acres) is owned by Valdora B. Morin.
- The property is currently used as a single family residence.
- The building on the property was constructed in 1925.

Parcel No. 33 (8767 Scott Swamp Road – Parcel 75/9):

- The property (approximately 0.29 acres) is owned by 376 Scott Swamp Road LLC.
- The property is currently partially developed with a driveway.

Parcel No. 34 (376 Scott Swamp Road – Parcel 75/8):

- The property (approximately 0.49 acres) is owned by 376 Scott Swamp Road LLC.
- The property is currently used as Advanced Veterinary Care.
- The buildings on the property were constructed in 1950 and 1972.

Parcel No. 35 (918 Farmington Avenue – Parcel 46/17):

- The property (approximately 0.15 acres) is owned by Thomas R. Duran and John W. McIlduff.
- The property is currently used as a single family residence.
- The building on the property was constructed in 1942.

Parcel No. 36 (4 Britton Road – Parcel 46/18):

- The property (approximately 0.15 acres) is owned by Mary E. Leone.
- The property is currently used as a single family residence.
- The building on the property was constructed in 1942.

Parcel No. 37 (944 Farmington Avenue – Parcel 46/93/1):

- The property (approximately 0.24 acres) is owned by Juan A. Reyes.
- The property is currently used as a single family residence.
- The building on the property was constructed in 1942.

Parcel No. 38 (950 Farmington Avenue – Parcel 46/95/2):

- The property (approximately 0.21 acres) is owned by Jeremy D. and Lacy Slone.
- The property is currently used as a single family residence.
- The building on the property was constructed in 1942.

Parcel No. 39 (956 Farmington Avenue – Parcel 46/96/3):

- The property (approximately 0.21 acres) is owned by Damase and Fernande Caron.
- The property is currently used as a single family residence.
- The building on the property was constructed in 1942.

Parcel No. 40 (962 Farmington Avenue – Parcel 46/97-4):

- The property (approximately 0.24 acres) is owned by Peter and Lisa Caron.
- The property is currently used as a single family residence.
- The building on the property was constructed in 1850.

Parcel No. 41 (968 Farmington Avenue – Parcel 46/98/5):

- The property (approximately 0.21 acres) is owned by Jaime V. Sr. and Edilma Macias.
- The property is currently used as a single family residence.
- The building on the property was constructed in 1986.

Parcel No. 42 (974 Farmington Avenue – Parcel 46/99-6):

- The property (approximately 0.21 acres) is owned by Sharon Bachman.
- The property is currently used as a single family residence.
- The building on the property was constructed in 1942.

Parcel No. 43 (980 Farmington Avenue – Parcel 46/100-7):

- The property (approximately 0.21 acres) is owned by Lorraine Tinsley.
- The property is currently used as a single family residence.
- The building on the property was constructed in 1942.

Parcel No. 44 (986 Farmington Avenue – Parcel 46/101/8):

- The property (approximately 0.21 acres) is owned by Russell H. Pons.
- The property is currently used as a single family residence.
- The building on the property was constructed in 1940.

Parcel No. 45 (992 Farmington Avenue – Parcel 46/102/9):

- The property (approximately 0.21 acres) is owned by Peter A. Robinson.
- The property is currently used as a single family residence.
- The building on the property was constructed in 1942.

Parcel No. 46 (998 Farmington Avenue – Parcel 46/103-10):

- The property (approximately 0.21 acres) is owned by Frank A. Cuccaro.
- The property is currently used as a single family residence.
- The building on the property was constructed in 1942.

Parcel No. 47 (1004 Farmington Avenue – Parcel 46/104-11):

- The property (approximately 0.21 acres) is owned by Thomas R. Duran and John W. McIllduff.
- The property is currently used as a single family residence.
- The building on the property was constructed in 1942.

Parcel No. 48 (1010 Farmington Avenue – Parcel 46/105/12):

- The property (approximately 0.21 acres) is owned by Pauline R. Nadeau.
- The property is currently used as a single family residence.
- The building on the property was constructed in 1939.

Parcel No. 49 (Farmington Avenue (between 1010 and 1022 Farmington Avenue) – Parcel 46/106-13):

- The property (approximately 0.21 acres) is owned by Peter A. Robinson.
- The property is currently undeveloped, partially wooded, and appears to be used by the adjacent single family residences.

Parcel No. 50 (1022 Farmington Avenue – Parcel 46/107-14):

- The property (approximately 0.21 acres) is owned by Carl B. Robinson.
- The property is currently used as a single family residence.
- The building on the property was constructed in 1941.

Parcel No. 51 (1028 Farmington Avenue – Parcel 46/108-15):

- The property (approximately 0.21 acres) is owned by Deanna Cloutier.
- The property is currently used as a single family residence.
- The building on the property was constructed in 1943.

Parcel No. 52 (1034 Farmington Avenue – Parcel 46/109-16):

- The property (approximately 0.21 acres) is owned by Jeffrey Mitchell.
- The property is currently used as a single family residence.
- The building on the property was constructed in 1943.

Parcel No. 53 (1040 Farmington Avenue – Parcel 46/110-17):

- The property (approximately 0.20 acres) is owned by Eric Johnson.
- The property is currently used as a single family residence.
- The building on the property was constructed in 1943.



Parcel No. 54 (1046 Farmington Avenue – Parcel 46/18):

- The property (approximately 0.20 acres) is owned by David Kucia.
- The property is currently used as a single family residence.
- The building on the property was constructed in 1943.

Parcel No. 55 (1054 Farmington Avenue – Parcel 46/112/19):

- The property (approximately 0.21 acres) is owned by John Cubeddu.
- The property is currently used as a single family residence.
- The building on the property was constructed in 1943.

Parcel No. 56 (695 Stafford Avenue – Parcel 46/21/114):

- The property (approximately 0.22 acres) is owned by Kerolyn Gorneault.
- The property is currently used as a single family residence.
- The building on the property was constructed in 1943.

Parcel No. 57 (687 Stafford Avenue – Parcel 46/20/113):

- The property (approximately 0.20 acres) is owned by Georgette M. Dulac.
- The property is currently used as a single family residence.
- The building on the property was constructed in 1948.

Parcel No. 58 (674 Stafford Avenue – Parcel 46/2):

- The property (approximately 0.17 acres) is owned by Piotr and Stanislaw Colbert.
- The property is currently used as a single family residence.
- The building on the property was constructed in 1942.

Parcel No. 59 (680 Stafford Avenue – Parcel 46/3):

- The property (approximately 0.17 acres) is owned by Dennis M. Guerrero.
- The property is currently used as a single family residence.
- The building on the property was constructed in 1942.

Parcel No. 60 (690 Stafford Avenue – Parcel 46/3A):

- The property (approximately 0.23 acres) is owned by Po Tung Chan.
- The property is currently used as a single family residence.
- The building on the property was constructed in 1942.

Parcel No. 61 (694 Stafford Avenue – Parcel 46/4):

- The property (approximately 0.21 acres) is owned by Tung Po Chan and Suet Yu Chan.
- The property is currently used as a single family residence.
- The building on the property was constructed in 1942.

Parcel No. 62 (1066 Farmington Avenue – Parcel 46/5):

- The property (approximately 0.27 acres) is owned by Tung Po Chan.
- The property is currently used as Le Po Chinese Kitchen (restaurant).
- The building on the property was constructed in 1943.

Parcel No. 63 (1072 Farmington Avenue – Parcel 46/6):

- The property (approximately 0.18 acres) is owned by Tung Po Chan.
- The property is currently used as a single family residence.
- The building on the property was constructed in 1943.

Parcel No. 64 (1078 Farmington Avenue – Parcel 46/7):

- The property (approximately 0.17 acres) is owned by Tung Po Chan.
- The property is currently used as a single family residence.
- The building on the property was constructed in 1943.

Parcel No. 65 (1082 Farmington Avenue – Parcel 46/8+9):

- The property (approximately 0.34 acres) is owned by Meadowbrook Realty LLC.
- The property is currently used as Valvoline (oil change/automotive service).
- The building on the property was constructed in 1987.

Parcel No. 66 (1098 Farmington Avenue – Parcel 46/A1):

- The property (approximately 0.51 acres) is owned by Hartford Dispensary Real Estate Inc.
- The property is currently a vacant office building.
- The building on the property was constructed in 1984.

Parcel No. 67 (1114 Farmington Avenue – Parcel 46/B1):

- The property (approximately 0.51 acres) is owned by Babu Vazhayil.
- The property is currently used as Meineke (oil change/automotive service).
- The building on the property was constructed in 1984.

Parcel No. 68 (1128 Farmington Avenue – Parcel 46/10-12+1/9A):

- The property (approximately 0.69 acres) is owned by Nutmeg Realty Holdings LLC.
- The property is currently used as Aspen Dental (medical offices).
- The building on the property was constructed in 1977.

Parcel No. 69 (1146 Farmington Avenue – Parcel 46/13+14):

- The property (approximately 0.34 acres) is owned by Nutmeg Burger - Bristol LLC.
- The property is currently used as Checkers (restaurant).
- The building on the property was constructed in 2011.

Parcel No. 70 (1158 Farmington Avenue – Parcel 46/15):

- The property (approximately 0.26 acres) is owned by Meier and Longo Properties LLC.
- The property is currently used as E-Z Money Down (pawn shop).
- The building on the property was constructed in 1981.

Parcel No. 71 (1168 Farmington Avenue – Parcel 46/16):

- The property (approximately 0.34 acres) is owned by Eleven SixtyEight LLC.
- The property is currently used as Pet Supplies Plus (retail).
- The building on the property was constructed in 1982.

Parcel No. 72 (1174 Farmington Avenue – Parcel 46/18):

- The property (approximately 0.25 acres) is owned by Nauti-Cuts LLC.
- The property is currently used as Nauti Cuts (hair salon).
- The building on the property was constructed in 2007.

Parcel No. 73 (1182 Farmington Avenue – Parcel 46/72-B):

- The property (approximately 0.78 acres) is owned by Bristol Developers LLC.
- The property is currently used as Advanced Auto Parts (retail). The former uses of the site include S&S Sales (auto sales/service) 1990-1999 and Steves Arco Gasoline (filling station) 1970-1977.
- The building on the property was constructed in 2003.

Parcel No. 74 (1214 Farmington Avenue – Parcel 46/72A-3):

- The property (approximately 10.40 acres) is owned by Route 6 Developers LLC.
- The property is currently used as Shop Rite Plaza: Shoprite, Goodwill, Crazy Bruce's Liquor, Bank of America, Town Fair Tire, Panera Bread, Supercuts. The former uses of the site include Sunlight Laundromat 1977, Westinghouse Laundromat 1977, and Spotlight Cleaners 1970.
- The buildings on the property were constructed in 1964 and 2003.

Parcel No. 75 (1250 Farmington Avenue – Parcel 46/72A-1):

- The property (approximately 1.10 acres) is owned by Daphne M. Zachary and Thomas J. Karounos.
- The property is currently used as Taco Bell (restaurant).
- The current building on the property was constructed in 2007. The site has been developed since at least 1934.

Parcel No. 76 (1264 Farmington Avenue – Parcel 46/72A-2):

- The property (approximately 0.60 acres) is owned by Aloni Realty LLC.
- The property is currently used as Dunkin Donuts (restaurant).
- The current building on the property was constructed in 2003. The site has been developed since at least 1934.

Parcel No. 77 (1290 Farmington Avenue – Parcel 46/72A):

- The property (approximately 1.10 acres) is owned by RLS Realty LLC.
- The property is currently used as a commercial strip mall: EbLens, CherryBerry, and Nail & Spa.
- The current building on the property was constructed in 1987. The site has been developed since at least 1934.

Parcel No. 78 (1350 Farmington Avenue – Parcel 46/72):

- The property (approximately 1.70 acres) is owned by Bristol Land LLC.
- The property is currently undeveloped/vacant land.

Parcel No. 79 (1400 Farmington Avenue – Parcel 46/73):

- The property (approximately 17.20 acres) is owned by Wal-Mart Real Estate Business Trust.
- The property is currently used as Walmart (retail).
- The current building on the property was constructed in 2000. The site has been developed since at least 1934.

Parcel No. 80 (1444 Farmington Avenue – Parcel 46/75A):

- The property (approximately 2.80 acres) is owned by Ruby Tuesday Inc.
- The property is currently used as Ruby Tuesday (restaurant).
- The building on the property was constructed in 2002.

Parcel No. 81 (1462 Farmington Avenue – Parcel 46/75-8):

- The property (approximately 0.79 acres) is owned by CPD Properties-1462 Farmington Avenue LLC.
- The property is currently used as Shell (gasoline station). The former use of the site includes a filling station 1970-2008.
- The current building on the property was constructed in 1994. The property has been developed since at least 1970.

Parcel No. 82 (759 Camp Street – Parcel 46/75-7):

- The property (approximately 0.38 acres) is owned by Marcus Wilczak.
- The property is currently used as a single family residence.
- The building on the property was constructed in 1961.

Parcel No. 83 (8078 Camp Street – Parcel 75/B1):

- The property (approximately 0.56 acres) is owned by Carrier Rejean.
- The property is currently undeveloped/vacant land.

Parcel No. 84 (760 Camp Street – Parcel 75/38A):

- The property (approximately 0.98 acres) is owned by Carrier Rejean.
- The property is currently residential and partially undeveloped.
- The building on the property was constructed in 1958.

Parcel No. 85 (401 Scott Swamp Road – Parcel 75/38):

- The property (approximately 0.92 acres) is owned by Carrier Rejean.
- The property is currently undeveloped/vacant land.

Parcel No. 86 (393 Scott Swamp Road – Parcel 75/39):

- The property (approximately 1.14 acres) is owned by Ignacy and Annie W Najdzienowicz.
- The property is currently used as a single family residence.
- The building on the property was constructed in 1947. The site has been developed since at least 1934.

Parcel No. 87 (8781 Scott Swamp Road – Parcel 74/40):

- The property (approximately 0.83 acres) is owned by Ignacy and Annie W Najdzienowicz.
- The property is currently used as a single family residence.
- The buildings on the property were constructed in 1940.

Parcel No. 88 (385 Scott Swamp Road – Parcel 75/40A):

- The property (approximately 1.03 acres) is owned by Carrier Rejean.
- The property is currently used as a single family residence.
- The current building on the property was constructed in 1980. The site has been developed since at least 1934.

Parcel No. 89 (8775 Scott Swamp Road – Parcel 75/41):

- The property (approximately 0.62 acres) is owned by Richard A. and Pearl Carlson.
- The property is currently undeveloped/vacant land.

Parcel No. 90 (377 Scott Swamp Road – Parcel 75/41A):

- The property (approximately 0.65 acres) is owned by Estate of Richard L. and Richard A. Carlson.
- The property is currently used as a single family residence.
- The building on the property was constructed in 1959.

Parcel No. 91 (375 Scott Swamp Road – Parcel 74/41B):

- The property (approximately 0.80 acres) is owned by Philip D. and Patricia M. Thompson.
- The property is currently used as a single family residence.
- The building on the property was constructed in 1929.

Note: Numerous low intensity agricultural operations were observed on the subject sites and surrounding areas in the reviewed historical aerial photographs. These low intensity operations are not expected to warrant an increased environmental risk due to land usage.

#### 4.0 ENVIRONMENTAL RECORDS REVIEW

An environmental records review was conducted for selected information from the United States Environmental Protection Agency (US EPA) and Connecticut Department of Energy and Environmental Protection (CT DEEP). To assist with this task, an environmental database radius report was obtained from Environmental Data Resources, Inc. covering the project corridor. A copy of the database is enclosed as Appendix B in this report. The following environmental record sources were reviewed as part of the Corridor Land Use Evaluation:

- Federal NPL List (NPL)
- Federal CERCLIS List (CERCLIS)
- Federal RCRA TSD Facilities List (TSDF)
- Federal RCRA Generators List (RCRA)
- CTDEEP Inventory of Hazardous Waste Sites (SHWS)
- CTDEEP Underground Storage Tank Database (UST)
- CTDEEP Leaking Underground Storage Tank List (LUST)
- CTDEEP Permits & Wastewater Discharge Sources (NPDES)
- CTDEEP Property Transfer Filings Database (PTP)
- CTDEEP Administrative Orders Database
- CTDEEP Oil & Chemical CTSPILLS – 1990 to Present (CTSPILLS)

The following summarizes the information found regarding the parcels within the project corridor:

Parcel No. 1 – (923 Farmington Avenue):

- [CTSPILLS] November 18, 1996 - an unknown amount of transformer oil was released onto the ground surface by Northeast Utilities. The status of the CTSPILL is closed.
- [CTSPILLS] October 18, 2005 (listed as “921 Farmington Avenue”) - An unspecified amount of heating oil was released from one 500-gallon LUST and one 1,000-gallon UST. The LUST and soil were excavated. The status of the CTSPILL is closed.
- [CTSPILLS] November 8, 2002 (listed as “935 Farmington Avenue”) - 2-gallons of heating oil were released onto the ground surface due to an overflow. The status of the CTSPILL is closed.

Parcel No. 9 – (1053 Farmington Avenue):

- [LUST] CITGO Petro Panty - August 20, 1993 - An unknown amount of gasoline was released due to an inground tank. Soil and groundwater sampling was conducted. The LUST and soil were excavated. The status of the LUST is completed.
- [VCP] June 25, 2007 - This property is listed as a voluntary remediation site.
- [UST] Fas Mart 300 - Six (6) USTs are registered on this property as follows: three (3) 10,000-gallon gasoline USTs removed in July 1989, two (2) 12,000-gallon gasoline USTs currently in use, and one (1) 10,000-gallon gasoline UST currently in use.

- [CTSPILLS] March 12, 2004 - 5-gallons of gasoline were released onto the ground surface and catch basin due to an overflow. The CTSPILL was contracted for cleanup. The status of the CTSPILL is closed.
- [CTSPILLS] August 25, 2006 - 5-gallons of gasoline were release onto the ground surface. The CTSPILL was sanded. The status of the CTSPILL is closed.
- [CTSPILLS] March 3, 2013 - 2-gallons of gasoline were released onto the ground surface due to a motor vehicle accident. The CTSPILL was sanded. The status of the CTSPILL is closed.
- [CTSPILLS] October 23, 2006 - 10-gallons of gasoline were released onto the ground surface due to an overflow. The CTSPILL was sanded. The status of the CTSPILL is closed.
- [CTSPILLS] May 12, 2007 - 50-gallons of vegetable oil were released onto the ground surface due to a container failure. The status of the CTSPILL is closed.
- [CTSPILLS] July 2, 2011 - 1-gallon of gasoline was released onto the ground surface do to a gas pump malfunction. The CTSPILL was sanded. The status of the CTSPILL is closed.
- [CTSPILLS] December 15, 2000 - A gasoline impacted groundwater well was reported in 1999. Approximately one gallon of gasoline was being released per week due to a malfunctioning siphon valve. The valve was repaired. The status of the CTSPILL is closed.
- [CTSPILLS] December 31, 2006 – 1-gallon of antifreeze was released onto the ground surface due to a motor vehicle accident. The CTSPILL was sanded. The status of the CTSPILL is closed.
- [CTSPILLS] May 22-25, 1993 - 1-gallon of gasoline was released onto the ground surface due to a hull fracture. The hose was repaired. The status of the CTSPILL is closed.
- [CTSPILLS] January 23, 2010 - 10-gallons of gasoline were released onto the ground surface and catch basin due to an overflow. The CTSPILL was contracted for cleanup. The status of the CTSPILL is closed.
- [CTSPILLS] June 15, 2004 (listed as “Route 6 and Stafford Avenue”) - 2-gallons of unspecified motor vehicle fluids were released onto the ground surface due to a motor vehicle accident. The CTSPILL was sanded. The status of the CTSPILL is closed.
- [CTSPILLS] April 11, 1991 (listed as “Farmington Avenue and Stafford Avenue”) - 15-gallons of gasoline were released at the gasoline pump. The release was contained completely and sanded. The status of the CTSPILL is closed.
- [CTSPILLS] May 22, 1993 (listed as “Farmington Avenue”) - 6-gallons of gasoline were released onto the ground surface and a catch basin. The release was sanded. The status of the CTSPILL is closed.
- [NPDES] Wastewater Discharge Permits dated September 1989 through January 2011.

Parcel No. 12 – (1069 Farmington Avenue):

- [UST] Stephen Ford Inc - Three (3) USTs are registered on this property as follows: one (1) 3,010-gallon unspecified petroleum UST removed in September 1995, one (1) 1,000-gallon used oil UST removed in September 1995, and one (1) 10,000-gallon gasoline UST currently in use.

- [EDR Historical Auto Station] - This property (listed as "Stephen Automall Centre Stephen Auto Body - 1097 Farmington Avenue") is listed as a historical auto station in 1999 and 2000.
- [UST] Stephen Pontiac Cadillac (listed as 1097 Farmington Avenue) – Thirteen (13) USTs are registered on this property as follows: two (2) 10,000-gallon gasoline USTs removed in November 2000, one (1) 4,000-gallon gasoline UST removed in April 1983, one (1) 2,000-gallon diesel fuel UST removed in May 1986, one (1) 5,080 gallon unspecified petroleum UST removed in August 1993, one (1) 5,000-gallon unspecified petroleum UST filled in place in July 1984, one (1) 5,000-gallon unspecified petroleum UST fill in place in August 1985, two (2) 5,000-gallon unspecified petroleum USTs removed in January 1950, one (1) 2,000-gallon hazardous substance UST removed in August 1993, one (1) 1,000-gallon used oil UST removed in August 1993, one (1) 2,000-gallon used oil UST removed in August 1985, and one (1) 1,000-gallon used oil UST removed in October 2009.
- [CTSPILLS] February 3, 1994 (listed as 1097 Farmington Avenue) - 30-gallons of hydraulic oil were released onto the ground surface due to leaking hydraulic lines on lifts. The status of the CTSPILL is closed.
- [RCRA-SQG] Stephen Automall Centre (listed as 1097 Farmington Avenue) - This property has been listed as a RCRA Small Quantity Generator of hazardous waste in April 1986, February 1992, February 1994, February 1996, January 1998, February 2000, February 2001, and November 2005.

Parcel No. 13 – (1149 Farmington Avenue):

- [RCRA-SQG] Home Depot - This property has been listed as a RCRA Small Quantity Generator of hazardous waste in December 2002, May 2005, June 2005, and December 2006.
- [CTSPILLS] November 6, 2002 - Two-gallons of diesel fuel were released onto the ground surface due to a hose failure. The CTSPILL was sanded. The status of the CTSPILL is closed.
- [CTSPILLS] July 24, 2002 (listed as "1153 Farmington Avenue") – 3.5-gallons of gasoline were released onto the ground surface due to an overfill. The status of the CTSPILL is closed.
- [NPDES] Storm Water Discharge Permit dated August 2009 through April 2014 for storm water associated with commercial activities.
- [PTP/CPCS] This property (listed as Stephens Auto Mall Center - 1070 Farmington Avenue) is listed in the Property Transfer Program in February 2002 for a Form III filing. The basis for attributing this PTP filing to this property is the transferee is listed as Home Depot.

Parcel No. 14 – (1175 Farmington Avenue):

- [LUST/CTSPILLS/CPCS] August 13, 1993 - Four (4) 5,000-gallon heating oil USTs were removed and soil contamination was discovered. One tank appeared to be leaking. In addition, a minor 5-gallon release of gasoline impacted the ground surface. Contaminated soil was excavated. The status of the LUST/CTSPILL is completed.



- [UST] New Cambridge Apartments - Four (4) USTs are registered on this property as follows: four (4) 5,000-gallon heating oil USTs removed in August 1993.

Parcel No. 18 – (1235 Farmington Avenue):

- [RCRA-SQG] Clothes Call Dry Cleaners - This property has been classified a RCRA Non-Generator since September 2005. This property was formerly a RCRA Small Quantity Generator in December 1995.
- [EDR Historical Cleaners] Clothes Call Drycleaners - This property is listed as a historical cleaner in 2003.
- [NPDES] Bristol Farms Shopping Center - Wastewater Discharge Permit dated April 2002 through August 2005. Storm Water Discharge Permit dated September 2009 through April 2014 for storm water associated with commercial activities.
- [PTP/CPCS] This property is listed in the Property Transfer Program in August 2003 and May 2005 for two Form III filings.
- [CTSPILLS] May 20, 2012 - 20-gallons of diesel fuel were released onto the ground surface due to an AST failure. The CTSPILL was sanded. The status of the CTSPILL is closed.

Parcel No. 23 – (1379 Farmington Avenue):

- [CTSPILLS] January 24, 1999 - 275-gallons of heating oil were released onto the ground surface and catch basin due to a faulty tank fitting. The CTSPILL was contracted for cleanup. The status of the CTSPILL is closed.
- [CTSPILLS] January 3, 2008 - 25-gallons of hydraulic oil were released onto the ground surface due to a hose failure. The CTSPILL was contracted for cleanup. The status of the CTSPILL is closed.
- [CTSPILLS] June 25, 2010 - 1-gallon of hydrochloric acid was released onto the ground surface. The CTSPILL was contracted for cleanup. The status of the CTSPILL is closed.

Parcel No. 24 – (1461 Farmington Avenue):

- [PTP] This property is listed in the Property Transfer Program in January 1999 for a Form I filing.
- [UST] Crowley Chrysler Jeep Dodge - Five (5) USTs are registered on this property as follows: one (1) 4,000-gallon gasoline UST removed in June 1998, one (1) 1,000-gallon unspecified petroleum UST filled in place in December 1993, one (1) 500-gallon used oil UST removed in September 1994, one (1) 500-gallon gasoline UST filled in place in December 1993, and one (1) 150-gallon diesel UST removed in June 1998.
- [RCRA-SQG] Crowley Buick Olds LLC - This property has been listed as a RCRA Small Quantity Generator of hazardous waste in March 1987.
- [NPDES] Crowley Chrysler Jeep Dodge - Wastewater Discharge Permit dated April 2011 through January 2021 for vehicle maintenance wastewater.

Parcel No. 29 – (1 Harold Road):

- [CTSPILLS] July 29, 2002 (listed as “Scott Swamp Road and Harold Road”) - 1-gallon of non-PCB transformer oil was released onto the ground surface. The CTSPILL was sanded. The status of the CTSPILL is closed.
- [CTSPILLS] July 7, 2008 (listed as “Scott Swamp Road and Harold Road”) - 1-gallon of transformer oil was released onto the ground surface due to equipment failure. The status of the CTSPILL is closed.

Parcel No. 34 – (376 Scott Swamp Road):

- [LUST/CTSPILLS/CPCS] February 6, 1998 - 275-gallon heating oil tank in basement crawl space ruptured and resulted in 10-gallons of heating oil released inside the building. The status of the LUST/CTSPILL is completed.

Parcel No. 42 – (974 Farmington Avenue):

- [CTSPILLS] February 21, 2008 - an indoor release of mercury was reported. The status of the CTSPILL is closed.

Parcel No. 65 – (1082 Farmington Avenue):

- [EDR Historical Auto Station] - This property is listed as a historical auto station in 1999, 2000, and 2009.
- [CTSPILLS] August 10, 1993 - 5-gallons of waste oil were released onto the ground surface due to an overflow. The CTSPILL was contained and removed. The status of the CTSPILL is closed.

Parcel No. 67 – (1114 Farmington Avenue):

- [EDR Historical Auto Station] - This property is listed as a historical auto station in 2001, 2002, 2003, 2004, 2007, 2008, and 2010.
- [CTSPILLS] October 23, 2009 - An unknown amount of automotive fluids was reportedly being dumped into a drain in the building. The status of the CTSPILL is closed.

Parcel No. 73 – (1182 -1232 Farmington Avenue):

- [LUST/CPCS] Gulf Service Station - November 22, 1988 - A gasoline and waste oil LUST of an unspecified size is reported as removed from this property. Groundwater and soil were sampled. Contaminated soil was excavated. The status of the LUST is completed.
- [UST] Former S&S Service Station - Five (5) USTs are registered on this property as follows: two (2) 5,000-gallon gasoline USTs removed in September 1989, one (1) 6,000-gallon gasoline UST removed in September 1989, one (1) 500-gallon used oil UST removed in September 1989, and one (1) 500-gallon heating oil UST removed in May 1965.
- [NPDES] Shop-Rite Plaza - Wastewater Discharge Permit dated October 2002 through October 2007.

Parcel No. 74 – (1214 Farmington Avenue):

- [CTSPILLS] January 2, 2004 (listed as “Route 6 Shop-Rite Plaza, stream behind Panera Bread”) - 20-gallons of iron bacteria were released in the tributary of Coppermine Brook. The status of the CTSPILL is closed.

- [CTSPILLS] October 16, 2000 (listed as “1212 Farmington Avenue”) - An unspecified amount of an unspecified substance was reported. The status of the CTSPILL is closed.
- [CTSPILLS] January 31, 2000 (listed as “Shoprite - 1200 Farmington Avenue”) - A reported substantial amount of hydraulic oil was released onto the ground surface and stream due to a container failure. The status of the CTSPILL is closed.
- [CTSPILLS] October 9, 2008 (listed as “Shoprite - 1200 Farmington Avenue”) - 1-gallon of battery acid was released onto the ground surface. The status of the CTSPILL is closed.

Parcel No. 79 – (1400 Farmington Avenue):

- [CTSPILLS] May 29, 2009 – 1-gallon of motor oil was released onto the ground surface due to a motor vehicle accident. The CTSPILL was cleaned. The status of the CTSPILL is closed.
- [NPDES] Walmart 2719 - Wastewater Discharge Permit dated May 2000 through October 2002, June 2005 through 2015 for photographic wastewater, and October 2010 through October 2013 for miscellaneous discharges. Storm Water Discharge Permit dated September 2009 through April 2014 for storm water associated with commercial activities.
- [RCRA-SQG] Walmart 2719 - This property has been listed as a RCRA Small Quantity Generator of hazardous waste in January 2009, December 2009, and October 2010.

Parcel No. 81 – (1462 Farmington Avenue):

- [PTP] This property is listed in the Property Transfer Program in September 2007 for a Form III filing.
- [LUST] Shell Oil Company - June 26, 1996 - A gasoline LUST of an unspecified size is reported as removed from this property. Groundwater and soil were sampled. Contaminated soil was excavated. Elevated levels of aqueous benzene, toluene, ethylbenzene, and xylenes (BTEX) and methyl tertiary-butyl-ether (MTBE) were detected in groundwater. A combination air sparging (AS) and soil vapor extraction (SVE) system was installed on the property in July 1999. The AS/SVE system was deactivated in April 2004 due to low VOC concentrations. The status of the LUST is completed.
- [UST] Shell Service Station – Six (6) USTs are registered on this property as follows: three (3) 10,000-gallon gasoline USTs removed in August 2005, one (1) 550 used oil UST removed in May 1994, one (1) 12,000-gallon gasoline UST currently in use, and one (1) 20,000-gallon gasoline UST currently in use.
- [CTSPILLS] February 10, 2011 - Three-gallons of gasoline were released onto the ground surface due to an overflow. The CTSPILL was cleaned. The status of the CTSPILL is closed.
- [CTSPILLS] March 24, 2011 - 10-gallons of gasoline were released onto the ground surface and possibly in a catch basin due to an overflow. The CTSPILL was contracted. The status of the CTSPILL is closed.
- [CTSPILLS] December 20, 2012 - 5-gallons of gasoline were released onto the ground surface due to an overflow. The status of the CTSPILL is closed.

- [CTSPILLS] February 17, 2000 - 2-gallons of gasoline were released onto the ground surface due to an overflow. The CTSPILL was sanded. The status of the CTSPILL is closed.
- [CTSPILLS] June 6, 1994 (listed as "Route 6 and Camp Street") - An unspecified amount of natural foam was released onto the ground surface and catch basin. The status of the CTSPILL is closed.

Parcel No. 91 – (375 Scott Swamp Road):

- [CTSPILLS] March 21, 2013 - 1-gallon heating oil was released onto the ground surface. The status of the CTSPILL is closed.

Numerous Parcels – (918-1200 Farmington Avenue):

- [CTSPILLS] November 9, 2011 - an unknown amount (listed as "less than a quarter mile") of unknown petroleum product (possibly transmission oil) was released onto the ground surface. The release was sanded. The status of the CTSPILL is closed.

## 5.0 CONCLUSIONS

For the purpose of this evaluation, each parcel within the corridor has been assigned a relative risk rating of low, moderate, or high. Each parcel's level of risk is based on the likelihood that project activities could encounter a discharge, spillage, uncontrolled loss, seepage or filtration of hazardous wastes, contaminated materials, or other substances. A review of each parcel's past and present land uses and ranking of relative risk are presented in Table 1, provided at the end of this report.

Parcels with low risk potentials currently do not exhibit visible evidence of conditions that would suggest an environmental concern, and present and past land uses do not indicate the potential for encountering hazardous substances.

### **Low Risk Parcels:**

Parcel No. 2: 941 Farmington Avenue

Parcel No. 3: 7 Boardman Street

Parcel No. 4: 15 Boardman Street

Parcel No. 6: 1001 Farmington Avenue

Parcel No. 7: 1019 Farmington Avenue

Parcel No. 8: 1033 Farmington Avenue

Parcel No. 10: 737 Stafford Avenue

Parcel No. 11: 747 Stafford Avenue

Parcel No. 15: 1185 Farmington Avenue

Parcel No. 16: 1197 Farmington Avenue

Parcel No. 17: 1215 Farmington Avenue

Parcel No. 20: 1265 Farmington Avenue

Parcel No. 21: 1301 Farmington Avenue

Parcel No. 22: 1325 Farmington Avenue

Parcel No. 25: 8787 Scott Swamp Road

Parcel No. 26: 398 Scott Swamp Road

Parcel No. 27: 394 Scott Swamp Road

Parcel No. 28: 392 Scott Swamp Road

Parcel No. 29: 1 Harold Road

Parcel No. 30: 8769 Scott Swamp Road

Parcel No. 31: 8782 Scott Swamp Road

Parcel No. 32: 382 Scott Swamp Road

Parcel No. 33: 8767 Scott Swamp Road

Parcel No. 35: 918 Farmington Avenue

Parcel No. 36: 4 Britton Road

Parcel No. 37: 944 Farmington Avenue

Parcel No. 38: 950 Farmington Avenue

Parcel No. 39: 956 Farmington Avenue

Parcel No. 40: 962 Farmington Avenue

Parcel No. 41: 968 Farmington Avenue

Parcel No. 42: 974 Farmington Avenue

Parcel No. 43: 980 Farmington Avenue

Parcel No. 44: 986 Farmington Avenue

Parcel No. 45: 992 Farmington Avenue

Parcel No. 46: 998 Farmington Avenue

Parcel No. 47: 1004 Farmington Avenue  
Parcel No. 48: 1010 Farmington Avenue  
Parcel No. 49: Farmington Avenue  
(between 1010 and 1022 Farmington  
Avenue)  
Parcel No. 50: 1022 Farmington Avenue  
Parcel No. 51: 1028 Farmington Avenue  
Parcel No. 52: 1034 Farmington Avenue  
Parcel No. 53: 1040 Farmington Avenue  
Parcel No. 54: 1046 Farmington Avenue  
Parcel No. 55: 1054 Farmington Avenue  
Parcel No. 56: 695 Stafford Avenue  
Parcel No. 57: 687 Stafford Avenue  
Parcel No. 58: 674 Stafford Avenue  
Parcel No. 59: 680 Stafford Avenue  
Parcel No. 60: 690 Stafford Avenue  
Parcel No. 61: 694 Stafford Avenue  
Parcel No. 62: 1066 Farmington Avenue  
Parcel No. 63: 1072 Farmington Avenue  
Parcel No. 64: 1078 Farmington Avenue

Parcel No. 69: 1146 Farmington Avenue  
Parcel No. 70: 1158 Farmington Avenue  
Parcel No. 71: 1168 Farmington Avenue  
Parcel No. 72: 1174 Farmington Avenue  
Parcel No. 75: 1250 Farmington Avenue  
Parcel No. 76: 1264 Farmington Avenue  
Parcel No. 77: 1290 Farmington Avenue  
Parcel No. 78: 1350 Farmington Avenue  
Parcel No. 80: 1444 Farmington Avenue  
Parcel No. 82: 759 Camp Street  
Parcel No. 83: 8078 Camp Street  
Parcel No. 84: 760 Camp Street  
Parcel No. 85: 401 Scott Swamp Road  
Parcel No. 86: 393 Scott Swamp Road  
Parcel No. 87: 8781 Scott Swamp Road  
Parcel No. 88: 385 Scott Swamp Road  
Parcel No. 89: 8775 Scott Swamp Road  
Parcel No. 90: 377 Scott Swamp Road  
Parcel No. 91: 375 Scott Swamp Road

Parcels identified as a moderate risk include those sites suspected of present and former activities, which involve the use, storage, and/or disposal of chemicals, petroleum products, or other hazardous materials.

**Moderate Risk Parcels:**

Parcel No. 1: 923 Farmington Avenue

Parcel No. 34: 376 Scott Swamp Road

Parcel No. 5: 985 Farmington Avenue

Parcel No. 66: 1098 Farmington Avenue

Parcel No. 14: 1175 Farmington Avenue

Parcel No. 68: 1128 Farmington Avenue

Parcel No. 23: 1379 Farmington Avenue

The designation of high risk is assigned to those parcels where conditions or activities know to involve hazardous materials are present, where historical land use indicates a high probability of environmental concern, where environmental concerns were identified in windshield survey or environmental records review, or where no information could be found associated with the parcel.

**High Risk Parcels:**

Parcel No. 9: 1053 Farmington Avenue

Parcel No. 12: 1069 Farmington Avenue

Parcel No. 13: 1149 Farmington Avenue

Parcel No. 18: 1235 Farmington Avenue

Parcel No. 19: 1251 Farmington Avenue

Parcel No. 24: 1461 Farmington Avenue

Parcel No. 65: 1082 Farmington Avenue

Parcel No. 67: 1114 Farmington Avenue

Parcel No. 73: 1182 Farmington Avenue

Parcel No. 74: 1214 Farmington Avenue

Parcel No. 79: 1400 Farmington Avenue

Parcel No. 81: 1462 Farmington Avenue

## 6.0 RECOMMENDATIONS

HRP recommends that a Task 210 – Subsurface Site Investigation be performed in all areas of anticipated intrusive activities along the roadway and/or rights-of-way that are on or adjacent to parcels identified as moderate or high-risk in Section 5.0 of this report.



## 7.0 REFERENCES

### 7.1 Published Sources

- CT Department of Environmental Protection, Water Management Bureau, Adopted Water Quality Classifications for the Lower Connecticut River Basin.
- CT Department of Environmental Protection, Water Management Bureau. 1992. Water Quality Standards (Adopted January, 1992; effective date May 15, 1992). 68 pp.
- Rodgers, John. 1985. Bedrock Geological Map of Connecticut. Connecticut Geological and Natural History Survey. Scale 1:125,000.
- Surficial Materials Map of Connecticut. Connecticut Geological and Natural History Survey. Scale 1:125,000.

### 7.2 Database Listings and Other Information Sources

#### *Environmental Data Resources, Inc.*

- *Radius Search Report*, dated November 5, 2013.
- Sanborn Fire Insurance Maps, dated 1951 and 1968
- Historical Aerial Photographs (1934 – 2012)
- City directories for Bristol and Farmington, CT (1963 – 2013)
- Historical USGS Topographic Maps (1893 – 1984)

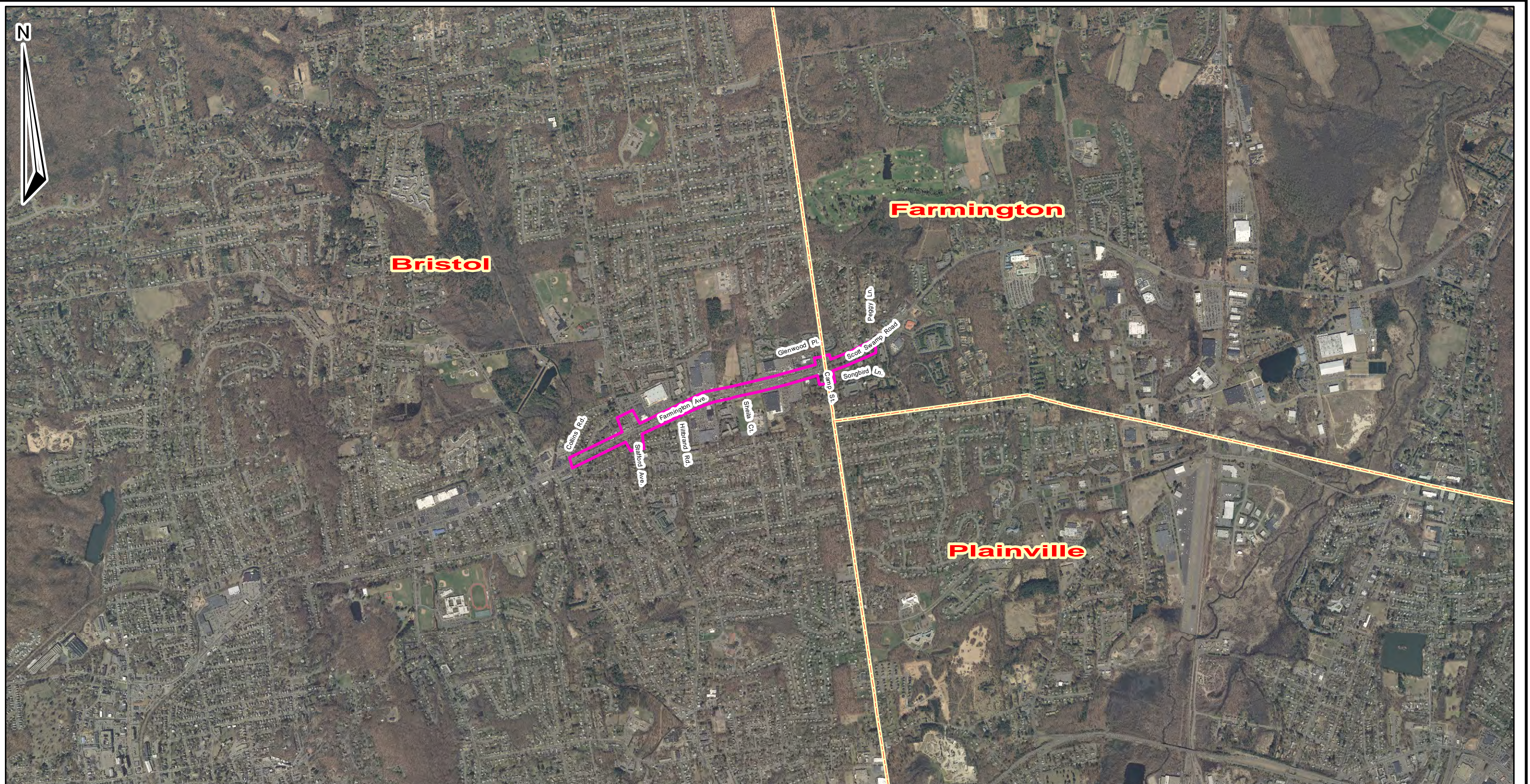
## 8.0 LIMITATIONS

The observations described in this report are made under the stated conditions. The conclusions presented in the report are based solely upon the indicated services, and not on scientific tasks or procedures beyond those completed as part of this assignment.

In preparing project reports, HRP relies on certain information provided by state and local officials and information and representations made by other parties referenced therein, and on information contained in the files of state and/or local agencies made available to HRP at the time of the site assessment. HRP is not responsible to the extent that such files are missing, incomplete, or not provided to HRP. Although there may be some degree of overlap in the information provided by these various sources, HRP does not attempt to independently verify the accuracy or completeness of all information reviewed or received during the course of this site assessment.

## FIGURES





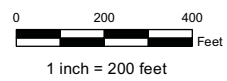
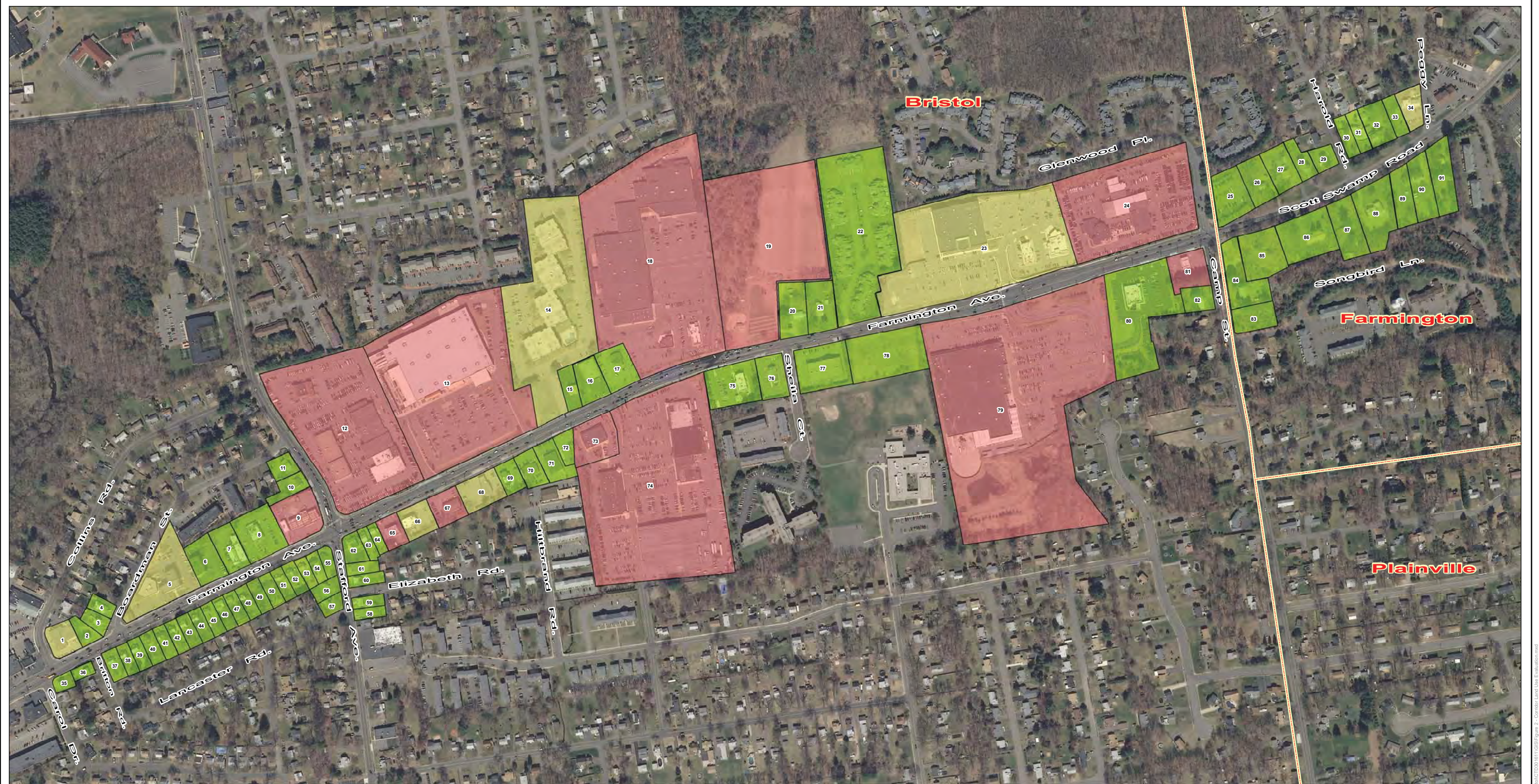
**Legend**  
 Project Area

0 1,000 2,000 4,000  
 Feet  
 1 inch = 2,000 feet

**Figure 1**  
**Corridor Study Location Map**  
**Improvements Along Route 6**  
**(Farmington Ave./Scott Swamp Rd.)**  
**Bristol/Farmington, Connecticut**  
**HRP# CTD3016.11**  
**Scale 1" = 500'**

**HRP Associates, Inc.**  
 Environmental/Civil Engineering & Hydrogeology  
 Creating the Right Solutions Together  
 Offices in CT, SC, NY, FL, MA, TX and PA  
 197 Scott Swamp Road  
 Farmington, Connecticut 06032  
 Ph: (860)674-9570 Fax: (860)674-9624  
 www.hrpassociates.com





**Legend**

- Low-Risk Potential
- Moderate-Risk Potential
- High-Risk Potential

**Figure 2**  
**Corridor Land Use Evaluation**  
**Improvements Along Route 6**  
**(Farmington Ave./Scott Swamp Rd.)**  
**Bristol/Farmington, Connecticut**  
**HRP# CTD3016.11**  
**Scale 1" = 200'**

**HRP Associates, Inc.**  
 Environmental/Civil Engineering & Hydrology  
 Creating the Right Solutions Together  
 Offices in CT, SC, NY, FL, MA, TX and PA  
 197 Scott Swamp Road  
 Farmington, Connecticut 06032  
 Ph: (860)674-9570 Fax: (860)674-9624  
 www.hrpassociates.com



## TABLES

TABLE 1  
 SITE RISK EVALUATION  
 IMPROVEMENTS ALONG ROUTE 6 (FARMINGTON AVE/SCOTT SWAMP RD) BRISTOL/FARMINGTON  
 CT DOT ASSIGNMENT #404-4809; CT DOT PROJECT #017-0182  
 HRP #CTD3016.11

Parcel No.	Street Address	Map/Lot No.	Current Owner	Property Use and Environmental Concerns	Former Property Use	Potential Risk
1	923 Farmington Ave	53/7	Stephen J. Kaye	Commercial medical offices. Listed on the CT SPILLS database for a heating oil LUST and additional minor releases.	Commercial	Moderate
2	941 Farmington Ave	53/144-8	Kevin Leone	Residential	Residential	Low
3	7 Boardman St	53/144-9	David Allyn Thorpe	Residential	Residential	Low
4	15 Boardman St	53/144-10	Carol K. Carter	Residential	Residential	Low
5	985 Farmington Ave	53/143	Farmington Ave Professional LLC	Rehab Dynamics (medical) and Roland Dumont Agency (real estate)	Farmington Avenue School	Moderate
6	1001 Farmington Ave	53/142A-2, 142-3	Bristol Property Associates LLC	Multiple commercial medical offices	Commercial	Low
7	1019 Farmington Ave	53/142A	1019 Farmington Ave LLC	Retail strip mall including commercial medical offices	Commercial	Low

TABLE 1  
 SITE RISK EVALUATION  
 IMPROVEMENTS ALONG ROUTE 6 (FARMINGTON AVE/SCOTT SWAMP RD) BRISTOL/FARMINGTON  
 CT DOT ASSIGNMENT #404-4809; CT DOT PROJECT #017-0182  
 HRP #CTD3016.11

Parcel No.	Street Address	Map/Lot No.	Current Owner	Property Use and Environmental Concerns	Former Property Use	Potential Risk
8	1033 Farmington Ave	53/142B	North Kendall Properties LLC	Burger King (restaurant)	Commercial	Low
9	1053 Farmington Ave	53/142	Getty CT Leasing Inc	Valero (gasoline station). Gasoline LUST, voluntary remediation site, multiple USTs, and CT SPILLS.	Filling station	High
10	737 Stafford Ave	53/142-3	Robert J. Faber	Kathy Faber Designs (tailoring)	Residential	Low
11	747 Stafford Ave	53/142-2	747 Stafford Avenue LLC	Attorney office	Residential	Low
12	1069 Farmington Ave	49/9-1	Stephen J. Barberino Jr. and Mary Ann Hall	Stephen Automall Centre (auto sales/service). Historical auto station, RCRA site, USTs, and CT SPILLS for minor release.	Commercial	High
13	1149 Farmington Ave	49/8-2	Home Depot USA Inc	Home Depot (retail). RCRA site, property transfer program, and CT SPILLS for minor releases.	Residential	High
14	1175 Farmington Ave	49/8	F. Bergamini, C/O New Cambridge Apts	New Cambridge Apartments. LUST, UST, CT SPILLS.	Residential	Moderate



TABLE 1  
 SITE RISK EVALUATION  
 IMPROVEMENTS ALONG ROUTE 6 (FARMINGTON AVE/SCOTT SWAMP RD) BRISTOL/FARMINGTON  
 CT DOT ASSIGNMENT #404-4809; CT DOT PROJECT #017-0182  
 HRP #CTD3016.11

Parcel No.	Street Address	Map/Lot No.	Current Owner	Property Use and Environmental Concerns	Former Property Use	Potential Risk
15	1185 Farmington Ave	49/8-1	Timothy J. Chapulis	Tim's Auctions (retail)	Residential	Low
16	1197 Farmington Ave	49/8-B	Reinwald Assc Inc	Subway (restaurant) and Sherwin Williams (retail)	Commercial	Low
17	1215 Farmington Ave	49/8B-1	Armand Castico	Frankies (restaurant)	Commercial, residential	Low
18	1235 Farmington Ave	49/30	Lemle Bristol LLC	Bristol Farms (retail). Historical dry cleaner, property transfer program, and CT SPILLS.	Commercial, dry cleaner	High
19	1251 Farmington Ave	49/29	Estate of Douglas T. Mahannah	Undeveloped and storage	Commercial agriculture	High
20	1265 Farmington Ave	29/28	Douglas T. and Jeanette M. Mahannah	Residential	Residential	Low
21	1301 Farmington Ave	49/27	Lincoln & D'Amato LLC	Vacant residential	Residential	Low

TABLE 1  
 SITE RISK EVALUATION  
 IMPROVEMENTS ALONG ROUTE 6 (FARMINGTON AVE/SCOTT SWAMP RD) BRISTOL/FARMINGTON  
 CT DOT ASSIGNMENT #404-4809; CT DOT PROJECT #017-0182  
 HRP #CTD3016.11

Parcel No.	Street Address	Map/Lot No.	Current Owner	Property Use and Environmental Concerns	Former Property Use	Potential Risk
22	1325 Farmington Ave	49/24/01-16, 19-24, 31-34, 40-45, 47-54	Various- See Above Details	Farmington Meadows Estates apartments	Residential	Low
23	1379 Farmington Ave	49/25	W/L Properties LLC	LA Fitness, Arby's, Chili's. CT SPILLS of minor releases.	Residential	Moderate
24	1461 Farmington Ave	49/21	Bristol Farms Associates LLC	Crowley (auto sales/services). RCRA site, USTs, property transfer program.	Commercial, residential	High
25	8787 Scott Swamp Rd	75/4	Bristol Farms Associates LLC	Parking lot	Residential	Low
26	398 Scott Swamp Rd	75/4A	Bristol Farms Associates LLC	Residential	Residential	Low
27	394 Scott Swamp Rd	75/2	Wendy Ku	Residential	Residential	Low
28	392 Scott Swamp Rd	75/3	Trust Estate of George M. Granger	Residential	Residential	Low

TABLE 1  
 SITE RISK EVALUATION  
 IMPROVEMENTS ALONG ROUTE 6 (FARMINGTON AVE/SCOTT SWAMP RD) BRISTOL/FARMINGTON  
 CT DOT ASSIGNMENT #404-4809; CT DOT PROJECT #017-0182  
 HRP #CTD3016.11

Parcel No.	Street Address	Map/Lot No.	Current Owner	Property Use and Environmental Concerns	Former Property Use	Potential Risk
29	1 Harold Rd	75/1A	Enoch O. and Maggie Tinyan Ling	Residential. CT SPILLS for minor releases.	Residential	Low
30	8769 Scott Swamp Rd	75/1	Donald J. and Valdora B. Morin	Residential	Residential	Low
31	8782 Scott Swamp Rd	75/11	Donald J. and Valdora B. Morin	Residential	Residential	Low
32	382 Scott Swamp Rd	75/10	Valdora B. Morin	Residential	Residential	Low
33	8767 Scott Swamp Rd	75/9	376 Scott Swamp Road LLC	Residential	Residential	Low
34	376 Scott Swamp Rd	75/8	376 Scott Swamp Road LLC	Advanced Veterinary Care. LUST, CT SPILLS for minor interior release.	Commercial, residential	Moderate
35	918 Farmington Ave	46/17	Thomas R. Duran & John W. McIlduff	Residential	Residential	Low
36	4 Britton Road	46/18	Mary E. Leone	Residential	Residential	Low
37	944 Farmington Ave	46/93/1	Juan A. Reyes	Residential	Residential	Low

TABLE 1  
 SITE RISK EVALUATION  
 IMPROVEMENTS ALONG ROUTE 6 (FARMINGTON AVE/SCOTT SWAMP RD) BRISTOL/FARMINGTON  
 CT DOT ASSIGNMENT #404-4809; CT DOT PROJECT #017-0182  
 HRP #CTD3016.11

Parcel No.	Street Address	Map/Lot No.	Current Owner	Property Use and Environmental Concerns	Former Property Use	Potential Risk
38	950 Farmington Ave	46/95/2	Jeremy D. & Lacy D. Slone	Residential	Residential	Low
39	956 Farmington Ave	46/96/3	Damase & Fernande Caron	Residential	Residential	Low
40	962 Farmington Ave	46/97-4	Peter & Lisa Caron	Residential	Residential	Low
41	968 Farmington Ave	46/98/5	Jaime V. Sr. & Edilma Macias	Residential	Residential	Low
42	974 Farmington Ave	46/99-6	Sharon Bachman	Residential. Minor indoor CT SPILL.	Residential	Low
43	980 Farmington Ave	46/100-7	Lorraine Tinsley	Residential	Residential	Low

TABLE 1  
 SITE RISK EVALUATION  
 IMPROVEMENTS ALONG ROUTE 6 (FARMINGTON AVE/SCOTT SWAMP RD) BRISTOL/FARMINGTON  
 CT DOT ASSIGNMENT #404-4809; CT DOT PROJECT #017-0182  
 HRP #CTD3016.11

Parcel No.	Street Address	Map/Lot No.	Current Owner	Property Use and Environmental Concerns	Former Property Use	Potential Risk
44	986 Farmington Ave	46/101/8	Russell H. Pons	Residential	Residential	Low
45	992 Farmington Ave	46/102/9	Peter A. Robinson	Residential	Residential	Low
46	998 Farmington Ave	46/103-10	Frank A. Cuccaro	Residential	Residential	Low
47	1004 Farmington Ave	46/104-11	Wilfredo & Cindy Santiago	Residential	Residential	Low
48	1010 Farmington Ave	46/105/12	Pauline R. Nadeau	Residential	Residential	Low
49	Farmington Avenue (in between 1010 and 1022 Farmington Avenue)	46/106-13	Peter A. Robinson	Undeveloped, partially wooded	-	Low

TABLE 1  
 SITE RISK EVALUATION  
 IMPROVEMENTS ALONG ROUTE 6 (FARMINGTON AVE/SCOTT SWAMP RD) BRISTOL/FARMINGTON  
 CT DOT ASSIGNMENT #404-4809; CT DOT PROJECT #017-0182  
 HRP #CTD3016.11

<b>Parcel No.</b>	<b>Street Address</b>	<b>Map/Lot No.</b>	<b>Current Owner</b>	<b>Property Use and Environmental Concerns</b>	<b>Former Property Use</b>	<b>Potential Risk</b>
50	1022 Farmington Ave	46/107-14	Carl B. Robinson	Residential	Residential	Low
51	1028 Farmington Ave	46/108-15	Deanna Cloutier	Residential	Residential	Low
52	1034 Farmington Ave	46/109-16	Jeffrey Mitchell	Residential	Residential	Low
53	1040 Farmington Ave	46/110-17	Eric Johnson	Residential	Residential	Low
54	1046 Farmington Ave	46/18	David Kucia	Residential	Residential	Low
55	1054 Farmington Ave	46/112/19	John Cubeddu	Residential	Residential	Low

TABLE 1  
 SITE RISK EVALUATION  
 IMPROVEMENTS ALONG ROUTE 6 (FARMINGTON AVE/SCOTT SWAMP RD) BRISTOL/FARMINGTON  
 CT DOT ASSIGNMENT #404-4809; CT DOT PROJECT #017-0182  
 HRP #CTD3016.11

Parcel No.	Street Address	Map/Lot No.	Current Owner	Property Use and Environmental Concerns	Former Property Use	Potential Risk
56	695 Stafford Ave	46/20/113	Kerolyn Gorneault	Residential	Residential	Low
57	687 Stafford Ave	46/21/114	Georgette M. Dulac	Residential	Residential	Low
58	674 Stafford Ave	46/2	Piotr & Stanislaw Colbert	Residential	Residential	Low
59	680 Stafford Ave	46/3	Dennis M. Guerrera	Residential	Residential	Low
60	690 Stafford Ave	46/3A	Tung Po Chan	Residential	Residential	Low
61	694 Stafford Ave	46/4	Tung Po Chan & Suet Yu Chan	Residential	Residential	Low
62	1066 Farmington Ave	46/5	Tung Po Chan	Le Po Chinese Kitchen (restaurant)	Residential	Low
63	1072 Farmington Ave	46/6	Tung Po Chan	Residential	Residential	Low

TABLE 1  
 SITE RISK EVALUATION  
 IMPROVEMENTS ALONG ROUTE 6 (FARMINGTON AVE/SCOTT SWAMP RD) BRISTOL/FARMINGTON  
 CT DOT ASSIGNMENT #404-4809; CT DOT PROJECT #017-0182  
 HRP #CTD3016.11

Parcel No.	Street Address	Map/Lot No.	Current Owner	Property Use and Environmental Concerns	Former Property Use	Potential Risk
64	1078 Farmington Ave	46/7	Tung Po Chan	Residential	Residential	Low
65	1082 Farmington Ave	46/8+9	Meadowbrook Realty LLC	Valvoline (auto service). Historical auto station. CT SPILLS database for minor release.	Commercial	High
66	1098 Farmington Ave	46/A1	Hartford Dispensary Real Estate Inc	Vacant office building	Commercial	Moderate
67	1114 Farmington Ave	46/B1	Babu Vazhayil	Meineke (auto service). Historical auto station. CT SPILLS database for minor release.	Commercial	High
68	1128 Farmington Ave	46/10-12+1/9A	Nutmeg Realty Holdings LLC	Aspen Dental (medical offices)	Commercial	Moderate
69	1146 Farmington Ave	46/13+14	Nutmeg Burger – Bristol LLC	Checkers (restaurant)	Commercial	Low
70	1158 Farmington Ave	46/15	Meier & Longo Properties LLC	E-Z Money Down (pawn shop)	Commercial	Low



TABLE 1  
 SITE RISK EVALUATION  
 IMPROVEMENTS ALONG ROUTE 6 (FARMINGTON AVE/SCOTT SWAMP RD) BRISTOL/FARMINGTON  
 CT DOT ASSIGNMENT #404-4809; CT DOT PROJECT #017-0182  
 HRP #CTD3016.11

Parcel No.	Street Address	Map/Lot No.	Current Owner	Property Use and Environmental Concerns	Former Property Use	Potential Risk
71	1168 Farmington Ave	46/16	Eleven SixtyEight LLC	Pet Supplies Plus (retail)	Commercial	Low
72	1174 Farmington Ave	46/18	Nauti-Cuts LLC	Nauti Cuts (hair salon)	Commercial	Low
73	1182 Farmington Ave	46/72-B	Bristol Developers LLC	Advanced Auto Parts (retail). Former gasoline station, LUST, and USTs.	Commercial, auto sales/service, filling station	High
74	1214 Farmington Ave	46/72A-3	Route 6 Developers LLC	Shop Rite Plaza (retail). Numerous CT SPILLS for minor releases.	Commercial, laundromats/cleaners	High
75	1250 Farmington Ave	46/72A-1	Daphne M. Zachary and Thomas J. Karounos	Taco Bell (restaurant)	Residential	Low
76	1264 Farmington Ave	46/72A-2	Aloni Realty LLC	Dunkin Donuts (restaurant)	Residential	Low
77	1290 Farmington Ave	46/72A	RLS Realty LLC	Commercial strip mall	Residential	Low

TABLE 1  
 SITE RISK EVALUATION  
 IMPROVEMENTS ALONG ROUTE 6 (FARMINGTON AVE/SCOTT SWAMP RD) BRISTOL/FARMINGTON  
 CT DOT ASSIGNMENT #404-4809; CT DOT PROJECT #017-0182  
 HRP #CTD3016.11

Parcel No.	Street Address	Map/Lot No.	Current Owner	Property Use and Environmental Concerns	Former Property Use	Potential Risk
78	1350 Farmington Ave	46/72	Bristol Land LLC	Undeveloped	-	Low
79	1400 Farmington Ave	46/73	Wal-Mart Real Estate Business Trust	Walmart. RCRA site, CT SPILLS for minor release.	Commercial, residential	High
80	1444 Farmington Ave	46/75A	Ruby Tuesday Inc	Ruby Tuesday	Commercial	Low
81	1462 Farmington Ave	46/75-8	CPD Properties-1462 Farmington Avenue LLC	Shell (gasoline station). Gasoline LUST, UST, property transfer program, CT SPILLS.	Filling station	High
82	759 Camp St	46/75-7	Marcus Wilczak	Residential	Residential	Low
83	8078 Camp St	75/B1	Carrier Rejean	Residential	Vacant	Low
84	760 Camp St	75/38A	Carrier Rejean	Undeveloped	-	Low
85	401 Scott Swamp Rd	75/38	Carrier Rejean	Undeveloped	-	Low
86	393 Scott Swamp Rd	75/39	Ignacy and Annie W Najdzienowicz	Residential	Residential	Low

TABLE 1  
 SITE RISK EVALUATION  
 IMPROVEMENTS ALONG ROUTE 6 (FARMINGTON AVE/SCOTT SWAMP RD) BRISTOL/FARMINGTON  
 CT DOT ASSIGNMENT #404-4809; CT DOT PROJECT #017-0182  
 HRP #CTD3016.11

<b>Parcel No.</b>	<b>Street Address</b>	<b>Map/Lot No.</b>	<b>Current Owner</b>	<b>Property Use and Environmental Concerns</b>	<b>Former Property Use</b>	<b>Potential Risk</b>
87	8781 Scott Swamp Rd	74/40	Ignacy and Annie W Najdzienowicz	Residential	Residential	Low
88	385 Scott Swamp Rd	75/40A	Carrier Rejean	Residential	Residential	Low
89	8775 Scott Swamp Rd	75/41	Richard A. and Pearl Carlson	Residential	Residential	Low
90	377 Scott Swamp Rd	75/41A	Estate of Richard L. and Richard A. Carlson	Residential	Residential	Low
91	375 Scott Swamp Rd	74/41B	Philip D. and Patricia M. Thompson	Residential. CT SPILLS for minor release.	Residential	Low

**APPENDIX A**  
**WINDSHIELD SURVEY FORMS**

Street Address: 923 Farmington Avenue, Bristol

Date: November 11, 2013

HRP Project #: CTD3016.11 DOT Assignment: #404-4809

DOT Project: #017-0182

Cell: 1 Parcel: 1 Map/Block/Lot: 53/7

PROPERTY OWNERS: Stephen J. Kaye

CURRENT TENANTS: Bristol Hospital Multi-Specialty Group, Your Eyes Optical, and Quest Diagnostics

LAND USE INFORMATION:

Commercial:  Dry Cleaner  Gas Station  Furniture Stripper  Vehicle Body Repair

Other (not specified): commercial strip mall/offices

Industrial:  Metal Finishing  Machine Shop  Textiles  Warehouse

Other (not specified):

Residential:  Single Family  Multi-Family  Apartments

Other: Retail (specify): comm.  Paved parking  Utility

Agriculture  Municipal  Undeveloped  Vacant

MATERIALS STORAGE:

OHM (number and type of containers, contents):

Vehicles  Equipment  Debris Other:

ORIGINAL/FORMER USES:

Period (years): Tenant/Use:

Period (years): Tenant/Use:

BUILDING DESCRIPTION:

Bldg A: Use: residential Year Built: Number of Stories: 1

WF  CB  BR  Slab  Foundation/Basement Other:

Bldg B: Use: Year Built: Number of Stories:

WF  CB  BR  Slab  Foundation/Basement Other:

General Comments (peeling paint, friable insulation, etc.):

UTILITIES:

Evidence of Tanks:  Fill Pipes  Vent Pipes  UST  AST (interior or exterior)

Gas:  meter  road cap  other Manholes:  storm sewer  sanitary sewer  septic  water

Transformers:  pole  pad Evidence of Subsurface Disposal (vents, rural area):

Other: (pipelines, aqueducts, etc.):

Comments:

Street Address: 941 Farmington Avenue, Bristol

Date: November 11, 2013

HRP Project #: CTD3016.11 DOT Assignment: #404-4809

DOT Project: #017-0182

Cell: 1 Parcel: 2 Map/Block/Lot: 53/144-8

PROPERTY OWNERS: Kevin Leone

CURRENT TENANTS: single family residence

LAND USE INFORMATION:

Commercial:  Dry Cleaner  Gas Station  Furniture Stripper  Vehicle Body Repair

Other (not specified):

Industrial:  Metal Finishing  Machine Shop  Textiles  Warehouse

Other (not specified):

Residential:  Single Family  Multi-Family  Apartments

Other: Retail (specify):  Paved parking  Utility

Agriculture  Municipal  Undeveloped  Vacant

MATERIALS STORAGE:

OHM (number and type of containers, contents):

Vehicles  Equipment  Debris Other:

ORIGINAL/FORMER USES:

Period (years): Tenant/Use:

Period (years): Tenant/Use:

BUILDING DESCRIPTION:

Bldg A: Use: residential Year Built: Number of Stories: 1

WF  CB  BR  Slab  Foundation/Basement Other:

Bldg B: Use: Year Built: Number of Stories:

WF  CB  BR  Slab  Foundation/Basement Other:

General Comments (peeling paint, friable insulation, etc.):

UTILITIES:

Evidence of Tanks:  Fill Pipes  Vent Pipes  UST  AST (interior or exterior)

Gas:  meter  road cap  other Manholes:  storm sewer  sanitary sewer  septic  water

Transformers:  pole  pad Evidence of Subsurface Disposal (vents, rural area):

Other: (pipelines, aqueducts, etc.):

Comments:

**HRP Associates, Inc. WINDSHIELD SURVEY FORM**  
 Street Address: 7 Boardman Street, Bristol Date: November 11, 2013  
 HRP Project #: CTD3016.11 DOT Assignment: #404-4809 DOT Project: #017-0182  
 Cell: 1 Parcel: 3 Map/Block/Lot: 53/144-9

---

**PROPERTY OWNERS:** David Allyn Thorpe

**CURRENT TENANTS:** single family residence

---

**LAND USE INFORMATION:**  
 Commercial:  Dry Cleaner  Gas Station  Furniture Stripper  Vehicle Body Repair  
 Other (not specified):  
 Industrial:  Metal Finishing  Machine Shop  Textiles  Warehouse  
 Other (not specified):  
 Residential:  Single Family  Multi-Family  Apartments  
 Other: Retail (specify):  Paved parking  Utility  
 Agriculture  Municipal  Undeveloped  Vacant

---

**MATERIALS STORAGE:**  
 OHM (number and type of containers, contents):  
 Vehicles  Equipment  Debris Other:

---

**ORIGINAL/FORMER USES:**  
 Period (years): Tenant/Use:  
 Period (years): Tenant/Use:

---

**BUILDING DESCRIPTION:**  
 Bldg A: Use: residential Year Built: Number of Stories: 1  
 WF  CB  BR  Slab  Foundation/Basement Other:  
 Bldg B: Use: Year Built: Number of Stories:  
 WF  CB  BR  Slab  Foundation/Basement Other:

---

General Comments (peeling paint, friable insulation, etc.):

---

**UTILITIES:**  
 Evidence of Tanks:  Fill Pipes  Vent Pipes  UST  AST (interior or exterior)  
 Gas:  meter  road cap  other Manholes:  storm sewer  sanitary sewer  septic  water  
 Transformers:  pole  pad Evidence of Subsurface Disposal (vents, rural area):  
 Other: (pipelines, aqueducts, etc.):

---

**Comments:**

**HRP Associates, Inc. WINDSHIELD SURVEY FORM**  
 Street Address: 15 Boardman Street, Bristol Date: November 11, 2013  
 HRP Project #: CTD3016.11 DOT Assignment: #404-4809 DOT Project: #017-0182  
 Cell: 1 Parcel: 4 Map/Block/Lot: 53/144-10

---

**PROPERTY OWNERS:** Carol K. Carter

**CURRENT TENANTS:** single family residence

---

**LAND USE INFORMATION:**  
 Commercial:  Dry Cleaner  Gas Station  Furniture Stripper  Vehicle Body Repair  
 Other (not specified):  
 Industrial:  Metal Finishing  Machine Shop  Textiles  Warehouse  
 Other (not specified):  
 Residential:  Single Family  Multi-Family  Apartments  
 Other: Retail (specify):  Paved parking  Utility  
 Agriculture  Municipal  Undeveloped  Vacant

---

**MATERIALS STORAGE:**  
 OHM (number and type of containers, contents):  
 Vehicles  Equipment  Debris Other:

---

**ORIGINAL/FORMER USES:**  
 Period (years): Tenant/Use:  
 Period (years): Tenant/Use:

---

**BUILDING DESCRIPTION:**  
 Bldg A: Use: residential Year Built: Number of Stories: 1  
 WF  CB  BR  Slab  Foundation/Basement Other:  
 Bldg B: Use: Year Built: Number of Stories:  
 WF  CB  BR  Slab  Foundation/Basement Other:

---

General Comments (peeling paint, friable insulation, etc.):

---

**UTILITIES:**  
 Evidence of Tanks:  Fill Pipes  Vent Pipes  UST  AST (interior or exterior)  
 Gas:  meter  road cap  other Manholes:  storm sewer  sanitary sewer  septic  water  
 Transformers:  pole  pad Evidence of Subsurface Disposal (vents, rural area):  
 Other: (pipelines, aqueducts, etc.):

---

**Comments:**

**HRP Associates, Inc. WINDSHIELD SURVEY FORM**  
 Street Address: 985 Farmington Avenue, Bristol Date: November 11, 2013  
 HRP Project #: CTD3016.11 DOT Assignment: #404-4809 DOT Project: #017-0182  
 Cell: 1 Parcel: 5 Map/Block/Lot: 53/143

---

**PROPERTY OWNERS:** Farmington Ave Professional LLC

**CURRENT TENANTS:** Rehab Dynamics (medical) and Roland Dumont Agency (real estate), medical offices

---

**LAND USE INFORMATION:**  
 Commercial:  Dry Cleaner  Gas Station  Furniture Stripper  Vehicle Body Repair  
 Other (not specified): commercial offices  
 Industrial:  Metal Finishing  Machine Shop  Textiles  Warehouse  
 Other (not specified):  
 Residential:  Single Family  Multi-Family  Apartments  
 Other: Retail (specify):  Paved parking  Utility  
 Agriculture  Municipal  Undeveloped  Vacant

---

**MATERIALS STORAGE:**  
 OHM (number and type of containers, contents):  
 Vehicles  Equipment  Debris Other:

---

**ORIGINAL/FORMER USES:**  
 Period (years): est. 1929 Tenant/Use: Farmington Avenue School  
 Period (years): Tenant/Use:

---

**BUILDING DESCRIPTION:**  
 Bldg A: Use: commercial Year Built: Number of Stories: 2  
 WF  CB  BR  Slab  Foundation/Basement Other:  
 Bldg B: Use: commercial Year Built: Number of Stories: 2  
 WF  CB  BR  Slab  Foundation/Basement Other:

---

General Comments (peeling paint, friable insulation, etc.):

**UTILITIES:**  
 Evidence of Tanks:  Fill Pipes  Vent Pipes  UST  AST (interior or exterior)  
 Gas:  meter  road cap  other Manholes:  storm sewer  sanitary sewer  septic  water  
 Transformers:  pole  pad Evidence of Subsurface Disposal (vents, rural area):  
 Other: (pipelines, aqueducts, etc.):

**Comments:**

**HRP Associates, Inc. WINDSHIELD SURVEY FORM**  
 Street Address: 1001 Farmington Avenue, Bristol Date: November 11, 2013  
 HRP Project #: CTD3016.11 DOT Assignment: #404-4809 DOT Project: #017-0182  
 Cell: 1 Parcel: 6 Map/Block/Lot: 53/142A-3/142A-2

---

**PROPERTY OWNERS:** Bristol Property Associates LLC

**CURRENT TENANTS:** multiple commercial medical offices

---

**LAND USE INFORMATION:**  
 Commercial:  Dry Cleaner  Gas Station  Furniture Stripper  Vehicle Body Repair  
 Other (not specified): commercial offices  
 Industrial:  Metal Finishing  Machine Shop  Textiles  Warehouse  
 Other (not specified):  
 Residential:  Single Family  Multi-Family  Apartments  
 Other: Retail (specify):  Paved parking  Utility  
 Agriculture  Municipal  Undeveloped  Vacant

---

**MATERIALS STORAGE:**  
 OHM (number and type of containers, contents):  
 Vehicles  Equipment  Debris Other:

---

**ORIGINAL/FORMER USES:**  
 Period (years): Tenant/Use:  
 Period (years): Tenant/Use:

---

**BUILDING DESCRIPTION:**  
 Bldg A: Use: commercial Year Built: Number of Stories: 2  
 WF  CB  BR  Slab  Foundation/Basement Other:  
 Bldg B: Use: Year Built: Number of Stories:  
 WF  CB  BR  Slab  Foundation/Basement Other:

---

General Comments (peeling paint, friable insulation, etc.):

**UTILITIES:**  
 Evidence of Tanks:  Fill Pipes  Vent Pipes  UST  AST (interior or exterior)  
 Gas:  meter  road cap  other Manholes:  storm sewer  sanitary sewer  septic  water  
 Transformers:  pole  pad Evidence of Subsurface Disposal (vents, rural area):  
 Other: (pipelines, aqueducts, etc.):

**Comments:**

**HRP Associates, Inc. WINDSHIELD SURVEY FORM**  
 Street Address: 1019 Farmington Avenue, Bristol Date: November 11, 2013  
 HRP Project #: CTD3016.11 DOT Assignment: #404-4809 DOT Project: #017-0182  
 Cell: 1 Parcel: 7 Map/Block/Lot: 53/142A

---

**PROPERTY OWNERS:** 1019 Farmington Ave LLC

**CURRENT TENANTS:** retail strip mall including commercial medical offices

---

**LAND USE INFORMATION:**  
 Commercial:  Dry Cleaner  Gas Station  Furniture Stripper  Vehicle Body Repair  
 Other (not specified): commercial offices  
 Industrial:  Metal Finishing  Machine Shop  Textiles  Warehouse  
 Other (not specified):  
 Residential:  Single Family  Multi-Family  Apartments  
 Other: Retail (specify): strip mall  Paved parking  Utility  
 Agriculture  Municipal  Undeveloped  Vacant

---

**MATERIALS STORAGE:**  
 OHM (number and type of containers, contents):  
 Vehicles  Equipment  Debris Other:

---

**ORIGINAL/FORMER USES:**  
 Period (years): Tenant/Use:  
 Period (years): Tenant/Use:

---

**BUILDING DESCRIPTION:**  
 Bldg A: Use: commercial Year Built: Number of Stories: 1  
 WF  CB  BR  Slab  Foundation/Basement Other:  
 Bldg B: Use: Year Built: Number of Stories:  
 WF  CB  BR  Slab  Foundation/Basement Other:

---

General Comments (peeling paint, friable insulation, etc.):

**UTILITIES:**  
 Evidence of Tanks:  Fill Pipes  Vent Pipes  UST  AST (interior or exterior)  
 Gas:  meter  road cap  other Manholes:  storm sewer  sanitary sewer  septic  water  
 Transformers:  pole  pad Evidence of Subsurface Disposal (vents, rural area):  
 Other: (pipelines, aqueducts, etc.):

**Comments:**

**HRP Associates, Inc. WINDSHIELD SURVEY FORM**  
 Street Address: 1033 Farmington Avenue, Bristol Date: November 11, 2013  
 HRP Project #: CTD3016.11 DOT Assignment: #404-4809 DOT Project: #017-0182  
 Cell: 1 Parcel: 8 Map/Block/Lot: 53/142B

---

**PROPERTY OWNERS:** North Kendall Properties LLC

**CURRENT TENANTS:** Burger King (restaurant)

---

**LAND USE INFORMATION:**  
 Commercial:  Dry Cleaner  Gas Station  Furniture Stripper  Vehicle Body Repair  
 Other (not specified):  
 Industrial:  Metal Finishing  Machine Shop  Textiles  Warehouse  
 Other (not specified):  
 Residential:  Single Family  Multi-Family  Apartments  
 Other: Retail (specify): restaurant  Paved parking  Utility  
 Agriculture  Municipal  Undeveloped  Vacant

---

**MATERIALS STORAGE:**  
 OHM (number and type of containers, contents):  
 Vehicles  Equipment  Debris Other:

---

**ORIGINAL/FORMER USES:**  
 Period (years): Tenant/Use:  
 Period (years): Tenant/Use:

---

**BUILDING DESCRIPTION:**  
 Bldg A: Use: commercial Year Built: Number of Stories: 1  
 WF  CB  BR  Slab  Foundation/Basement Other:  
 Bldg B: Use: Year Built: Number of Stories:  
 WF  CB  BR  Slab  Foundation/Basement Other:

---

General Comments (peeling paint, friable insulation, etc.):

**UTILITIES:**  
 Evidence of Tanks:  Fill Pipes  Vent Pipes  UST  AST (interior or exterior)  
 Gas:  meter  road cap  other Manholes:  storm sewer  sanitary sewer  septic  water  
 Transformers:  pole  pad Evidence of Subsurface Disposal (vents, rural area):  
 Other: (pipelines, aqueducts, etc.):

**Comments:**



**HRP Associates, Inc. WINDSHIELD SURVEY FORM**  
 Street Address: 1053 Farmington Avenue, Bristol Date: November 11, 2013  
 HRP Project #: CTD3016.11 DOT Assignment: #404-4809 DOT Project: #017-0182  
 Cell: 1 Parcel: 9 Map/Block/Lot: 53/142

---

**PROPERTY OWNERS:** Getty CT Leasing INC

**CURRENT TENANTS:** Valero (gasoline station)

---

**LAND USE INFORMATION:**  
 Commercial:  Dry Cleaner  Gas Station  Furniture Stripper  Vehicle Body Repair  
 Other (not specified):  
 Industrial:  Metal Finishing  Machine Shop  Textiles  Warehouse  
 Other (not specified):  
 Residential:  Single Family  Multi-Family  Apartments  
 Other: Retail (specify):  Paved parking  Utility  
 Agriculture  Municipal  Undeveloped  Vacant

---

**MATERIALS STORAGE:**  
 OHM (number and type of containers, contents):  
 Vehicles  Equipment  Debris Other:

---

**ORIGINAL/FORMER USES:**  
 Period (years): Tenant/Use:  
 Period (years): Tenant/Use:

---

**BUILDING DESCRIPTION:**  
 Bldg A: Use: commercial Year Built: Number of Stories: 1  
 WF  CB  BR  Slab  Foundation/Basement Other:  
 Bldg B: Use: Year Built: Number of Stories:  
 WF  CB  BR  Slab  Foundation/Basement Other:

---

General Comments (peeling paint, friable insulation, etc.):

**UTILITIES:**  
 Evidence of Tanks:  Fill Pipes  Vent Pipes  UST  AST (interior or exterior)  
 Gas:  meter  road cap  other Manholes:  storm sewer  sanitary sewer  septic  water  
 Transformers:  pole  pad Evidence of Subsurface Disposal (vents, rural area):  
 Other: (pipelines, aqueducts, etc.):

**Comments:**

**HRP Associates, Inc. WINDSHIELD SURVEY FORM**  
 Street Address: 737 Stafford Avenue, Bristol Date: November 11, 2013  
 HRP Project #: CTD3016.11 DOT Assignment: #404-4809 DOT Project: #017-0182  
 Cell: 1 Parcel: 10 Map/Block/Lot: 53/142-3

---

**PROPERTY OWNERS:** Robert J. Faber

**CURRENT TENANTS:** Kathy Faber Designs (tailoring)

---

**LAND USE INFORMATION:**  
 Commercial:  Dry Cleaner  Gas Station  Furniture Stripper  Vehicle Body Repair  
 Other (not specified): commercial tailoring  
 Industrial:  Metal Finishing  Machine Shop  Textiles  Warehouse  
 Other (not specified):  
 Residential:  Single Family  Multi-Family  Apartments  
 Other: Retail (specify):  Paved parking  Utility  
 Agriculture  Municipal  Undeveloped  Vacant

---

**MATERIALS STORAGE:**  
 OHM (number and type of containers, contents):  
 Vehicles  Equipment  Debris Other:

---

**ORIGINAL/FORMER USES:**  
 Period (years): Tenant/Use:  
 Period (years): Tenant/Use:

---

**BUILDING DESCRIPTION:**  
 Bldg A: Use: commercial Year Built: Number of Stories: 1  
 WF  CB  BR  Slab  Foundation/Basement Other:  
 Bldg B: Use: Year Built: Number of Stories:  
 WF  CB  BR  Slab  Foundation/Basement Other:

---

General Comments (peeling paint, friable insulation, etc.):

**UTILITIES:**  
 Evidence of Tanks:  Fill Pipes  Vent Pipes  UST  AST (interior or exterior)  
 Gas:  meter  road cap  other Manholes:  storm sewer  sanitary sewer  septic  water  
 Transformers:  pole  pad Evidence of Subsurface Disposal (vents, rural area):  
 Other: (pipelines, aqueducts, etc.):

**Comments:**

Street Address: 747 Stafford Avenue, Bristol

Date: November 11, 2013

HRP Project #: CTD3016.11 DOT Assignment: #404-4809

DOT Project: #017-0182

Cell: 1 Parcel: 11 Map/Block/Lot: 53/142-2

PROPERTY OWNERS: 747 Stafford Avenue LLC

CURRENT TENANTS: attorney office

LAND USE INFORMATION:

Commercial:  Dry Cleaner  Gas Station  Furniture Stripper  Vehicle Body Repair

Other (not specified): commercial office

Industrial:  Metal Finishing  Machine Shop  Textiles  Warehouse

Other (not specified):

Residential:  Single Family  Multi-Family  Apartments

Other: Retail (specify):  Paved parking  Utility

Agriculture  Municipal  Undeveloped  Vacant

MATERIALS STORAGE:

OHM (number and type of containers, contents):

Vehicles  Equipment  Debris Other:

ORIGINAL/FORMER USES:

Period (years): Tenant/Use:

Period (years): Tenant/Use:

BUILDING DESCRIPTION:

Bldg A: Use: commercial Year Built: Number of Stories: 1

WF  CB  BR  Slab  Foundation/Basement Other:

Bldg B: Use: Year Built: Number of Stories:

WF  CB  BR  Slab  Foundation/Basement Other:

General Comments (peeling paint, friable insulation, etc.):

UTILITIES:

Evidence of Tanks:  Fill Pipes  Vent Pipes  UST  AST (interior or exterior)

Gas:  meter  road cap  other Manholes:  storm sewer  sanitary sewer  septic  water

Transformers:  pole  pad Evidence of Subsurface Disposal (vents, rural area):

Other: (pipelines, aqueducts, etc.):

Comments:

Street Address: 918 Farmington Avenue, Bristol

Date: November 11, 2013

HRP Project #: CTD3016.11 DOT Assignment: #404-4809

DOT Project: #017-0182

Cell: 1 Parcel: 12 Map/Block/Lot: 46/17

PROPERTY OWNERS: Thomas R. Duran and John W. McIllduff

CURRENT TENANTS: single family residence

LAND USE INFORMATION:

Commercial:  Dry Cleaner  Gas Station  Furniture Stripper  Vehicle Body Repair

Other (not specified):

Industrial:  Metal Finishing  Machine Shop  Textiles  Warehouse

Other (not specified):

Residential:  Single Family  Multi-Family  Apartments

Other: Retail (specify):  Paved parking  Utility

Agriculture  Municipal  Undeveloped  Vacant

MATERIALS STORAGE:

OHM (number and type of containers, contents):

Vehicles  Equipment  Debris Other:

ORIGINAL/FORMER USES:

Period (years): Tenant/Use:

Period (years): Tenant/Use:

BUILDING DESCRIPTION:

Bldg A: Use: residential Year Built: Number of Stories: 1

WF  CB  BR  Slab  Foundation/Basement Other:

Bldg B: Use: Year Built: Number of Stories:

WF  CB  BR  Slab  Foundation/Basement Other:

General Comments (peeling paint, friable insulation, etc.):

UTILITIES:

Evidence of Tanks:  Fill Pipes  Vent Pipes  UST  AST (interior or exterior)

Gas:  meter  road cap  other Manholes:  storm sewer  sanitary sewer  septic  water

Transformers:  pole  pad Evidence of Subsurface Disposal (vents, rural area):

Other: (pipelines, aqueducts, etc.):

Comments:

**HRP Associates, Inc. WINDSHIELD SURVEY FORM**  
 Street Address: 4 Britton Road, Bristol Date: November 11, 2013  
 HRP Project #: CTD3016.11 DOT Assignment: #404-4809 DOT Project: #017-0182  
 Cell: 1 Parcel: 13 Map/Block/Lot: 46/18

---

**PROPERTY OWNERS:** Mary E. Leone

**CURRENT TENANTS:** single family residence

---

**LAND USE INFORMATION:**  
 Commercial:  Dry Cleaner  Gas Station  Furniture Stripper  Vehicle Body Repair  
 Other (not specified):  
 Industrial:  Metal Finishing  Machine Shop  Textiles  Warehouse  
 Other (not specified):  
 Residential:  Single Family  Multi-Family  Apartments  
 Other: Retail (specify):  Paved parking  Utility  
 Agriculture  Municipal  Undeveloped  Vacant

---

**MATERIALS STORAGE:**  
 OHM (number and type of containers, contents):  
 Vehicles  Equipment  Debris Other:

---

**ORIGINAL/FORMER USES:**  
 Period (years): Tenant/Use:  
 Period (years): Tenant/Use:

---

**BUILDING DESCRIPTION:**  
 Bldg A: Use: residential Year Built: Number of Stories: 1  
 WF  CB  BR  Slab  Foundation/Basement Other:  
 Bldg B: Use: Year Built: Number of Stories:  
 WF  CB  BR  Slab  Foundation/Basement Other:

---

General Comments (peeling paint, friable insulation, etc.):

**UTILITIES:**  
 Evidence of Tanks:  Fill Pipes  Vent Pipes  UST  AST (interior or exterior)  
 Gas:  meter  road cap  other Manholes:  storm sewer  sanitary sewer  septic  water  
 Transformers:  pole  pad Evidence of Subsurface Disposal (vents, rural area):  
 Other: (pipelines, aqueducts, etc.):

**Comments:**

**HRP Associates, Inc. WINDSHIELD SURVEY FORM**  
 Street Address: 944 Farmington Avenue, Bristol Date: November 11, 2013  
 HRP Project #: CTD3016.11 DOT Assignment: #404-4809 DOT Project: #017-0182  
 Cell: 1 Parcel: 14 Map/Block/Lot: 46/93/1

---

**PROPERTY OWNERS:** Juan A. Reyes

**CURRENT TENANTS:** single family residence

---

**LAND USE INFORMATION:**  
 Commercial:  Dry Cleaner  Gas Station  Furniture Stripper  Vehicle Body Repair  
 Other (not specified):  
 Industrial:  Metal Finishing  Machine Shop  Textiles  Warehouse  
 Other (not specified):  
 Residential:  Single Family  Multi-Family  Apartments  
 Other: Retail (specify):  Paved parking  Utility  
 Agriculture  Municipal  Undeveloped  Vacant

---

**MATERIALS STORAGE:**  
 OHM (number and type of containers, contents):  
 Vehicles  Equipment  Debris Other:

---

**ORIGINAL/FORMER USES:**  
 Period (years): Tenant/Use:  
 Period (years): Tenant/Use:

---

**BUILDING DESCRIPTION:**  
 Bldg A: Use: residential Year Built: Number of Stories: 1  
 WF  CB  BR  Slab  Foundation/Basement Other:  
 Bldg B: Use: Year Built: Number of Stories:  
 WF  CB  BR  Slab  Foundation/Basement Other:

---

General Comments (peeling paint, friable insulation, etc.):

**UTILITIES:**  
 Evidence of Tanks:  Fill Pipes  Vent Pipes  UST  AST (interior or exterior)  
 Gas:  meter  road cap  other Manholes:  storm sewer  sanitary sewer  septic  water  
 Transformers:  pole  pad Evidence of Subsurface Disposal (vents, rural area):  
 Other: (pipelines, aqueducts, etc.):

**Comments:**

**HRP Associates, Inc. WINDSHIELD SURVEY FORM**  
 Street Address: 950 Farmington Avenue, Bristol Date: November 11, 2013  
 HRP Project #: CTD3016.11 DOT Assignment: #404-4809 DOT Project: #017-0182  
 Cell: 1 Parcel: 15 Map/Block/Lot: 46/95/2

---

**PROPERTY OWNERS:** Jeremy D. and Lacy Slone

**CURRENT TENANTS:** single family residence

---

**LAND USE INFORMATION:**  
 Commercial:  Dry Cleaner  Gas Station  Furniture Stripper  Vehicle Body Repair  
 Other (not specified):  
 Industrial:  Metal Finishing  Machine Shop  Textiles  Warehouse  
 Other (not specified):  
 Residential:  Single Family  Multi-Family  Apartments  
 Other: Retail (specify):  Paved parking  Utility  
 Agriculture  Municipal  Undeveloped  Vacant

---

**MATERIALS STORAGE:**  
 OHM (number and type of containers, contents):  
 Vehicles  Equipment  Debris Other:

---

**ORIGINAL/FORMER USES:**  
 Period (years): Tenant/Use:  
 Period (years): Tenant/Use:

---

**BUILDING DESCRIPTION:**  
 Bldg A: Use: residential Year Built: Number of Stories: 1  
 WF  CB  BR  Slab  Foundation/Basement Other:  
 Bldg B: Use: Year Built: Number of Stories:  
 WF  CB  BR  Slab  Foundation/Basement Other:

---

General Comments (peeling paint, friable insulation, etc.):

**UTILITIES:**  
 Evidence of Tanks:  Fill Pipes  Vent Pipes  UST  AST (interior or exterior)  
 Gas:  meter  road cap  other Manholes:  storm sewer  sanitary sewer  septic  water  
 Transformers:  pole  pad Evidence of Subsurface Disposal (vents, rural area):  
 Other: (pipelines, aqueducts, etc.):

**Comments:**

**HRP Associates, Inc. WINDSHIELD SURVEY FORM**  
 Street Address: 956 Farmington Avenue, Bristol Date: November 11, 2013  
 HRP Project #: CTD3016.11 DOT Assignment: #404-4809 DOT Project: #017-0182  
 Cell: 1 Parcel: 16 Map/Block/Lot: 46/96/3

---

**PROPERTY OWNERS:** Damase and Fernande Caron

**CURRENT TENANTS:** single family residence

---

**LAND USE INFORMATION:**  
 Commercial:  Dry Cleaner  Gas Station  Furniture Stripper  Vehicle Body Repair  
 Other (not specified):  
 Industrial:  Metal Finishing  Machine Shop  Textiles  Warehouse  
 Other (not specified):  
 Residential:  Single Family  Multi-Family  Apartments  
 Other: Retail (specify):  Paved parking  Utility  
 Agriculture  Municipal  Undeveloped  Vacant

---

**MATERIALS STORAGE:**  
 OHM (number and type of containers, contents):  
 Vehicles  Equipment  Debris Other:

---

**ORIGINAL/FORMER USES:**  
 Period (years): Tenant/Use:  
 Period (years): Tenant/Use:

---

**BUILDING DESCRIPTION:**  
 Bldg A: Use: residential Year Built: Number of Stories: 1  
 WF  CB  BR  Slab  Foundation/Basement Other:  
 Bldg B: Use: Year Built: Number of Stories:  
 WF  CB  BR  Slab  Foundation/Basement Other:

---

General Comments (peeling paint, friable insulation, etc.):

**UTILITIES:**  
 Evidence of Tanks:  Fill Pipes  Vent Pipes  UST  AST (interior or exterior)  
 Gas:  meter  road cap  other Manholes:  storm sewer  sanitary sewer  septic  water  
 Transformers:  pole  pad Evidence of Subsurface Disposal (vents, rural area):  
 Other: (pipelines, aqueducts, etc.):

**Comments:**

**HRP Associates, Inc. WINDSHIELD SURVEY FORM**  
 Street Address: 962 Farmington Avenue, Bristol Date: November 11, 2013  
 HRP Project #: CTD3016.11 DOT Assignment: #404-4809 DOT Project: #017-0182  
 Cell: 1 Parcel: 17 Map/Block/Lot: 46/97-4

---

**PROPERTY OWNERS:** Peter and Lisa Caron

**CURRENT TENANTS:** single family residence

---

**LAND USE INFORMATION:**  
 Commercial:  Dry Cleaner  Gas Station  Furniture Stripper  Vehicle Body Repair  
 Other (not specified):  
 Industrial:  Metal Finishing  Machine Shop  Textiles  Warehouse  
 Other (not specified):  
 Residential:  Single Family  Multi-Family  Apartments  
 Other: Retail (specify):  Paved parking  Utility  
 Agriculture  Municipal  Undeveloped  Vacant

---

**MATERIALS STORAGE:**  
 OHM (number and type of containers, contents):  
 Vehicles  Equipment  Debris Other:

---

**ORIGINAL/FORMER USES:**  
 Period (years): Tenant/Use:  
 Period (years): Tenant/Use:

---

**BUILDING DESCRIPTION:**  
 Bldg A: Use: residential Year Built: Number of Stories: 1  
 WF  CB  BR  Slab  Foundation/Basement Other:  
 Bldg B: Use: Year Built: Number of Stories:  
 WF  CB  BR  Slab  Foundation/Basement Other:

---

General Comments (peeling paint, friable insulation, etc.):

---

**UTILITIES:**  
 Evidence of Tanks:  Fill Pipes  Vent Pipes  UST  AST (interior or exterior)  
 Gas:  meter  road cap  other Manholes:  storm sewer  sanitary sewer  septic  water  
 Transformers:  pole  pad Evidence of Subsurface Disposal (vents, rural area):  
 Other: (pipelines, aqueducts, etc.):

---

**Comments:**

**HRP Associates, Inc. WINDSHIELD SURVEY FORM**  
 Street Address: 968 Farmington Avenue, Bristol Date: November 11, 2013  
 HRP Project #: CTD3016.11 DOT Assignment: #404-4809 DOT Project: #017-0182  
 Cell: 1 Parcel: 18 Map/Block/Lot: 46/98/5

---

**PROPERTY OWNERS:** Jaime V. Sr. and Edilma Macias

**CURRENT TENANTS:** single family residence

---

**LAND USE INFORMATION:**  
 Commercial:  Dry Cleaner  Gas Station  Furniture Stripper  Vehicle Body Repair  
 Other (not specified):  
 Industrial:  Metal Finishing  Machine Shop  Textiles  Warehouse  
 Other (not specified):  
 Residential:  Single Family  Multi-Family  Apartments  
 Other: Retail (specify):  Paved parking  Utility  
 Agriculture  Municipal  Undeveloped  Vacant

---

**MATERIALS STORAGE:**  
 OHM (number and type of containers, contents):  
 Vehicles  Equipment  Debris Other:

---

**ORIGINAL/FORMER USES:**  
 Period (years): Tenant/Use:  
 Period (years): Tenant/Use:

---

**BUILDING DESCRIPTION:**  
 Bldg A: Use: residential Year Built: Number of Stories: 1  
 WF  CB  BR  Slab  Foundation/Basement Other:  
 Bldg B: Use: Year Built: Number of Stories:  
 WF  CB  BR  Slab  Foundation/Basement Other:

---

General Comments (peeling paint, friable insulation, etc.):

---

**UTILITIES:**  
 Evidence of Tanks:  Fill Pipes  Vent Pipes  UST  AST (interior or exterior)  
 Gas:  meter  road cap  other Manholes:  storm sewer  sanitary sewer  septic  water  
 Transformers:  pole  pad Evidence of Subsurface Disposal (vents, rural area):  
 Other: (pipelines, aqueducts, etc.):

---

**Comments:**

**HRP Associates, Inc. WINDSHIELD SURVEY FORM**  
 Street Address: 974 Farmington Avenue, Bristol Date: November 11, 2013  
 HRP Project #: CTD3016.11 DOT Assignment: #404-4809 DOT Project: #017-0182  
 Cell: 1 Parcel: 19 Map/Block/Lot: 46/99-6

---

**PROPERTY OWNERS:** Sharon Bachman

**CURRENT TENANTS:** single family residence

---

**LAND USE INFORMATION:**  
 Commercial:  Dry Cleaner  Gas Station  Furniture Stripper  Vehicle Body Repair  
 Other (not specified):  
 Industrial:  Metal Finishing  Machine Shop  Textiles  Warehouse  
 Other (not specified):  
 Residential:  Single Family  Multi-Family  Apartments  
 Other: Retail (specify):  Paved parking  Utility  
 Agriculture  Municipal  Undeveloped  Vacant

---

**MATERIALS STORAGE:**  
 OHM (number and type of containers, contents):  
 Vehicles  Equipment  Debris Other:

---

**ORIGINAL/FORMER USES:**  
 Period (years): Tenant/Use:  
 Period (years): Tenant/Use:

---

**BUILDING DESCRIPTION:**  
 Bldg A: Use: residential Year Built: Number of Stories: 1  
 WF  CB  BR  Slab  Foundation/Basement Other:  
 Bldg B: Use: Year Built: Number of Stories:  
 WF  CB  BR  Slab  Foundation/Basement Other:

---

General Comments (peeling paint, friable insulation, etc.):

**UTILITIES:**  
 Evidence of Tanks:  Fill Pipes  Vent Pipes  UST  AST (interior or exterior)  
 Gas:  meter  road cap  other Manholes:  storm sewer  sanitary sewer  septic  water  
 Transformers:  pole  pad Evidence of Subsurface Disposal (vents, rural area):  
 Other: (pipelines, aqueducts, etc.):

**Comments:**

**HRP Associates, Inc. WINDSHIELD SURVEY FORM**  
 Street Address: 980 Farmington Avenue, Bristol Date: November 11, 2013  
 HRP Project #: CTD3016.11 DOT Assignment: #404-4809 DOT Project: #017-0182  
 Cell: 1 Parcel: 20 Map/Block/Lot: 46/100-7

---

**PROPERTY OWNERS:** Lorraine Tinsley

**CURRENT TENANTS:** single family residence

---

**LAND USE INFORMATION:**  
 Commercial:  Dry Cleaner  Gas Station  Furniture Stripper  Vehicle Body Repair  
 Other (not specified):  
 Industrial:  Metal Finishing  Machine Shop  Textiles  Warehouse  
 Other (not specified):  
 Residential:  Single Family  Multi-Family  Apartments  
 Other: Retail (specify):  Paved parking  Utility  
 Agriculture  Municipal  Undeveloped  Vacant

---

**MATERIALS STORAGE:**  
 OHM (number and type of containers, contents):  
 Vehicles  Equipment  Debris Other:

---

**ORIGINAL/FORMER USES:**  
 Period (years): Tenant/Use:  
 Period (years): Tenant/Use:

---

**BUILDING DESCRIPTION:**  
 Bldg A: Use: residential Year Built: Number of Stories: 1  
 WF  CB  BR  Slab  Foundation/Basement Other:  
 Bldg B: Use: Year Built: Number of Stories:  
 WF  CB  BR  Slab  Foundation/Basement Other:

---

General Comments (peeling paint, friable insulation, etc.):

**UTILITIES:**  
 Evidence of Tanks:  Fill Pipes  Vent Pipes  UST  AST (interior or exterior)  
 Gas:  meter  road cap  other Manholes:  storm sewer  sanitary sewer  septic  water  
 Transformers:  pole  pad Evidence of Subsurface Disposal (vents, rural area):  
 Other: (pipelines, aqueducts, etc.):

**Comments:**

**HRP Associates, Inc. WINDSHIELD SURVEY FORM**  
 Street Address: 986 Farmington Avenue, Bristol Date: November 11, 2013  
 HRP Project #: CTD3016.11 DOT Assignment: #404-4809 DOT Project: #017-0182  
 Cell: 1 Parcel: 21 Map/Block/Lot: 46/101/8

---

**PROPERTY OWNERS:** Russell H. Pons

**CURRENT TENANTS:** single family residence

---

**LAND USE INFORMATION:**  
 Commercial:  Dry Cleaner  Gas Station  Furniture Stripper  Vehicle Body Repair  
 Other (not specified):  
 Industrial:  Metal Finishing  Machine Shop  Textiles  Warehouse  
 Other (not specified):  
 Residential:  Single Family  Multi-Family  Apartments  
 Other: Retail (specify):  Paved parking  Utility  
 Agriculture  Municipal  Undeveloped  Vacant

---

**MATERIALS STORAGE:**  
 OHM (number and type of containers, contents):  
 Vehicles  Equipment  Debris Other:

---

**ORIGINAL/FORMER USES:**  
 Period (years): Tenant/Use:  
 Period (years): Tenant/Use:

---

**BUILDING DESCRIPTION:**  
 Bldg A: Use: residential Year Built: Number of Stories: 1  
 WF  CB  BR  Slab  Foundation/Basement Other:  
 Bldg B: Use: Year Built: Number of Stories:  
 WF  CB  BR  Slab  Foundation/Basement Other:

---

General Comments (peeling paint, friable insulation, etc.):

---

**UTILITIES:**  
 Evidence of Tanks:  Fill Pipes  Vent Pipes  UST  AST (interior or exterior)  
 Gas:  meter  road cap  other Manholes:  storm sewer  sanitary sewer  septic  water  
 Transformers:  pole  pad Evidence of Subsurface Disposal (vents, rural area):  
 Other: (pipelines, aqueducts, etc.):

---

**Comments:**

**HRP Associates, Inc. WINDSHIELD SURVEY FORM**  
 Street Address: 992 Farmington Avenue, Bristol Date: November 11, 2013  
 HRP Project #: CTD3016.11 DOT Assignment: #404-4809 DOT Project: #017-0182  
 Cell: 1 Parcel: 22 Map/Block/Lot: 46/102/9

---

**PROPERTY OWNERS:** Peter A. Robinson

**CURRENT TENANTS:** single family residence

---

**LAND USE INFORMATION:**  
 Commercial:  Dry Cleaner  Gas Station  Furniture Stripper  Vehicle Body Repair  
 Other (not specified):  
 Industrial:  Metal Finishing  Machine Shop  Textiles  Warehouse  
 Other (not specified):  
 Residential:  Single Family  Multi-Family  Apartments  
 Other: Retail (specify):  Paved parking  Utility  
 Agriculture  Municipal  Undeveloped  Vacant

---

**MATERIALS STORAGE:**  
 OHM (number and type of containers, contents):  
 Vehicles  Equipment  Debris Other:

---

**ORIGINAL/FORMER USES:**  
 Period (years): Tenant/Use:  
 Period (years): Tenant/Use:

---

**BUILDING DESCRIPTION:**  
 Bldg A: Use: residential Year Built: Number of Stories: 1  
 WF  CB  BR  Slab  Foundation/Basement Other:  
 Bldg B: Use: Year Built: Number of Stories:  
 WF  CB  BR  Slab  Foundation/Basement Other:

---

General Comments (peeling paint, friable insulation, etc.):

---

**UTILITIES:**  
 Evidence of Tanks:  Fill Pipes  Vent Pipes  UST  AST (interior or exterior)  
 Gas:  meter  road cap  other Manholes:  storm sewer  sanitary sewer  septic  water  
 Transformers:  pole  pad Evidence of Subsurface Disposal (vents, rural area):  
 Other: (pipelines, aqueducts, etc.):

---

**Comments:**

**HRP Associates, Inc. WINDSHIELD SURVEY FORM**  
 Street Address: 998 Farmington Avenue, Bristol Date: November 11, 2013  
 HRP Project #: CTD3016.11 DOT Assignment: #404-4809 DOT Project: #017-0182  
 Cell: 1 Parcel: 23 Map/Block/Lot: 46/103-10

---

**PROPERTY OWNERS:** Frank A. Cuccaro

**CURRENT TENANTS:** single family residence

---

**LAND USE INFORMATION:**  
 Commercial:  Dry Cleaner  Gas Station  Furniture Stripper  Vehicle Body Repair  
 Other (not specified):  
 Industrial:  Metal Finishing  Machine Shop  Textiles  Warehouse  
 Other (not specified):  
 Residential:  Single Family  Multi-Family  Apartments  
 Other: Retail (specify):  Paved parking  Utility  
 Agriculture  Municipal  Undeveloped  Vacant

---

**MATERIALS STORAGE:**  
 OHM (number and type of containers, contents):  
 Vehicles  Equipment  Debris Other:

---

**ORIGINAL/FORMER USES:**  
 Period (years): Tenant/Use:  
 Period (years): Tenant/Use:

---

**BUILDING DESCRIPTION:**  
 Bldg A: Use: residential Year Built: Number of Stories: 1  
 WF  CB  BR  Slab  Foundation/Basement Other:  
 Bldg B: Use: Year Built: Number of Stories:  
 WF  CB  BR  Slab  Foundation/Basement Other:

---

General Comments (peeling paint, friable insulation, etc.):

**UTILITIES:**  
 Evidence of Tanks:  Fill Pipes  Vent Pipes  UST  AST (interior or exterior)  
 Gas:  meter  road cap  other Manholes:  storm sewer  sanitary sewer  septic  water  
 Transformers:  pole  pad Evidence of Subsurface Disposal (vents, rural area):  
 Other: (pipelines, aqueducts, etc.):

**Comments:**

**HRP Associates, Inc. WINDSHIELD SURVEY FORM**  
 Street Address: 1004 Farmington Avenue, Bristol Date: November 11, 2013  
 HRP Project #: CTD3016.11 DOT Assignment: #404-4809 DOT Project: #017-0182  
 Cell: 1 Parcel: 24 Map/Block/Lot: 46/104-11

---

**PROPERTY OWNERS:** Thomas R. Duran and John W. McIllduff

**CURRENT TENANTS:** single family residence

---

**LAND USE INFORMATION:**  
 Commercial:  Dry Cleaner  Gas Station  Furniture Stripper  Vehicle Body Repair  
 Other (not specified):  
 Industrial:  Metal Finishing  Machine Shop  Textiles  Warehouse  
 Other (not specified):  
 Residential:  Single Family  Multi-Family  Apartments  
 Other: Retail (specify):  Paved parking  Utility  
 Agriculture  Municipal  Undeveloped  Vacant

---

**MATERIALS STORAGE:**  
 OHM (number and type of containers, contents):  
 Vehicles  Equipment  Debris Other:

---

**ORIGINAL/FORMER USES:**  
 Period (years): Tenant/Use:  
 Period (years): Tenant/Use:

---

**BUILDING DESCRIPTION:**  
 Bldg A: Use: residential Year Built: Number of Stories: 1  
 WF  CB  BR  Slab  Foundation/Basement Other:  
 Bldg B: Use: Year Built: Number of Stories:  
 WF  CB  BR  Slab  Foundation/Basement Other:

---

General Comments (peeling paint, friable insulation, etc.):

**UTILITIES:**  
 Evidence of Tanks:  Fill Pipes  Vent Pipes  UST  AST (interior or exterior)  
 Gas:  meter  road cap  other Manholes:  storm sewer  sanitary sewer  septic  water  
 Transformers:  pole  pad Evidence of Subsurface Disposal (vents, rural area):  
 Other: (pipelines, aqueducts, etc.):

**Comments:**



Street Address: 1010 Farmington Avenue, Bristol

Date: November 11, 2013

HRP Project #: CTD3016.11 DOT Assignment: #404-4809

DOT Project: #017-0182

Cell: 1 Parcel: 25 Map/Block/Lot: 46/105/12

PROPERTY OWNERS: Pauline R. Nadeau

CURRENT TENANTS: single family residence

LAND USE INFORMATION:

Commercial:  Dry Cleaner  Gas Station  Furniture Stripper  Vehicle Body Repair

Other (not specified):

Industrial:  Metal Finishing  Machine Shop  Textiles  Warehouse

Other (not specified):

Residential:  Single Family  Multi-Family  Apartments

Other: Retail (specify):  Paved parking  Utility

Agriculture  Municipal  Undeveloped  Vacant

MATERIALS STORAGE:

OHM (number and type of containers, contents):

Vehicles  Equipment  Debris Other:

ORIGINAL/FORMER USES:

Period (years): Tenant/Use:

Period (years): Tenant/Use:

BUILDING DESCRIPTION:

Bldg A: Use: residential Year Built: Number of Stories: 1

WF  CB  BR  Slab  Foundation/Basement Other:

Bldg B: Use: Year Built: Number of Stories:

WF  CB  BR  Slab  Foundation/Basement Other:

General Comments (peeling paint, friable insulation, etc.):

UTILITIES:

Evidence of Tanks:  Fill Pipes  Vent Pipes  UST  AST (interior or exterior)

Gas:  meter  road cap  other Manholes:  storm sewer  sanitary sewer  septic  water

Transformers:  pole  pad Evidence of Subsurface Disposal (vents, rural area):

Other: (pipelines, aqueducts, etc.):

Comments:

Street Address: Farmington Avenue (between 1010 and 1022), Bristol

Date: November 11, 2013

HRP Project #: CTD3016.11 DOT Assignment: #404-4809

DOT Project: #017-0182

Cell: 1 Parcel: 26 Map/Block/Lot: 46/106-13

PROPERTY OWNERS: Peter A. Robinson

CURRENT TENANTS: undeveloped

LAND USE INFORMATION:

Commercial:  Dry Cleaner  Gas Station  Furniture Stripper  Vehicle Body Repair

Other (not specified):

Industrial:  Metal Finishing  Machine Shop  Textiles  Warehouse

Other (not specified):

Residential:  Single Family  Multi-Family  Apartments

Other: Retail (specify):  Paved parking  Utility

Agriculture  Municipal  Undeveloped  Vacant

MATERIALS STORAGE:

OHM (number and type of containers, contents):

Vehicles  Equipment  Debris Other:

ORIGINAL/FORMER USES:

Period (years): Tenant/Use:

Period (years): Tenant/Use:

BUILDING DESCRIPTION:

Bldg A: Use: Year Built: Number of Stories:

WF  CB  BR  Slab  Foundation/Basement Other:

Bldg B: Use: Year Built: Number of Stories:

WF  CB  BR  Slab  Foundation/Basement Other:

General Comments (peeling paint, friable insulation, etc.):

UTILITIES:

Evidence of Tanks:  Fill Pipes  Vent Pipes  UST  AST (interior or exterior)

Gas:  meter  road cap  other Manholes:  storm sewer  sanitary sewer  septic  water

Transformers:  pole  pad Evidence of Subsurface Disposal (vents, rural area):

Other: (pipelines, aqueducts, etc.):

Comments:

**HRP Associates, Inc. WINDSHIELD SURVEY FORM**  
 Street Address: 1022 Farmington Avenue, Bristol Date: November 11, 2013  
 HRP Project #: CTD3016.11 DOT Assignment: #404-4809 DOT Project: #017-0182  
 Cell: 1 Parcel: 27 Map/Block/Lot: 46/107-14

---

**PROPERTY OWNERS:** Carl B. Robinson

**CURRENT TENANTS:** single family residence

---

**LAND USE INFORMATION:**  
 Commercial:  Dry Cleaner  Gas Station  Furniture Stripper  Vehicle Body Repair  
 Other (not specified):  
 Industrial:  Metal Finishing  Machine Shop  Textiles  Warehouse  
 Other (not specified):  
 Residential:  Single Family  Multi-Family  Apartments  
 Other: Retail (specify):  Paved parking  Utility  
 Agriculture  Municipal  Undeveloped  Vacant

---

**MATERIALS STORAGE:**  
 OHM (number and type of containers, contents):  
 Vehicles  Equipment  Debris Other:

---

**ORIGINAL/FORMER USES:**  
 Period (years): Tenant/Use:  
 Period (years): Tenant/Use:

---

**BUILDING DESCRIPTION:**  
 Bldg A: Use: residential Year Built: Number of Stories: 1  
 WF  CB  BR  Slab  Foundation/Basement Other:  
 Bldg B: Use: Year Built: Number of Stories:  
 WF  CB  BR  Slab  Foundation/Basement Other:

---

General Comments (peeling paint, friable insulation, etc.):

---

**UTILITIES:**  
 Evidence of Tanks:  Fill Pipes  Vent Pipes  UST  AST (interior or exterior)  
 Gas:  meter  road cap  other Manholes:  storm sewer  sanitary sewer  septic  water  
 Transformers:  pole  pad Evidence of Subsurface Disposal (vents, rural area):  
 Other: (pipelines, aqueducts, etc.):

---

**Comments:**

**HRP Associates, Inc. WINDSHIELD SURVEY FORM**  
 Street Address: 1028 Farmington Avenue, Bristol Date: November 11, 2013  
 HRP Project #: CTD3016.11 DOT Assignment: #404-4809 DOT Project: #017-0182  
 Cell: 1 Parcel: 28 Map/Block/Lot: 46/108-15

---

**PROPERTY OWNERS:** Deanna Cloutier

**CURRENT TENANTS:** single family residence

---

**LAND USE INFORMATION:**  
 Commercial:  Dry Cleaner  Gas Station  Furniture Stripper  Vehicle Body Repair  
 Other (not specified):  
 Industrial:  Metal Finishing  Machine Shop  Textiles  Warehouse  
 Other (not specified):  
 Residential:  Single Family  Multi-Family  Apartments  
 Other: Retail (specify):  Paved parking  Utility  
 Agriculture  Municipal  Undeveloped  Vacant

---

**MATERIALS STORAGE:**  
 OHM (number and type of containers, contents):  
 Vehicles  Equipment  Debris Other:

---

**ORIGINAL/FORMER USES:**  
 Period (years): Tenant/Use:  
 Period (years): Tenant/Use:

---

**BUILDING DESCRIPTION:**  
 Bldg A: Use: residential Year Built: Number of Stories: 1  
 WF  CB  BR  Slab  Foundation/Basement Other:  
 Bldg B: Use: Year Built: Number of Stories:  
 WF  CB  BR  Slab  Foundation/Basement Other:

---

General Comments (peeling paint, friable insulation, etc.):

---

**UTILITIES:**  
 Evidence of Tanks:  Fill Pipes  Vent Pipes  UST  AST (interior or exterior)  
 Gas:  meter  road cap  other Manholes:  storm sewer  sanitary sewer  septic  water  
 Transformers:  pole  pad Evidence of Subsurface Disposal (vents, rural area):  
 Other: (pipelines, aqueducts, etc.):

---

**Comments:**

**HRP Associates, Inc. WINDSHIELD SURVEY FORM**  
 Street Address: 1034 Farmington Avenue, Bristol Date: November 11, 2013  
 HRP Project #: CTD3016.11 DOT Assignment: #404-4809 DOT Project: #017-0182  
 Cell: 1 Parcel: 29 Map/Block/Lot: 46/109-16

---

**PROPERTY OWNERS:** Jeffrey Mitchell

**CURRENT TENANTS:** single family residence

---

**LAND USE INFORMATION:**  
 Commercial:  Dry Cleaner  Gas Station  Furniture Stripper  Vehicle Body Repair  
 Other (not specified):  
 Industrial:  Metal Finishing  Machine Shop  Textiles  Warehouse  
 Other (not specified):  
 Residential:  Single Family  Multi-Family  Apartments  
 Other: Retail (specify):  Paved parking  Utility  
 Agriculture  Municipal  Undeveloped  Vacant

---

**MATERIALS STORAGE:**  
 OHM (number and type of containers, contents):  
 Vehicles  Equipment  Debris Other:

---

**ORIGINAL/FORMER USES:**  
 Period (years): Tenant/Use:  
 Period (years): Tenant/Use:

---

**BUILDING DESCRIPTION:**  
 Bldg A: Use: residential Year Built: Number of Stories: 1  
 WF  CB  BR  Slab  Foundation/Basement Other:  
 Bldg B: Use: Year Built: Number of Stories:  
 WF  CB  BR  Slab  Foundation/Basement Other:

---

General Comments (peeling paint, friable insulation, etc.):

---

**UTILITIES:**  
 Evidence of Tanks:  Fill Pipes  Vent Pipes  UST  AST (interior or exterior)  
 Gas:  meter  road cap  other Manholes:  storm sewer  sanitary sewer  septic  water  
 Transformers:  pole  pad Evidence of Subsurface Disposal (vents, rural area):  
 Other: (pipelines, aqueducts, etc.):

---

**Comments:**

**HRP Associates, Inc. WINDSHIELD SURVEY FORM**  
 Street Address: 1040 Farmington Avenue, Bristol Date: November 11, 2013  
 HRP Project #: CTD3016.11 DOT Assignment: #404-4809 DOT Project: #017-0182  
 Cell: 1 Parcel: 30 Map/Block/Lot: 46/110-17

---

**PROPERTY OWNERS:** Eric Johnson

**CURRENT TENANTS:** single family residence

---

**LAND USE INFORMATION:**  
 Commercial:  Dry Cleaner  Gas Station  Furniture Stripper  Vehicle Body Repair  
 Other (not specified):  
 Industrial:  Metal Finishing  Machine Shop  Textiles  Warehouse  
 Other (not specified):  
 Residential:  Single Family  Multi-Family  Apartments  
 Other: Retail (specify):  Paved parking  Utility  
 Agriculture  Municipal  Undeveloped  Vacant

---

**MATERIALS STORAGE:**  
 OHM (number and type of containers, contents):  
 Vehicles  Equipment  Debris Other:

---

**ORIGINAL/FORMER USES:**  
 Period (years): Tenant/Use:  
 Period (years): Tenant/Use:

---

**BUILDING DESCRIPTION:**  
 Bldg A: Use: residential Year Built: Number of Stories: 1  
 WF  CB  BR  Slab  Foundation/Basement Other:  
 Bldg B: Use: Year Built: Number of Stories:  
 WF  CB  BR  Slab  Foundation/Basement Other:

---

General Comments (peeling paint, friable insulation, etc.):

---

**UTILITIES:**  
 Evidence of Tanks:  Fill Pipes  Vent Pipes  UST  AST (interior or exterior)  
 Gas:  meter  road cap  other Manholes:  storm sewer  sanitary sewer  septic  water  
 Transformers:  pole  pad Evidence of Subsurface Disposal (vents, rural area):  
 Other: (pipelines, aqueducts, etc.):

---

**Comments:**

Street Address: 1046 Farmington Avenue, Bristol

Date: November 11, 2013

HRP Project #: CTD3016.11 DOT Assignment: #404-4809

DOT Project: #017-0182

Cell: 1 Parcel: 31 Map/Block/Lot: 46/18

PROPERTY OWNERS: David Kucia

CURRENT TENANTS: single family residence

LAND USE INFORMATION:

Commercial:  Dry Cleaner  Gas Station  Furniture Stripper  Vehicle Body Repair

Other (not specified):

Industrial:  Metal Finishing  Machine Shop  Textiles  Warehouse

Other (not specified):

Residential:  Single Family  Multi-Family  Apartments

Other: Retail (specify):  Paved parking  Utility

Agriculture  Municipal  Undeveloped  Vacant

MATERIALS STORAGE:

OHM (number and type of containers, contents):

Vehicles  Equipment  Debris Other:

ORIGINAL/FORMER USES:

Period (years): Tenant/Use:

Period (years): Tenant/Use:

BUILDING DESCRIPTION:

Bldg A: Use: residential Year Built: Number of Stories: 1

WF  CB  BR  Slab  Foundation/Basement Other:

Bldg B: Use: Year Built: Number of Stories:

WF  CB  BR  Slab  Foundation/Basement Other:

General Comments (peeling paint, friable insulation, etc.):

UTILITIES:

Evidence of Tanks:  Fill Pipes  Vent Pipes  UST  AST (interior or exterior)

Gas:  meter  road cap  other Manholes:  storm sewer  sanitary sewer  septic  water

Transformers:  pole  pad Evidence of Subsurface Disposal (vents, rural area):

Other: (pipelines, aqueducts, etc.):

Comments:

Street Address: 1054 Farmington Avenue, Bristol

Date: November 11, 2013

HRP Project #: CTD3016.11 DOT Assignment: #404-4809

DOT Project: #017-0182

Cell: 1 Parcel: 32 Map/Block/Lot: 46/112/19

PROPERTY OWNERS: John Cubeddu

CURRENT TENANTS: single family residence

LAND USE INFORMATION:

Commercial:  Dry Cleaner  Gas Station  Furniture Stripper  Vehicle Body Repair

Other (not specified):

Industrial:  Metal Finishing  Machine Shop  Textiles  Warehouse

Other (not specified):

Residential:  Single Family  Multi-Family  Apartments

Other: Retail (specify):  Paved parking  Utility

Agriculture  Municipal  Undeveloped  Vacant

MATERIALS STORAGE:

OHM (number and type of containers, contents):

Vehicles  Equipment  Debris Other:

ORIGINAL/FORMER USES:

Period (years): Tenant/Use:

Period (years): Tenant/Use:

BUILDING DESCRIPTION:

Bldg A: Use: residential Year Built: Number of Stories: 1

WF  CB  BR  Slab  Foundation/Basement Other:

Bldg B: Use: Year Built: Number of Stories:

WF  CB  BR  Slab  Foundation/Basement Other:

General Comments (peeling paint, friable insulation, etc.):

UTILITIES:

Evidence of Tanks:  Fill Pipes  Vent Pipes  UST  AST (interior or exterior)

Gas:  meter  road cap  other Manholes:  storm sewer  sanitary sewer  septic  water

Transformers:  pole  pad Evidence of Subsurface Disposal (vents, rural area):

Other: (pipelines, aqueducts, etc.):

Comments:

**HRP Associates, Inc. WINDSHIELD SURVEY FORM**  
 Street Address: 695 Stafford Avenue, Bristol Date: November 11, 2013  
 HRP Project #: CTD3016.11 DOT Assignment: #404-4809 DOT Project: #017-0182  
 Cell: 1 Parcel: 33 Map/Block/Lot: 46/20/113

---

**PROPERTY OWNERS:** Kerolyn Gorneault  
**CURRENT TENANTS:** single family residence

---

**LAND USE INFORMATION:**  
 Commercial:  Dry Cleaner  Gas Station  Furniture Stripper  Vehicle Body Repair  
 Other (not specified):  
 Industrial:  Metal Finishing  Machine Shop  Textiles  Warehouse  
 Other (not specified):  
 Residential:  Single Family  Multi-Family  Apartments  
 Other: Retail (specify):  Paved parking  Utility  
 Agriculture  Municipal  Undeveloped  Vacant

---

**MATERIALS STORAGE:**  
 OHM (number and type of containers, contents):  
 Vehicles  Equipment  Debris Other:

---

**ORIGINAL/FORMER USES:**  
 Period (years): Tenant/Use:  
 Period (years): Tenant/Use:

---

**BUILDING DESCRIPTION:**  
 Bldg A: Use: residential Year Built: Number of Stories: 1  
 WF  CB  BR  Slab  Foundation/Basement Other:  
 Bldg B: Use: Year Built: Number of Stories:  
 WF  CB  BR  Slab  Foundation/Basement Other:

---

General Comments (peeling paint, friable insulation, etc.):

---

**UTILITIES:**  
 Evidence of Tanks:  Fill Pipes  Vent Pipes  UST  AST (interior or exterior)  
 Gas:  meter  road cap  other Manholes:  storm sewer  sanitary sewer  septic  water  
 Transformers:  pole  pad Evidence of Subsurface Disposal (vents, rural area):  
 Other: (pipelines, aqueducts, etc.):

---

**Comments:**

**HRP Associates, Inc. WINDSHIELD SURVEY FORM**  
 Street Address: 687 Stafford Avenue, Bristol Date: November 11, 2013  
 HRP Project #: CTD3016.11 DOT Assignment: #404-4809 DOT Project: #017-0182  
 Cell: 1 Parcel: 34 Map/Block/Lot: 46/21/114

---

**PROPERTY OWNERS:** Georgette M. Dulac  
**CURRENT TENANTS:** single family residence

---

**LAND USE INFORMATION:**  
 Commercial:  Dry Cleaner  Gas Station  Furniture Stripper  Vehicle Body Repair  
 Other (not specified):  
 Industrial:  Metal Finishing  Machine Shop  Textiles  Warehouse  
 Other (not specified):  
 Residential:  Single Family  Multi-Family  Apartments  
 Other: Retail (specify):  Paved parking  Utility  
 Agriculture  Municipal  Undeveloped  Vacant

---

**MATERIALS STORAGE:**  
 OHM (number and type of containers, contents):  
 Vehicles  Equipment  Debris Other:

---

**ORIGINAL/FORMER USES:**  
 Period (years): Tenant/Use:  
 Period (years): Tenant/Use:

---

**BUILDING DESCRIPTION:**  
 Bldg A: Use: residential Year Built: Number of Stories: 1  
 WF  CB  BR  Slab  Foundation/Basement Other:  
 Bldg B: Use: Year Built: Number of Stories:  
 WF  CB  BR  Slab  Foundation/Basement Other:

---

General Comments (peeling paint, friable insulation, etc.):

---

**UTILITIES:**  
 Evidence of Tanks:  Fill Pipes  Vent Pipes  UST  AST (interior or exterior)  
 Gas:  meter  road cap  other Manholes:  storm sewer  sanitary sewer  septic  water  
 Transformers:  pole  pad Evidence of Subsurface Disposal (vents, rural area):  
 Other: (pipelines, aqueducts, etc.):

---

**Comments:**

**HRP Associates, Inc. WINDSHIELD SURVEY FORM**  
 Street Address: 674 Stafford Avenue, Bristol Date: November 11, 2013  
 HRP Project #: CTD3016.11 DOT Assignment: #404-4809 DOT Project: #017-0182  
 Cell: 2 Parcel: 35 Map/Block/Lot: 46/2

---

**PROPERTY OWNERS:** Piotr and Stanislawa Colbert

**CURRENT TENANTS:** single family residence

---

**LAND USE INFORMATION:**  
 Commercial:  Dry Cleaner  Gas Station  Furniture Stripper  Vehicle Body Repair  
 Other (not specified):  
 Industrial:  Metal Finishing  Machine Shop  Textiles  Warehouse  
 Other (not specified):  
 Residential:  Single Family  Multi-Family  Apartments  
 Other: Retail (specify):  Paved parking  Utility  
 Agriculture  Municipal  Undeveloped  Vacant

---

**MATERIALS STORAGE:**  
 OHM (number and type of containers, contents):  
 Vehicles  Equipment  Debris Other:

---

**ORIGINAL/FORMER USES:**  
 Period (years): Tenant/Use:  
 Period (years): Tenant/Use:

---

**BUILDING DESCRIPTION:**  
 Bldg A: Use: residential Year Built: Number of Stories: 1  
 WF  CB  BR  Slab  Foundation/Basement Other:  
 Bldg B: Use: Year Built: Number of Stories:  
 WF  CB  BR  Slab  Foundation/Basement Other:

---

General Comments (peeling paint, friable insulation, etc.):

**UTILITIES:**  
 Evidence of Tanks:  Fill Pipes  Vent Pipes  UST  AST (interior or exterior)  
 Gas:  meter  road cap  other Manholes:  storm sewer  sanitary sewer  septic  water  
 Transformers:  pole  pad Evidence of Subsurface Disposal (vents, rural area):  
 Other: (pipelines, aqueducts, etc.):

**Comments:**

**HRP Associates, Inc. WINDSHIELD SURVEY FORM**  
 Street Address: 680 Stafford Avenue, Bristol Date: November 11, 2013  
 HRP Project #: CTD3016.11 DOT Assignment: #404-4809 DOT Project: #017-0182  
 Cell: 2 Parcel: 36 Map/Block/Lot: 46/3

---

**PROPERTY OWNERS:** Dennis M. Guerrero

**CURRENT TENANTS:** single family residence

---

**LAND USE INFORMATION:**  
 Commercial:  Dry Cleaner  Gas Station  Furniture Stripper  Vehicle Body Repair  
 Other (not specified):  
 Industrial:  Metal Finishing  Machine Shop  Textiles  Warehouse  
 Other (not specified):  
 Residential:  Single Family  Multi-Family  Apartments  
 Other: Retail (specify):  Paved parking  Utility  
 Agriculture  Municipal  Undeveloped  Vacant

---

**MATERIALS STORAGE:**  
 OHM (number and type of containers, contents):  
 Vehicles  Equipment  Debris Other:

---

**ORIGINAL/FORMER USES:**  
 Period (years): Tenant/Use:  
 Period (years): Tenant/Use:

---

**BUILDING DESCRIPTION:**  
 Bldg A: Use: residential Year Built: Number of Stories: 1  
 WF  CB  BR  Slab  Foundation/Basement Other:  
 Bldg B: Use: Year Built: Number of Stories:  
 WF  CB  BR  Slab  Foundation/Basement Other:

---

General Comments (peeling paint, friable insulation, etc.):

**UTILITIES:**  
 Evidence of Tanks:  Fill Pipes  Vent Pipes  UST  AST (interior or exterior)  
 Gas:  meter  road cap  other Manholes:  storm sewer  sanitary sewer  septic  water  
 Transformers:  pole  pad Evidence of Subsurface Disposal (vents, rural area):  
 Other: (pipelines, aqueducts, etc.):

**Comments:**

**HRP Associates, Inc. WINDSHIELD SURVEY FORM**  
 Street Address: 690 Stafford Avenue, Bristol Date: November 11, 2013  
 HRP Project #: CTD3016.11 DOT Assignment: #404-4809 DOT Project: #017-0182  
 Cell: 2 Parcel: 37 Map/Block/Lot: 46/3A

---

**PROPERTY OWNERS:** Po Tung Chan  
**CURRENT TENANTS:** single family residence

---

**LAND USE INFORMATION:**  
 Commercial:  Dry Cleaner  Gas Station  Furniture Stripper  Vehicle Body Repair  
 Other (not specified):  
 Industrial:  Metal Finishing  Machine Shop  Textiles  Warehouse  
 Other (not specified):  
 Residential:  Single Family  Multi-Family  Apartments  
 Other: Retail (specify):  Paved parking  Utility  
 Agriculture  Municipal  Undeveloped  Vacant

---

**MATERIALS STORAGE:**  
 OHM (number and type of containers, contents):  
 Vehicles  Equipment  Debris Other:

---

**ORIGINAL/FORMER USES:**  
 Period (years): Tenant/Use:  
 Period (years): Tenant/Use:

---

**BUILDING DESCRIPTION:**  
 Bldg A: Use: residential Year Built: Number of Stories: 1  
 WF  CB  BR  Slab  Foundation/Basement Other:  
 Bldg B: Use: Year Built: Number of Stories:  
 WF  CB  BR  Slab  Foundation/Basement Other:

---

General Comments (peeling paint, friable insulation, etc.):

---

**UTILITIES:**  
 Evidence of Tanks:  Fill Pipes  Vent Pipes  UST  AST (interior or exterior)  
 Gas:  meter  road cap  other Manholes:  storm sewer  sanitary sewer  septic  water  
 Transformers:  pole  pad Evidence of Subsurface Disposal (vents, rural area):  
 Other: (pipelines, aqueducts, etc.):

---

**Comments:**

**HRP Associates, Inc. WINDSHIELD SURVEY FORM**  
 Street Address: 694 Stafford Avenue, Bristol Date: November 11, 2013  
 HRP Project #: CTD3016.11 DOT Assignment: #404-4809 DOT Project: #017-0182  
 Cell: 2 Parcel: 38 Map/Block/Lot: 46/4

---

**PROPERTY OWNERS:** Tung Po Chan and Suet Yu Chan  
**CURRENT TENANTS:** single family residence

---

**LAND USE INFORMATION:**  
 Commercial:  Dry Cleaner  Gas Station  Furniture Stripper  Vehicle Body Repair  
 Other (not specified):  
 Industrial:  Metal Finishing  Machine Shop  Textiles  Warehouse  
 Other (not specified):  
 Residential:  Single Family  Multi-Family  Apartments  
 Other: Retail (specify):  Paved parking  Utility  
 Agriculture  Municipal  Undeveloped  Vacant

---

**MATERIALS STORAGE:**  
 OHM (number and type of containers, contents):  
 Vehicles  Equipment  Debris Other:

---

**ORIGINAL/FORMER USES:**  
 Period (years): Tenant/Use:  
 Period (years): Tenant/Use:

---

**BUILDING DESCRIPTION:**  
 Bldg A: Use: residential Year Built: Number of Stories: 1  
 WF  CB  BR  Slab  Foundation/Basement Other:  
 Bldg B: Use: Year Built: Number of Stories:  
 WF  CB  BR  Slab  Foundation/Basement Other:

---

General Comments (peeling paint, friable insulation, etc.):

---

**UTILITIES:**  
 Evidence of Tanks:  Fill Pipes  Vent Pipes  UST  AST (interior or exterior)  
 Gas:  meter  road cap  other Manholes:  storm sewer  sanitary sewer  septic  water  
 Transformers:  pole  pad Evidence of Subsurface Disposal (vents, rural area):  
 Other: (pipelines, aqueducts, etc.):

---

**Comments:**

Street Address: 1066 Farmington Avenue, Bristol

Date: November 11, 2013

HRP Project #: CTD3016.11 DOT Assignment: #404-4809

DOT Project: #017-0182

Cell: 2 Parcel: 39 Map/Block/Lot: 46/5

PROPERTY OWNERS: Tung Po Chan

CURRENT TENANTS: Le Po Chinese Kitchen (restaurant)

LAND USE INFORMATION:

Commercial:  Dry Cleaner  Gas Station  Furniture Stripper  Vehicle Body Repair

Other (not specified):

Industrial:  Metal Finishing  Machine Shop  Textiles  Warehouse

Other (not specified):

Residential:  Single Family  Multi-Family  Apartments

Other: Retail (specify): restaurant  Paved parking  Utility

Agriculture  Municipal  Undeveloped  Vacant

MATERIALS STORAGE:

OHM (number and type of containers, contents):

Vehicles  Equipment  Debris Other:

ORIGINAL/FORMER USES:

Period (years): Tenant/Use:

Period (years): Tenant/Use:

BUILDING DESCRIPTION:

Bldg A: Use: commercial Year Built: Number of Stories: 1

WF  CB  BR  Slab  Foundation/Basement Other:

Bldg B: Use: Year Built: Number of Stories:

WF  CB  BR  Slab  Foundation/Basement Other:

General Comments (peeling paint, friable insulation, etc.):

UTILITIES:

Evidence of Tanks:  Fill Pipes  Vent Pipes  UST  AST (interior or exterior)

Gas:  meter  road cap  other Manholes:  storm sewer  sanitary sewer  septic  water

Transformers:  pole  pad Evidence of Subsurface Disposal (vents, rural area):

Other: (pipelines, aqueducts, etc.):

Comments:

Street Address: 1072 Farmington Avenue, Bristol

Date: November 11, 2013

HRP Project #: CTD3016.11 DOT Assignment: #404-4809

DOT Project: #017-0182

Cell: 2 Parcel: 40 Map/Block/Lot: 46/6

PROPERTY OWNERS: Tung Po Chan

CURRENT TENANTS: single family residence

LAND USE INFORMATION:

Commercial:  Dry Cleaner  Gas Station  Furniture Stripper  Vehicle Body Repair

Other (not specified):

Industrial:  Metal Finishing  Machine Shop  Textiles  Warehouse

Other (not specified):

Residential:  Single Family  Multi-Family  Apartments

Other: Retail (specify):  Paved parking  Utility

Agriculture  Municipal  Undeveloped  Vacant

MATERIALS STORAGE:

OHM (number and type of containers, contents):

Vehicles  Equipment  Debris Other:

ORIGINAL/FORMER USES:

Period (years): Tenant/Use:

Period (years): Tenant/Use:

BUILDING DESCRIPTION:

Bldg A: Use: residential Year Built: Number of Stories: 1

WF  CB  BR  Slab  Foundation/Basement Other:

Bldg B: Use: Year Built: Number of Stories:

WF  CB  BR  Slab  Foundation/Basement Other:

General Comments (peeling paint, friable insulation, etc.):

UTILITIES:

Evidence of Tanks:  Fill Pipes  Vent Pipes  UST  AST (interior or exterior)

Gas:  meter  road cap  other Manholes:  storm sewer  sanitary sewer  septic  water

Transformers:  pole  pad Evidence of Subsurface Disposal (vents, rural area):

Other: (pipelines, aqueducts, etc.):

Comments:



Street Address: 1078 Farmington Avenue, Bristol

Date: November 11, 2013

HRP Project #: CTD3016.11 DOT Assignment: #404-4809

DOT Project: #017-0182

Cell: 2 Parcel: 41 Map/Block/Lot: 46/7

PROPERTY OWNERS: Tung Po Chan

CURRENT TENANTS: single family residence

LAND USE INFORMATION:

Commercial:  Dry Cleaner  Gas Station  Furniture Stripper  Vehicle Body Repair

Other (not specified):

Industrial:  Metal Finishing  Machine Shop  Textiles  Warehouse

Other (not specified):

Residential:  Single Family  Multi-Family  Apartments

Other: Retail (specify):  Paved parking  Utility

Agriculture  Municipal  Undeveloped  Vacant

MATERIALS STORAGE:

OHM (number and type of containers, contents):

Vehicles  Equipment  Debris Other:

ORIGINAL/FORMER USES:

Period (years): Tenant/Use:

Period (years): Tenant/Use:

BUILDING DESCRIPTION:

Bldg A: Use: residential Year Built: Number of Stories: 1

WF  CB  BR  Slab  Foundation/Basement Other:

Bldg B: Use: Year Built: Number of Stories:

WF  CB  BR  Slab  Foundation/Basement Other:

General Comments (peeling paint, friable insulation, etc.):

UTILITIES:

Evidence of Tanks:  Fill Pipes  Vent Pipes  UST  AST (interior or exterior)

Gas:  meter  road cap  other Manholes:  storm sewer  sanitary sewer  septic  water

Transformers:  pole  pad Evidence of Subsurface Disposal (vents, rural area):

Other: (pipelines, aqueducts, etc.):

Comments:

Street Address: 1082 Farmington Avenue, Bristol

Date: November 11, 2013

HRP Project #: CTD3016.11 DOT Assignment: #404-4809

DOT Project: #017-0182

Cell: 2 Parcel: 42 Map/Block/Lot: 46/8+9

PROPERTY OWNERS: Meadowbrook Realty LLC

CURRENT TENANTS: Valvoline (oil change/automotive service)

LAND USE INFORMATION:

Commercial:  Dry Cleaner  Gas Station  Furniture Stripper  Vehicle Body Repair

Other (not specified): oil change/automotive service

Industrial:  Metal Finishing  Machine Shop  Textiles  Warehouse

Other (not specified):

Residential:  Single Family  Multi-Family  Apartments

Other: Retail (specify):  Paved parking  Utility

Agriculture  Municipal  Undeveloped  Vacant

MATERIALS STORAGE:

OHM (number and type of containers, contents):

Vehicles  Equipment  Debris Other:

ORIGINAL/FORMER USES:

Period (years): Tenant/Use:

Period (years): Tenant/Use:

BUILDING DESCRIPTION:

Bldg A: Use: commercial Year Built: Number of Stories: 2

WF  CB  BR  Slab  Foundation/Basement Other:

Bldg B: Use: Year Built: Number of Stories:

WF  CB  BR  Slab  Foundation/Basement Other:

General Comments (peeling paint, friable insulation, etc.):

UTILITIES:

Evidence of Tanks:  Fill Pipes  Vent Pipes  UST  AST (interior or exterior)

Gas:  meter  road cap  other Manholes:  storm sewer  sanitary sewer  septic  water

Transformers:  pole  pad Evidence of Subsurface Disposal (vents, rural area):

Other: (pipelines, aqueducts, etc.):

Comments:

Street Address: 1098 Farmington Avenue, Bristol

Date: November 11, 2013

HRP Project #: CTD3016.11 DOT Assignment: #404-4809

DOT Project: #017-0182

Cell: 2 Parcel: 43 Map/Block/Lot: 46/A1

PROPERTY OWNERS: Hartford Dispensary Real Estate Inc

CURRENT TENANTS: vacant office building

LAND USE INFORMATION:

Commercial:  Dry Cleaner  Gas Station  Furniture Stripper  Vehicle Body Repair

Other (not specified): commercial office building

Industrial:  Metal Finishing  Machine Shop  Textiles  Warehouse

Other (not specified):

Residential:  Single Family  Multi-Family  Apartments

Other: Retail (specify):  Paved parking  Utility

Agriculture  Municipal  Undeveloped  Vacant

MATERIALS STORAGE:

OHM (number and type of containers, contents):

Vehicles  Equipment  Debris Other:

ORIGINAL/FORMER USES:

Period (years): Tenant/Use:

Period (years): Tenant/Use:

BUILDING DESCRIPTION:

Bldg A: Use: commercial Year Built: Number of Stories: 2

WF  CB  BR  Slab  Foundation/Basement Other:

Bldg B: Use: Year Built: Number of Stories:

WF  CB  BR  Slab  Foundation/Basement Other:

General Comments (peeling paint, friable insulation, etc.):

UTILITIES:

Evidence of Tanks:  Fill Pipes  Vent Pipes  UST  AST (interior or exterior)

Gas:  meter  road cap  other Manholes:  storm sewer  sanitary sewer  septic  water

Transformers:  pole  pad Evidence of Subsurface Disposal (vents, rural area):

Other: (pipelines, aqueducts, etc.):

Comments:

Street Address: 1114 Farmington Avenue, Bristol

Date: November 11, 2013

HRP Project #: CTD3016.11 DOT Assignment: #404-4809

DOT Project: #017-0182

Cell: 2 Parcel: 44 Map/Block/Lot: 46/B1

PROPERTY OWNERS: Babu Vazhayil

CURRENT TENANTS: Meineke (oil change/automotive service)

LAND USE INFORMATION:

Commercial:  Dry Cleaner  Gas Station  Furniture Stripper  Vehicle Body Repair

Other (not specified): oil change/automotive service

Industrial:  Metal Finishing  Machine Shop  Textiles  Warehouse

Other (not specified):

Residential:  Single Family  Multi-Family  Apartments

Other: Retail (specify):  Paved parking  Utility

Agriculture  Municipal  Undeveloped  Vacant

MATERIALS STORAGE:

OHM (number and type of containers, contents):

Vehicles  Equipment  Debris Other:

ORIGINAL/FORMER USES:

Period (years): Tenant/Use:

Period (years): Tenant/Use:

BUILDING DESCRIPTION:

Bldg A: Use: commercial Year Built: Number of Stories: 1

WF  CB  BR  Slab  Foundation/Basement Other:

Bldg B: Use: Year Built: Number of Stories:

WF  CB  BR  Slab  Foundation/Basement Other:

General Comments (peeling paint, friable insulation, etc.):

UTILITIES:

Evidence of Tanks:  Fill Pipes  Vent Pipes  UST  AST (interior or exterior)

Gas:  meter  road cap  other Manholes:  storm sewer  sanitary sewer  septic  water

Transformers:  pole  pad Evidence of Subsurface Disposal (vents, rural area):

Other: (pipelines, aqueducts, etc.):

Comments:

Street Address: 1128 Farmington Avenue, Bristol

Date: November 11, 2013

HRP Project #: CTD3016.11 DOT Assignment: #404-4809

DOT Project: #017-0182

Cell: 2 Parcel: 45 Map/Block/Lot: 46/10-12+1/9A

PROPERTY OWNERS: Nutmeg Realty Holdings LLC

CURRENT TENANTS: Aspen Dental (medical offices)

LAND USE INFORMATION:

Commercial:  Dry Cleaner  Gas Station  Furniture Stripper  Vehicle Body Repair

Other (not specified): commercial medical office

Industrial:  Metal Finishing  Machine Shop  Textiles  Warehouse

Other (not specified):

Residential:  Single Family  Multi-Family  Apartments

Other: Retail (specify):  Paved parking  Utility

Agriculture  Municipal  Undeveloped  Vacant

MATERIALS STORAGE:

OHM (number and type of containers, contents):

Vehicles  Equipment  Debris Other:

ORIGINAL/FORMER USES:

Period (years): Tenant/Use:

Period (years): Tenant/Use:

BUILDING DESCRIPTION:

Bldg A: Use: commercial Year Built: Number of Stories: 1

WF  CB  BR  Slab  Foundation/Basement Other:

Bldg B: Use: Year Built: Number of Stories:

WF  CB  BR  Slab  Foundation/Basement Other:

General Comments (peeling paint, friable insulation, etc.):

UTILITIES:

Evidence of Tanks:  Fill Pipes  Vent Pipes  UST  AST (interior or exterior)

Gas:  meter  road cap  other Manholes:  storm sewer  sanitary sewer  septic  water

Transformers:  pole  pad Evidence of Subsurface Disposal (vents, rural area):

Other: (pipelines, aqueducts, etc.):

Comments:

Street Address: 1146 Farmington Avenue, Bristol

Date: November 11, 2013

HRP Project #: CTD3016.11 DOT Assignment: #404-4809

DOT Project: #017-0182

Cell: 2 Parcel: 46 Map/Block/Lot: 46/13+14

PROPERTY OWNERS: Nutmeg Burger - Bristol LLC

CURRENT TENANTS: Checkers (restaurant)

LAND USE INFORMATION:

Commercial:  Dry Cleaner  Gas Station  Furniture Stripper  Vehicle Body Repair

Other (not specified):

Industrial:  Metal Finishing  Machine Shop  Textiles  Warehouse

Other (not specified):

Residential:  Single Family  Multi-Family  Apartments

Other: Retail (specify): restaurant  Paved parking  Utility

Agriculture  Municipal  Undeveloped  Vacant

MATERIALS STORAGE:

OHM (number and type of containers, contents):

Vehicles  Equipment  Debris Other:

ORIGINAL/FORMER USES:

Period (years): Tenant/Use:

Period (years): Tenant/Use:

BUILDING DESCRIPTION:

Bldg A: Use: commercial Year Built: Number of Stories: 1

WF  CB  BR  Slab  Foundation/Basement Other:

Bldg B: Use: Year Built: Number of Stories:

WF  CB  BR  Slab  Foundation/Basement Other:

General Comments (peeling paint, friable insulation, etc.):

UTILITIES:

Evidence of Tanks:  Fill Pipes  Vent Pipes  UST  AST (interior or exterior)

Gas:  meter  road cap  other Manholes:  storm sewer  sanitary sewer  septic  water

Transformers:  pole  pad Evidence of Subsurface Disposal (vents, rural area):

Other: (pipelines, aqueducts, etc.):

Comments:

Street Address: 1158 Farmington Avenue, Bristol

Date: November 11, 2013

HRP Project #: CTD3016.11 DOT Assignment: #404-4809

DOT Project: #017-0182

Cell: 2 Parcel: 47 Map/Block/Lot: 46/15

PROPERTY OWNERS: Meier and Longo Properties LLC

CURRENT TENANTS: E-Z Money Down (pawn shop)

LAND USE INFORMATION:

Commercial:  Dry Cleaner  Gas Station  Furniture Stripper  Vehicle Body Repair

Other (not specified):

Industrial:  Metal Finishing  Machine Shop  Textiles  Warehouse

Other (not specified):

Residential:  Single Family  Multi-Family  Apartments

Other: Retail (specify): commercial  Paved parking  Utility

Agriculture  Municipal  Undeveloped  Vacant

MATERIALS STORAGE:

OHM (number and type of containers, contents):

Vehicles  Equipment  Debris Other:

ORIGINAL/FORMER USES:

Period (years): Tenant/Use:

Period (years): Tenant/Use:

BUILDING DESCRIPTION:

Bldg A: Use: commercial Year Built: Number of Stories: 1

WF  CB  BR  Slab  Foundation/Basement Other:

Bldg B: Use: Year Built: Number of Stories:

WF  CB  BR  Slab  Foundation/Basement Other:

General Comments (peeling paint, friable insulation, etc.):

UTILITIES:

Evidence of Tanks:  Fill Pipes  Vent Pipes  UST  AST (interior or exterior)

Gas:  meter  road cap  other Manholes:  storm sewer  sanitary sewer  septic  water

Transformers:  pole  pad Evidence of Subsurface Disposal (vents, rural area):

Other: (pipelines, aqueducts, etc.):

Comments:

Street Address: 1168 Farmington Avenue, Bristol

Date: November 11, 2013

HRP Project #: CTD3016.11 DOT Assignment: #404-4809

DOT Project: #017-0182

Cell: 2 Parcel: 48 Map/Block/Lot: 46/16

PROPERTY OWNERS: Eleven SixtyEight LLC

CURRENT TENANTS: Pet Supplies Plus (retail)

LAND USE INFORMATION:

Commercial:  Dry Cleaner  Gas Station  Furniture Stripper  Vehicle Body Repair

Other (not specified):

Industrial:  Metal Finishing  Machine Shop  Textiles  Warehouse

Other (not specified):

Residential:  Single Family  Multi-Family  Apartments

Other: Retail (specify): commercial  Paved parking  Utility

Agriculture  Municipal  Undeveloped  Vacant

MATERIALS STORAGE:

OHM (number and type of containers, contents):

Vehicles  Equipment  Debris Other:

ORIGINAL/FORMER USES:

Period (years): Tenant/Use:

Period (years): Tenant/Use:

BUILDING DESCRIPTION:

Bldg A: Use: commercial Year Built: Number of Stories: 1

WF  CB  BR  Slab  Foundation/Basement Other:

Bldg B: Use: Year Built: Number of Stories:

WF  CB  BR  Slab  Foundation/Basement Other:

General Comments (peeling paint, friable insulation, etc.):

UTILITIES:

Evidence of Tanks:  Fill Pipes  Vent Pipes  UST  AST (interior or exterior)

Gas:  meter  road cap  other Manholes:  storm sewer  sanitary sewer  septic  water

Transformers:  pole  pad Evidence of Subsurface Disposal (vents, rural area):

Other: (pipelines, aqueducts, etc.):

Comments:

**HRP Associates, Inc. WINDSHIELD SURVEY FORM**  
 Street Address: 1174 Farmington Avenue, Bristol Date: November 11, 2013  
 HRP Project #: CTD3016.11 DOT Assignment: #404-4809 DOT Project: #017-0182  
 Cell: 2 Parcel: 49 Map/Block/Lot: 46/18

---

**PROPERTY OWNERS:** Nauti-Cuts LLC

**CURRENT TENANTS:** Nauti Cuts (hair salon)

---

**LAND USE INFORMATION:**  
 Commercial:  Dry Cleaner  Gas Station  Furniture Stripper  Vehicle Body Repair  
 Other (not specified):  
 Industrial:  Metal Finishing  Machine Shop  Textiles  Warehouse  
 Other (not specified):  
 Residential:  Single Family  Multi-Family  Apartments  
 Other: Retail (specify): hair salon  Paved parking  Utility  
 Agriculture  Municipal  Undeveloped  Vacant

---

**MATERIALS STORAGE:**  
 OHM (number and type of containers, contents):  
 Vehicles  Equipment  Debris Other:

---

**ORIGINAL/FORMER USES:**  
 Period (years): Tenant/Use:  
 Period (years): Tenant/Use:

---

**BUILDING DESCRIPTION:**  
 Bldg A: Use: commercial Year Built: Number of Stories: 2  
 WF  CB  BR  Slab  Foundation/Basement Other:  
 Bldg B: Use: Year Built: Number of Stories:  
 WF  CB  BR  Slab  Foundation/Basement Other:

---

General Comments (peeling paint, friable insulation, etc.):

**UTILITIES:**  
 Evidence of Tanks:  Fill Pipes  Vent Pipes  UST  AST (interior or exterior)  
 Gas:  meter  road cap  other Manholes:  storm sewer  sanitary sewer  septic  water  
 Transformers:  pole  pad Evidence of Subsurface Disposal (vents, rural area):  
 Other: (pipelines, aqueducts, etc.):

**Comments:**

**HRP Associates, Inc. WINDSHIELD SURVEY FORM**  
 Street Address: 1182 Farmington Avenue, Bristol Date: November 11, 2013  
 HRP Project #: CTD3016.11 DOT Assignment: #404-4809 DOT Project: #017-0182  
 Cell: 2 Parcel: 50 Map/Block/Lot: 46/72-B

---

**PROPERTY OWNERS:** Bristol Developers LLC

**CURRENT TENANTS:** Advanced Auto Parts (retail)

---

**LAND USE INFORMATION:**  
 Commercial:  Dry Cleaner  Gas Station  Furniture Stripper  Vehicle Body Repair  
 Other (not specified):  
 Industrial:  Metal Finishing  Machine Shop  Textiles  Warehouse  
 Other (not specified):  
 Residential:  Single Family  Multi-Family  Apartments  
 Other: Retail (specify): auto parts  Paved parking  Utility  
 Agriculture  Municipal  Undeveloped  Vacant

---

**MATERIALS STORAGE:**  
 OHM (number and type of containers, contents):  
 Vehicles  Equipment  Debris Other:

---

**ORIGINAL/FORMER USES:**  
 Period (years): Tenant/Use:  
 Period (years): Tenant/Use:

---

**BUILDING DESCRIPTION:**  
 Bldg A: Use: commercial Year Built: Number of Stories: 1  
 WF  CB  BR  Slab  Foundation/Basement Other:  
 Bldg B: Use: Year Built: Number of Stories:  
 WF  CB  BR  Slab  Foundation/Basement Other:

---

General Comments (peeling paint, friable insulation, etc.):

**UTILITIES:**  
 Evidence of Tanks:  Fill Pipes  Vent Pipes  UST  AST (interior or exterior)  
 Gas:  meter  road cap  other Manholes:  storm sewer  sanitary sewer  septic  water  
 Transformers:  pole  pad Evidence of Subsurface Disposal (vents, rural area):  
 Other: (pipelines, aqueducts, etc.):

**Comments:**

Street Address: 1214 Farmington Avenue, Bristol

Date: November 11, 2013

HRP Project #: CTD3016.11 DOT Assignment: #404-4809

DOT Project: #017-0182

Cell: 2 Parcel: 51 Map/Block/Lot: 46/72A-3

**PROPERTY OWNERS:** Route 6 Developers

**CURRENT TENANTS:** Shop Rite Plaza: Goodwill, Crazy Bruce's Liquor, Bank of America, Crazy Bruce's Liquor, etc.

**LAND USE INFORMATION:**

Commercial:  Dry Cleaner  Gas Station  Furniture Stripper  Vehicle Body Repair

Other (not specified):

Industrial:  Metal Finishing  Machine Shop  Textiles  Warehouse

Other (not specified):

Residential:  Single Family  Multi-Family  Apartments

Other: Retail (specify): retail strip  Paved parking  Utility

Agriculture  Municipal  Undeveloped  Vacant

**MATERIALS STORAGE:**

OHM (number and type of containers, contents):

Vehicles  Equipment  Debris Other:

**ORIGINAL/FORMER USES:**

Period (years): Tenant/Use:

Period (years): Tenant/Use:

**BUILDING DESCRIPTION:**

Bldg A: Use: retail strip Year Built: Number of Stories: 1

WF  CB  BR  Slab  Foundation/Basement Other:

Bldg B: Use: Year Built: Number of Stories:

WF  CB  BR  Slab  Foundation/Basement Other:

General Comments (peeling paint, friable insulation, etc.):

**UTILITIES:**

Evidence of Tanks:  Fill Pipes  Vent Pipes  UST  AST (interior or exterior)

Gas:  meter  road cap  other Manholes:  storm sewer  sanitary sewer  septic  water

Transformers:  pole  pad Evidence of Subsurface Disposal (vents, rural area):

Other: (pipelines, aqueducts, etc.):

**Comments:**

Street Address: 1250 Farmington Avenue, Bristol

Date: November 11, 2013

HRP Project #: CTD3016.11 DOT Assignment: #404-4809

DOT Project: #017-0182

Cell: 2 Parcel: 52 Map/Block/Lot: 46/72A-1

**PROPERTY OWNERS:** Daphne M. Zachary and Thomas J. Karounos

**CURRENT TENANTS:** Taco Bell (restaurant)

**LAND USE INFORMATION:**

Commercial:  Dry Cleaner  Gas Station  Furniture Stripper  Vehicle Body Repair

Other (not specified):

Industrial:  Metal Finishing  Machine Shop  Textiles  Warehouse

Other (not specified):

Residential:  Single Family  Multi-Family  Apartments

Other: Retail (specify): restaurant  Paved parking  Utility

Agriculture  Municipal  Undeveloped  Vacant

**MATERIALS STORAGE:**

OHM (number and type of containers, contents):

Vehicles  Equipment  Debris Other:

**ORIGINAL/FORMER USES:**

Period (years): Tenant/Use:

Period (years): Tenant/Use:

**BUILDING DESCRIPTION:**

Bldg A: Use: commercial Year Built: Number of Stories: 1

WF  CB  BR  Slab  Foundation/Basement Other:

Bldg B: Use: Year Built: Number of Stories:

WF  CB  BR  Slab  Foundation/Basement Other:

General Comments (peeling paint, friable insulation, etc.):

**UTILITIES:**

Evidence of Tanks:  Fill Pipes  Vent Pipes  UST  AST (interior or exterior)

Gas:  meter  road cap  other Manholes:  storm sewer  sanitary sewer  septic  water

Transformers:  pole  pad Evidence of Subsurface Disposal (vents, rural area):

Other: (pipelines, aqueducts, etc.):

**Comments:**

Street Address: 1264 Farmington Avenue, Bristol

Date: November 11, 2013

HRP Project #: CTD3016.11 DOT Assignment: #404-4809

DOT Project: #017-0182

Cell: 2 Parcel: 53 Map/Block/Lot: 46/72A-2

PROPERTY OWNERS: Aloni Realty LLC

CURRENT TENANTS: Dunkin Donuts (restaurant)

LAND USE INFORMATION:

Commercial:  Dry Cleaner  Gas Station  Furniture Stripper  Vehicle Body Repair

Other (not specified):

Industrial:  Metal Finishing  Machine Shop  Textiles  Warehouse

Other (not specified):

Residential:  Single Family  Multi-Family  Apartments

Other: Retail (specify): restaurant  Paved parking  Utility

Agriculture  Municipal  Undeveloped  Vacant

MATERIALS STORAGE:

OHM (number and type of containers, contents):

Vehicles  Equipment  Debris Other:

ORIGINAL/FORMER USES:

Period (years): Tenant/Use:

Period (years): Tenant/Use:

BUILDING DESCRIPTION:

Bldg A: Use: commercial Year Built: Number of Stories: 1

WF  CB  BR  Slab  Foundation/Basement Other:

Bldg B: Use: Year Built: Number of Stories:

WF  CB  BR  Slab  Foundation/Basement Other:

General Comments (peeling paint, friable insulation, etc.):

UTILITIES:

Evidence of Tanks:  Fill Pipes  Vent Pipes  UST  AST (interior or exterior)

Gas:  meter  road cap  other Manholes:  storm sewer  sanitary sewer  septic  water

Transformers:  pole  pad Evidence of Subsurface Disposal (vents, rural area):

Other: (pipelines, aqueducts, etc.):

Comments:

Street Address: 1069 Farmington Avenue, Bristol

Date: November 11, 2013

HRP Project #: CTD3016.11 DOT Assignment: #404-4809

DOT Project: #017-0182

Cell: 2 Parcel: 54 Map/Block/Lot: 49/9-1

PROPERTY OWNERS: Stephen J. Barberino Jr. and Mary Ann Hall

CURRENT TENANTS: Stephen Automall Centre (car sales/automotive service)

LAND USE INFORMATION:

Commercial:  Dry Cleaner  Gas Station  Furniture Stripper  Vehicle Body Repair

Other (not specified): car sales/automotive service

Industrial:  Metal Finishing  Machine Shop  Textiles  Warehouse

Other (not specified):

Residential:  Single Family  Multi-Family  Apartments

Other: Retail (specify):  Paved parking  Utility

Agriculture  Municipal  Undeveloped  Vacant

MATERIALS STORAGE:

OHM (number and type of containers, contents):

Vehicles  Equipment  Debris Other:

ORIGINAL/FORMER USES:

Period (years): Tenant/Use:

Period (years): Tenant/Use:

BUILDING DESCRIPTION:

Bldg A: Use: commercial Year Built: Number of Stories: 1

WF  CB  BR  Slab  Foundation/Basement Other:

Bldg B: Use: commercial Year Built: Number of Stories: 1

WF  CB  BR  Slab  Foundation/Basement Other:

General Comments (peeling paint, friable insulation, etc.):

UTILITIES:

Evidence of Tanks:  Fill Pipes  Vent Pipes  UST  AST (interior or exterior)

Gas:  meter  road cap  other Manholes:  storm sewer  sanitary sewer  septic  water

Transformers:  pole  pad Evidence of Subsurface Disposal (vents, rural area):

Other: (pipelines, aqueducts, etc.):

Comments:

Street Address: 1149 Farmington Avenue, Bristol

Date: November 11, 2013

HRP Project #: CTD3016.11 DOT Assignment: #404-4809

DOT Project: #017-0182

Cell: 2 Parcel: 55 Map/Block/Lot: 49/8-2

**PROPERTY OWNERS:** Home Depot USA Inc

**CURRENT TENANTS:** Home Depot (retail)

**LAND USE INFORMATION:**

Commercial:  Dry Cleaner  Gas Station  Furniture Stripper  Vehicle Body Repair

Other (not specified):

Industrial:  Metal Finishing  Machine Shop  Textiles  Warehouse

Other (not specified):

Residential:  Single Family  Multi-Family  Apartments

Other: Retail (specify): Home Depot  Paved parking  Utility

Agriculture  Municipal  Undeveloped  Vacant

**MATERIALS STORAGE:**

OHM (number and type of containers, contents):

Vehicles  Equipment  Debris Other:

**ORIGINAL/FORMER USES:**

Period (years): Tenant/Use:

Period (years): Tenant/Use:

**BUILDING DESCRIPTION:**

Bldg A: Use: commercial Year Built: Number of Stories: 1

WF  CB  BR  Slab  Foundation/Basement Other:

Bldg B: Use: Year Built: Number of Stories:

WF  CB  BR  Slab  Foundation/Basement Other:

General Comments (peeling paint, friable insulation, etc.):

**UTILITIES:**

Evidence of Tanks:  Fill Pipes  Vent Pipes  UST  AST (interior or exterior)

Gas:  meter  road cap  other Manholes:  storm sewer  sanitary sewer  septic  water

Transformers:  pole  pad Evidence of Subsurface Disposal (vents, rural area):

Other: (pipelines, aqueducts, etc.):

**Comments:**

Street Address: 1175 Farmington Avenue, Bristol

Date: November 11, 2013

HRP Project #: CTD3016.11 DOT Assignment: #404-4809

DOT Project: #017-0182

Cell: 2 Parcel: 56 Map/Block/Lot: 49/8

**PROPERTY OWNERS:** F. Bergamini, C/O New Cambridge Apts

**CURRENT TENANTS:** New Cambridge Apartments (multi-family apartment complex)

**LAND USE INFORMATION:**

Commercial:  Dry Cleaner  Gas Station  Furniture Stripper  Vehicle Body Repair

Other (not specified):

Industrial:  Metal Finishing  Machine Shop  Textiles  Warehouse

Other (not specified):

Residential:  Single Family  Multi-Family  Apartments

Other: Retail (specify):  Paved parking  Utility

Agriculture  Municipal  Undeveloped  Vacant

**MATERIALS STORAGE:**

OHM (number and type of containers, contents):

Vehicles  Equipment  Debris Other:

**ORIGINAL/FORMER USES:**

Period (years): Tenant/Use:

Period (years): Tenant/Use:

**BUILDING DESCRIPTION:**

Bldg A: Use: apartments Year Built: Number of Stories: 4

WF  CB  BR  Slab  Foundation/Basement Other:

Bldg B: Use: Year Built: Number of Stories:

WF  CB  BR  Slab  Foundation/Basement Other:

General Comments (peeling paint, friable insulation, etc.):

**UTILITIES:**

Evidence of Tanks:  Fill Pipes  Vent Pipes  UST  AST (interior or exterior)

Gas:  meter  road cap  other Manholes:  storm sewer  sanitary sewer  septic  water

Transformers:  pole  pad Evidence of Subsurface Disposal (vents, rural area):

Other: (pipelines, aqueducts, etc.):

**Comments:**



**HRP Associates, Inc. WINDSHIELD SURVEY FORM**  
 Street Address: 1185 Farmington Avenue, Bristol Date: November 11, 2013  
 HRP Project #: CTD3016.11 DOT Assignment: #404-4809 DOT Project: #017-0182  
 Cell: 2 Parcel: 57 Map/Block/Lot: 49/8-1

---

**PROPERTY OWNERS:** Timothy J. Chapulis

**CURRENT TENANTS:** Tim's Auctions (retail)

---

**LAND USE INFORMATION:**  
 Commercial:  Dry Cleaner  Gas Station  Furniture Stripper  Vehicle Body Repair  
 Other (not specified):  
 Industrial:  Metal Finishing  Machine Shop  Textiles  Warehouse  
 Other (not specified):  
 Residential:  Single Family  Multi-Family  Apartments  
 Other: Retail (specify): Tim's Auctions  Paved parking  Utility  
 Agriculture  Municipal  Undeveloped  Vacant

---

**MATERIALS STORAGE:**  
 OHM (number and type of containers, contents):  
 Vehicles  Equipment  Debris Other:

---

**ORIGINAL/FORMER USES:**  
 Period (years): Tenant/Use:  
 Period (years): Tenant/Use:

---

**BUILDING DESCRIPTION:**  
 Bldg A: Use: commercial Year Built: Number of Stories: 2  
 WF  CB  BR  Slab  Foundation/Basement Other:  
 Bldg B: Use: Year Built: Number of Stories:  
 WF  CB  BR  Slab  Foundation/Basement Other:

---

General Comments (peeling paint, friable insulation, etc.):

**UTILITIES:**  
 Evidence of Tanks:  Fill Pipes  Vent Pipes  UST  AST (interior or exterior)  
 Gas:  meter  road cap  other Manholes:  storm sewer  sanitary sewer  septic  water  
 Transformers:  pole  pad Evidence of Subsurface Disposal (vents, rural area):  
 Other: (pipelines, aqueducts, etc.):

**Comments:**

**HRP Associates, Inc. WINDSHIELD SURVEY FORM**  
 Street Address: 1197 Farmington Avenue, Bristol Date: November 11, 2013  
 HRP Project #: CTD3016.11 DOT Assignment: #404-4809 DOT Project: #017-0182  
 Cell: 2 Parcel: 58 Map/Block/Lot: 49/8-B

---

**PROPERTY OWNERS:** Reinwald Assc Inc

**CURRENT TENANTS:** Subway (restaurant) and Sherwin Williams (retail)

---

**LAND USE INFORMATION:**  
 Commercial:  Dry Cleaner  Gas Station  Furniture Stripper  Vehicle Body Repair  
 Other (not specified):  
 Industrial:  Metal Finishing  Machine Shop  Textiles  Warehouse  
 Other (not specified):  
 Residential:  Single Family  Multi-Family  Apartments  
 Other: Retail (specify): Subway and Sherwin Williams  Paved parking  Utility  
 Agriculture  Municipal  Undeveloped  Vacant

---

**MATERIALS STORAGE:**  
 OHM (number and type of containers, contents):  
 Vehicles  Equipment  Debris Other:

---

**ORIGINAL/FORMER USES:**  
 Period (years): Tenant/Use:  
 Period (years): Tenant/Use:

---

**BUILDING DESCRIPTION:**  
 Bldg A: Use: commercial Year Built: Number of Stories: 1  
 WF  CB  BR  Slab  Foundation/Basement Other:  
 Bldg B: Use: Year Built: Number of Stories:  
 WF  CB  BR  Slab  Foundation/Basement Other:

---

General Comments (peeling paint, friable insulation, etc.):

**UTILITIES:**  
 Evidence of Tanks:  Fill Pipes  Vent Pipes  UST  AST (interior or exterior)  
 Gas:  meter  road cap  other Manholes:  storm sewer  sanitary sewer  septic  water  
 Transformers:  pole  pad Evidence of Subsurface Disposal (vents, rural area):  
 Other: (pipelines, aqueducts, etc.):

**Comments:**

**HRP Associates, Inc. WINDSHIELD SURVEY FORM**  
 Street Address: 1215 Farmington Avenue, Bristol Date: November 11, 2013  
 HRP Project #: CTD3016.11 DOT Assignment: #404-4809 DOT Project: #017-0182  
 Cell: 2 Parcel: 59 Map/Block/Lot: 49/8B-1

---

**PROPERTY OWNERS:** Armand Castico

**CURRENT TENANTS:** Frankies (restaurant)

---

**LAND USE INFORMATION:**  
 Commercial:  Dry Cleaner  Gas Station  Furniture Stripper  Vehicle Body Repair  
 Other (not specified):  
 Industrial:  Metal Finishing  Machine Shop  Textiles  Warehouse  
 Other (not specified):  
 Residential:  Single Family  Multi-Family  Apartments  
 Other: Retail (specify): restaurant  Paved parking  Utility  
 Agriculture  Municipal  Undeveloped  Vacant

---

**MATERIALS STORAGE:**  
 OHM (number and type of containers, contents):  
 Vehicles  Equipment  Debris Other:

---

**ORIGINAL/FORMER USES:**  
 Period (years): Tenant/Use:  
 Period (years): Tenant/Use:

---

**BUILDING DESCRIPTION:**  
 Bldg A: Use: commercial Year Built: Number of Stories: 1  
 WF  CB  BR  Slab  Foundation/Basement Other:  
 Bldg B: Use: Year Built: Number of Stories:  
 WF  CB  BR  Slab  Foundation/Basement Other:

---

General Comments (peeling paint, friable insulation, etc.):

---

**UTILITIES:**  
 Evidence of Tanks:  Fill Pipes  Vent Pipes  UST  AST (interior or exterior)  
 Gas:  meter  road cap  other Manholes:  storm sewer  sanitary sewer  septic  water  
 Transformers:  pole  pad Evidence of Subsurface Disposal (vents, rural area):  
 Other: (pipelines, aqueducts, etc.):

---

**Comments:**

**HRP Associates, Inc. WINDSHIELD SURVEY FORM**  
 Street Address: 1235 Farmington Avenue, Bristol Date: November 11, 2013  
 HRP Project #: CTD3016.11 DOT Assignment: #404-4809 DOT Project: #017-0182  
 Cell: 2 Parcel: 60 Map/Block/Lot: 49/30

---

**PROPERTY OWNERS:** Lemle Bristol LLC

**CURRENT TENANTS:** Bristol Farms: Sears Hardware, Big Lots, Aarons, Wendy's, etc.

---

**LAND USE INFORMATION:**  
 Commercial:  Dry Cleaner  Gas Station  Furniture Stripper  Vehicle Body Repair  
 Other (not specified):  
 Industrial:  Metal Finishing  Machine Shop  Textiles  Warehouse  
 Other (not specified):  
 Residential:  Single Family  Multi-Family  Apartments  
 Other: Retail (specify): strip mall  Paved parking  Utility  
 Agriculture  Municipal  Undeveloped  Vacant

---

**MATERIALS STORAGE:**  
 OHM (number and type of containers, contents):  
 Vehicles  Equipment  Debris Other:

---

**ORIGINAL/FORMER USES:**  
 Period (years): Tenant/Use:  
 Period (years): Tenant/Use:

---

**BUILDING DESCRIPTION:**  
 Bldg A: Use: commercial Year Built: Number of Stories: 1  
 WF  CB  BR  Slab  Foundation/Basement Other:  
 Bldg B: Use: Year Built: Number of Stories:  
 WF  CB  BR  Slab  Foundation/Basement Other:

---

General Comments (peeling paint, friable insulation, etc.):

---

**UTILITIES:**  
 Evidence of Tanks:  Fill Pipes  Vent Pipes  UST  AST (interior or exterior)  
 Gas:  meter  road cap  other Manholes:  storm sewer  sanitary sewer  septic  water  
 Transformers:  pole  pad Evidence of Subsurface Disposal (vents, rural area):  
 Other: (pipelines, aqueducts, etc.):

---

**Comments:**

Street Address: 1251 Farmington Avenue, Bristol

Date: November 11, 2013

HRP Project #: CTD3016.11 DOT Assignment: #404-4809

DOT Project: #017-0182

Cell: 2 Parcel: 61 Map/Block/Lot: 49/29

**PROPERTY OWNERS:** Estate of Douglas T. Manhannah

**CURRENT TENANTS:** primarily undeveloped with a trailer, partial storage, stockpiling, and light agriculture

**LAND USE INFORMATION:**

Commercial:  Dry Cleaner  Gas Station  Furniture Stripper  Vehicle Body Repair

Other (not specified):

Industrial:  Metal Finishing  Machine Shop  Textiles  Warehouse

Other (not specified):

Residential:  Single Family  Multi-Family  Apartments

Other: Retail (specify):  Paved parking  Utility

Agriculture  Municipal  Undeveloped  Vacant

**MATERIALS STORAGE:**

OHM (number and type of containers, contents):

Vehicles  Equipment  Debris Other:

**ORIGINAL/FORMER USES:**

Period (years): Tenant/Use:

Period (years): Tenant/Use:

**BUILDING DESCRIPTION:**

Bldg A: Use: mixed Year Built: Number of Stories: n/a

WF  CB  BR  Slab  Foundation/Basement Other:

Bldg B: Use: Year Built: Number of Stories:

WF  CB  BR  Slab  Foundation/Basement Other:

General Comments (peeling paint, friable insulation, etc.):

**UTILITIES:**

Evidence of Tanks:  Fill Pipes  Vent Pipes  UST  AST (interior or exterior)

Gas:  meter  road cap  other Manholes:  storm sewer  sanitary sewer  septic  water

Transformers:  pole  pad Evidence of Subsurface Disposal (vents, rural area):

Other: (pipelines, aqueducts, etc.):

**Comments:**

Street Address: 1265 Farmington Avenue, Bristol

Date: November 11, 2013

HRP Project #: CTD3016.11 DOT Assignment: #404-4809

DOT Project: #017-0182

Cell: 3 Parcel: 62 Map/Block/Lot: 49/28

**PROPERTY OWNERS:** Douglas T. and Jeannette M. Mahannah

**CURRENT TENANTS:** single family residence

**LAND USE INFORMATION:**

Commercial:  Dry Cleaner  Gas Station  Furniture Stripper  Vehicle Body Repair

Other (not specified):

Industrial:  Metal Finishing  Machine Shop  Textiles  Warehouse

Other (not specified):

Residential:  Single Family  Multi-Family  Apartments

Other: Retail (specify):  Paved parking  Utility

Agriculture  Municipal  Undeveloped  Vacant

**MATERIALS STORAGE:**

OHM (number and type of containers, contents):

Vehicles  Equipment  Debris Other:

**ORIGINAL/FORMER USES:**

Period (years): Tenant/Use:

Period (years): Tenant/Use:

**BUILDING DESCRIPTION:**

Bldg A: Use: residential Year Built: Number of Stories: 1

WF  CB  BR  Slab  Foundation/Basement Other:

Bldg B: Use: Year Built: Number of Stories:

WF  CB  BR  Slab  Foundation/Basement Other:

General Comments (peeling paint, friable insulation, etc.):

**UTILITIES:**

Evidence of Tanks:  Fill Pipes  Vent Pipes  UST  AST (interior or exterior)

Gas:  meter  road cap  other Manholes:  storm sewer  sanitary sewer  septic  water

Transformers:  pole  pad Evidence of Subsurface Disposal (vents, rural area):

Other: (pipelines, aqueducts, etc.):

**Comments:**

**HRP Associates, Inc. WINDSHIELD SURVEY FORM**  
 Street Address: 1301 Farmington Avenue, Bristol Date: November 11, 2013  
 HRP Project #: CTD3016.11 DOT Assignment: #404-4809 DOT Project: #017-0182  
 Cell: 3 Parcel: 63 Map/Block/Lot: 49/27

---

**PROPERTY OWNERS:** Lincoln & D'Amato LLC

**CURRENT TENANTS:** vacant single family residence

---

**LAND USE INFORMATION:**  
 Commercial:  Dry Cleaner  Gas Station  Furniture Stripper  Vehicle Body Repair  
 Other (not specified):  
 Industrial:  Metal Finishing  Machine Shop  Textiles  Warehouse  
 Other (not specified):  
 Residential:  Single Family  Multi-Family  Apartments  
 Other: Retail (specify):  Paved parking  Utility  
 Agriculture  Municipal  Undeveloped  Vacant

---

**MATERIALS STORAGE:**  
 OHM (number and type of containers, contents):  
 Vehicles  Equipment  Debris Other:

---

**ORIGINAL/FORMER USES:**  
 Period (years): Tenant/Use:  
 Period (years): Tenant/Use:

---

**BUILDING DESCRIPTION:**  
 Bldg A: Use: residential Year Built: Number of Stories: 1  
 WF  CB  BR  Slab  Foundation/Basement Other:  
 Bldg B: Use: Year Built: Number of Stories:  
 WF  CB  BR  Slab  Foundation/Basement Other:

---

General Comments (peeling paint, friable insulation, etc.):

**UTILITIES:**  
 Evidence of Tanks:  Fill Pipes  Vent Pipes  UST  AST (interior or exterior)  
 Gas:  meter  road cap  other Manholes:  storm sewer  sanitary sewer  septic  water  
 Transformers:  pole  pad Evidence of Subsurface Disposal (vents, rural area):  
 Other: (pipelines, aqueducts, etc.):

**Comments:**

**HRP Associates, Inc. WINDSHIELD SURVEY FORM**  
 Street Address: 1325 Farmington Avenue, Bristol Date: November 11, 2013  
 HRP Project #: CTD3016.11 DOT Assignment: #404-4809 DOT Project: #017-0182  
 Cell: 3 Parcel: 64 Map/Block/Lot: 49/24/01-54

---

**PROPERTY OWNERS:** Various owners (apartments)

**CURRENT TENANTS:** Farmington Meadows Estates (multi-family residential apartments)

---

**LAND USE INFORMATION:**  
 Commercial:  Dry Cleaner  Gas Station  Furniture Stripper  Vehicle Body Repair  
 Other (not specified):  
 Industrial:  Metal Finishing  Machine Shop  Textiles  Warehouse  
 Other (not specified):  
 Residential:  Single Family  Multi-Family  Apartments  
 Other: Retail (specify):  Paved parking  Utility  
 Agriculture  Municipal  Undeveloped  Vacant

---

**MATERIALS STORAGE:**  
 OHM (number and type of containers, contents):  
 Vehicles  Equipment  Debris Other:

---

**ORIGINAL/FORMER USES:**  
 Period (years): Tenant/Use:  
 Period (years): Tenant/Use:

---

**BUILDING DESCRIPTION:**  
 Bldg A: Use: apartments Year Built: Number of Stories: 2  
 WF  CB  BR  Slab  Foundation/Basement Other:  
 Bldg B: Use: Year Built: Number of Stories:  
 WF  CB  BR  Slab  Foundation/Basement Other:

---

General Comments (peeling paint, friable insulation, etc.):

**UTILITIES:**  
 Evidence of Tanks:  Fill Pipes  Vent Pipes  UST  AST (interior or exterior)  
 Gas:  meter  road cap  other Manholes:  storm sewer  sanitary sewer  septic  water  
 Transformers:  pole  pad Evidence of Subsurface Disposal (vents, rural area):  
 Other: (pipelines, aqueducts, etc.):

**Comments:**

Street Address: 1379 Farmington Avenue, Bristol

Date: November 11, 2013

HRP Project #: CTD3016.11 DOT Assignment: #404-4809

DOT Project: #017-0182

Cell: 3 Parcel: 65 Map/Block/Lot: 49/25

PROPERTY OWNERS: W/L Properties LLC

CURRENT TENANTS: LA Fitness, Arby's, and Chili's

LAND USE INFORMATION:

Commercial:  Dry Cleaner  Gas Station  Furniture Stripper  Vehicle Body Repair

Other (not specified): gym and retail

Industrial:  Metal Finishing  Machine Shop  Textiles  Warehouse

Other (not specified):

Residential:  Single Family  Multi-Family  Apartments

Other: Retail (specify): restaurants  Paved parking  Utility

Agriculture  Municipal  Undeveloped  Vacant

MATERIALS STORAGE:

OHM (number and type of containers, contents):

Vehicles  Equipment  Debris Other:

ORIGINAL/FORMER USES:

Period (years): Tenant/Use:

Period (years): Tenant/Use:

BUILDING DESCRIPTION:

Bldg A: Use: commercial/retail Year Built: Number of Stories: 1

WF  CB  BR  Slab  Foundation/Basement Other:

Bldg B: Use: Year Built: Number of Stories:

WF  CB  BR  Slab  Foundation/Basement Other:

General Comments (peeling paint, friable insulation, etc.):

UTILITIES:

Evidence of Tanks:  Fill Pipes  Vent Pipes  UST  AST (interior or exterior)

Gas:  meter  road cap  other Manholes:  storm sewer  sanitary sewer  septic  water

Transformers:  pole  pad Evidence of Subsurface Disposal (vents, rural area):

Other: (pipelines, aqueducts, etc.):

Comments:

Street Address: 1461 Farmington Avenue, Bristol

Date: November 11, 2013

HRP Project #: CTD3016.11 DOT Assignment: #404-4809

DOT Project: #017-0182

Cell: 3 Parcel: 66 Map/Block/Lot: 49/21

PROPERTY OWNERS: Bristol Farms Associates LLC

CURRENT TENANTS: Crowley (auto sales/services)

LAND USE INFORMATION:

Commercial:  Dry Cleaner  Gas Station  Furniture Stripper  Vehicle Body Repair

Other (not specified): auto sales/services

Industrial:  Metal Finishing  Machine Shop  Textiles  Warehouse

Other (not specified):

Residential:  Single Family  Multi-Family  Apartments

Other: Retail (specify):  Paved parking  Utility

Agriculture  Municipal  Undeveloped  Vacant

MATERIALS STORAGE:

OHM (number and type of containers, contents):

Vehicles  Equipment  Debris Other:

ORIGINAL/FORMER USES:

Period (years): Tenant/Use:

Period (years): Tenant/Use:

BUILDING DESCRIPTION:

Bldg A: Use: auto sales/services Year Built: Number of Stories: 1

WF  CB  BR  Slab  Foundation/Basement Other:

Bldg B: Use: Year Built: Number of Stories:

WF  CB  BR  Slab  Foundation/Basement Other:

General Comments (peeling paint, friable insulation, etc.):

UTILITIES:

Evidence of Tanks:  Fill Pipes  Vent Pipes  UST  AST (interior or exterior)

Gas:  meter  road cap  other Manholes:  storm sewer  sanitary sewer  septic  water

Transformers:  pole  pad Evidence of Subsurface Disposal (vents, rural area):

Other: (pipelines, aqueducts, etc.):

Comments:

**HRP Associates, Inc. WINDSHIELD SURVEY FORM**  
 Street Address: 1290 Farmington Avenue, Bristol Date: November 11, 2013  
 HRP Project #: CTD3016.11 DOT Assignment: #404-4809 DOT Project: #017-0182  
 Cell: 3 Parcel: 67 Map/Block/Lot: 46/72A

---

**PROPERTY OWNERS:** RLS Realty LLC

**CURRENT TENANTS:** commercial strip mall: EbLens, CherryBerry, and Nail & Spa

---

**LAND USE INFORMATION:**  
 Commercial:  Dry Cleaner  Gas Station  Furniture Stripper  Vehicle Body Repair  
 Other (not specified):  
 Industrial:  Metal Finishing  Machine Shop  Textiles  Warehouse  
 Other (not specified):  
 Residential:  Single Family  Multi-Family  Apartments  
 Other: Retail (specify): strip mall  Paved parking  Utility  
 Agriculture  Municipal  Undeveloped  Vacant

---

**MATERIALS STORAGE:**  
 OHM (number and type of containers, contents):  
 Vehicles  Equipment  Debris Other:

---

**ORIGINAL/FORMER USES:**  
 Period (years): Tenant/Use:  
 Period (years): Tenant/Use:

---

**BUILDING DESCRIPTION:**  
 Bldg A: Use: commercial strip mall Year Built: Number of Stories: 1  
 WF  CB  BR  Slab  Foundation/Basement Other:  
 Bldg B: Use: Year Built: Number of Stories:  
 WF  CB  BR  Slab  Foundation/Basement Other:

---

General Comments (peeling paint, friable insulation, etc.):

**UTILITIES:**  
 Evidence of Tanks:  Fill Pipes  Vent Pipes  UST  AST (interior or exterior)  
 Gas:  meter  road cap  other Manholes:  storm sewer  sanitary sewer  septic  water  
 Transformers:  pole  pad Evidence of Subsurface Disposal (vents, rural area):  
 Other: (pipelines, aqueducts, etc.):

**Comments:**

**HRP Associates, Inc. WINDSHIELD SURVEY FORM**  
 Street Address: 1350 Farmington Avenue, Bristol Date: November 11, 2013  
 HRP Project #: CTD3016.11 DOT Assignment: #404-4809 DOT Project: #017-0182  
 Cell: 3 Parcel: 68 Map/Block/Lot: 46/72

---

**PROPERTY OWNERS:** Bristol Land LLC

**CURRENT TENANTS:** undeveloped/vacant land.

---

**LAND USE INFORMATION:**  
 Commercial:  Dry Cleaner  Gas Station  Furniture Stripper  Vehicle Body Repair  
 Other (not specified):  
 Industrial:  Metal Finishing  Machine Shop  Textiles  Warehouse  
 Other (not specified):  
 Residential:  Single Family  Multi-Family  Apartments  
 Other: Retail (specify):  Paved parking  Utility  
 Agriculture  Municipal  Undeveloped  Vacant

---

**MATERIALS STORAGE:**  
 OHM (number and type of containers, contents):  
 Vehicles  Equipment  Debris Other:

---

**ORIGINAL/FORMER USES:**  
 Period (years): Tenant/Use:  
 Period (years): Tenant/Use:

---

**BUILDING DESCRIPTION:**  
 Bldg A: Use: undeveloped Year Built: Number of Stories: n/a  
 WF  CB  BR  Slab  Foundation/Basement Other:  
 Bldg B: Use: Year Built: Number of Stories:  
 WF  CB  BR  Slab  Foundation/Basement Other:

---

General Comments (peeling paint, friable insulation, etc.):

**UTILITIES:**  
 Evidence of Tanks:  Fill Pipes  Vent Pipes  UST  AST (interior or exterior)  
 Gas:  meter  road cap  other Manholes:  storm sewer  sanitary sewer  septic  water  
 Transformers:  pole  pad Evidence of Subsurface Disposal (vents, rural area):  
 Other: (pipelines, aqueducts, etc.):

**Comments:**

Street Address: 1400 Farmington Avenue, Bristol

Date: November 11, 2013

HRP Project #: CTD3016.11 DOT Assignment: #404-4809

DOT Project: #017-0182

Cell: 3 Parcel: 69 Map/Block/Lot: 46/73

PROPERTY OWNERS: Wal-Mart Real Estate Business Trust

CURRENT TENANTS: Walmart (retail)

LAND USE INFORMATION:

Commercial:  Dry Cleaner  Gas Station  Furniture Stripper  Vehicle Body Repair

Other (not specified):

Industrial:  Metal Finishing  Machine Shop  Textiles  Warehouse

Other (not specified):

Residential:  Single Family  Multi-Family  Apartments

Other: Retail (specify): Walmart  Paved parking  Utility

Agriculture  Municipal  Undeveloped  Vacant

MATERIALS STORAGE:

OHM (number and type of containers, contents):

Vehicles  Equipment  Debris Other:

ORIGINAL/FORMER USES:

Period (years): Tenant/Use:

Period (years): Tenant/Use:

BUILDING DESCRIPTION:

Bldg A: Use: Walmart (retail) Year Built: Number of Stories: 1

WF  CB  BR  Slab  Foundation/Basement Other:

Bldg B: Use: Year Built: Number of Stories:

WF  CB  BR  Slab  Foundation/Basement Other:

General Comments (peeling paint, friable insulation, etc.):

UTILITIES:

Evidence of Tanks:  Fill Pipes  Vent Pipes  UST  AST (interior or exterior)

Gas:  meter  road cap  other Manholes:  storm sewer  sanitary sewer  septic  water

Transformers:  pole  pad Evidence of Subsurface Disposal (vents, rural area):

Other: (pipelines, aqueducts, etc.):

Comments:

Street Address: 1444 Farmington Avenue, Bristol

Date: November 11, 2013

HRP Project #: CTD3016.11 DOT Assignment: #404-4809

DOT Project: #017-0182

Cell: 3 Parcel: 70 Map/Block/Lot: 46/75A

PROPERTY OWNERS: Ruby Tuesday Inc

CURRENT TENANTS: Ruby Tuesday (restaurant)

LAND USE INFORMATION:

Commercial:  Dry Cleaner  Gas Station  Furniture Stripper  Vehicle Body Repair

Other (not specified):

Industrial:  Metal Finishing  Machine Shop  Textiles  Warehouse

Other (not specified):

Residential:  Single Family  Multi-Family  Apartments

Other: Retail (specify): restaurant  Paved parking  Utility

Agriculture  Municipal  Undeveloped  Vacant

MATERIALS STORAGE:

OHM (number and type of containers, contents):

Vehicles  Equipment  Debris Other:

ORIGINAL/FORMER USES:

Period (years): Tenant/Use:

Period (years): Tenant/Use:

BUILDING DESCRIPTION:

Bldg A: Use: restaurant Year Built: Number of Stories: 1

WF  CB  BR  Slab  Foundation/Basement Other:

Bldg B: Use: Year Built: Number of Stories:

WF  CB  BR  Slab  Foundation/Basement Other:

General Comments (peeling paint, friable insulation, etc.):

UTILITIES:

Evidence of Tanks:  Fill Pipes  Vent Pipes  UST  AST (interior or exterior)

Gas:  meter  road cap  other Manholes:  storm sewer  sanitary sewer  septic  water

Transformers:  pole  pad Evidence of Subsurface Disposal (vents, rural area):

Other: (pipelines, aqueducts, etc.):

Comments:

Street Address: 1462 Farmington Avenue, Bristol

Date: November 11, 2013

HRP Project #: CTD3016.11 DOT Assignment: #404-4809

DOT Project: #017-0182

Cell: 3 Parcel: 71 Map/Block/Lot: 46/75-8

PROPERTY OWNERS: CPD Properties-1462 Farmington Avenue LLC

CURRENT TENANTS: Shell (gasoline station)

LAND USE INFORMATION:

Commercial:  Dry Cleaner  Gas Station  Furniture Stripper  Vehicle Body Repair

Other (not specified):

Industrial:  Metal Finishing  Machine Shop  Textiles  Warehouse

Other (not specified):

Residential:  Single Family  Multi-Family  Apartments

Other: Retail (specify):  Paved parking  Utility

Agriculture  Municipal  Undeveloped  Vacant

MATERIALS STORAGE:

OHM (number and type of containers, contents):

Vehicles  Equipment  Debris Other:

ORIGINAL/FORMER USES:

Period (years): Tenant/Use:

Period (years): Tenant/Use:

BUILDING DESCRIPTION:

Bldg A: Use: gas station Year Built: Number of Stories: 1

WF  CB  BR  Slab  Foundation/Basement Other:

Bldg B: Use: Year Built: Number of Stories:

WF  CB  BR  Slab  Foundation/Basement Other:

General Comments (peeling paint, friable insulation, etc.):

UTILITIES:

Evidence of Tanks:  Fill Pipes  Vent Pipes  UST  AST (interior or exterior)

Gas:  meter  road cap  other Manholes:  storm sewer  sanitary sewer  septic  water

Transformers:  pole  pad Evidence of Subsurface Disposal (vents, rural area):

Other: (pipelines, aqueducts, etc.):

Comments:

Street Address: 759 Camp Street, Bristol

Date: November 11, 2013

HRP Project #: CTD3016.11 DOT Assignment: #404-4809

DOT Project: #017-0182

Cell: 3 Parcel: 72 Map/Block/Lot: 46/75-7

PROPERTY OWNERS: Marcus Wilczak

CURRENT TENANTS: single family residence

LAND USE INFORMATION:

Commercial:  Dry Cleaner  Gas Station  Furniture Stripper  Vehicle Body Repair

Other (not specified):

Industrial:  Metal Finishing  Machine Shop  Textiles  Warehouse

Other (not specified):

Residential:  Single Family  Multi-Family  Apartments

Other: Retail (specify):  Paved parking  Utility

Agriculture  Municipal  Undeveloped  Vacant

MATERIALS STORAGE:

OHM (number and type of containers, contents):

Vehicles  Equipment  Debris Other:

ORIGINAL/FORMER USES:

Period (years): Tenant/Use:

Period (years): Tenant/Use:

BUILDING DESCRIPTION:

Bldg A: Use: residential Year Built: Number of Stories: 1

WF  CB  BR  Slab  Foundation/Basement Other:

Bldg B: Use: Year Built: Number of Stories:

WF  CB  BR  Slab  Foundation/Basement Other:

General Comments (peeling paint, friable insulation, etc.):

UTILITIES:

Evidence of Tanks:  Fill Pipes  Vent Pipes  UST  AST (interior or exterior)

Gas:  meter  road cap  other Manholes:  storm sewer  sanitary sewer  septic  water

Transformers:  pole  pad Evidence of Subsurface Disposal (vents, rural area):

Other: (pipelines, aqueducts, etc.):

Comments:



**HRP Associates, Inc. WINDSHIELD SURVEY FORM**  
 Street Address: 8078 Camp Street, Farmington Date: November 11, 2013  
 HRP Project #: CTD3016.11 DOT Assignment: #404-4809 DOT Project: #017-0182  
 Cell: 4 Parcel: 73 Map/Block/Lot: 75/B1

---

**PROPERTY OWNERS:** Carrier Rejean

**CURRENT TENANTS:** undeveloped/vacant

---

**LAND USE INFORMATION:**  
 Commercial:  Dry Cleaner  Gas Station  Furniture Stripper  Vehicle Body Repair  
 Other (not specified):  
 Industrial:  Metal Finishing  Machine Shop  Textiles  Warehouse  
 Other (not specified):  
 Residential:  Single Family  Multi-Family  Apartments  
 Other: Retail (specify):  Paved parking  Utility  
 Agriculture  Municipal  Undeveloped  Vacant

---

**MATERIALS STORAGE:**  
 OHM (number and type of containers, contents):  
 Vehicles  Equipment  Debris Other:

---

**ORIGINAL/FORMER USES:**  
 Period (years): Tenant/Use:  
 Period (years): Tenant/Use:

---

**BUILDING DESCRIPTION:**  
 Bldg A: Use: undeveloped Year Built: Number of Stories:  
 WF  CB  BR  Slab  Foundation/Basement Other:  
 Bldg B: Use: Year Built: Number of Stories:  
 WF  CB  BR  Slab  Foundation/Basement Other:

---

General Comments (peeling paint, friable insulation, etc.):

**UTILITIES:**  
 Evidence of Tanks:  Fill Pipes  Vent Pipes  UST  AST (interior or exterior)  
 Gas:  meter  road cap  other Manholes:  storm sewer  sanitary sewer  septic  water  
 Transformers:  pole  pad Evidence of Subsurface Disposal (vents, rural area):  
 Other: (pipelines, aqueducts, etc.):

**Comments:**

**HRP Associates, Inc. WINDSHIELD SURVEY FORM**  
 Street Address: 760 Camp Street, Farmington Date: November 11, 2013  
 HRP Project #: CTD3016.11 DOT Assignment: #404-4809 DOT Project: #017-0182  
 Cell: 4 Parcel: 74 Map/Block/Lot: 75/38A

---

**PROPERTY OWNERS:** Carrier Rejean

**CURRENT TENANTS:** single family residence

---

**LAND USE INFORMATION:**  
 Commercial:  Dry Cleaner  Gas Station  Furniture Stripper  Vehicle Body Repair  
 Other (not specified):  
 Industrial:  Metal Finishing  Machine Shop  Textiles  Warehouse  
 Other (not specified):  
 Residential:  Single Family  Multi-Family  Apartments  
 Other: Retail (specify):  Paved parking  Utility  
 Agriculture  Municipal  Undeveloped  Vacant

---

**MATERIALS STORAGE:**  
 OHM (number and type of containers, contents):  
 Vehicles  Equipment  Debris Other:

---

**ORIGINAL/FORMER USES:**  
 Period (years): Tenant/Use:  
 Period (years): Tenant/Use:

---

**BUILDING DESCRIPTION:**  
 Bldg A: Use: residential Year Built: Number of Stories: 1  
 WF  CB  BR  Slab  Foundation/Basement Other:  
 Bldg B: Use: Year Built: Number of Stories:  
 WF  CB  BR  Slab  Foundation/Basement Other:

---

General Comments (peeling paint, friable insulation, etc.):

**UTILITIES:**  
 Evidence of Tanks:  Fill Pipes  Vent Pipes  UST  AST (interior or exterior)  
 Gas:  meter  road cap  other Manholes:  storm sewer  sanitary sewer  septic  water  
 Transformers:  pole  pad Evidence of Subsurface Disposal (vents, rural area):  
 Other: (pipelines, aqueducts, etc.):

**Comments:**

**HRP Associates, Inc. WINDSHIELD SURVEY FORM**  
 Street Address: 401 Scott Swamp Road, Farmington Date: November 11, 2013  
 HRP Project #: CTD3016.11 DOT Assignment: #404-4809 DOT Project: #017-0182  
 Cell: 4 Parcel: 75 Map/Block/Lot: 75/38

---

**PROPERTY OWNERS:** Carrier Rejean

**CURRENT TENANTS:** undeveloped/vacant

---

**LAND USE INFORMATION:**  
 Commercial:  Dry Cleaner  Gas Station  Furniture Stripper  Vehicle Body Repair  
 Other (not specified):  
 Industrial:  Metal Finishing  Machine Shop  Textiles  Warehouse  
 Other (not specified):  
 Residential:  Single Family  Multi-Family  Apartments  
 Other: Retail (specify):  Paved parking  Utility  
 Agriculture  Municipal  Undeveloped  Vacant

---

**MATERIALS STORAGE:**  
 OHM (number and type of containers, contents):  
 Vehicles  Equipment  Debris Other:

---

**ORIGINAL/FORMER USES:**  
 Period (years): Tenant/Use:  
 Period (years): Tenant/Use:

---

**BUILDING DESCRIPTION:**  
 Bldg A: Use: Year Built: Number of Stories:  
 WF  CB  BR  Slab  Foundation/Basement Other:  
 Bldg B: Use: Year Built: Number of Stories:  
 WF  CB  BR  Slab  Foundation/Basement Other:

---

General Comments (peeling paint, friable insulation, etc.):

**UTILITIES:**  
 Evidence of Tanks:  Fill Pipes  Vent Pipes  UST  AST (interior or exterior)  
 Gas:  meter  road cap  other Manholes:  storm sewer  sanitary sewer  septic  water  
 Transformers:  pole  pad Evidence of Subsurface Disposal (vents, rural area):  
 Other: (pipelines, aqueducts, etc.):

**Comments:**

**HRP Associates, Inc. WINDSHIELD SURVEY FORM**  
 Street Address: 393 Scott Swamp Road, Farmington Date: November 11, 2013  
 HRP Project #: CTD3016.11 DOT Assignment: #404-4809 DOT Project: #017-0182  
 Cell: 4 Parcel: 76 Map/Block/Lot: 75/39

---

**PROPERTY OWNERS:** Ignacy and Annie W Najdzienowicz

**CURRENT TENANTS:** single family residence

---

**LAND USE INFORMATION:**  
 Commercial:  Dry Cleaner  Gas Station  Furniture Stripper  Vehicle Body Repair  
 Other (not specified):  
 Industrial:  Metal Finishing  Machine Shop  Textiles  Warehouse  
 Other (not specified):  
 Residential:  Single Family  Multi-Family  Apartments  
 Other: Retail (specify):  Paved parking  Utility  
 Agriculture  Municipal  Undeveloped  Vacant

---

**MATERIALS STORAGE:**  
 OHM (number and type of containers, contents):  
 Vehicles  Equipment  Debris Other:

---

**ORIGINAL/FORMER USES:**  
 Period (years): Tenant/Use:  
 Period (years): Tenant/Use:

---

**BUILDING DESCRIPTION:**  
 Bldg A: Use: residential Year Built: Number of Stories: 1  
 WF  CB  BR  Slab  Foundation/Basement Other:  
 Bldg B: Use: Year Built: Number of Stories:  
 WF  CB  BR  Slab  Foundation/Basement Other:

---

General Comments (peeling paint, friable insulation, etc.):

**UTILITIES:**  
 Evidence of Tanks:  Fill Pipes  Vent Pipes  UST  AST (interior or exterior)  
 Gas:  meter  road cap  other Manholes:  storm sewer  sanitary sewer  septic  water  
 Transformers:  pole  pad Evidence of Subsurface Disposal (vents, rural area):  
 Other: (pipelines, aqueducts, etc.):

**Comments:**

**HRP Associates, Inc. WINDSHIELD SURVEY FORM**  
 Street Address: 8781 Scott Swamp Road, Farmington Date: November 11, 2013  
 HRP Project #: CTD3016.11 DOT Assignment: #404-4809 DOT Project: #017-0182  
 Cell: 4 Parcel: 77 Map/Block/Lot: 75/40

---

**PROPERTY OWNERS:** Ignacy and Annie W Najdzienowicz

**CURRENT TENANTS:** single family residence

---

**LAND USE INFORMATION:**  
 Commercial:  Dry Cleaner  Gas Station  Furniture Stripper  Vehicle Body Repair  
 Other (not specified):  
 Industrial:  Metal Finishing  Machine Shop  Textiles  Warehouse  
 Other (not specified):  
 Residential:  Single Family  Multi-Family  Apartments  
 Other: Retail (specify):  Paved parking  Utility  
 Agriculture  Municipal  Undeveloped  Vacant

---

**MATERIALS STORAGE:**  
 OHM (number and type of containers, contents):  
 Vehicles  Equipment  Debris Other:

---

**ORIGINAL/FORMER USES:**  
 Period (years): Tenant/Use:  
 Period (years): Tenant/Use:

---

**BUILDING DESCRIPTION:**  
 Bldg A: Use: residential Year Built: Number of Stories: 2  
 WF  CB  BR  Slab  Foundation/Basement Other:  
 Bldg B: Use: Year Built: Number of Stories:  
 WF  CB  BR  Slab  Foundation/Basement Other:

---

General Comments (peeling paint, friable insulation, etc.):

**UTILITIES:**  
 Evidence of Tanks:  Fill Pipes  Vent Pipes  UST  AST (interior or exterior)  
 Gas:  meter  road cap  other Manholes:  storm sewer  sanitary sewer  septic  water  
 Transformers:  pole  pad Evidence of Subsurface Disposal (vents, rural area):  
 Other: (pipelines, aqueducts, etc.):

**Comments:**

**HRP Associates, Inc. WINDSHIELD SURVEY FORM**  
 Street Address: 385 Scott Swamp Road, Farmington Date: November 11, 2013  
 HRP Project #: CTD3016.11 DOT Assignment: #404-4809 DOT Project: #017-0182  
 Cell: 4 Parcel: 78 Map/Block/Lot: 75/40A

---

**PROPERTY OWNERS:** Carrier Rejean

**CURRENT TENANTS:** single family residence

---

**LAND USE INFORMATION:**  
 Commercial:  Dry Cleaner  Gas Station  Furniture Stripper  Vehicle Body Repair  
 Other (not specified):  
 Industrial:  Metal Finishing  Machine Shop  Textiles  Warehouse  
 Other (not specified):  
 Residential:  Single Family  Multi-Family  Apartments  
 Other: Retail (specify):  Paved parking  Utility  
 Agriculture  Municipal  Undeveloped  Vacant

---

**MATERIALS STORAGE:**  
 OHM (number and type of containers, contents):  
 Vehicles  Equipment  Debris Other:

---

**ORIGINAL/FORMER USES:**  
 Period (years): Tenant/Use:  
 Period (years): Tenant/Use:

---

**BUILDING DESCRIPTION:**  
 Bldg A: Use: residential Year Built: Number of Stories: 2  
 WF  CB  BR  Slab  Foundation/Basement Other:  
 Bldg B: Use: Year Built: Number of Stories:  
 WF  CB  BR  Slab  Foundation/Basement Other:

---

General Comments (peeling paint, friable insulation, etc.):

**UTILITIES:**  
 Evidence of Tanks:  Fill Pipes  Vent Pipes  UST  AST (interior or exterior)  
 Gas:  meter  road cap  other Manholes:  storm sewer  sanitary sewer  septic  water  
 Transformers:  pole  pad Evidence of Subsurface Disposal (vents, rural area):  
 Other: (pipelines, aqueducts, etc.):

**Comments:**

**HRP Associates, Inc. WINDSHIELD SURVEY FORM**  
 Street Address: 8775 Scott Swamp Road, Farmington Date: November 11, 2013  
 HRP Project #: CTD3016.11 DOT Assignment: #404-4809 DOT Project: #017-0182  
 Cell: 4 Parcel: 79 Map/Block/Lot: 75/41

---

**PROPERTY OWNERS:** Richard A. and Pearl Carlson

**CURRENT TENANTS:** undeveloped/vacant

---

**LAND USE INFORMATION:**  
 Commercial:  Dry Cleaner  Gas Station  Furniture Stripper  Vehicle Body Repair  
 Other (not specified):  
 Industrial:  Metal Finishing  Machine Shop  Textiles  Warehouse  
 Other (not specified):  
 Residential:  Single Family  Multi-Family  Apartments  
 Other: Retail (specify):  Paved parking  Utility  
 Agriculture  Municipal  Undeveloped  Vacant

---

**MATERIALS STORAGE:**  
 OHM (number and type of containers, contents):  
 Vehicles  Equipment  Debris Other:

---

**ORIGINAL/FORMER USES:**  
 Period (years): Tenant/Use:  
 Period (years): Tenant/Use:

---

**BUILDING DESCRIPTION:**  
 Bldg A: Use: Year Built: Number of Stories:  
 WF  CB  BR  Slab  Foundation/Basement Other:  
 Bldg B: Use: Year Built: Number of Stories:  
 WF  CB  BR  Slab  Foundation/Basement Other:

---

General Comments (peeling paint, friable insulation, etc.):

**UTILITIES:**  
 Evidence of Tanks:  Fill Pipes  Vent Pipes  UST  AST (interior or exterior)  
 Gas:  meter  road cap  other Manholes:  storm sewer  sanitary sewer  septic  water  
 Transformers:  pole  pad Evidence of Subsurface Disposal (vents, rural area):  
 Other: (pipelines, aqueducts, etc.):

**Comments:**

**HRP Associates, Inc. WINDSHIELD SURVEY FORM**  
 Street Address: 377 Scott Swamp Road, Farmington Date: November 11, 2013  
 HRP Project #: CTD3016.11 DOT Assignment: #404-4809 DOT Project: #017-0182  
 Cell: 4 Parcel: 80 Map/Block/Lot: 75/41A

---

**PROPERTY OWNERS:** Estate of Richard L. and Richard A. Carlson

**CURRENT TENANTS:** single family residence

---

**LAND USE INFORMATION:**  
 Commercial:  Dry Cleaner  Gas Station  Furniture Stripper  Vehicle Body Repair  
 Other (not specified):  
 Industrial:  Metal Finishing  Machine Shop  Textiles  Warehouse  
 Other (not specified):  
 Residential:  Single Family  Multi-Family  Apartments  
 Other: Retail (specify):  Paved parking  Utility  
 Agriculture  Municipal  Undeveloped  Vacant

---

**MATERIALS STORAGE:**  
 OHM (number and type of containers, contents):  
 Vehicles  Equipment  Debris Other:

---

**ORIGINAL/FORMER USES:**  
 Period (years): Tenant/Use:  
 Period (years): Tenant/Use:

---

**BUILDING DESCRIPTION:**  
 Bldg A: Use: residential Year Built: Number of Stories: 1  
 WF  CB  BR  Slab  Foundation/Basement Other:  
 Bldg B: Use: Year Built: Number of Stories:  
 WF  CB  BR  Slab  Foundation/Basement Other:

---

General Comments (peeling paint, friable insulation, etc.):

**UTILITIES:**  
 Evidence of Tanks:  Fill Pipes  Vent Pipes  UST  AST (interior or exterior)  
 Gas:  meter  road cap  other Manholes:  storm sewer  sanitary sewer  septic  water  
 Transformers:  pole  pad Evidence of Subsurface Disposal (vents, rural area):  
 Other: (pipelines, aqueducts, etc.):

**Comments:**

**HRP Associates, Inc. WINDSHIELD SURVEY FORM**  
 Street Address: 375 Scott Swamp Road, Farmington Date: November 11, 2013  
 HRP Project #: CTD3016.11 DOT Assignment: #404-4809 DOT Project: #017-0182  
 Cell: 4 Parcel: 81 Map/Block/Lot: 75/41B

---

**PROPERTY OWNERS:** Philip D. and Patricia M. Thompson

**CURRENT TENANTS:** single family residence

---

**LAND USE INFORMATION:**  
 Commercial:  Dry Cleaner  Gas Station  Furniture Stripper  Vehicle Body Repair  
 Other (not specified):  
 Industrial:  Metal Finishing  Machine Shop  Textiles  Warehouse  
 Other (not specified):  
 Residential:  Single Family  Multi-Family  Apartments  
 Other: Retail (specify):  Paved parking  Utility  
 Agriculture  Municipal  Undeveloped  Vacant

---

**MATERIALS STORAGE:**  
 OHM (number and type of containers, contents):  
 Vehicles  Equipment  Debris Other:

---

**ORIGINAL/FORMER USES:**  
 Period (years): Tenant/Use:  
 Period (years): Tenant/Use:

---

**BUILDING DESCRIPTION:**  
 Bldg A: Use: residential Year Built: Number of Stories: 1  
 WF  CB  BR  Slab  Foundation/Basement Other:  
 Bldg B: Use: Year Built: Number of Stories:  
 WF  CB  BR  Slab  Foundation/Basement Other:

---

General Comments (peeling paint, friable insulation, etc.):

**UTILITIES:**  
 Evidence of Tanks:  Fill Pipes  Vent Pipes  UST  AST (interior or exterior)  
 Gas:  meter  road cap  other Manholes:  storm sewer  sanitary sewer  septic  water  
 Transformers:  pole  pad Evidence of Subsurface Disposal (vents, rural area):  
 Other: (pipelines, aqueducts, etc.):

**Comments:**

**HRP Associates, Inc. WINDSHIELD SURVEY FORM**  
 Street Address: 8787 Scott Swamp Road, Farmington Date: November 11, 2013  
 HRP Project #: CTD3016.11 DOT Assignment: #404-4809 DOT Project: #017-0182  
 Cell: 4 Parcel: 82 Map/Block/Lot: 75/4

---

**PROPERTY OWNERS:** Bristol Farms Associates LLC

**CURRENT TENANTS:** parking lot

---

**LAND USE INFORMATION:**  
 Commercial:  Dry Cleaner  Gas Station  Furniture Stripper  Vehicle Body Repair  
 Other (not specified):  
 Industrial:  Metal Finishing  Machine Shop  Textiles  Warehouse  
 Other (not specified):  
 Residential:  Single Family  Multi-Family  Apartments  
 Other: Retail (specify):  Paved parking  Utility  
 Agriculture  Municipal  Undeveloped  Vacant

---

**MATERIALS STORAGE:**  
 OHM (number and type of containers, contents):  
 Vehicles  Equipment  Debris Other:

---

**ORIGINAL/FORMER USES:**  
 Period (years): Tenant/Use:  
 Period (years): Tenant/Use:

---

**BUILDING DESCRIPTION:**  
 Bldg A: Use: Year Built: Number of Stories:  
 WF  CB  BR  Slab  Foundation/Basement Other:  
 Bldg B: Use: Year Built: Number of Stories:  
 WF  CB  BR  Slab  Foundation/Basement Other:

---

General Comments (peeling paint, friable insulation, etc.):

**UTILITIES:**  
 Evidence of Tanks:  Fill Pipes  Vent Pipes  UST  AST (interior or exterior)  
 Gas:  meter  road cap  other Manholes:  storm sewer  sanitary sewer  septic  water  
 Transformers:  pole  pad Evidence of Subsurface Disposal (vents, rural area):  
 Other: (pipelines, aqueducts, etc.):

**Comments:**

**HRP Associates, Inc. WINDSHIELD SURVEY FORM**  
 Street Address: 398 Scott Swamp Road, Farmington Date: November 11, 2013  
 HRP Project #: CTD3016.11 DOT Assignment: #404-4809 DOT Project: #017-0182  
 Cell: 4 Parcel: 83 Map/Block/Lot: 75/4A

---

**PROPERTY OWNERS:** Bristol Farms Associates LLC

**CURRENT TENANTS:** single family residence

---

**LAND USE INFORMATION:**  
 Commercial:  Dry Cleaner  Gas Station  Furniture Stripper  Vehicle Body Repair  
 Other (not specified):  
 Industrial:  Metal Finishing  Machine Shop  Textiles  Warehouse  
 Other (not specified):  
 Residential:  Single Family  Multi-Family  Apartments  
 Other: Retail (specify):  Paved parking  Utility  
 Agriculture  Municipal  Undeveloped  Vacant

---

**MATERIALS STORAGE:**  
 OHM (number and type of containers, contents):  
 Vehicles  Equipment  Debris Other:

---

**ORIGINAL/FORMER USES:**  
 Period (years): Tenant/Use:  
 Period (years): Tenant/Use:

---

**BUILDING DESCRIPTION:**  
 Bldg A: Use: residential Year Built: Number of Stories: 2  
 WF  CB  BR  Slab  Foundation/Basement Other:  
 Bldg B: Use: Year Built: Number of Stories:  
 WF  CB  BR  Slab  Foundation/Basement Other:

---

General Comments (peeling paint, friable insulation, etc.):

---

**UTILITIES:**  
 Evidence of Tanks:  Fill Pipes  Vent Pipes  UST  AST (interior or exterior)  
 Gas:  meter  road cap  other Manholes:  storm sewer  sanitary sewer  septic  water  
 Transformers:  pole  pad Evidence of Subsurface Disposal (vents, rural area):  
 Other: (pipelines, aqueducts, etc.):

---

**Comments:**

**HRP Associates, Inc. WINDSHIELD SURVEY FORM**  
 Street Address: 394 Scott Swamp Road, Farmington Date: November 11, 2013  
 HRP Project #: CTD3016.11 DOT Assignment: #404-4809 DOT Project: #017-0182  
 Cell: 4 Parcel: 84 Map/Block/Lot: 75/2

---

**PROPERTY OWNERS:** Wendy Ku

**CURRENT TENANTS:** single family residence

---

**LAND USE INFORMATION:**  
 Commercial:  Dry Cleaner  Gas Station  Furniture Stripper  Vehicle Body Repair  
 Other (not specified):  
 Industrial:  Metal Finishing  Machine Shop  Textiles  Warehouse  
 Other (not specified):  
 Residential:  Single Family  Multi-Family  Apartments  
 Other: Retail (specify):  Paved parking  Utility  
 Agriculture  Municipal  Undeveloped  Vacant

---

**MATERIALS STORAGE:**  
 OHM (number and type of containers, contents):  
 Vehicles  Equipment  Debris Other:

---

**ORIGINAL/FORMER USES:**  
 Period (years): Tenant/Use:  
 Period (years): Tenant/Use:

---

**BUILDING DESCRIPTION:**  
 Bldg A: Use: residential Year Built: Number of Stories: 1  
 WF  CB  BR  Slab  Foundation/Basement Other:  
 Bldg B: Use: Year Built: Number of Stories:  
 WF  CB  BR  Slab  Foundation/Basement Other:

---

General Comments (peeling paint, friable insulation, etc.):

---

**UTILITIES:**  
 Evidence of Tanks:  Fill Pipes  Vent Pipes  UST  AST (interior or exterior)  
 Gas:  meter  road cap  other Manholes:  storm sewer  sanitary sewer  septic  water  
 Transformers:  pole  pad Evidence of Subsurface Disposal (vents, rural area):  
 Other: (pipelines, aqueducts, etc.):

---

**Comments:**

**HRP Associates, Inc. WINDSHIELD SURVEY FORM**  
 Street Address: 392 Scott Swamp Road, Farmington Date: November 11, 2013  
 HRP Project #: CTD3016.11 DOT Assignment: #404-4809 DOT Project: #017-0182  
 Cell: 4 Parcel: 85 Map/Block/Lot: 75/3

---

**PROPERTY OWNERS:** Trust Estate of George M. Granger  
**CURRENT TENANTS:** single family residence

---

**LAND USE INFORMATION:**  
 Commercial:  Dry Cleaner  Gas Station  Furniture Stripper  Vehicle Body Repair  
 Other (not specified):  
 Industrial:  Metal Finishing  Machine Shop  Textiles  Warehouse  
 Other (not specified):  
 Residential:  Single Family  Multi-Family  Apartments  
 Other: Retail (specify):  Paved parking  Utility  
 Agriculture  Municipal  Undeveloped  Vacant

---

**MATERIALS STORAGE:**  
 OHM (number and type of containers, contents):  
 Vehicles  Equipment  Debris Other:

---

**ORIGINAL/FORMER USES:**  
 Period (years): Tenant/Use:  
 Period (years): Tenant/Use:

---

**BUILDING DESCRIPTION:**  
 Bldg A: Use: residential Year Built: Number of Stories: 2  
 WF  CB  BR  Slab  Foundation/Basement Other:  
 Bldg B: Use: Year Built: Number of Stories:  
 WF  CB  BR  Slab  Foundation/Basement Other:

---

General Comments (peeling paint, friable insulation, etc.):

---

**UTILITIES:**  
 Evidence of Tanks:  Fill Pipes  Vent Pipes  UST  AST (interior or exterior)  
 Gas:  meter  road cap  other Manholes:  storm sewer  sanitary sewer  septic  water  
 Transformers:  pole  pad Evidence of Subsurface Disposal (vents, rural area):  
 Other: (pipelines, aqueducts, etc.):

---

**Comments:**

**HRP Associates, Inc. WINDSHIELD SURVEY FORM**  
 Street Address: 1 Harold Road, Farmington Date: November 11, 2013  
 HRP Project #: CTD3016.11 DOT Assignment: #404-4809 DOT Project: #017-0182  
 Cell: 4 Parcel: 86 Map/Block/Lot: 75/1A

---

**PROPERTY OWNERS:** Enoch O. and Maggie Tinyan Ling  
**CURRENT TENANTS:** single family residence

---

**LAND USE INFORMATION:**  
 Commercial:  Dry Cleaner  Gas Station  Furniture Stripper  Vehicle Body Repair  
 Other (not specified):  
 Industrial:  Metal Finishing  Machine Shop  Textiles  Warehouse  
 Other (not specified):  
 Residential:  Single Family  Multi-Family  Apartments  
 Other: Retail (specify):  Paved parking  Utility  
 Agriculture  Municipal  Undeveloped  Vacant

---

**MATERIALS STORAGE:**  
 OHM (number and type of containers, contents):  
 Vehicles  Equipment  Debris Other:

---

**ORIGINAL/FORMER USES:**  
 Period (years): Tenant/Use:  
 Period (years): Tenant/Use:

---

**BUILDING DESCRIPTION:**  
 Bldg A: Use: residential Year Built: Number of Stories: 2  
 WF  CB  BR  Slab  Foundation/Basement Other:  
 Bldg B: Use: Year Built: Number of Stories:  
 WF  CB  BR  Slab  Foundation/Basement Other:

---

General Comments (peeling paint, friable insulation, etc.):

---

**UTILITIES:**  
 Evidence of Tanks:  Fill Pipes  Vent Pipes  UST  AST (interior or exterior)  
 Gas:  meter  road cap  other Manholes:  storm sewer  sanitary sewer  septic  water  
 Transformers:  pole  pad Evidence of Subsurface Disposal (vents, rural area):  
 Other: (pipelines, aqueducts, etc.):

---

**Comments:**

**HRP Associates, Inc. WINDSHIELD SURVEY FORM**  
 Street Address: 8769 Scott Swamp Road, Farmington Date: November 11, 2013  
 HRP Project #: CTD3016.11 DOT Assignment: #404-4809 DOT Project: #017-0182  
 Cell: 4 Parcel: 87 Map/Block/Lot: 75/1

---

**PROPERTY OWNERS:** Donald J. and Valdora B. Morin

**CURRENT TENANTS:** paved driveway/vacant

---

**LAND USE INFORMATION:**  
 Commercial:  Dry Cleaner  Gas Station  Furniture Stripper  Vehicle Body Repair  
 Other (not specified):  
 Industrial:  Metal Finishing  Machine Shop  Textiles  Warehouse  
 Other (not specified):  
 Residential:  Single Family  Multi-Family  Apartments  
 Other: Retail (specify):  Paved parking  Utility  
 Agriculture  Municipal  Undeveloped  Vacant

---

**MATERIALS STORAGE:**  
 OHM (number and type of containers, contents):  
 Vehicles  Equipment  Debris Other:

---

**ORIGINAL/FORMER USES:**  
 Period (years): Tenant/Use:  
 Period (years): Tenant/Use:

---

**BUILDING DESCRIPTION:**  
 Bldg A: Use: Year Built: Number of Stories:  
 WF  CB  BR  Slab  Foundation/Basement Other:  
 Bldg B: Use: Year Built: Number of Stories:  
 WF  CB  BR  Slab  Foundation/Basement Other:

---

General Comments (peeling paint, friable insulation, etc.):

---

**UTILITIES:**  
 Evidence of Tanks:  Fill Pipes  Vent Pipes  UST  AST (interior or exterior)  
 Gas:  meter  road cap  other Manholes:  storm sewer  sanitary sewer  septic  water  
 Transformers:  pole  pad Evidence of Subsurface Disposal (vents, rural area):  
 Other: (pipelines, aqueducts, etc.):

---

**Comments:**

**HRP Associates, Inc. WINDSHIELD SURVEY FORM**  
 Street Address: 8782 Scott Swamp Road, Farmington Date: November 11, 2013  
 HRP Project #: CTD3016.11 DOT Assignment: #404-4809 DOT Project: #017-0182  
 Cell: 4 Parcel: 88 Map/Block/Lot: 75/11

---

**PROPERTY OWNERS:** Donald J. and Valdora B. Morin

**CURRENT TENANTS:** swimming pool

---

**LAND USE INFORMATION:**  
 Commercial:  Dry Cleaner  Gas Station  Furniture Stripper  Vehicle Body Repair  
 Other (not specified):  
 Industrial:  Metal Finishing  Machine Shop  Textiles  Warehouse  
 Other (not specified):  
 Residential:  Single Family  Multi-Family  Apartments  
 Other: Retail (specify):  Paved parking  Utility  
 Agriculture  Municipal  Undeveloped  Vacant

---

**MATERIALS STORAGE:**  
 OHM (number and type of containers, contents):  
 Vehicles  Equipment  Debris Other:

---

**ORIGINAL/FORMER USES:**  
 Period (years): Tenant/Use:  
 Period (years): Tenant/Use:

---

**BUILDING DESCRIPTION:**  
 Bldg A: Use: Year Built: Number of Stories:  
 WF  CB  BR  Slab  Foundation/Basement Other:  
 Bldg B: Use: Year Built: Number of Stories:  
 WF  CB  BR  Slab  Foundation/Basement Other:

---

General Comments (peeling paint, friable insulation, etc.):

---

**UTILITIES:**  
 Evidence of Tanks:  Fill Pipes  Vent Pipes  UST  AST (interior or exterior)  
 Gas:  meter  road cap  other Manholes:  storm sewer  sanitary sewer  septic  water  
 Transformers:  pole  pad Evidence of Subsurface Disposal (vents, rural area):  
 Other: (pipelines, aqueducts, etc.):

---

**Comments:**



**HRP Associates, Inc. WINDSHIELD SURVEY FORM**  
 Street Address: 382 Scott Swamp Road, Farmington Date: November 11, 2013  
 HRP Project #: CTD3016.11 DOT Assignment: #404-4809 DOT Project: #017-0182  
 Cell: 4 Parcel: 89 Map/Block/Lot: 75/10

---

**PROPERTY OWNERS:** Valdora B. Morin

**CURRENT TENANTS:** single family residence

---

**LAND USE INFORMATION:**  
 Commercial:  Dry Cleaner  Gas Station  Furniture Stripper  Vehicle Body Repair  
 Other (not specified):  
 Industrial:  Metal Finishing  Machine Shop  Textiles  Warehouse  
 Other (not specified):  
 Residential:  Single Family  Multi-Family  Apartments  
 Other: Retail (specify):  Paved parking  Utility  
 Agriculture  Municipal  Undeveloped  Vacant

---

**MATERIALS STORAGE:**  
 OHM (number and type of containers, contents):  
 Vehicles  Equipment  Debris Other:

---

**ORIGINAL/FORMER USES:**  
 Period (years): Tenant/Use:  
 Period (years): Tenant/Use:

---

**BUILDING DESCRIPTION:**  
 Bldg A: Use: residential Year Built: Number of Stories: 2  
 WF  CB  BR  Slab  Foundation/Basement Other:  
 Bldg B: Use: Year Built: Number of Stories:  
 WF  CB  BR  Slab  Foundation/Basement Other:

---

General Comments (peeling paint, friable insulation, etc.):

---

**UTILITIES:**  
 Evidence of Tanks:  Fill Pipes  Vent Pipes  UST  AST (interior or exterior)  
 Gas:  meter  road cap  other Manholes:  storm sewer  sanitary sewer  septic  water  
 Transformers:  pole  pad Evidence of Subsurface Disposal (vents, rural area):  
 Other: (pipelines, aqueducts, etc.):

---

**Comments:**

**HRP Associates, Inc. WINDSHIELD SURVEY FORM**  
 Street Address: 8767 Scott Swamp Road, Farmington Date: November 11, 2013  
 HRP Project #: CTD3016.11 DOT Assignment: #404-4809 DOT Project: #017-0182  
 Cell: 4 Parcel: 90 Map/Block/Lot: 75/9

---

**PROPERTY OWNERS:** 376 Scott Swamp Road LLC

**CURRENT TENANTS:** paved driveway/vacant

---

**LAND USE INFORMATION:**  
 Commercial:  Dry Cleaner  Gas Station  Furniture Stripper  Vehicle Body Repair  
 Other (not specified):  
 Industrial:  Metal Finishing  Machine Shop  Textiles  Warehouse  
 Other (not specified):  
 Residential:  Single Family  Multi-Family  Apartments  
 Other: Retail (specify):  Paved parking  Utility  
 Agriculture  Municipal  Undeveloped  Vacant

---

**MATERIALS STORAGE:**  
 OHM (number and type of containers, contents):  
 Vehicles  Equipment  Debris Other:

---

**ORIGINAL/FORMER USES:**  
 Period (years): Tenant/Use:  
 Period (years): Tenant/Use:

---

**BUILDING DESCRIPTION:**  
 Bldg A: Use: Year Built: Number of Stories:  
 WF  CB  BR  Slab  Foundation/Basement Other:  
 Bldg B: Use: Year Built: Number of Stories:  
 WF  CB  BR  Slab  Foundation/Basement Other:

---

General Comments (peeling paint, friable insulation, etc.):

---

**UTILITIES:**  
 Evidence of Tanks:  Fill Pipes  Vent Pipes  UST  AST (interior or exterior)  
 Gas:  meter  road cap  other Manholes:  storm sewer  sanitary sewer  septic  water  
 Transformers:  pole  pad Evidence of Subsurface Disposal (vents, rural area):  
 Other: (pipelines, aqueducts, etc.):

---

**Comments:**

Street Address: 376 Scott Swamp Road, Farmington

Date: November 11, 2013

HRP Project #: CTD3016.11 DOT Assignment: #404-4809

DOT Project: #017-0182

Cell: 4 Parcel: 91 Map/Block/Lot: 75/8

PROPERTY OWNERS: 376 Scott Swamp Road LLC

CURRENT TENANTS: Advanced Veterinary Care

LAND USE INFORMATION:

Commercial:  Dry Cleaner  Gas Station  Furniture Stripper  Vehicle Body Repair

Other (not specified): veterinary

Industrial:  Metal Finishing  Machine Shop  Textiles  Warehouse

Other (not specified):

Residential:  Single Family  Multi-Family  Apartments

Other: Retail (specify):  Paved parking  Utility

Agriculture  Municipal  Undeveloped  Vacant

MATERIALS STORAGE:

OHM (number and type of containers, contents):

Vehicles  Equipment  Debris Other:

ORIGINAL/FORMER USES:

Period (years): Tenant/Use:

Period (years): Tenant/Use:

BUILDING DESCRIPTION:

Bldg A: Use: veterinary Year Built: Number of Stories: 1

WF  CB  BR  Slab  Foundation/Basement Other:

Bldg B: Use: Year Built: Number of Stories:

WF  CB  BR  Slab  Foundation/Basement Other:

General Comments (peeling paint, friable insulation, etc.):

UTILITIES:

Evidence of Tanks:  Fill Pipes  Vent Pipes  UST  AST (interior or exterior)

Gas:  meter  road cap  other Manholes:  storm sewer  sanitary sewer  septic  water

Transformers:  pole  pad Evidence of Subsurface Disposal (vents, rural area):

Other: (pipelines, aqueducts, etc.):

Comments:

**APPENDIX B**  
**SUPPORTING DOCUMENTATION**

**U.S. Route 6 From Carol Drive To Peggy Lane**  
Route 6  
Bristol, CT 06010

Inquiry Number: 3777114.6  
November 19, 2013

## TABLE OF CONTENTS

### **SECTION**

Executive Summary

Findings

City Directory Images

*Thank you for your business.*  
Please contact EDR at 1-800-352-0050  
with any questions or comments.

## The EDR-City Directory Image Report

### **Disclaimer - Copyright and Trademark Notice**

This Report contains certain information obtained from a variety of public and other sources reasonably available to Environmental Data Resources, Inc. It cannot be concluded from this Report that coverage information for the target and surrounding properties does not exist from other sources. **NO WARRANTY EXPRESSED OR IMPLIED, IS MADE WHATSOEVER IN CONNECTION WITH THIS REPORT. ENVIRONMENTAL DATA RESOURCES, INC. SPECIFICALLY DISCLAIMS THE MAKING OF ANY SUCH WARRANTIES, INCLUDING WITHOUT LIMITATION, MERCHANTABILITY OR FITNESS FOR A PARTICULAR USE OR PURPOSE. ALL RISK IS ASSUMED BY THE USER. IN NO EVENT SHALL ENVIRONMENTAL DATA RESOURCES, INC. BE LIABLE TO ANYONE, WHETHER ARISING OUT OF ERRORS OR OMISSIONS, NEGLIGENCE, ACCIDENT OR ANY OTHER CAUSE, FOR ANY LOSS OR DAMAGE, INCLUDING, WITHOUT LIMITATION, SPECIAL, INCIDENTAL, CONSEQUENTIAL, OR EXEMPLARY DAMAGES. ANY LIABILITY ON THE PART OF ENVIRONMENTAL DATA RESOURCES, INC. IS STRICTLY LIMITED TO A REFUND OF THE AMOUNT PAID FOR THIS REPORT.** Purchaser accepts this Report "AS IS". Any analyses, estimates, ratings, environmental risk levels or risk codes provided in this Report are provided for illustrative purposes only, and are not intended to provide, nor should they be interpreted as providing any facts regarding, or prediction or forecast of, any environmental risk for any property. Only a Phase I Environmental Site Assessment performed by an environmental professional can provide information regarding the environmental risk for any property. Additionally, the information provided in this Report is not to be construed as legal advice.

Copyright 2013 by Environmental Data Resources, Inc. All rights reserved. Reproduction in any media or format, in whole or in part, of any report or map of Environmental Data Resources, Inc. or its affiliates is prohibited without prior written permission.

EDR and its logos (including Sanborn and Sanborn Map) are trademarks of Environmental Data Resources, Inc. or its affiliates. All other trademarks used herein are the property of their respective owners.

## EXECUTIVE SUMMARY

### DESCRIPTION

Environmental Data Resources, Inc.'s (EDR) City Directory Report is a screening tool designed to assist environmental professionals in evaluating potential liability on a target property resulting from past activities. EDR's City Directory Report includes a search of available city directory data at 5 year intervals.

### RESEARCH SUMMARY

The following research sources were consulted in the preparation of this report. A check mark indicates where information was identified in the source and provided in this report.

<u>Year</u>	<u>Target Street</u>	<u>Cross Street</u>	<u>Source</u>
2013	<input type="checkbox"/>	<input checked="" type="checkbox"/>	Cole Information Services
2008	<input type="checkbox"/>	<input checked="" type="checkbox"/>	Cole Information Services
2003	<input type="checkbox"/>	<input checked="" type="checkbox"/>	Cole Information Services
1999	<input type="checkbox"/>	<input checked="" type="checkbox"/>	Cole Information Services
1990	<input type="checkbox"/>	<input checked="" type="checkbox"/>	Johnson's City Directory
1977	<input type="checkbox"/>	<input checked="" type="checkbox"/>	Price & Lee's City Directory
1970	<input type="checkbox"/>	<input checked="" type="checkbox"/>	Price & Lee's City Directory
1963	<input type="checkbox"/>	<input checked="" type="checkbox"/>	Price & Lee's City Directory

### RECORD SOURCES

EDR is licensed to reproduce certain City Directory works by the copyright holders of those works. The purchaser of this EDR City Directory Report may include it in report(s) delivered to a customer. Reproduction of City Directories without permission of the publisher or licensed vendor may be a violation of copyright.

## FINDINGS

### TARGET PROPERTY STREET

Route 6  
Bristol, CT 06010

<u>Year</u>	<u>CD Image</u>	<u>Source</u>	
<b><u>ROUTE 6</u></b>			
2013	-	Cole Information Services	Target and Adjoining not listed in Source
2008	-	Cole Information Services	Target and Adjoining not listed in Source
2003	-	Cole Information Services	Target and Adjoining not listed in Source
1999	-	Cole Information Services	Target and Adjoining not listed in Source
1990	-	Johnson's City Directory	Street not listed in Source
1977	-	Price & Lee's City Directory	Street not listed in Source
1970	-	Price & Lee's City Directory	Street not listed in Source
1963	-	Price & Lee's City Directory	Street not listed in Source

## FINDINGS

### CROSS STREETS

<u>Year</u>	<u>CD Image</u>	<u>Source</u>
-------------	-----------------	---------------

### BOARDMAN RD

2003	pg. A26	Cole Information Services
1999	pg. A39	Cole Information Services
1990	pg. A52	Johnson's City Directory
1990	pg. A53	Johnson's City Directory
1977	pg. A61	Price & Lee's City Directory
1977	pg. A62	Price & Lee's City Directory
1970	pg. A69	Price & Lee's City Directory
1970	pg. A70	Price & Lee's City Directory
1963	pg. A79	Price & Lee's City Directory

### BOARDMAN ST

2013	pg. A1	Cole Information Services
2008	pg. A13	Cole Information Services

### BRITTON RD

2013	pg. A3	Cole Information Services
2008	pg. A15	Cole Information Services
2003	pg. A28	Cole Information Services
1999	pg. A41	Cole Information Services
1990	pg. A54	Johnson's City Directory
1977	pg. A63	Price & Lee's City Directory
1970	pg. A71	Price & Lee's City Directory
1970	pg. A72	Price & Lee's City Directory
1963	pg. A80	Price & Lee's City Directory

### CAMP ST

2013	pg. A4	Cole Information Services
2008	pg. A16	Cole Information Services
2003	pg. A29	Cole Information Services
1999	pg. A42	Cole Information Services

## FINDINGS

<u>Year</u>	<u>CD Image</u>	<u>Source</u>
-------------	-----------------	---------------

1990	pg. A55	Johnson's City Directory
1977	pg. A64	Price & Lee's City Directory
1970	pg. A73	Price & Lee's City Directory
1970	pg. A74	Price & Lee's City Directory
1963	pg. A81	Price & Lee's City Directory

### FARMINGTON AVE

2013	pg. A5	Cole Information Services
2008	pg. A17	Cole Information Services
2003	pg. A30	Cole Information Services
1999	pg. A43	Cole Information Services
1990	pg. A56	Johnson's City Directory
1990	pg. A57	Johnson's City Directory
1977	pg. A65	Price & Lee's City Directory
1977	pg. A66	Price & Lee's City Directory
1970	pg. A75	Price & Lee's City Directory
1970	pg. A76	Price & Lee's City Directory
1963	pg. A82	Price & Lee's City Directory

### HAROLD RD

2013	pg. A8	Cole Information Services	
2008	pg. A21	Cole Information Services	
2003	pg. A34	Cole Information Services	
1999	pg. A47	Cole Information Services	
1990	pg. A58	Johnson's City Directory	
1977	-	Price & Lee's City Directory	Street not listed in Source
1970	-	Price & Lee's City Directory	Street not listed in Source
1963	-	Price & Lee's City Directory	Street not listed in Source

### SCOTT SWAMP RD

2013	pg. A9	Cole Information Services	
2008	pg. A22	Cole Information Services	
2003	pg. A35	Cole Information Services	
1999	pg. A48	Cole Information Services	
1990	-	Johnson's City Directory	Street not listed in Source

## FINDINGS

<u>Year</u>	<u>CD Image</u>	<u>Source</u>	
1977	-	Price & Lee's City Directory	Street not listed in Source
1970	-	Price & Lee's City Directory	Street not listed in Source
1963	-	Price & Lee's City Directory	Street not listed in Source

### STAFFORD AVE

2013	pg. A10	Cole Information Services	
2008	pg. A23	Cole Information Services	
2003	pg. A36	Cole Information Services	
1999	pg. A49	Cole Information Services	
1990	pg. A59	Johnson's City Directory	
1990	pg. A60	Johnson's City Directory	
1977	pg. A67	Price & Lee's City Directory	
1977	pg. A68	Price & Lee's City Directory	
1970	pg. A77	Price & Lee's City Directory	
1970	pg. A78	Price & Lee's City Directory	
1963	pg. A83	Price & Lee's City Directory	

## City Directory Images

Target Street      Cross Street      Source  
-                      ✓                      Cole Information Services

**BOARDMAN ST 2013**

5 PENNY ROSS  
7 OCCUPANT UNKNOWN  
15 CAROL CARTER  
21 STEPHANIE CANTO  
27 PAUL KLAJE  
43 HAROLD STAMAND  
51 OCCUPANT UNKNOWN  
57 CLEMENT BEAUCHEMIN  
65 JAMES FITZPATRICK  
70 ALEXANDER LAMARRE  
ANDRE RODRIGUE  
BAK VITEK  
BARBARA BADER  
BARRY RAVLIN  
BOARDMAN STREET CONDOMINIUM ASSOC IN  
CUNEY INAN  
D MCHUGHSTON  
DAVID SCOTT  
DONNA TURGEON  
HEATHER DESROSIERS  
JOANN LEGERE  
JOSEPH GUENDERT  
LIVING IN SAFE ALTERNATIVES INC  
MARK REYNOLDS  
MARY SAWCZUK  
MELISSA DZIERLATKA  
NATHAN CARON  
PATRICIA FORD  
PAULA BROWN  
SCOTT SWIGER  
SUSAN BURTON  
TERESA DUSZKIEWICZ  
TERESA RUIZ  
TIM HOUDE  
71 KIMBERLY PELLETIER  
77 MERRICK THERIAULT  
83 TERRANCE PANCIERA  
90 ALISHA PINETTE  
DAISY NAVARRO  
DONOLD SHAW  
EDWARD SKORUPSKI  
ERNESTO MORALES  
HAROLD ELDRIDGE  
JACKI LIU  
JAMES CARDELLO  
JEATHER BONET  
JOHN BOGAZIS  
KEITH TYSON  
PATTY RABOIN  
RICHARD PARENTI

Target Street      Cross Street      Source  
-                      ✓                      Cole Information Services

**BOARDMAN ST 2013 (Cont'd)**

90 SAIL INC  
SHANE RODGERS  
SOPHIA GALANIS  
SUSAN GRANDBOIS  
V MARTINEZ  
91 OCCUPANT UNKNOWN  
97 STEPHAN SHEAN  
104 JOSEPH MONE  
105 MICHAEL HANSON  
112 OCCUPANT UNKNOWN



Target Street      Cross Street      Source  
-                      ✓                      Cole Information Services

**BRITTON RD    2013**

4      MARY PATTEN  
10     ANDRES ANDRADE  
16     LAURA SHAW  
19     JENNIFER CHAMBERS  
21     ALBERT ANGERS  
22     JAMES MORNEAULT  
28     DAVID STDENIS  
34     AMANDA DEAN

Target Street      Cross Street      Source  
-                      ✓                      Cole Information Services

**CAMP ST    2013**

358    GERALD MAGNANI  
366    JOSEPH PASSARETTI  
422    RONALD MASSEY  
432    FRED LESNIEWSKI  
452    MICHAEL DONCET  
460    ROSE MEDENA  
468    STEPHEN SCHMIDT  
484    DEBRA AVERY  
492    CHRISTOPHER MITCHELL  
504    CAROL ANDERSON  
514    PETER MONTANA  
528    JEAN OAKES  
542    DONALD NODINE  
582    ROBERT ANIELAK  
600    ANTHONY FAVOCCIA  
601    CHARLES DRURY  
609    KEVIN HERRICK  
625    STEVEN JANDREAU  
626    ROBERT MICHALIC  
634    MICHAEL HORBAL  
639    IRENE MARGETIS  
644    RICHARD SARGEANT  
649    ROLAND VONTELL  
666    CATHERINE GALVIN  
675    MARK KRZYNOWEK  
688    ALLEN DROST  
691    VICTOR FUMIATTI  
711    OCCUPANT UNKNOWN  
718    OCCUPANT UNKNOWN  
721    MICHAEL BARBUTO  
731    OCCUPANT UNKNOWN  
732    OCCUPANT UNKNOWN  
739    WARREN MIRON  
749    REXFORD CONE  
759    OCCUPANT UNKNOWN  
760    ELISA VASQUEZ

Target Street      Cross Street      Source  
 -                      ✓                      Cole Information Services

**FARMINGTON AVE 2013**

1182 ADVANCE AUTO PARTS  
 1184 WIRELESS CONNECTION II  
 1185 A1 LIQUIDATORS  
 1186 FUJI JAPANESE RESTAURANT  
 1188 VERIZON WIRELESS  
 1192 DR DENTAL OF BRISTOL  
 TIP TOP NAIL  
 1195 FRANKIES OF BRISTOL  
 1196 CHINA CHEF CT INC  
 1197 OCCUPANT UNKNOWN  
 SHERWINWILLIAMS PAINT STORE  
 SIR SPEEDY  
 SUBWAY SANDWICHES  
 1198 SUPERCUTS  
 1200 DOLLAR FOREVER  
 H&R BLOCK  
 SHOPRITE  
 1212 TOWN FAIR TIRE  
 1214 PANERA BREAD  
 TOBACCONIST LLC  
 1215 ARMAND CASTICO  
 1218 PIZZA HOUSE  
 1224 CRAZY BRUCES LIQUORS  
 1235 AARONS  
 BRISTOL DENTAL ASSOCIATES LLC  
 BUTLER STACY N DDS  
 GOLDEN PAGODA  
 KEVIN SULLIVANS BLACK BELT KARATE S  
 MARSHALLS  
 SEARS  
 SHORTCUTS  
 SINGER SEWING CO DEALER  
 WEBSTER BANK  
 1247 WENDYS  
 1250 TACO BELL  
 1264 DUNKIN DONUTS  
 1265 JEANETTE MAHANNAH  
 1290 EBLENS CASUAL CLOTHING & FOOTWEAR  
 FASTSIGNS  
 LIBERTY TAX SERVICE  
 NOBLE NAILS LLC  
 OCCUPANT UNKNOWN  
 1325 BEHNAZ PERRI  
 BRIAN GODARD  
 CATHERINE BAKER  
 CHRISTOPHER WEIGERT  
 DANIEL SAUCIER  
 DEBORAH FOSTER  
 DIANE MORRELL  
 DONALD SCOVILLE

Target Street      Cross Street      Source  
 -                      ✓                      Cole Information Services

**FARMINGTON AVE 2013 (Cont'd)**

1325 FAITH FUSCO  
 FAIZA SHAHID  
 FOLKERT KOELMAN  
 FRANK GIARNERE  
 GEORGE CLARK  
 HEIDE HULLSIEK  
 JAMES GRABOWSKI  
 JANICE LAROSA  
 JAVIER PERRONE  
 JULIE BURT  
 KENNETH MANTEI  
 LORI SAMIOTIS  
 LOUIS TASSONE  
 LUIS ALDEA-CARRION  
 MARCELLE MAILLOUX  
 MARIO KEMPES  
 MAUREEN GREEN  
 MICHAEL BARZEE  
 MICHAEL VARGAS  
 MIECZYSLAW WITWICKI  
 NICOLE WALKER  
 P GLORIA  
 PATRICK PARKER  
 PAUL DORNER  
 SALVATORE BELCARO  
 SCOTT IRWIN  
 STANCHO DJIEV  
 STANCHO DJLEV  
 STANKO MANTCHEV  
 STEVEN MORDO  
 SYED ABBAS  
 TRACY PERUN  
 1379 ARBYS  
 EMERALD CITY SMOOTHIE  
 LA FITNESS  
 1400 PICTURE ME PORTRAIT STUDIO  
 SUBWAY SANDWICHES  
 1425 CHILIS  
 1438 GEORGE WOODS  
 1444 RUBY TUESDAY  
 1451 CROWLEY AUTO  
 CROWLEY NISSAN  
 1461 CROWLEY CHRYSLER JEEP DODGE  
 1462 BRISTOL SHELL  
 VIOLET SHELL FOOD MART  
 1469 CARL JOHNSON  
 DEBORAH BELANGER  
 DONALD RACKLIFFE  
 DORIS BACHAND  
 DOUGLAS FIORILLO

Target Street      Cross Street      Source  
-                      ✓                      Cole Information Services

**FARMINGTON AVE 2013 (Cont'd)**

1469 ELIZABETH PHILLIPS  
ERIC LUNDQUIST  
FRANCINE PETOSA  
GREGORY EMERY  
JAMES PACYNA  
JAMES SILVESTRI  
JEANNE MARTIN  
JESSICA PRZYGOCKI  
JILLIAN DALY  
JON POSE  
JOSEPH DICOSIMO  
KATHRINE LICKWAR  
KELLY ZILS  
KEVIN VOLPICELLA  
LEIF KAUFFMAN  
LOIS SAMAN  
MARILYN TRIPLETT  
MARLENE CHASSE  
MATTHEW KEMISH  
MICHAEL BARNETT  
PETER MILLER  
ROBERT TENEROWICZ  
SCOTT LABADIA  
TEDDY JEFFERIES  
TRAVIS SWIM  
VALLERIE ATWOOD

Target Street      Cross Street      Source  
-                      ✓                      Cole Information Services

**HAROLD RD 2013**

1 PAUL LING  
5 OCCUPANT UNKNOWN  
9 GLORIA SWANSON  
10 KEVIN MORAN  
LISA CUNNINGHAM  
OCCUPANT UNKNOWN  
12 LINDA BERRY  
OCCUPANT UNKNOWN  
14 OCCUPANT UNKNOWN  
15 ANTONIO PIZZOFERRATO  
16 LOUIS CASTONGUAY  
17 DARIUSZ BUCZEK  
19 BRIAN SINGER  
21 OCCUPANT UNKNOWN  
23 DAVID PIROG  
LORRAINE DAIGLE  
27 DAVID SLOMSKI  
KAITLYN WEIDER  
MONICA KISLUK  
29 ARKADIUSZ PRUSACZYK  
31 ALEKSANDER CZERKIEWICZ  
OCCUPANT UNKNOWN  
32 SARAH MANGIAFICO  
33 JUAN ROJAS  
OCCUPANT UNKNOWN  
SAIMIR OYTEZA  
SAIMIR QYTEZA  
35 JAN TOMALA  
37 OCCUPANT UNKNOWN  
39 SEBASTIANO LIISTRO  
40 OCCUPANT UNKNOWN  
41 MIRIAM MARTINEZ  
43 CHERYL CONSONNI  
OCCUPANT UNKNOWN  
SHANNON WEBER

Target Street      Cross Street      Source  
 -                      ✓                      Cole Information Services

**SCOTT SWAMP RD 2013**

342 WALTER SODERBERG  
 343 DISCOUNT LIQUOR  
 346 COMMUNICATIONS GRAPHICS  
 CONTEMPORARY FRAME CO  
 WALL DECOR & MORE  
 352 CUMBERLAND FARMS  
 353 FANCY BAGELS  
 FARMINGTON IMAGING CENTERTRULY OPEN  
 LITTLE ANGELS CHILDCARE & LEARNING C  
 LUXURY NAILS  
 MERRY MAIDS  
 PARADIS ISLAND TAN  
 STUDIO E SALONS  
 VALLEY ORTHODONTICSBALLRAM MARAJ DM  
 358 NOBLESSE NAIL & SPA  
 RITAS  
 360 EURO CLEANERS  
 361 TRACTOR SUPPLY CO  
 362 WATER WORKS CAR WASH  
 368 BARTER BUSINESS UNLIMITED  
 372 JOEY GARLICS  
 JOEY GARLICS PIZZERIA  
 375 PHILLIP THOMPSON  
 376 CHACE PAUL A DVM  
 377 LORI JOHNSON  
 382 DONALD MORIN  
 385 GILLES LANDRY  
 LAUREN RITTER  
 REJEAN CARRIER  
 392 MICHELLE WILSON  
 393 IGNACY NAJDZIENOWICZ  
 394 OCCUPANT UNKNOWN  
 398 JOANNE BENTLEY  
 401 REJEAN CARRIER

Target Street      Cross Street      Source  
 -                      ✓                      Cole Information Services

**STAFFORD AVE 2013**

625 HELEN ROMANS  
 629 MARK OEFINGER  
 630 RONALD DUPONT  
 634 HERMAN CASTILLO  
 635 WOMBLE LARRY  
 643 LYNDA HEDENBERG  
 655 LEON MIECZKOWSKI  
 657 EDWIN DAY  
 658 JERRYYS DISCOUNT LIQUORS  
 659 ROBERT FRANK  
 661 JORGE BONILLA  
 670 GORDON NADEAU  
 674 PIOTR COLBERT  
 680 DENNIS GUERRERA  
 687 GEORGETTE DULAC  
 690 STEPHEN DAMIANO  
 694 BRENDA GASKI  
 T CHAN  
 695 OCCUPANT UNKNOWN  
 737 KATHY FABER DESIGNS  
 747 ARMATA BARRY F LAW OFFICES OF  
 NEWMAN BRUCE E ATTY  
 765 DAVID SCOTT  
 771 PAUL HAFNER  
 779 KARL KESSLER  
 791 RUTH GILMAN  
 797 JOHN LIZON  
 815 A STAFFORDSHIRE  
 ALBAN ALBERT  
 ALBERT CAMERATO  
 ANDREW DLUGOLECKI  
 ARLINE NEWTON  
 BOB DUVAL  
 CATHERINE BALDACCINI  
 CHESTER PLACE  
 CHRISTINA BATOR  
 DONALD SELINA  
 DORIS NOLES  
 EMANUEL HIRSCH  
 FLORENCE GAY  
 FRED ASHWORTH  
 GLORIA DIMICHELE  
 GRACE JACOBS  
 HENRY GESICKI  
 JACKIE MICHAUD  
 JACQUES BERBERIAN  
 JOANN PRISCO  
 JOHN GUIMOND  
 JOHN MCMAHON  
 KIM NELSON

Target Street      Cross Street      Source  
-                      ✓                      Cole Information Services

**STAFFORD AVE    2013    (Cont'd)**

815    LAYNE MCDONALD  
LORRAINE LOUNDER  
LUCILLE MULLER  
MAE RINDFLEISCH  
MICHAEL GENTILE  
MICHELINA PISTRITTO  
MILDRED PARIS  
NOEL COUGHTRY  
PAUL OLESZCZUK  
ROBERT HENDERSON  
ROBERT MCCREESH  
ROBIN LAPRISE  
RODY BAZZANO  
RONALD WAGNER  
SANTO ROMEO  
SHIRLEY CASAVANT  
SUSANNE ROSSHIRT  
THELMA DUNCAN  
THERESA BELLIZZI  
THOMAS JEFFWAY  
THOMAS RAFANIELLO  
WADE SMITH  
WANDA LICWINKO  
820    ADE MCGRIT  
BRIAN FRYE  
CASEY GUILMETTE  
CHET WITKOWSKI  
CHRISTOPHER TUCKER  
CONNIE ROY  
DAVID RAPONEY  
EDWARD SERPRIS  
EMILIEENNE BOUYEA  
EVERETT PIERCE  
HELEN MYERS  
HOLLY CIMINO  
JAMIE RAYMOND  
JANIS THOMAS  
JASON MASTERS  
JESSICA BAIN  
JESUS SANCHEZ  
JOHN BENOIT  
JOSHUA MURDOCK  
JUDITH WILKS  
KATIE MONGILLO  
LEE CENTINARO  
LINDA LAVILETTE  
MARGARET BENHAM  
MELISSA RODRIGUEZ  
MICHAEL KIDD  
MICHELLE GIRARDIN

Target Street      Cross Street      Source  
-                      ✓                      Cole Information Services

**STAFFORD AVE    2013    (Cont'd)**

820    PAUL BOUCHARD  
RICHARD CHARLTON  
ROBERT GORDON  
ROBERT SUJECKI  
ROSA APONTE  
SEAN MANGAN  
SHERI DUBAY  
TIMOTHY BINGIEL  
VINCENT GUARDA  
WESLEY GREENLAW  
WILLIAM CLEAVER  
848    MICHAEL PIERCE  
851    ST JOHNS EPISCOPAL CHURCH  
860    KEVIN KARNER  
884    HEADMASTERS  
902    FIRST BRISTOL FEDERAL CREDIT UNION  
908    PAWS & GO LLC  
910    TASTE OF CHINA  
912    DUNPHYS ICE CREAM STORE  
914    CINDYS NAIL SALON

Target Street      Cross Street      Source  
-                      ✓                      Cole Information Services

**BOARDMAN ST 2008**

7      WILLIAM LAMONTE  
15     CAROL CARTER  
21     STEPHANIE HURSTON  
27     PAUL KLAJE  
43     JOSEPH STAMAND  
51     PENNY ROSS  
57     CLEMENT BEAUCHEMIN  
65     J & A MACHINING PRODUCTS LLC  
       JAMES FITZPATRICK  
70     AFUA OBIRI  
       ALICIA DELGADO  
       ALICIA DUTIL  
       BARRY RAVLIN  
       D MCHUGHSTON  
       DANNY ALEJANDRO  
       DAVID SCOTT  
       DONALD SOUTHLAND  
       IRIS MATALLANA  
       JASON GRAFFI  
       JEREMY MCLAURIN  
       JOHN ESCALANTE  
       KATHLEEN MAHRT-ALEXANDER  
       KYLE TOUSIGNANT  
       LIVING IN SAFE ALTERNATIVE  
       MADELINE RODRIGUEZ  
       MARY SAWCZUK  
       MOSTAFA BARAKAT  
       NORMAN GOSLER  
       PATRICIA FORD  
       PETER BABA  
       RONALD RIES  
       TANIA MARSHALL  
       TERESA DUSZKIEWICZ  
       UDAY SHINDE  
71     JEREMY DEPNEY  
77     MERRICK THERIAULT  
83     TERRANCE PANCIERA  
90     DEBBIE ASHLEY  
       DONALD ANGELS  
       DONOLD SHAW  
       DOUGLAS SCHWAN  
       EDMOND HARVEY  
       EDWARD BROWN  
       EDWARD SKORUPSKI  
       ERNESTO MORALES  
       GAYLENE MACUSKA  
       JACKI LIU  
       JASON CARDELLO  
       JOANN LEGERE  
       JOHN BOGAZIS

Target Street      Cross Street      Source  
-                      ✓                      Cole Information Services

**BOARDMAN ST 2008 (Cont'd)**

90     JOHN MITCHELL  
       JOLENE WINE  
       KATHY WOODS  
       MODIBO CISSOKI  
       MOHAMMED UDDIN  
       NORA BRUNO  
       RICHARD PARENTI  
       ROBERT HAY  
       TEODOSIA COSME  
91     DENISE SAMARTINO  
97     STEPHAN SHEAN  
104    BRISTOL BANDITS INC  
       CONNECTICUT MAGIC LLC  
       JOSEPH MONE  
105    MICHAEL HANSON  
112    OCCUPANT UNKNOWN

Target Street      Cross Street      Source  
-                      ✓                      Cole Information Services

**BRITTON RD    2008**

4      MARY PATTEN  
10     ANDRES ANDRADE  
19     SCOTT CARPENTER  
21     ALBERT ANGERS  
22     JAMES MORNEAULT  
28     DAVID STDENIS  
34     AMANDA DEAN

Target Street      Cross Street      Source  
-                      ✓                      Cole Information Services

**CAMP ST      2008**

358    DONNA MAGNANI  
366    JOSEPH PASSARETTI  
422    RONALD MASSEY  
432    FRED LESNIEWSKI  
452    OCCUPANT UNKNOWN  
460    WILLIAM THOMAS  
468    AUDIO VISUAL ANARCHY  
       STEPHEN SCHMIDT  
484    KEITH AVERY  
492    CHRISTOPHER MITCHELL  
504    DONALD ANDERSON  
514    PETER MONTANA  
528    JEAN OAKES  
542    SCOTT BAER  
582    ROBERT ANIELAK  
600    BRANDON PERRY  
601    DANIELLE DRURY  
609    CHRISTOPHER HERRICK  
625    STEVEN JANDREAU  
626    ROBERT MICHALIC  
634    MICHAEL HORBAL  
644    RICHARD SARGEANT  
649    ROLAND VONTELL  
659    OCCUPANT UNKNOWN  
666    CATHERINE GALVIN  
675    MARK KRZYNOWEK  
688    OCCUPANT UNKNOWN  
691    VICTOR FUMIATTI  
701    JODY BRIGGS  
711    OCCUPANT UNKNOWN  
718    MARK DALEY  
721    CLAUDIA BARBUTO  
731    OCCUPANT UNKNOWN  
732    OCCUPANT UNKNOWN  
       WARREN MIRON  
739    CAN DO CLEANING LLC  
       NICHOLAS MATURO  
749    REXFORD CONE  
759    OCCUPANT UNKNOWN  
760    REJEAN CARRIER

Target Street      Cross Street      Source  
 -                      ✓                      Cole Information Services

**FARMINGTON AVE 2008**

1182 ADVANCE AUTO PARTS  
 U HAUL CO OF CONNECTICUT  
 UHAULCONNECTICUT  
 1185 TIMS INC  
 TIMS INC AUCTIONS  
 1188 VERIZON WIRELESS WIRELESS ZONE  
 1192 TIP TOP NAILS  
 1195 FRANKIES OF BRISTOL  
 MONDO INC  
 1196 AT & T CINGULAR WIRELESS  
 1197 OCCUPANT UNKNOWN  
 SUBWAY  
 1198 SUPERCUTS  
 1200 SHOP RITE OF WATERBURY LLC  
 SHOPRITE  
 1212 TOWN FAIR TIRE CENTER  
 1214 A HAIR ABOVE WITH PEGGY  
 NAUTI CUTS SALON INC  
 PANERA BREAD  
 1215 ARMAND CASTICO  
 1218 PIZZA HOUSE  
 1224 CRAZY BRUCES DISCOUNT LIQUORS BRISTO  
 WHITE HOUSE LIQUORS  
 1235 BIG LOTS  
 BRISTOL DENTAL ASSOCIATES  
 BRISTOL FIELD LLC  
 DION GEORGE DMD  
 FAMILY DOLLAR  
 GEORGE DION  
 HUNGS RESTAURANT INC  
 JO ANN STORE  
 KEVIN SULLIVANS BLK BELT KRTE  
 MARSHALLS DEPARTMENT STORE  
 MARTIN BRENT DDS  
 SEARS HARDWARE  
 SHORTCUTS  
 THE SALVATION ARMY  
 WEBSTER BANK NATIONAL ASSN  
 WORLD CHAMPION KEVIN SULLIVAN S BL  
 1247 WENDYS  
 1250 DAPHNE ZACHARY  
 1264 DUNKIN DONUTS  
 1265 JEANETTE MAHANNAH  
 1290 CURVES FOR WOMEN  
 EBLENS LIMITED PARTNERSHIP  
 EBLENSPARTNERSHIP  
 FASTSIGNS  
 OCCUPANT UNKNOWN  
 1301 MARC CIECHOSKI  
 1325 BROOKE HECK

Target Street      Cross Street      Source  
 -                      ✓                      Cole Information Services

**FARMINGTON AVE 2008 (Cont'd)**

1325 CATHERINE BAKER  
 COLLEEN FOLSOM  
 DEBORAH FOSTER  
 DONALD SCOVILLE  
 EVAN BENSON  
 FAIZA SHAHID  
 FOLKERT KOELMAN  
 FRANK GIARNERE  
 GERALD DORNER  
 GIUSEPPE BELCARO  
 J BRYNES  
 JAMES MESSINA  
 JASON ZWANCH  
 JOHN IRWIN  
 JOHN NAPOLITANO  
 JOSEPH MAGDALENSKI  
 JULIE BURT  
 KENNETH MANTEI  
 LINDA TASSONE  
 LUIS ALDEA-CARRION  
 M WIDWICKI  
 MARC CARMAN  
 MARCELLE MAILLOUX  
 MARIO KEMPES  
 MICHAEL BARZEE  
 MICHAEL GOODWIN  
 MIECZYSLAW WITWICKI  
 NICOLE WALKER  
 PAMELA LOMAN  
 PAMELA SALVATORE  
 PIERINA TARCA  
 RALPH SAUCIER  
 ROBERT LACHAPELLE  
 SKIP FILLMORE  
 STEVEN MORDO  
 1335 OCCUPANT UNKNOWN  
 1400 H & R BLOCK  
 WAL MART PHARMACY 2719  
 WAL MART PORTRAIT STUDIO 02719  
 1438 GEORGE WOODS  
 1444 RUBY TUESDAY INC  
 1461 CROWLEY DODGE  
 CROWLEY NISSAN  
 1462 BRISTOL SHELL  
 VIOLET FOOD MART LLC  
 1469 ALBERT LEWIS  
 ALBERT PICARD  
 ANTHONY KOPERA  
 ARMAND FIORILLO  
 B BONNIE



Target Street      Cross Street      Source  
-                      ✓                      Cole Information Services

**FARMINGTON AVE 2008 (Cont'd)**

1469 CARMEN LAMMEIER  
CHARLENE QUINN  
DANIEL DENEHY  
DARREN INFOLD  
DIANE MELEWSKI  
DONALD RACKLIFFE  
DOREEN GRAUGARD  
DORIS ARONNE  
DOUGLAS FIORILLO  
EMIL DELCEGNO  
ERIC LUNDQUIST  
EUGENE GOYETTE  
EUGENE TILLEY  
EVELYN SAHNO  
FRANCINE PETOSA  
GAIL DAYTON  
J COHEN  
JAMES GRIFFIN  
JAMES GRIMES  
JANET GRANGER  
JIM BOVIA  
JOAN BROWN  
JOAN KEYOWSKI  
JOAN TENEROWICZ  
JOANNE JOHNSON  
JOHN MIDNIGHTS PAINTING CO  
JOHN MORSE  
JOHNS DRISCOLL  
JON POSE  
JOSEPH DICOSIMO  
JOSEPHINE POLULLA  
KATHRINE LICKWAR  
KATHRYN BLAIR  
KENNETH JOHNSON  
LOIS SAMAN  
LUCIANO CONSOLI  
LUCILLE ROZANSKI  
MARGUERITE BEEKMAN  
MARILYN TRIPLETT  
MARJORIE JUNG  
MARTIN SALICE  
MARY MOSLEY  
MATTHEW KEMISH  
MICHAEL BARNETT  
MICHAEL PAGE  
MICHAEL SAMARTINO  
MICHAEL WALCZAK  
NORMAN PASQUALICCHIO  
OLIVE HAFFORD  
PATRICIA HARDING

Target Street      Cross Street      Source  
-                      ✓                      Cole Information Services

**FARMINGTON AVE 2008 (Cont'd)**

1469 PATTI EWEN  
PAUL LASKOWSKI  
PHILIP COCO  
PHILIP QUIRIN  
PRISCILLA RICCIO  
RAYMOND GOVOTSKI  
RAYMOND LORENZETTI  
ROBERT KLEMYK  
ROBERT MESSIER  
ROBERT ROBERTS  
ROBERT ROUSSEAU  
ROBERT SCOTTI  
ROBERT SWEIG  
ROBERT TENEROW  
ROGER CHASSE  
RONALD SWANSON  
SALVATORE CONTURSO  
SCOTT LABADIA  
SEAN MURPHY  
STEPHEN JEFFRIES  
STEPHEN STRINCI  
SUSAN DEAN  
THOMAS GARRISON  
THOMAS GAUVIN  
THOMAS WISYANSKI  
VALLERIE ATWOOD  
WENDY BRUNELLE

Target Street      Cross Street      Source  
-                      ✓                      Cole Information Services

**HAROLD RD    2008**

1    ENOCH LING  
3    BALLOON LOFT  
5    JOSEPH PALLADINO  
9    GLORIA SWANSON  
10   KEVIN MORAN  
     OCCUPANT UNKNOWN  
12   C CASTONGUAY  
     OCCUPANT UNKNOWN  
14   OCCUPANT UNKNOWN  
15   ANTONIO PIZZOFERRATO  
16   LJ CASTONGUAY BUILDER INC  
     LOUIS CASTONGUAY  
17   DARIUSZ BUCZEK  
21   MICHELLE WRIGHT  
23   DAVID PIROG  
     LORRAINE DAIGLE  
     OCCUPANT UNKNOWN  
27   JUN LI  
     OCCUPANT UNKNOWN  
     WHITE EAGLE CONDOMINIUM ASSOCS  
     WIKTOR JESKE  
29   ARKADIUSZ PRUSACZYK  
31   ALEKSANDER CZERKIEWICZ  
     MARIA SANCHEZ  
     OCCUPANT UNKNOWN  
     THOMAS SOYSTER  
33   AHMED MAHMUD  
     OCCUPANT UNKNOWN  
     PERTEF MARDEDA  
     WAQAS REHMAN  
35   JAN TOMALA  
37   MARGARET KLOSINSKA  
39   OCCUPANT UNKNOWN  
40   NILDA SILVER  
41   NAZMUS SHEBA  
43   CHARLES NETTLES  
     FRANCISCO LEONARDELI  
     OCCUPANT UNKNOWN  
     ZELIAS MALTA

Target Street      Cross Street      Source  
-                      ✓                      Cole Information Services

**SCOTT SWAMP RD    2008**

342   WALTER SODERBERG  
346   COMMUNICATIONS GRAPHICS  
     CONTEMPORARY FRAME CO  
352   FARMINGTON AUTOMOTIVE LLC  
353   FANCY BAGELS  
     FARMINGTON IMAGING  
     GAVIN ROSSI & CO INC  
     LUXURY NAILS  
     MERRY MAIDS LTD PARTNERSHIP  
     MURPHYS BRICKHOUSE PIZZA LLC  
     PARADISE ISLAND TAN LLC  
     PETER FICALORA FAMILY DENTIST  
     VALLEY ORTHODONTICS BALIRAM MARAJ DM  
358   NOBLESSE NAIL & SPA  
360   EURO CLEANERS & TAILORS  
361   NEW ENGLANDS GENERAL STORE  
371   OCCUPANT UNKNOWN  
372   ANGELO LUCIANO INC  
     NGR RESTAURANT LLC  
375   PHILLIP THOMPSON  
376   ADVANCED VETERINARY CARE  
     OCCUPANT UNKNOWN  
377   OCCUPANT UNKNOWN  
382   DONALD MORIN  
385   GILLES LANDRY  
     GRETA PLOURDE  
     REJEAN CARRIER  
392   ALESSANDRA IUPPA  
     CHARLENE MIRON  
393   IGNACY NAJZDIENOWICZ  
394   MARC BAIO  
398   JOANNE BENTLEY  
401   REJEAN CARRIER

Target Street      Cross Street      Source  
 -                      ✓                      Cole Information Services

**STAFFORD AVE    2008**

625 HELEN ROMANS  
 629 MARK OEFINGER  
 630 OCCUPANT UNKNOWN  
 634 MARK DZIUBAN  
 635 WOMBLE LARRY  
 643 EDWARD THORNTON  
 655 OCCUPANT UNKNOWN  
 656 CIGAR DEPOT  
 JERRYS DISCOUNT LIQUORS  
 657 ELIZABETH DAY  
 658 JERRYS CORDIAL SHOP INC  
 PFC STEVEN POSA NICHOLAS  
 659 ROBERT FRANK  
 661 JORGE BONILLA  
 670 GORDON NADEAU  
 674 PIOTR COLBERT  
 680 DENNIS GUERRERA  
 687 LEONEL DULAC  
 694 BRENDA GASKI  
 695 KERI GORNEAULT  
 737 KATHY FABER DESIGNS LLC  
 747 ARMATA & DAVIS LLC  
 765 DAVID SCOTT  
 771 PAUL HAFNER  
 791 BERNARD GILMAN  
 797 GEORGE PAGE  
 815 AGNES STRICKLAND  
 ALBERT CAMERATO  
 ANASTASIA BERLINSKI  
 ANGELA ZERIO  
 ANTHONY TRELLI  
 ARLINE NEWTON  
 AVIS DRISCOLL  
 DONALD SELINA  
 DORIS NOLES  
 E LAZAROSKI  
 FLORENCE GAY  
 FRANK GONSALVES  
 GEORGE NORTH  
 GLADYS DUFOUR  
 GRACE JACOBS  
 HENRY GESICKI  
 JEANNETTE PETKE  
 JOAN PLOURD  
 JOANN METHVIN  
 JOANN PRISCO  
 JOE PELLETIER  
 JOHN BRYANT  
 JOHN GUIMOND  
 JOSEPH RAFANIELLO

Target Street      Cross Street      Source  
 -                      ✓                      Cole Information Services

**STAFFORD AVE    2008    (Cont'd)**

815 KIM NELSON  
 MAE RINDFLEISCH  
 MARGARET DUQUETTE  
 MARJORIE HEROLD  
 MICHELINA PISTRITTO  
 R GUZOWSKI  
 RAYMOND MAKULA  
 RAYMOND STEELE  
 RICHARD THIBEAULT  
 RODY BAZZANO  
 RONALD WAGNER  
 SHIRLEY CASAVANT  
 STAFFORDSHIRE ASSOCIATES  
 SUZANNE FRANKLIN  
 THERESA BELLIZZI  
 WANDA LICWINKO  
 820 ALISA DEANES  
 BEVERLY KNOTT  
 BRUCE ROY  
 CHET WITKOWSKI  
 CHRISTOPHER TUCKER  
 EMILIEENNE BOUYEA  
 ERIC ADAM  
 GREGORY WILKS  
 JANIS THOMAS  
 JARA ZERULL  
 JENNIFER PETKE  
 JOHN BENOIT  
 JOSEPH SEAGRIFF  
 LEE CENTINARO  
 LIDIA LUTRZYKOWSKI  
 LINDA LAVILETTE  
 M MACHADO  
 MARCEL GUILMETTE  
 MARGARET BENHAM  
 MARSHA BUELL  
 MICHAEL HARLAND  
 MICHAEL KIDD  
 NICHOLAS CRUSSANA  
 PAUL BOUCHARD  
 REBECCA ALDRICH  
 RICHARD CASELLA  
 RICHARD MUNGER  
 ROBERT SUJECKI  
 ROSEMARIE MAISONET  
 SARA DOYLE  
 SCOTT GREENLAW  
 SHERI DUBAY  
 TIMOTHY BINGIEL  
 TRINA PINKNEY

Target Street      Cross Street      Source  
-                      ✓                      Cole Information Services

**STAFFORD AVE    2008    (Cont'd)**

820    VINCENT GUARDA  
       WILLIAM CLEAVER  
848    MICHAEL PIERCE  
851    KROL MICHAEL P & CO  
860    BETT WALL VENDING SERVICE  
       WALLACE BRACKETT  
908    SIMPLY HA  
910    TASTE OF CHINA  
912    ORIGINAL DUNPHYS LLC  
914    CINDYS NAILS

Target Street      Cross Street      Source  
-                      ✓                      Cole Information Services

**BOARDMAN RD    2003**

15    RUSSELL CARTER  
21    STEPHEN AVERSO  
27    PAUL KLAJE  
35    MURRAY KAIZER INC  
43    JOSEPH STAMAND  
51    PENNY ROSS  
57    CARMELO SERRANTINO  
65    JAMES FITZPATRICK  
70    ALLAN PUNSKA  
       ANGELA PHILBRICK  
       BARRY RAVLIN  
       BRUCE SOUCY  
       CAROL JUST  
       DAVID GONZALEZ  
       DAVID SCOTT  
       ELAINE BEACH  
       EMMA ALLYN  
       JAMES LILJA  
       JOHN CALLAGHAN  
       JOHN ESCALANTE  
       JOLENE VANALLEN  
       JOSEPH GUENDERT  
       KEVIN MCADAM  
       LORRAINE DUDLEY  
       M GONZALEZ  
       MELISSA ROY  
       PAUL MICHAUD  
       SONIA HERNANDEZ  
       TERESA DUSZKIEWICZ  
       TIMOTHY STOKES  
71    OCCUPANT UNKNOWN  
77    MERRICK THERIAULT  
83    TERRANCE PANCIERA  
90    ANN BAGWELL  
       CAREY MASTRIANNI  
       D BUJAK  
       DAISY CORREA  
       DOUGLAS SCHWAN  
       EDWARD SKORUPSKI  
       F KHAN  
       FRANCIS GRIFFIN  
       JACQUELYN LIU  
       JOEL MORRIS  
       JOHN MITCHELL  
       KATIE TORRES  
       KEVIN HOOK  
       LINDSEY SMITH  
       LISA FARRELL  
       MARIBEL BARD  
       MICHAEL BAEZ

Target Street      Cross Street      Source  
-                      ✓                      Cole Information Services

**BOARDMAN RD 2003 (Cont'd)**

90    MICHAEL STUKA  
      MICHELLE QUILES  
      NICOLE NIEVES  
      NINA EVANS  
      PAMELINA WENTWORTH  
      R DASILVA  
      RICHARD DIAZ  
      ROBERT HAY  
      TIM HARMON  
91    DENISE SAMARTINO  
97    STEPHAN SHEAN  
104   BRISTOL BANDITS  
      JOSEPH MONE  
105   JAMES ONEILL  
112   EDWARD COBURN

Target Street      Cross Street      Source  
-                      ✓                      Cole Information Services

**BRITTON RD 2003**

1    KELLY QUENNEVILLE  
4    KIMBERLY SHOPEY  
10   OCCUPANT UNKNOWN  
16   OCCUPANT UNKNOWN  
19   PAUL DULAC  
21   ALBERT ANGERS  
22   LOIS PIKORA  
28   SAFRINA CHRISTENSEN  
34   GARY GRZEIKA

Target Street      Cross Street      Source  
 -                      ✓                      Cole Information Services

**CAMP ST    2003**

358 GERALD MAGNANI  
 366 JOSEPH PASSARETTI  
 422 RONALD MASSEY  
 432 FRED LESNIEWSKI  
 460 ROBERT THOMAS  
 468 STEPHEN SCHMIDT  
 484 DENISE AVERY  
 492 MARY WOLANIN  
 504 DONALD ANDERSON  
 514 OCCUPANT UNKNOWN  
 528 JEAN OAKES  
 542 JENNIFER VAMVAKAS  
 562 PAUL SCHENONE  
 582 ANDREW TIBBO  
 600 ALPHONSE THERIAULT  
 601 EDWARD STRAK  
 609 CHRISTOPHER HERRICK  
 625 SCOTT GARRAPY  
     STEVEN JANDREAU  
 626 MICHALIC ROBERT FIRST SGT  
     ROBERT MICHALIC  
 634 MICHAEL HORBAL  
 639 OLGA MACCIO  
 644 RICHARD SARGEANT  
 649 ROLAND VONTELL  
 659 APOLINAR AGOSTO  
 666 JOHN GALVIN  
 675 CHANTALE RODRIGUE  
 683 G YAREMA  
     GLEN LUDDEN  
 688 BRUCE POLITZ  
     OCCUPANT UNKNOWN  
 691 VICTOR FUMIATTI  
 711 HOWARD COURCHAIINE  
 718 HAROLD QUAGLIAROLI  
     MARK DALEY  
 721 CHRISTOPHER THROWE  
 731 JIMMY COUTURE  
 732 OCCUPANT UNKNOWN  
     WARREN MIRON  
 739 NICHOLAS MATURO  
 749 RICHARD CONE  
 759 CHARLES SNYDER

Target Street      Cross Street      Source  
 -                      ✓                      Cole Information Services

**FARMINGTON AVE    2003**

1182 GREG NEWCITY  
     S & S SALES  
     U HAUL CO  
 1185 A 1 LIQUIDATOR  
     OCCUPANT UNKNOWN  
     TIMS INC  
 1195 FARMINGTON PAYPHONE  
     FRANKIES OF BRISTOL  
 1197 GENERAL INSURANCE SERVICES  
     SIR SPEEDY PRNTNG & CPYNG CTR  
     SIR SPEEDY PRNTNG OF BRSTL LLC  
     STELLAS RESTAURANT & PIZZA  
     SUBWAY ACROSS FROM SHPRT PLAZA  
 1200 SHOP RITE  
     SHOP RITE PHARMACY  
     SHOPRITE OF WATERBURY LLC  
 1214 LITTLE BOBS DISCOUNT FURNITURE  
     OCCUPANT UNKNOWN  
     TOWN FAIR TIRE  
 1215 FRANKIES FAMILY RESTAURANT  
 1224 CRAZY BRUCES LIQUORS  
 1235 CLOTHES CALL DRYCLEANERS  
     GOLDEN PAGODA  
     MARSHALLS  
     SEARS HARDWARE  
     SINGER SEWING CO  
 1245 CNCTCT STAT OF ENVRNMNT PRTCT  
 1250 OCCUPANT UNKNOWN  
 1265 JEANETTE MAHANNAH  
 1289 CURVES FOR WOMEN  
 1290 EBLENS CASUAL CLOTHING & FTWR  
 1301 C CIECHOSKI  
     DONNA SZYDLO  
 1325 ALAN THERIAULT  
     CATHERINE BAKER  
     DALE HOGAN  
     DAVID FESTA  
     DAVID SONSTROM  
     FRANK FORCUCCI  
     GARY MICHAUD  
     GIUSEPPE BELCARO  
     JOHN IRWIN  
     JONATHAN TESSIER  
     JUDITH WALO  
     KATHLEEN DRISCOLL  
     LISA AUGUSTINE  
     MARIA FILAK  
     MARION LAWRENCE  
     MICHAEL BARZEE  
     NORMA YOUNG

Target Street      Cross Street      Source  
-                      ✓                      Cole Information Services

**FARMINGTON AVE 2003 (Cont'd)**

1325 PAMELA LOMAN  
PATRICIA MCGRADY  
PAUL DORNER  
PIERINA TARCA  
ROSEANN LAUZON  
RUDOLPH HATTEYER  
RUSSELL SCHWARTZ  
SUZANNE MANTEI  
WIKTORIA STOJ  
1335 STEPHEN LARSON  
1379 ELIZABETH RADOMSKI  
LARSON BROTHERS FARM  
LINDAS ULTIMATE GIFT  
1400 ARTHUR LARSON  
WAL MART  
WAL MART SUPERCENTER  
WALMART PORTRAIT STUDIO  
1444 MERIT DOVER INC  
1460 CROWLEY DODGE  
1461 BUICK AUTHORIZED SALES & SRVC  
1462 BRISTOL SHELL  
FARMINGTON AV PAYPHONE  
1469 ALICE WOOD  
ARLENE HORNYAK  
BRIAN GALLAGHER  
CHERIE WALTON  
DAVID ONOFRIO  
DAWN LUZI  
DENNIS LEIGH  
DIANE MELEWSKI  
ELAINE STRINIE  
ELMER RODE  
EMIL DELCEGNO  
ERIC LUNDQUIST  
EUGENE TILLEY  
EVELYN SAHNO  
EVELYN UTLEY  
FRANK ARONNE  
GAIL DAYTON  
HELEN OHANLON  
HENRY BEEKMAN  
HENRY RABOIN  
JAMES CARTER  
JAMES GRIFFIN  
JAMES GRIMES  
JANET GRANGER  
JANICE ROLAND  
JIM BOVIA  
JOAN BROWN  
JOHN DOVITSKI

Target Street      Cross Street      Source  
-                      ✓                      Cole Information Services

**FARMINGTON AVE 2003 (Cont'd)**

1469 JOHN MORSE  
JOSEPH DICOSIMO  
JOSEPH DINIELLI  
JOSEPHINE POLULLA  
KATHERINE LICKWAR  
KATHRYN BLAIR  
KENNETH BURNS  
KENNETH FREESE  
LEO SLOMINSKI  
LOIS HEMINGWAY  
LOIS SAMAN  
LUCIANO CONSOLI  
MAMIE DENEHY  
MARGARET QUIRIN  
MARK BLORE  
MICHAEL CAIRNS  
MICHAEL PAGE  
OLIVE HAFFORD  
P RICCIO  
PATRICIA HARDING  
PAUL LASKOWSKI  
PHILIP COCO  
PHILIP QUIRIN  
PHILIP QUIRIN  
PHYLLIS GILSON  
RAYMOND LORENZETTI  
RENA ALBERT  
RHODA CLOUTIER  
RICAHRD ROYANSKI  
RICHARD LEFTWICH  
RICHARD MURPHY  
ROBERT KLEMYK  
ROBERT ROBERTS  
ROBERT SCOTTI  
ROBERT SWEIG  
ROBERT SWENSON  
ROBERT TENEROW  
ROGER CHASSE  
RONALD SWANSON  
SALVATORE CONTURSO  
SHANE SIMPSON  
STEPHEN STRINCI  
SUSAN DEAN  
TEDDY JEFFRIES  
TERRYVILLE CONSTRUCTION CO  
THERESA DROUIN  
THOMAS GARRISON  
THOMAS GAUVIN  
WALTER LAMOREAUX  
WARREN JOHNSON

Target Street      Cross Street      Source  
-                      ✓                      Cole Information Services

**FARMINGTON AVE 2003 (Cont'd)**

1469 WILLIAM MOSLEY

Target Street      Cross Street      Source  
-                      ✓                      Cole Information Services

**HAROLD RD 2003**

9 BARBARA RINDFLEISCH  
10 KEVIN MORAN  
12 C CASTONGUAY  
OCCUPANT UNKNOWN  
14 JUDY JONES  
15 ERIC PIZZOFERRATO  
17 BOGUSLAWA BUCZEK  
19 ERIC BOSWELL  
21 STEVE SMITH  
23 CARLOS NEVES  
OCCUPANT UNKNOWN  
PATRICIA RALPH  
TERRI CZERWINSKI  
ULTMT NAIL & SKIN CARE LLC  
27 DAVID BROGAN  
POWER WASHING UNLIMITED  
SJ COMMUNICATIONS  
TRACI HOWLAND  
29 C STANIEWSKI  
31 EDUARDO VARELA  
JUSTICE TITLE SERVICES LLC  
OCCUPANT UNKNOWN  
PAUL ANNIS  
33 AHMED MAHMUD  
35 JAN TOMALA  
37 MARGARET KLOSINSKI  
41 OCCUPANT UNKNOWN  
43 TIFFANY WELCH



Target Street      Cross Street      Source  
-                      ✓                      Cole Information Services

**SCOTT SWAMP RD 2003**

342 WALTER SODERBERG  
343 DOUGLAS KEITH  
346 COMMUNICATIONS GRAPHICS  
CONTEMPORARY FRAME CO  
ROBERT SAWYER  
WALL DECOR & MORE  
352 PROVIDENCE LLC  
353 DR EDWARD ALLEN DDS PC  
EURO CLEANERS & TAILORS  
FANCY BAGELS  
FICALORA PETER FAMILY DNTSTRY  
RISTORANTE DENISE II  
SALERNO RESTAURANT & PIZZERIA  
358 DIMITRIOS DIAKOIANNIS  
KEVIN SLVNS BLACK BELT KRT  
361 FRANKS NURSERY & CRAFTS  
362 OCCUPANT UNKNOWN  
368 CONNECTICUT MO PED CTR  
DIGITAL IMAGE GROUP INC  
GILS SPIRIT SHOPPE  
371 TRACY KLEINER  
372 CLAIRE ADAMS  
ROSSINIS PIZZA & RESTAURANT  
375 PHILLIP THOMPSON  
376 CEDAR HOUSE GALLERY  
OCCUPANT UNKNOWN  
377 RICHARD CARLSON  
382 DONALD MORIN  
385 CHRISTOPHER WARNER  
GILLES LANDRY  
JOSEPH SISK  
393 IGNACY NAJDZIENOWICZ  
394 WILLIAM WESCOTT  
398 KATHERINE LINDQUIST  
401 OCCUPANT UNKNOWN

Target Street      Cross Street      Source  
-                      ✓                      Cole Information Services

**STAFFORD AVE 2003**

625 HELEN ROMANS  
630 MARK PETERSON  
634 EDMOND DUBE  
635 MARTIN STACHURSKI  
643 BRUCE JOHNSON  
655 LEON MIECZKOWSKI  
656 CIGAR DEPOT  
JERRYS DISCOUNT LIQUORS  
657 ELIZABETH DAY  
658 ANTHONAY FINELLI  
JERRYS DISCOUNT LQR & CIGAR DE  
659 ROBERT FRANK  
660 WAYNE TIRONE  
661 JORGE BONILLA  
670 GORDON NADEAU  
674 OCCUPANT UNKNOWN  
680 JAMES BISHOP  
687 LEONEL DULAC  
690 PETER RUSSO  
694 LOUKESHA RAYE  
695 ALFONSO GARCIA  
737 KATHY FABER DESIGNS LLC  
ROBERT FABER  
747 ARMATA & DAVIS LLC  
JENNIFER E DAVIS  
765 DAVID SCOTT  
779 URSULA KESSLER  
791 BERNARD GILMAN  
797 GEORGE PAGE  
815 ANN WHITEHEAD  
ANNASTASIA BERLINSKI  
ANNE KROTICK  
ARLINE NEWTON  
ARTHUR BARD  
AVIS DRISCOLL  
CLAYTON JENKS  
DONALD SELINA  
DORIS NOLES  
E LAZAROSKI  
EDWARD LITWINCZYK  
EMIL GOLIN  
GLORIA NASORI  
IRENE PRELESKI  
JAMES SALERNO  
JEANNETTE PETKE  
JOANN METHVIN  
JOHN MAKULA  
LEO JOHNSON  
LOUISE GUZOWSKI  
LUCILLE MULLER

Target Street      Cross Street      Source  
-                      ✓                      Cole Information Services

**STAFFORD AVE    2003    (Cont'd)**

815    M CANFIELD  
      MAE RINDFLEISCH  
      MARGARET DUQUETTE  
      MARION LYNCH  
      MARY ROSSVALL  
      MICHELINA PISTRITTO  
      PERLEY VIGUE  
      PETER PIFFERI  
      PHYLLIS GESICKI  
      RAY MCLAUGHLIN  
      RAYMOND SENCHUCK  
      RICHARD THIBEAULT  
      RITA JONES  
      RONALD WAGNER  
      SHIRLEY CASAVANT  
      THERESA BELLIZZI  
820    ANNEMARIE LOPES  
      ARNOLD KELLY  
      BEVERLY KNOTT  
      BRIAN FRYE  
      CAROL ROY  
      DAVID WASTA  
      DEBORAH DICKMANN  
      DONALD BEYERS  
      E SHIRLING  
      EMILIEENNE BOUYEA  
      ERIC DEAN  
      GREG WILKES CONSTRUCTION  
      GREGORY WILKS  
      J MAISAK  
      JASON VALLEE  
      JASON WARNER  
      JENNIFER SCHARPF  
      JEROME PROVENZAN  
      JOHN BENOIT  
      KATHLEEN REILLY  
      KEVIN CASEY  
      KYLE RICKARD  
      LAURA RAPONEY  
      LEE CENTINARO  
      LINDA LAVILETTE  
      LINDA WILLEY  
      MARGARET BENHAM  
      MARSHA BUELL  
      MARY CLEAVER  
      MICHAEL ANTONELLI  
      NICHOLAS CRUSSANA  
      P TUCKER  
      PAUL BOUCHARD  
      RICHARD CASELLA

Target Street      Cross Street      Source  
-                      ✓                      Cole Information Services

**STAFFORD AVE    2003    (Cont'd)**

820    RICHARD MUNGER  
      ROBERT SUJECKI  
      ROSEMARIE MAISONET  
      SHERI DUBAY  
      SUSAN BILANSKY  
      TIMOTHY BINGIEL  
      VINCENT GUARDA  
      W MULLIGAN  
      WAYNE TAYLOR  
      WILLIAM GREGER  
831    ST JOHNS RECTORY  
848    OCCUPANT UNKNOWN  
851    OCCUPANT UNKNOWN  
      ST JOHNS EPISCOPAL CHURCH  
860    BETTWALL VENDING SERVICES  
      TW MACHINE CO  
      WALLACE BRACKETT  
884    DARRIN WHITMAN  
      STUDIO HAIR  
906    FIRST BRISTOL FDRL CRDT UNION  
908    SIMPLY HAIR  
910    TASTE OF CHINA  
912    ORGNL DNPHY ICE CREAM PRLR  
914    EXQUISITE NAILS  
      OCCUPANT UNKNOWN

Target Street      Cross Street      Source  
 -                      ✓                      Cole Information Services

**BOARDMAN RD 1999**

7      RENA KRUEGER  
 15     RUSSELL CARTER  
 21     SCOTT ROSSIGNOL  
 27     OCCUPANT UNKNOWN  
 35     KAIZER MURRAY DENTAL LABORATORY  
       MURRAY KAIZER DENTAL LABORATORY  
       OCCUPANT UNKNOWN  
 43     HAROLD STAMAND  
 51     PENNY ROSS  
 65     JAMES FITZPATRICK  
 70     A THOMAS  
       AARON CYR  
       B RIES  
       BARRY RAVLIN  
       CRAIG CHAMBERLAND  
       CYNTHIA GUENDERT  
       DANIEL DUGO  
       DONALD SOUTHLAND  
       EDWARD MAHER  
       ELAINE BEACH  
       ELLEN FOWLER  
       J GRANT  
       JAMES KAVANAUGH  
       JOHN ESCALANTE  
       K ALVES  
       KEVIN MCADAM  
       L DUDLEY  
       L SHEPARD  
       MARC COCCOLI  
       MICHAEL KILDUFF  
       NORMAN GOSLER  
       P FORD  
       ROBERT BUTLER  
       ROBERT HADFIELD  
       SUSAN DONAHUE  
       T GOODNOUGH  
       TANIA MARSHALL  
       TODD PARKER  
 71     THOMAS KYLE  
 77     HEATHER ROSS  
 83     PETER BOTSACOS  
 90     A SOOKRAJ  
       CECILIA NUZZO  
       CHERYL CANFIELD  
       CYNTHIA ATWATER  
       EDWARD SKORUPSKI  
       ERIC KOBYLARZ  
       EVELYN COOK  
       FRANCIS GRIFFIN  
       GENE CURTIS

Target Street      Cross Street      Source  
 -                      ✓                      Cole Information Services

**BOARDMAN RD 1999 (Cont'd)**

90     JESSICA TORRES  
       JOHN MITCHELL  
       KERRY TEP  
       MARCIA HATFIELD  
       MICHAEL STUKA  
       RICHARD PARENTI  
       ROYCE DEFOSES  
       SEIVA BOURDEANU  
       TIM HARMON  
       WAYNE TREMBLY  
       WENDY ARMSTRONG  
 91     ANNA COX  
 104   JOSEPH MONE  
 105   MICHAEL HANSON

Target Street      Cross Street      Source  
-                      ✓                      Cole Information Services

**BRITTON RD    1999**

4      K SHOPEY  
10     GENE QUENNEVILLE  
16     CARL WOOL  
19     TINA DULAC  
21     ALBERT ANGERS  
22     OCCUPANT UNKNOWN  
28     WM CHRISTENSEN

Target Street      Cross Street      Source  
-                      ✓                      Cole Information Services

**CAMP ST        1999**

358    OCCUPANT UNKNOWN  
366    JAMES KONOPKA  
422    RONALD MASSEY  
432    FRED LESNIEWSKI  
452    JAMES DONCET  
460    ROBERT THOMAS  
484    OCCUPANT UNKNOWN  
492    OCCUPANT UNKNOWN  
504    DONALD ANDERSON  
514    HELEN MIHALKA  
542    GILLES FORTIER  
562    PAUL SCHENONE  
582    ANDREW TIBBO  
600    OCCUPANT UNKNOWN  
601    BRIAN SKINNER  
609    C HERRICK  
625    J GARRAPY  
626    MICHALIC ROBERT 1ST SGT  
       ROBERT MICHALIC  
634    MICHAEL HORBAL  
639    RITA KLAJE  
644    RICHARD SARGEANT  
649    ROLAND VONTELL  
659    CLAUDE POIRIER  
666    JOHN GALVIN  
675    DAMIAN GAMBACINI  
683    G YAREMA  
       K SLEBODA  
688    EMIL POLITZ  
691    VICTOR FUMIATTI  
711    HOWARD COURCHAINÉ  
718    HAROLD QUAGLIAROLI  
721    EMILY ASHLINE  
731    JEAN COUTURE  
732    WARREN MIRON  
739    NICK MATURO  
749    V CONE  
759    CHARLES SNYDER  
760    TIMOTHY CHADBOURNE

Target Street      Cross Street      Source  
 -                      ✓                      Cole Information Services

**FARMINGTON AVE 1999**

1182 S & S SALES  
 S & S SERVICE CENTER  
 U HAUL COMPANY INDEPENDENT DEALERS  
 1185 A 1 LIQUIDATOR  
 TIMS COUNTRY FURNITURE  
 1195 FRANKIES OF BRISTOL  
 1197 GENERAL INSURANCE SERVICES  
 SIR SPEEDY PRINTING AND COPYING CENTER  
 STELLAS RESTAURANT & PIZZA  
 SUBWAY ACROSS FROM SHOPRITE PLAZA  
 1200 SHOP RITE SUPERMARKET  
 1212 PHOENIX CONVENIENCE & GENERAL STORE  
 1214 A HAIR ABOVE INCORPORATED  
 BOBS DISCOUNT FURNITURE  
 LIL BOBS DISCOUNT FURNITURE  
 LITTLE BOBS DISCOUNT FURNITURE  
 TOWN FAIR TIRE  
 1224 CRAZY BRUCES LIQUORS BRISTOL STORE  
 CRZY BRUCES LIQUORS WINE LIQUORS BEER SODA ICE DI  
 WHITE HOUSE LIQUORS BRISTOL STORE  
 WHT HOUSE LIQUORS CRZY BRUCE WINE LQR BEER SODA ICE  
 1235 CLOTHES CALL DRYCLEANERS  
 EAGLE BANK BRANCH OFFICES  
 MARSHALLS  
 OCCUPANT UNKNOWN  
 PERGAMENT HOME CENTERS INCORPORATED  
 SINGER SEWING COMPANY DEALER  
 TO PICK UP OR SEND MONEY TRANSFERS  
 1265 DOUGLAS MAHANNAH  
 1290 EBLENS CASUAL CLOTHING AND FOOTWEAR STORE  
 PRUDENTIAL CONNECTICUT REALTY RESIDENTIAL SALES OFFIC  
 1301 OCCUPANT UNKNOWN  
 1321 MICHAEL BARZEE  
 1325 AGNES PEPLER  
 ANA WILKINS  
 B REKOS  
 COLLEEN BARBER  
 COOKIE ENGLANDER  
 D BOSCO  
 DAVID FESTA  
 DAVID SONSTROM  
 FRANCIS FORCUCCI  
 G BELCARO  
 GLORIA MULLANEY  
 GLORIA WISLOSKI  
 HEATHER MAJEWSKI  
 IRENE BROWN  
 J BURKE  
 J TESSIER  
 JUDITH WALO

Target Street      Cross Street      Source  
 -                      ✓                      Cole Information Services

**FARMINGTON AVE 1999 (Cont'd)**

1325 K DRISCOLL  
 KENNETH MANTEI  
 LOUISE ARMSTRONG  
 M LAMY  
 MARIA CZUCHTA  
 MARION LAWRENCE  
 MARY KENYON  
 MICHAEL BARZEE  
 MICHAEL MILEWSKI  
 MICHAEL SPALMA  
 N YOUNG  
 P LOMAN  
 P MCGRADY  
 P PORTE  
 P TARCA  
 ROBERT IRITANO  
 RUDOLF HATTEYER  
 SUZZANE CYR  
 V STOJ  
 WILLIAM LONG  
 1335 STEPHEN LARSON  
 1379 BITTERSWEET FLOWER SHOP  
 E RADOMSKI  
 LARSON BROTHERS FARM  
 ULTIMATE BASKET THE  
 1400 ARTHUR LARSON  
 1444 H DAVIS  
 1461 BUICK AUTHORIZED SALES & SERVICE  
 OLDSMOBILE AUTHORIZED SALES & SERVICE  
 OLDSMOBILE SALES & SERVICE  
 WASLEY BUICK OLDSMOBILE INCORPORATED  
 1462 BRISTOL SHELL  
 1469 A BASCETTA  
 BETTY NORTON  
 C BLACKWOOD  
 C WALTON  
 CAROL DORBUCK  
 CHARLES FOLEY  
 D LUZI  
 DAVID ONOFRIO  
 DAVID SOLOMON  
 DIANE BAMULSKI  
 DIANE MELEWSKI  
 E UTLEY  
 ELMER RODE  
 EMIL DELCEGNO  
 EUGENE GOYETTE  
 EVELYN SAHNO  
 FRANK ARONNE  
 FRANK COHEN

Target Street      Cross Street      Source  
-                      ✓                      Cole Information Services

**FARMINGTON AVE 1999 (Cont'd)**

1469 G OLIVER  
G STONE  
J POLULLA  
JAMES CARTER  
JAMES GRIMES  
JANICE ROLAND  
JEAN GRIFFIN  
JIM BOVIA  
JOAN HAYES  
JOHN BEVAN  
JOHN HINMAN  
JOSEPH DICOSIMO  
JOSEPH MOLNAR  
KATHRYN BLAIR  
KENNETH FREESE  
L HEMINGWAY  
LENA MORSE  
LIBRA SCHIGAS  
LINDA LEFRANCOIS  
LOIS SAMAN  
LOUIS VALTORTA  
LUCIANO CONSOLI  
LUCIE GENEST  
M BEEKMAN  
M JUNG  
M PAGE  
M SHIRVANI  
M TUFTS  
MAMIE DENEHY  
MIDNIGHTS PAINTING COMPANY INCORPORATED  
MYRA KERR  
NORMAN LIU  
NORMAN PASQUALICCHIO  
P HARDING  
P RICCIO  
PAUL KAZY  
PETER BURNS  
PHYLLIS GILSON  
R LEIGH  
RAHUL SACHDEV  
RAYMOND LORENZETTI  
RENA ALBERT  
RICHARD LEFTWICH  
RICHARD MURPHY  
RICHARD ROZANSKI  
ROBERT ROBERGE  
ROBERT ROBERTS  
ROBERT SCOTTI  
ROBERT SWEIG  
ROBERT TENEROWICZ

Target Street      Cross Street      Source  
-                      ✓                      Cole Information Services

**FARMINGTON AVE 1999 (Cont'd)**

1469 RONALD KORNACKI  
SHARON SIMPSON  
STEPHEN WILSON  
T GAYLE  
TEDDY JEFFRIES  
THERESA DROUIN  
THOMAS GARRISON  
THOMAS GAUVIN  
V MARIOTTI  
WALTER LAMOREAUX  
WILLIAM GARDINER  
WILLIAM MOSLEY

Target Street      Cross Street      Source  
-                      ✓                      Cole Information Services

**HAROLD RD    1999**

9      FRED RINDFLEISCH  
10     KEVIN MORAN  
      SUSAN MORIN  
12     KERRI COLDITZ  
14     JUDY JONES  
15     ERIC PIZZOFERRATO  
16     LOUIS CASTONGUAY  
17     B BUCZEK  
19     KAREN DAILEY  
21     PATRICK MCCARTHY  
23     AMY OLSEN  
      CARLOS NEVES  
      DAVID PIROG  
      P RALPH  
27     PAUL MARTIN  
29     OCCUPANT UNKNOWN  
31     R GHOLAMPOUR  
33     OCCUPANT UNKNOWN  
35     JAN TOMALA  
37     M KLOSINSKA  
39     OCCUPANT UNKNOWN  
41     OCCUPANT UNKNOWN  
43     THOMAS LEACH

Target Street      Cross Street      Source  
-                      ✓                      Cole Information Services

**SCOTT SWAMP RD    1999**

342    WALTER SODERBERG  
343    OCCUPANT UNKNOWN  
346    COMMUNICATIONS GRAPHICS  
      CONTEMPORARY FRAME COMPANY  
352    FARMINGTON MOTOR SERVICE  
      FARMINGTON TEXACO  
353    ALLEN EDWARD A DR DNTST  
      CREATIVE CONCEPTS  
      EURO CLEANERS & TAILORS  
      FANCY BAGELS  
      FARMINGTON BILLIARD CLUB  
      LITTLE ANGELS CHILDCARE & LEARNING CENTER LLC  
      WHIMSICAL TREASURE CHEST  
358    KEVIN SULLIVANS BLACK BELT KARATE SCHOOLS  
361    FRANKS NURSERY & CRAFTS RETAIL STORES  
368    BARTER BUSINESS UNLIMITED  
      BLACKJACK ROOFING  
      CONNECTICUT MO PED CENTER  
      CROCKET LOG HOMES  
      DIGITAL IMAGE GROUP INCORPORATED  
      GILS SPIRIT SHOPPE  
      IMSAFE SECURITY SYSTEMS  
      T & T HOMES LIMITED  
372    C ADAMS  
      ROSSINIS PIZZA & RESTAURANT  
376    CEDAR HOUSE GALLERY  
377    OCCUPANT UNKNOWN  
382    VALDORA MORIS  
385    IMAGE LANDSCAPING & PROPERTY MANAGEMENT  
      JOSEPH SISK  
393    IGNACY NAJDZIENOWICZ  
401    BARCIKOWSKI FARMS

Target Street      Cross Street      Source  
-                      ✓                      Cole Information Services

**STAFFORD AVE    1999**

625 HELEN ROMANS  
629 OCCUPANT UNKNOWN  
630 MARK PETERSON  
634 OCCUPANT UNKNOWN  
635 HARRY LEBA  
MARCEL TRUDEAU  
643 ROBERT JOHNSON  
655 LEON MIECZKOWSKI  
656 JERRYS DISCOUNT LIQUORS  
657 OCCUPANT UNKNOWN  
658 OCCUPANT UNKNOWN  
659 JAIME BATISTA  
660 X FACTOR  
661 OCCUPANT UNKNOWN  
670 GORDON NADEAU  
674 H MILLER  
680 JAMES BISHOP  
687 LEONEL DULAC  
690 FRANK GALLAGHER  
PETER RUSSO  
694 OCCUPANT UNKNOWN  
695 ANTHONY SZYMANSKI  
737 FABER KATHY DESIGNS  
765 DAVID SCOTT  
771 PAUL HAFNER  
779 URSULA KESSLER  
791 BERNARD GILMAN  
797 GEORGE PAGE  
815 A BERLINSKI  
A DRISCOLL  
AGNES STRICKLAND  
ARTHUR BARD  
ARTHUR NORTON  
D THERRIAULT  
DOMENIC DEMARTINO  
DONALD SELINA  
EDWARD LITWINCZYK  
EMIL GOLIN  
EVELYN HASSETT  
G NASORI  
HARRY SHOPAY  
HENRY GESICKI  
I PRELESKI  
IRVING HAVILAND  
JOHN MAKULA  
JOSEPH DOMORAD  
JOSEPH MACALUSO  
JOSEPH VENTRELLA  
K THERRIAULT  
KENNETH WILLIAMS

Target Street      Cross Street      Source  
-                      ✓                      Cole Information Services

**STAFFORD AVE    1999    (Cont'd)**

815 L AVEY  
L BURNS  
L GUZOWSKI  
L KOZLOWSKI  
L WHITEHEAD  
LENA BOASSO  
LEO JOHNSON  
LEO OUELLETTE  
LOIS PORCH  
LUCILLE MULLER  
M DAPRILE  
MARION LYNCH  
MICHAEL GORE  
O MARCOTTE  
PETER PIFFERI  
R GINSBURG  
RAYMOND SENCHUCK  
RICHARD THIBEAULT  
ROGER HOULE  
RONALD WAGNER  
S LANG  
STEVEN LECLAIR  
SYLVIO SHAW  
T MENDELA  
T PARADISE  
820 AVIVA ASNIS  
B KNOTT  
BARBARA HIGGINS  
BARBARA RAYMOND  
C FRANKLIN  
CHET WITKOWSKI  
DEBORAH CROMACK  
DEBORAH DICKMANN  
DIANE ZDROJOWY  
DONALD BEYERS  
DUANE ORTT  
EDWARD CLEMENTS  
GREGG LAFFERTY  
GREGORY WILKS  
HEIDI MAZEROLLE  
J CORBETT  
JAMES RANGLES  
JAMES SAVINO  
JENNIE MOLA  
JOE LAROSA  
JOHN ALFIERI  
JOHN BENOIT  
JOSEPH SPINELLA  
KEITH SYKES  
KYLE RICKARD



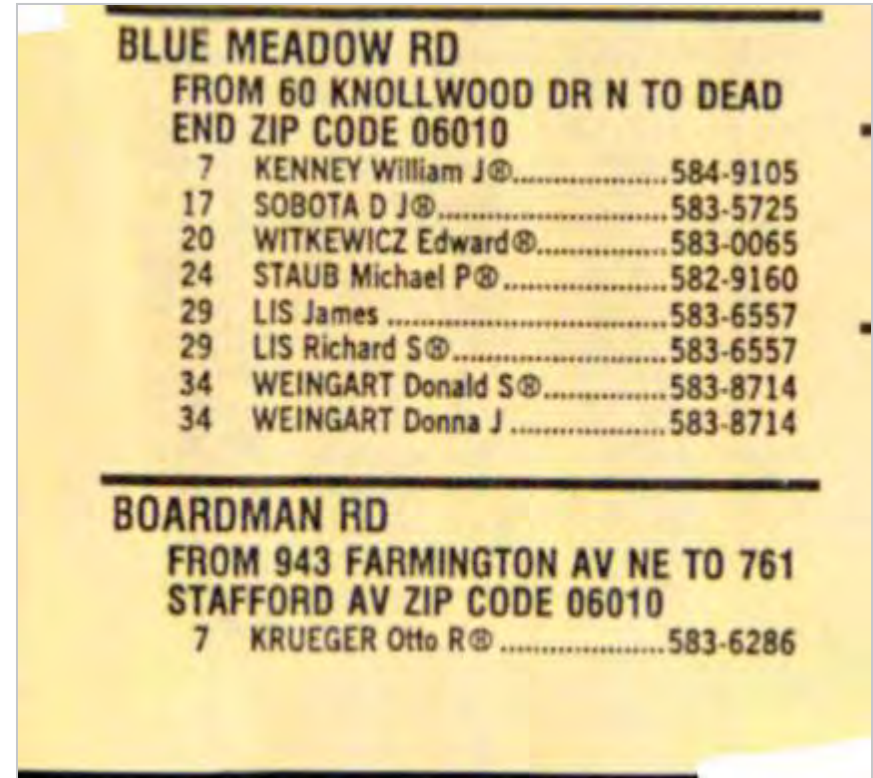
Target Street Cross Street Source  
 - ✓ Cole Information Services

STAFFORD AVE 1999 (Cont'd)

820 L BADER  
 L LAVILETTE  
 LEE CENTINARO  
 M BENHAM  
 M BOUCHER  
 M BUELL  
 MARY CLEAVER  
 MICHAEL COSGROVE  
 PAUL BOUCHARD  
 PAULA LABBIE  
 RICHARD CASELLA  
 RICHARD MUNGER  
 ROBERT SUJECKI  
 ROBYN WILLIAMS  
 ROGER SEARS  
 SALLY BINGIEL  
 VINCENT GUARDA  
 WAYNE TAYLOR  
 831 ST JOHNS RECTORY  
 848 OCCUPANT UNKNOWN  
 851 ST JOHNS EPISCOPAL CHURCH  
 ST JOHNS NURSERY SCHOOL  
 860 BETT WALL VENDING SERVICE  
 TW MACHINE COMPANY  
 WALLACE BRACKETT  
 884 BETSYS HAIR SALON  
 HEADMASTERS  
 KELLYS KUTTING EDGE  
 STUDIO HAIR  
 908 SIMPLY HAIR  
 910 CHENG'S CHINESE RESTAURANT  
 912 DUNPHYS ICE CREAM PARLOR  
 DUNPHYS ICE CREAM PARLOUR  
 914 EXQUISITE NAILS

Target Street Cross Street Source  
 - ✓ Johnson's City Directory

BOARDMAN RD 1990



**BOARDMAN RD 1990**

15	CARTER Russell E	584-9205
21	No Information	
27	SHELLEY George L Jr	583-4860
35	MURRAY KAIZER INC	583-1397
43	SIAMAND Joseph Harold	583-6261
43	SIAMAND Michelle	583-6261
51	No Information	
57	PIERSANTI Gregory A	583-9209
65	FITZPATRICK Alan J	589-6488
65	FITZPATRICK James M	589-6488
70	BOARDMAN STREET CONDOMINIUMS	584-0368
70	COTE Gary	589-5397
70	GELINEAU J	589-6558
70	GOSLER Norman R	585-0246
70	OUELLETTE D	583-2556
70	SCHAFFER J	589-7916
70	SOUCY Barrie	583-4688
70	THOMAS A	582-7896
70	WOOD Ricky K	589-2057
70	(#1A)IRIES B	585-0062
70	(#2C)BARCIKOWSKI L F	589-8550
70	(#3C)OGHLKY M	585-6798
70	(#4B)McCUE Thomas	589-5427
70	(#7C)DOMINGUE Beatrice L	582-8554
70	(#8B)No Information	
70	(#9C)KAVANAUGH James F	589-4150
70	(#10C)LOGAN Patricia L	582-9873
70	(#11A)ZIEGLER Lorene Ann	589-5005
70	(#11A)ZIEGLER Kristin	589-5005
71	No Information	
77	RANCOURT Daniel A	589-8583
83	LITKE Frances T	582-3729
90	BOCOMPANO M	584-1945
90	CHAMBERLAND Tina	585-7594
90	DePETER Linda M	585-6930
90	LESSARD Robert A	589-2685
90	LOCKHART Steven J	582-7345
90	LUBRICO Larry P	583-5578
90	MADORE Michael	585-7594
90	STOHL D A	589-4631
90	WEBBER Lisa	583-5578
90	WEDGE R A	582-5402
90	(#1A)PARENTI Richard E	589-7333
90	(#2B)No Information	
90	(#4B)ZARILLO S J	583-2969
90	(#6A)BOURDEANU Silviu C	585-7126
91	COX Anna M	582-3454
97	MORAN Thomas J	585-0154
104	O'CONNELL Arlene E	583-5349
104	PLOCHARSKI Kathy L	583-5349
104	PLOCHARSKI Stephen	583-5349
104	PLOCHARSKI William R	583-5349
105	No Information	
112	KOZUCH L L	585-6498
112	WAGNER Robert	585-6498

**BOIVIN**  
 FROM 133 MAHEU SE BEYOND  
 MAHEU TO DEAR END ZIP CODE

**BRITTON RD 1990**

175	MICHAUD Paul E	589-1797
<b>STEELE RD ENDS</b>		
<b>BRISTOL CENTRE MALL</b> SEE 50-100 NORTH MAIN No listings on this street		
<b>BRITTON RD</b> FROM 926 FARMINGTON AV SE TO 102 LANCASTER RD ZIP CODE 06010		
4	No Information	
10	QUENNEVILLE Gene E	583-3145
16	WOOL Carl Jr	582-5629
19	LEPPERT Margaret S	583-9549
21	ANGERS Albert J	583-0756
22	LOUNDER L A	582-5464
28	CHRISTENSEN Safrina K	582-2844
<b>LANCASTER RD ENDS</b>		
<b>BROAD</b> A CONTINUATION FROM 570 BROAD-FORESTVILLE SW TO 20 KING ZIP CODE		

Target Street

Cross Street

Source

Johnson's City Directory

CAMP ST 1990

297	OUELLETTE Oziell M	583-3878
297	OUELLETTE Rosemarie	583-3878
305	No Information	
307	BLAIS Richard B	589-5747
309	CORFIATI Frank J	583-3289
<b>CONSTANCE LN ENDS</b>		
355	GLORIA DEI	
	LUTHERAN CHURCH	582-0629
385	ANDERSON Clair Rev	582-5662
419	THERIAULT Alan W	589-7556
419	THERIAULT Alan W Jr	589-7556
419	THERIAULT Allison M	589-7556
421	ATHEARN Carol A	589-5900
421	ATHEARN Roseann	589-5900
421	PICH Walter	589-5900
445	CAMDEN Mark D	585-0145
451	DAVIS John G	589-3523
451	DAVIS Norman C	589-3523
471	No Information	
483	O'SULLIVAN William H	583-2866
484	AVERY William H	589-7705
484	BRADDOCK Denise C	589-7705
484	BRADDOCK Patricia V	589-7705
495	No Information	
528	No Information	
551	No Information	
562	SCHENONE Paul J	582-0826
<b>O'SULLIVAN DR ENDS</b>		
567	COLEMAN Jonas	583-8782
567	COLEMAN Richard P	583-8782
567	COLEMAN William P	583-8782
601	LARSON Folke R	582-0529
609	No Information	
625	MILLER Gary L	589-6456
638	No Information	
649	VONTELL Roland J	793-0809
659	POIRIER Claude J	583-7908
675	CAMP Anthony V Jr	584-2793
683	YAREMA G L	582-7024
691	FUMIATTI V F	589-6257
711	COURCHAIINE Howard A	582-4603
711	COURCHAIINE Olive T Mrs	582-4603
718	BARCIKOSKI John	583-5210
718	BART Ray	583-5210
731	COUTURE Jean Claude	582-8013
732	MIRON Warren G	583-9582
739	MATURO Nicholas J	583-6594
749	CONE Rexford L Jr	583-2146
749	CONE Roy A	
759	SNYDER Charles F	582-0000
759	SNYDER Lynn J	582-0000
760	No Information	

CANDLEWOOD DR (E)

Target Street

Cross Street

Source

Johnson's City Directory

FARMINGTON AVE 1990

1175	(#31)DOWDING Patricia M	584-8311
1175	(#3)SUGLANKER James C	585-9511
1175	(#4-41)CROCKETT Donald	
	T B	585-5620
1182	S & S SERVICE CENTER	582-8776
1182	U-HAUL CO.	584-5908
1185	CENTURY 21 J ANNE NORTH	
	REALTY INC.	583-1431
1185	(#B)NORTHWOOD	
	MANAGEMENT INC.	583-1926
1185	(#C)BURKE JANET C	583-1431
1185	(#C)CAVEAR MARY BLO	583-1431
1185	(#C)DELANEY CLEMENTINE	583-1431
1185	(#C)DELANEY CONNIE	583-1431
1185	(#C)JOYCE JOSEPH	583-1431
1185	(#C)KAZARIAN ELIZABETH	583-1431
1185	(#C)MAGUIRE EILEEN	583-1431
1185	(#C)MAGUIRE NICKI	583-1431
1185	(#C)MONTEN DANE	583-1431
1185	(#C)POEHLER CATHERINE	583-1431
1185	(#C)RAMOS ROBERT	583-1431
1185	(#C)ROSEN EVE	583-1431
1185	(#C)SPENCER LEIGH	583-1431
1185	(#C)TACK ANNE C	583-1431
1185	(#C)ZOHMAN MARY	583-1431
1195	FRANKIE'S OF BRISTOL	584-0626
1197	ALLIED REAL ESTATE &	
	INSURANCE AGENCY INC	583-1886
1197	C A	
	INTERNATIONAL	
	HAIRCRAFTERS	589-6251
1197	GENERAL INSURANCE	589-8885
1197	SERVICES/ALLIED INSURANCE	589-8885
1197	HARRY'S RESTAURANT	
	& PIZZA	584-9800
1197	SNOW AGENCY	
	THE/ALLIED INSURANCE	583-8138
1200	SHOP WITE FLOWERS	584-8022
1200	SHOP BITE SUPERMARKET	584-8022
1210	CARD GALLERY	583-1176
1214	TOWN FAIR TIRE	583-7722
1216	CULINARY CAROUSEL	582-0036
1224	CRAZY BRUCE LIQUORS	582-4323
1224	WHITE HOUSE LIQUORS	582-4323
1228	PRICE RIGHT DRUGS	583-1854
1230	No Information	
1232	FLEET BANK OF CT-DR OFCS-	
	FARMINGTON AV OFC	584-7050
1234	COLONIAL CARD 'N	
	PARTY SHOP	582-5546
1235	GOLDEN PAGODA	583-9514
1235	HIT DR MISC	585-7515
1235	R & F ENTERPRISES INC	582-9549
1235	MARSHALL'S	585-5201
1235	RICKEL FLOOR COVERING	589-6744
1235	RICKEL HOME CENTER	583-7791
1235	WALDBAUM'S FOOD MART	589-3710
1235	WESTERN UNION	589-3710
1248	No Information	
1250	MEXIDIAN TOWER	583-0202
1265	MARSHMAN Douglas T B	583-6931
1260	COMPASS REALTY OF GREATER	
	HARTFORD INC	582-0884
1290	EILENS CASUAL CLOTHING	
	AND FOOTWEAR	583-0089
1290	BIR SPEEDY	
	PRINTING CENTER	584-9951
1290	(#C)BARTON ROSE	582-0884
1290	(#C)BRADDOCK HEATHER W	582-0884
1290	(#C)BURTON BARBARA	582-0884
1290	(#C)CAGLIANO SANDRA	582-0884
1290	(#C)CASEY MARY	582-0884
1290	(#C)CHIONI MURIEL	582-0884
1290	(#C)JOHNSON KENNETH	582-0884
1290	(#C)KRAWIECKI JAMES	582-0884
1290	(#C)LAMFELT MARY ELLEN	582-0884
1290	(#C)MATHEW DANA	582-0884
1290	(#C)MILLER DIANE M	582-0884
1290	(#C)RICHARDSON MAURICE	582-0884
1290	(#C)SKELSEY CHRY A	582-0884
1290	(#C)SOUZY ELIZABETH	582-0884
1290	(#C)SPROMBERG JACKIE	582-0884
1290	(#C)STOLTZ JUDY B	582-0884
1290	(#C)TERREZI SANDRA A	582-0884
1290	(#C)WHITNEY GRYN R JR	582-0884
1301	WHITE Thomas C	589-3373
1323	ARMSTRONG LOUISE M	582-4313
1325	ARMSTRONG L M	584-0889
1325	EMON Thomas	582-9773
1325	BARBER Charles Michael	585-0562
1325	BARBER Colleen M	585-0562
1325	BROWNE Neil	582-8038
1325	FLORO Rosalie	585-1116
1325	GALLIGAN Arthur J B	585-9434
1325	GAMACHE Paul	589-4910
1325	REKOS Barbara	585-1157
1325	TESSIER Jonathan T	585-0562
1325	WILSON G A B	582-8038
1325	(#C)SLACHANCE R	584-1433
1325	(#C)SLACHANCE Rita M B	584-1433
1325	(#C)TRIPLETT Michael C	584-9079



FARMINGTON AVE 1990

1325	(#13)CYR Suzzane M.....	585-7998
1325	(#13)MANTEI Kenneth MⓄ.....	585-7998
1335	No Information	
1355	BARN YARD THE .....	585-6774
1379	LARSON'S FRUIT & VEGETABLE STAND .....	583-4645
1400	PETERS William HⓄ.....	583-6518
1444	DAVIS Helena LⓄ.....	582-3962
1461	WASLEY BUICK- OLDSMOBILE INC .....	589-4444
1462	BRISTOL SHELL .....	589-3777
1465	No Information	
1469	ALBERTELLI Jeff L .....	589-3726
1469	BOWERMAN Bryan P .....	584-9555
1469	CARROLL James TⓄ.....	589-6924
1469	CLARK Edward WⓄ.....	585-1579
1469	D'APRILE L MⓄ.....	584-2520
1469	FREESE Kenneth HⓄ.....	582-2760
1469	GRIFFIN Jean MⓄ.....	585-6266
1469	HAHN Gregory RⓄ.....	582-0738
1469	HAYES J B .....	589-7674
1469	HUARD Hector JⓄ.....	589-5522
1469	JUNG M DⓄ.....	582-6215
1469	McGRATH J DⓄ .....	584-5828
1469	MOLNAR Joseph FⓄ.....	583-6607
1469	MURPHY Richard G .....	589-7877
1469	OLIVER GⓄ.....	584-8743
1469	OLIVER Gordon PⓄ.....	589-8494
1469	PAGE M EⓄ.....	584-0102
1469	RAEDY Thomas MⓄ.....	583-6164
1469	RASMUSSEN JaniceⓄ.....	582-8354
1469	RASMUSSEN Kirsten A.....	582-8354
1469	SACHDEV RahulⓄ.....	589-3457
1469	SWEENEY Brian MⓄ.....	585-5300
1469	WHEELER CarolⓄ.....	589-3726
1469	ZIMMERMAN J MⓄ.....	589-5404
1469	(#1)SOLOMON David .....	589-5084
1469	(#9)HEMINGWAY LⓄ.....	582-9919
1469	(#17)No Information	
1469	(#22)RYDER Russell S.....	589-0489
1469	(#29)COZZA M LⓄ.....	583-0904
1469	(#38)BUTLER John H.....	582-8359
1469	(#40)URBANSKI Joseph CⓄ.....	584-5553
1469	(#51)CERNIGLIA LⓄ.....	584-2520
1469	(#72)PASQUALICCHIO MichaelⓄ.....	583-1500
1469	(#73)WOOD Alice.....	583-0311
1469	(#76)RODE Elmer EⓄ.....	582-4685
<b>CAMP ST ENDS</b>		
1475	No Information	
1491	GRANGER Nelson MⓄ.....	583-4989
1493	No Information	

HAROLD RD 1990

146	(res)DORVAL Andre DⓄ.....	583-7867
156	VOISINE SylbaⓄ.....	589-2620
<hr/>		
<b>HAROLD</b>		
<b>FROM 67 ROCKWELL AV S TO 100 NEWELL AV ZIP CODE 06010</b>		
14	MONICO P LⓄ.....	582-0304
19	BRAYTON DonnaⓄ.....	582-9674
22	DAVIS J R .....	584-5806
24	GOUCHER Richard AⓄ.....	589-6306
<hr/>		
<b>HARPER CT</b>		
<b>FROM 45 LANCASTER RD S TO JUNCTION OF WESTCHESTER DR &amp; MORNINGSIDE DR EAST ZIP CODE 06010</b>		
19	No Information	
20	ALLIED AUTO PARTS-DIVISION OF BRISTOL AUTO PARTS INC...	589-1143
20	ALLEN Ray MⓄ.....	583-8079
21	HEIN Bill .....	582-3737
26	GERVAIS R StanleyⓄ.....	582-1749
27	BAKER Richard AⓄ.....	589-6516
37	CALDERONI Linda A .....	583-5489
37	CALDERONI Umberto AⓄ.....	583-5489
38	JANNING Ruth LⓄ.....	582-6415
<hr/>		
<b>HARRISON</b>		
<b>FROM 203 QUEEN NE BEYOND BRADLEY TO DEAD END ZIP CODE</b>		

Target Street

Cross Street

Source

Johnson's City Directory

STAFFORD AVE 1990

<b>MOUNTAIN VIEW AV BEGINS</b>		
602	AYOTT Douglas K	583-9743
602	BOUCHARD Joseph D	583-9743
607	CHOINIERE Jeffrey A	582-3903
617	No Information	
618	JERRY'S CORDIAL SHOP	583-1280
625	ROMANS H A	583-7171
629	MICHAELS Julia H	583-9587
630	No Information	
634	DUBE Christine	589-2999
634	DUBE Edmond J	589-2999
643	JOHNSON Bruce R	583-7857
643	JOHNSON Robert H	583-7857
654	MAJOR LEAGUE	585-9455
655	MIECZKOWSKI Leon S	584-0280
655	MIECZKOWSKI Ora	584-0280
656	SHORT STOP DELI MARKET	584-2591
657	No Information	
658	VIDEO GALAXY	583-6284
659	BATISTA James V	589-1245
660	No Information	
661	SCAPELLATI Anthony P Sr	584-0259
670	NADEAU Gordon	582-9706
674	KELLY John J	583-6040
<b>LANCASTER RD BEGINS</b>		
680	GODBOUT David Roger	589-6915
<b>ELIZABETH RD BEGINS</b>		
687	DULAC Leonel J	584-0246
687	DULAC Paul R	584-0246
690	RUSSO Peter	589-4985
694	HEFFERNAN Leo F	583-4804
694	HEFFERNAN Stuart D	583-4804
695	PARULSKI Martin L Mrs	582-8776
<b>FARMINGTON AV CROSSES</b>		
737	No Information	
747	No Information	
<b>BOARDMAN RD ENDS</b>		
765	SCOTT David A	582-5198
771	No Information	
779	No Information	
<b>COLLINS RD ENDS</b>		
791	GILMAN Bernard A	583-0641
797	PAGE George A Jr	582-6454
797	PAGE Richard A	582-6454
815	CONSTANTINE Kosta	583-6146
815	GESICKI Henry J	583-5616
815	HART S	585-6230
815	NICHOLS Ronita H	589-1249
815	VOLPICELLA J	584-5369
815	WAAS Joseph L	584-5602
815	WHITEHEAD L C	589-7806
815	(#1A)FOPTIER Anita	583-7716
815	(#2A)GAI :ETTA Edna M	584-0132
815	(#2B)CAI : R C	582-9317
815	(#2B)MA COTTE Ora A	582-4497
815	(#2C)GU :WSKI Louise Fk nce	582-3645
815	(#3A)SEI iO Frank Mrs	582-7567
815	(#3B)LIS ER A	589-8078
815	(#3C)SHI V Sylvia	582-0089
815	(#3D)PAI . Mildred A	583-6022
815	(#4A)SHI :AY Harry	582-2100

Target Street

Cross Street

Source

Johnson's City Directory

STAFFORD AVE 1990

815	(#4B)PRENEZ Charles R Mrs	583-6601
815	(#4C)WILLIAMS Kenneth C	582-6690
815	(#5A)REED Roland W	582-5381
815	(#5B)GUMBEL Walter C	589-1430
815	(#5C)No Information	
815	(#6A)BRAULT Mary C	582-3827
815	(#6C)ZIMMERMAN Anna T	583-6573
815	(#7A)RWARD Doris	589-4535
815	(#7B)No Information	
815	(#7C)LEE William E	589-7741
815	(#8C)O'DONNELL Mary A	583-7553
815	(#9B)BOASSO L C	589-1056
815	(#9B)LANG S B	589-1056
815	(#10A)SOLICY Albertine G	582-5247
815	(#10B)No Information	
815	(#10C)PARULSKI Angelina	582-3492
815	(#11C)BRAULT Dorothy A	582-6962
815	(#12B)SHEELER Doris H	589-1495
815	(#12C)INASORI Gloria	582-4098
815	(#12C)INASORI Viola	582-4098
815	(#14A)GORHAM Carlton Mrs	582-5207
815	(#14B)ZIOMEK Rita H	582-1519
815	(#14C)No Information	
815	(#15B)No Information	
815	(#16A)DOMORAD Joseph S	583-4631
815	(#16B)No Information	
815	(#16C)DRISCOLL Francis J	589-2998
815	(#17A)LINDER L G	584-8679
815	(#17B)BREENE Mary L	583-7382
815	(#17C)PARADISE T A	583-9589
820	BRADDOCK L M	582-1557
820	CHINNIAH Nihal	582-5743
820	CLEAVER M F	589-5334
820	GOMEZ Robert P	582-1557
820	HENRY Russell II	584-2202
820	MUNGER Richard	582-6292
820	OLIMINSKI Cheryl A	585-6134
820	REALE James P	585-1780
820	SELBERG Christopher P	585-5813
820	SUIECKI Robert A	584-5944
820	TAYLOR M	584-2722
820	(#1)ROGERS Charles J	589-6592
820	(#1)ROGERS Christine V	589-6592
820	(#2)BRANDT Stephen C	585-7008
820	(#4)No Information	
820	(#7)SAVINO James V	582-9003
820	(#9)LITWIN A F	589-1735
820	(#11)LAVILLE L C	582-5074
820	(#14)MOLA Philip F	584-9326
820	(#15)No Information	
820	(#17)No Information	
820	(#21)HARDING Steven E	589-2667
820	(#23)BOUCHARD P	589-7465
820	(#25)MARTONE Joseph R	584-1705
820	(#27)PODURGIEL Benjamin J Sr	589-8731
820	(#29)MEYERS Leslie L	585-5751
820	(#30)FITZGERALD Shawn P	582-2220
820	(#33)No Information	
820	(#35)WILKS Gregory	583-1516
820	(#36)PORTE P J	589-8224
820	(#44)No Information	
820	(#47)No Information	
820	(#48)PLANT Michele F	585-6134
831	HANSEN Mark H Rev	583-0772
831	SJOHN'S rectory	583-0772
851	SJOHN'S EPISCOPAL CHURCH	583-5445
860	BRACKETT Karen	585-0661
860	BRACKETT Todd W	583-6860
860	RAYMOND Dean A	583-6860
<b>MARVIN ST BEGINS</b>		
884	HEADMASTERS	589-7788
910	CHENG'S CHINESE RESTAURANT	585-0503
912	DUNPHY'S ICE CREAM PARLOUR	582-6087
914	BOB'S BARBER SHOP	582-4118
916	DAIRY MART INC	582-5426
918	No Information	
920	LeDUC MAGNETIC SIGN CO	583-5078
<b>MALTBY ST ENDS</b>		

Target Street      Cross Street      Source  
 -                      ✓                      Price & Lee's City Directory

BOARDMAN RD 1977

----- 7 UNDERNEATH -----		
BLUE MEADOW RD FR 60 KNOLLWOOD DR N TO DEAD END /RIGHT EVEN/ ZIP CODE 06010		
7	STURGEON JEFFREY K	
	* 583-0830	9
17	SOBOTA WILLIAM S	
	* 583-5725	9
20	WITKEWICZ EDWARD S	
	* 583-0065	9
24	NYERICK CHESTER P	
	* 589-7166	10
29	LIS RICHARD S	
	* 583-6557	10
34	WEINGART DONALD F	
	* 583-8714	11
-----		
BOARDMAN RD FR 943 FARMINGTON AV      BOIV		
E TO 761 STAFFORD AV /RIGHT              ZI		
EVEN/ ZIP CODE 06010		
7	KRUEGER OTTO R	* 583-6286

Target Street      Cross Street      Source  
 -                      ✓                      Price & Lee's City Directory

BOARDMAN RD 1977

1977 - THE PRICE		
15	CAYTON RUSSELL E	
22	ROSLER GIBSON C	
27	MINELLA JAMES H	* 582-3960
35	KEINZ ANNETTE F WES	* 589-2834
43	ST AMAND JOSEPH H	583-0281
51	BREX PARKER	582-0473
57	WHEEL NELL J	582-9465
65	WINKERTON LLOYD G	* 582-1142
70	FARMINGTON MANOR APTS	
A1	REFUSED INFC	
A2	GARIN STEVEN	
A3	CHRISIE ALPHEA MRS	
A4	VACANT	589-1434
A5	MOZZICATO ROBERT	
A6	PERINT FORTIN	
A7	VACANT	
A8	MORNEAU T YVORNE	
A9	GAVIN G	
A10	NELSON GEORGE	582-1596
B	VACANT	
B1	SCHOLLENBERGER BRIAN	
B2	VACANT	
B3	WATSON A G WES	583-7871
70	A4 SCOTT ELTON	
B5	ROBINSON MARGARITE	
B6	FOX LORRAINE	
B7	HOPKINS VIRGINIA	
B8	ST ANIBALDO	583-8455
B9	ELANDER B	
B9	PHILLIPS	583-0503
B9	ODDISH W WES	
70	W10 FRANKOWSKI	584-0179
	WADIS B MRS	
	WILL MC KINLEY A L	
C1	ANDERSON	583-8976
	JENNIE P WES	583-9994
C2	SHIELLA ANDRE	
C3	WILCOX L B WES	
C4	WINTERS W D WES	582-7512
C5	CRAWFORD	582-8021
	EVELYN M WES	
C6	HORTON ELWOOD	582-0418
C7	THEAS DAULT	
C8	ADRIE MARIANNA	
C9	GOPF ELEANOR D	589-7331
C10	MORR PATRICIA A	583-3586
C11	STIPPOLA LOUIS G	582-3772
71	TIGOROD DAVID E	589-6581
77	FRLETTIER STEVEN A	589-5884
81	VACANT	
90	LINCOLN BWS APTS	
	VACANT	
	HOPPENBAUER GUY	583-4966
82	HORTON D	582-3367
83	SAUDIN CAROLINE	582-3367
84	MATTHEWS BRADLEY G	583-0439
A3	VACANT	
86	PERSON BENEDICT	589-2213
87	RIVARD MARK	589-2213
88	LLOYD ARTHUR JR	589-2157
89	PETERSON J	583-7137
91	MACK MICHAEL	589-1723
92	ABBLE W	
93	RUSKOW KENNETH	
94	LASKLE ROSANNE	589-1723
95	COSTA R	
96	DAVID A	
97	POWERS B L	589-8059
98	PAINTER JOHN	583-5933
99	DURDIN J	
C1	VACANT	
C2	VACANT	
C3	D NEAL R	
C4	VACANT	
C5	ROBINSON JUDY WES	583-0916
C6	SHAND JOHN T	583-7326
C7	QUINON ESTHER B	583-7326
C8	DUBRAY DENISE	583-8467
C9	NICHOLS	589-2182
	BARBARA M WES	583-3017
90	L1 VAN NOSTRAND	
	RAYMOND J	* 582-3424
91	COA EDGAR A	* 582-3424
92	PEARSON JOHN T	* 583-2448
104	FLECHARSKI WILLIAM	* 583-5349
105	SOUCY FRED	* 582-0431
112	STUTI ELEANOR C WES	* 583-3500
-----		
BOIVIN FR 133 MAHEU S TO DEAD END ZIP CODE 06010		



Target Street  
-  
Cross Street  
✓  
Source  
Price & Lee's City Directory

BRITTON RD 1977

- 181 STEELE RD ENDS

-----

BRITTON RD FR 926 FARMINGTON AV S  
TO 102 LANCASTER RD /RIGHT  
EVEN/ ZIP CODE 06010

4 KING LEON

10 LEMIEUX GERTRUDE \* 583-5312  
M MRS H

16 WOOL CARL JR \* 582-5629

19 LEPPERT HAROLD G \* 583-9549

21 ANGERS ALBERT J \* 583-0756

22 LOUNDER LINWOOD A  
\* 582-5464

28 CHRISTENSEN W D \* 582-2844

34 DUBE RICHARD R \* 589-7632

- 35 LANCASTER RD ENDS

-----

BROAD /A CONTINUATION/ FR 570  
BROAD /FORESTVILLE/ SW TO 20  
KING ZIP CODE 06010

Target Street  
-  
Cross Street  
✓  
Source  
Price & Lee's City Directory

CAMP ST 1977

5 KATULIS CARL  
53 DE MARIA CHARLES J \* 582-7587

59 ROBERTSON JAMES \* 582-5521

29 WESTWOOD MACHINE \* 583-1040  
& TOOL CO

109 ANDERSON A LE ROY \* 583-7110

129 ANDERSON JOSEPH A \* 583-0656

- GUIDA DAIRY STORAGE

135 DE SANTO JAMES A \* 583-8957  
VACANT

181 ARSENAULT MARION \* 583-6813

185 GOLASZEWSKI JOHN \* 564-9131

195 RAMEDA TAD \* 583-0251

- 197 WESTWOOD TER BEGINS

219 FOHRBACH DAVID H \* 584-0089

221 TATE ALBERT

223 HODGE LEON M \* 589-1076

223 VACANT

235 VACANT

237 BARNETT GEORGE J \* 582-2519

243 HORNEZY JOAN \* 589-3073

245 SODUTA EDWARD \* 589-0493

247 VACANT

253 COOK CHERYL  
- VACANT

255 MARTIN DALE

257 SHENK THOMAS \* 582-9859

263 KUMAR VIRENDER \* 582-2656

265 VACANT

267 MAC GALLISTER FRANK

273 MURPHY VERONICA \* 589-6290

275 PINTO JUNE

277 HOLINA TIMOTHY

283 SIMMONS LARRY \* 584-9350

285 KAMRIZ MARVEL D \* 589-6728

287 SYLVESTER SANDRA

293 LINCOLN ROBERT \* 589-6612  
LINCOLN LEATHER WORKS

295 MILLER MALCOLM \* 583-0679

297 NOBLE ROBERT \* 583-6619

305 VACANT

307 GALVIN JOHN J JR \* 582-9073

309 RUCCHI JACK \* 589-7590

- 315 CONSTANCE LA ENDS

355 GLOWIA \* 582-5662  
DEI-LUTHERAN CHURCH

385 GLORIA DEI \* 582-0629  
LUTHERAN PARSONAGE

PERSSON & ALVAR \* 582-0629

419 DE ANGELO CAROL & MRS \* 582-7280

445 MC CANN GERALD J \* 583-3993

483 O SULLIVAN E M \* 583-4820

453 DAVIS NORMAN \* 582-7252

457 ACEY RAYMOND \* 589-0776

- 565 O SULLIVAN DR ENDS

525 GORNEAULT R JOSEPH \* 589-4018

562 SCHENONE \* 582-0824  
MARGARET M MRS

567 LARSON & A FAR \* 582-9349

601 LARSON FOLKE E \* 582-0529

625 LA BOMBARD \* 589-6016  
GORDON N JR

635 VACANT

675 SOUVEY JOHN B \* 582-5247

683 YAREMA GERTRUDE L MRS \* 582-7024

VACANT

691 FERREIRA JOHN S \* 589-2836

711 COURCHAIN E O I MRS \* 582-4603

721 ASHLINE WILLIAM \* 584-2231

739 SCHNEIDER NAOMI MRS \* 589-4047

749 JOHNSON \* 582-0605  
ELIZABETH H MRS

750 SNYDER CHARLES F \* 582-0000

Target Street      Cross Street      Source  
 -                      ✓                      Price & Lee's City Directory

FARMINGTON AVE 1977

412	WORSTER JOHN P	589-7929
414	VACANT	
415	VACANT	
1176	SHOPPERS JUNCTION MAMMOTH MART DEPT STORE	584-0284
1182	STEVES ARCO GASOLINE	582-8787
1195	REAL PRIME THE	582-5547
1196	MONTGOMERY WARD & CO	562-7426
1197	KANE J FURNITURE	583-1646
1200	GROSSMAN S LUMBER CO	582-8149
1214	SPOTLIGHT CLEANERS	584-0101
1216	MAJESTIC COIFFURES	584-0565
1218	SUNLIGHT LAUNDROMAT	582-8226
1220	VACANT	
1224	MARKET PLACE	589-2703
1226	CURIO SHOPPERS ICE CREAM	582-9439
1228	HAROLD'S DRUG INC	583-1854
1232	UNITED BANK & TRUST CO NORTH EAST BRANCH	582-6452
1235	WOOLCO PLAZA SO-FRO FABRICS SPIRIT WORLD INC FAYVA FAMILY SHOES	583-7737 582-5619 589-9629
	GLORIA STEVENS FIGURE SALON INGLIND DISTRIBUTERS	584-2723 589-6324 583-9515
	PACIFIC ISLAND RESTAURANT MORE FUNN ARCADE	
	BRISTOL FEDERAL SAVINGS AND LOAN ASSN C V S VARIETY STORE	589-4600 583-0425
	FOOD MART INC	
1248	VACANT	
1250	ZACHARY	*
	ANASTASIA M MRS	
1251	MAHANNAH CARL L WADOWSKI EDWARD J JR	582-6959
1265	MAHANNAH DOUGLAS T	* 583-6931
1301	YOUNG ROY	* 582-6554

Target Street      Cross Street      Source  
 -                      ✓                      Price & Lee's City Directory

FARMINGTON AVE 1977

1977 - THE PRICE		
	ROY JOSEPH A	584-C862
1325	SPRING MARSHALL H	* 583-5736
	SPRING RUBY M MRS	* 583-5271
1335	GAMACHE ESTHER L MRS	* 583-6541
1379	LARSON ROBERT R	* 583-4645
	LARSON FARMS PRODUCE	583-4645
1400	PETERS WILLIAM H	* 583-6518
1407	VACANT	
1444	DAVIS DANIEL	* 582-3962
1461	WASLEY BUICK OLDSMOBILE INC	589-4444
1462	GETCHELL SHELL GASOLINE	584-9279
	- 1470 CAMP ST ENDS	
-----		
	FARMSTEAD RD FR 239 HILL RD W TO 2 SUSAN LA /RIGHT EVEN/	



Target Street  
-  
Cross Street  
✓  
Source  
Price & Lee's City Directory

STAFFORD AVE 1977

840	JENNISON ROBERT R	583-3803
855	SPYHERS HELEN W	582-3762
856	SUPERMARKETS PETITE	
		582-8237
857	MAY ARTHUR P	583-7619
858	O'DONNELL JAMES	589-7738
861	SCAFFILLATI ANTHONY	
		584-0276
870	TAILLON ALBERT A	582-2157
874	KELLY JOHN J	583-8040
	- 875 LANCASTER RD BEGINS	
880	BEGIN JOCELYN	589-3441
	- 882 ELIZABETH RD BEGINS	
887	MOULAC LEONIE	584-0244
890	VACANT	
896	HOFFMAN JUDY	763-8804
895	PARULSKI MARTIN E	582-1774
	- 701 FARMINGTON AV CROSSES	
730	WOODS RUDOLF	
737	VACANT	
747	VACANT	
750	VACANT	
754	CASTELLANI SECIANO	582-0240
	- 761 BOARDMAN RD ENDS	
765	LYON ARTHUR G	
771	HEPNER PAUL W	764-0120
779	KESSELA URSULA MRS	581-0820
	- 781 COLLINS RD ENDS	
791	GILMAN BERNARD A	583-2841
792	FRER GEORGE P JR	763-8854
813	STAFFORDSHIRE APTS	
	JA FORTIER OVILA	583-7714
	JA CHOLEY	582-4233
	STINEY T MRS	
	38 CIVIL MAIL R MRS	
		583-3537
84	SHOFAY HARRY	582-2100
84	SOYDALE	583-5468
89	ROCHER G MRS	
89	SPAULET EDWARD L	
	74 RIVARD RAYMOND	582-3427
		589-4535
84	SHERMAN ANN B MRS	
	54 CHAPIN VERA P MRS	589-8080
		582-5120
86	108 BRUNEAU HENRI	
	114 MONTGOMERY	583-9721
	LEONEL C	
	124 LITTLE OSCAR W	583-8334
	144 VERUZZO INC	
	154 MAMZINSKI LUCY	
		582-2247
	164 DUPRE ALFRED	582-7763
	174 LINDER	583-3442
	1818 E MRS	
	18 KOFFNER BERNARD	
		582-8090
84	86 MARCOTTE DORA A	
		582-4497
	86 WHITE RAYMOND MRS	
		582-5989
86	48 TWICE H B	
		583-7223
86	58 STINE	582-7209
	FLORENCE R MRS	
88	68 DOYLE MARY E	583-3529
	78 HUBERGE	589-0261
	88 JOHNSTON	583-7404
	LUCILLE P MRS	
	98 PAKADISE	583-0589
	SABIE C MRS	
	108 WYMAN CLARENCE R	
		589-4074
	118 VERUZZO JUDY	
	128 SHEPHERD DORIS W	
		583-1495
88	148 FORTIER JANE MRS	
		583-0914
82	158 GRIMLEY J J	583-8938
	168 HOFFMAGLE DORA T	
		582-4964
84	178 BREENT MARY E	583-7382
	30 NORTH GEORGE E	582-3262
84	30 ZAMMO OSCAR G	
		583-8954
	30 SHAW SYLVIO P	582-0588
	30 WELLS KENNETH C	
		583-6650
84	30 ENGELMAN ANNE K	
		589-5446
80	40 HURLEBT HOWARD	582-0644
80	70 LEE WILLIAM E	589-7743
80	80 ZICHIEL EMMA W	
80	90 CASH ALICE J	589-1841
80	100 CROW ANNA G MRS	
		582-1096
80	110 CARLSON ADELAIDE N	
		583-4228
80	120 SHERID VIOLEA	582-4976

Target Street  
-  
Cross Street  
✓  
Source  
Price & Lee's City Directory

STAFFORD AVE 1977

TORY - 1977		
14C	DOOLITTLE	582-1643
	MARTHA MRS	
15C	HABERSTROK Y	582-5325
16C	BEAUCAR JOHN	589-7610
17C	FEGAN JAMES P	
		583-4236
1D	VACANT	
2B	GONSALVES	
3D	LAFONTAINE LOUIS	
		589-6094
831	RAZEE GEORGE W REV	
		583-0772
	ST JOHNS VICARAGE	
851	ST JOHNS	583-5445
	EPISCOPAL CHURCH	
860	BRACKETT WALLACE D	
		* 583-6860
	- 880 MARVIN ST BEGINS	
884	PEARSTON ROBERT	583-5290
	SOUCYS SHOPPING PLAZA	
910	SUBURBAN COIN-O-	
	MATIC LAUNDROMAT	
912	HOME STYLE DONUT	582-4282
	AND PASTRY SHOP INC	
914	BOBS BARBER SHOP	582-4118
916	SOUCY S SUPER	
	SAVER STORE INC GROCERS	
918	ARTISTIC	589-1911
	UPHOLSTERING BY ADOLPH	
920	LE DUC PLASTIC	583-5078
	FORMING CO	
922	VACANT	
	- 923 MALTBY ST ENDS	
	ST PAUL CATHOLIC	584-0911
	HIGH SCHOOL	
926	FRANKS A PIZZA PEST	
		582-0132
928	STAFFORD NEWS	589-7323
	VARIETY STORE	

BOARDMAN RD 1970

51	29 LIS RICHARD S	583-6557
20	34 WEINGART DONALD F	
15		583-8714
-----		
30	BOARDMAN RD FR 943 FARMINGTON AV	
09	E TO 761 STAFFORD AV /RIGHT	
86	EVEN/ ZIP CODE 6010	
50		
38	7 KRUEGER OTTO R	583-6286
01	15 CARTER RUSSELL E	
79	21 ROSSIER GIBSON O	
	27 MINELLA JAMES H	582-5965
59	35 MC HUGH FRANCIS C	
35	KEINZ ANNETTE MRS	589-2814
	43 ST AMAND JOSEPH H	583-6261
47		582-6673
42	51 BEEK PARKER	582-6673
	57 FRIES JOSEPH	583-5640
86	65 PINKERTON LLOYD G	582-1142
74		582-1142
34	70 FARMINGTON MANOR APTS	
56	APT A1 VACANT	
	A2 WOOLLEY ALDEN K	582-0014
70		589-0732
10	A3 DOHERTY JOHN F	589-0732
58		
	A4 VACANT	
90	A5 GUSTAFSON CARL A	583-7271
92		582-5993
38	A6 MOORE EDWARD J	582-5993
31		589-4986
	A7 ABBEY BLANCHE MRS	589-4322
	A8 KOZAN JOSEPH F	589-4322
	A9 WOLSTENCRAFT	
	ROBERT A	582-9298
76	A10 DECKER LEON E	582-8462

BOARDMAN RD 1970

E & LEE CO, S	
1	B FERRONE RAYMOND 584-2081
2	B1 HARLAND MARGARET M 583-4202
3	MRS 583-4202
4	B2 FONCECA RAYMOND J 589-0799
5	B3 WYRTZEN A D MRS 583-7871
6	B4 KELLY JOHNATHAN 582-7981
7	B5 ROBERTS MARIE MRS 582-1827
8	B6 EMANUELSON 583-1164
9	CLIFFORD E 583-1164
0	B7 VACANT
1	B8 ST ARNAULD
2	ELEANOR D 583-8455
3	B9 PHILLIPS EDITH W 583-0103
4	MRS 583-0103
5	B10 LEVINSON EDWARD C 584-0348
6	B11 VACANT
7	C1 ARENA MICHAEL 582-5077
8	C2 HOLLAND PATRICK J 582-6645
9	C3 WILCOX L B MRS 582-7512
0	C4 WINTERS H D MRS 582-8021
1	C5 MOLA PHILIP F 582-3467
2	C6 HOWE MYRON B 589-0389
3	C7 VACANT
4	C8 THOMPSON MARTHA 583-2027
5	MRS 582-3480
6	C9 GOFF CLARENCE D 582-3480
7	C10 PETERS JAMES G 584-2030
8	C11 CHONUS WALTER
9	POND EMMA W MRS 582-0759
0	77 VASILE DONALD 582-0906
1	83 MAGON DAVID W 582-3729
2	82 LINCOLN ARMS APTS
3	APT A1 MC KENNEY GEORGE 589-0648
4	A2 KENNEDY ANNA K 589-4900
5	A3 GORNEAULT LARRY D
6	AA BARAKOVSKAS
7	STEPHONIA MRS 582-3674
8	A5 SHOLA JOHN 584-9220
9	A6 PALAZZO HARRY H 589-3570
0	A7 PONS ROBERT 589-3570
1	A8 DUCATT ROBERT W JR 589-4573
2	A9 VACANT
3	B1 VACANT
4	B2 ARCHIBALD CORINNE 582-5015
5	MRS 582-5015
6	B3 STANKO BLANCHE W 583-2346
7	MRS 582-3009
8	B4 BUNNELL JULIA F 583-6794
9	MRS 583-1102
0	B5 FLYNN DOROTHEA D 584-2423
1	B6 FRANCO ROBERT J 589-0472
2	B7 MARTELL CRAIG F 582-8205
3	B8 DE HAICE PAUL A 589-2249
4	B9 FRIEDMAN DAVID 582-2556
5	C1 GROOME DOUGLAS 582-1979
6	C2 GERMAN EVELYN C MRS 589-2468
7	C3 BEARD GERALD 589-2645
8	C4 BAZEMORE STEVEN E 589-2645
9	C5 RIERNAT WILLIAM 589-2645
0	C6 SWEET WILLIAM H 589-3882
1	C7 PLANTE DORIS H 583-7847
2	C8 GORNEAULT YVONNE 582-4635
3	C9 NICHOLLS BARBARA M 589-2182
4	MRS 589-2182
5	L1 MAZEROLLE ALYRE 589-3841
6	91 COX EDGAR W 582-3424
7	97 REARDON JOHN J 583-7648
8	104 VACANT
9	105 SOUZI FRED 582-2043
0	122 STOTZ ELEANOR C MRS 583-3500
1	
-----	
BOY FR 80 MAXINE RD NW AND W TO 130 HART /RIGHT EVEN/ ZIP CODE	

BRITTON RD 1970

		41
-	LAWSON RD ENDS	
-	TERRY RD ENDS	
121	LEFRANCOIS L E □ 582-3316	
141	ZAHNKE EUGENE 583-2805	43
147	HARRIGAN CATHERINE A	
	MRS □ 583-5961	
157	MOSAKOWSKI S C □ 582-1718	
175	GODBOUT ALBERT J □ 582-9232	
	181 STEELE RD ENDS	45
-----		
	BRITTON RD FR 926 FARMINGTON AV S	46
	TO 102 LANCASTER RD /RIGHT	46
	EVEN/ ZIP CODE 6010	
		47
4	VACANT	
10	LEMIEUX GERTRUDE M MRS	47
	□ 583-5312	48
16	WOOD CARL JR □ 582-5629	
19	LEPERT HAROLD G □ 583-9549	

BRITTON RD 1970

		349
21	ANGERS ALBERT J □ 583-0756	
22	LOUNDER LINWOOD A	
	□ 582-5464	
28	CHRISTENSEN W D □ 582-2844	
34	SIROIS PETER □ 582-8848	
	35 LANCASTER RD ENDS	
-----		
	BROAD /A CONTINUATION/ FR 570	
	BROAD /FORESTVILLE/ SW TO 20	
	KING ZIP CODE 06010	



CAMP ST 1970

576			
805	21	HOWD KENNETH J	583-5217
153	22	BELANGER V C MRS	583-7207
358		BELANGER G A CARP	
138	29	BARRETT L J	582-1206
-	33	CONNELLY WILLIAM J JR	
-			583-4829
-	36	DELAP GEORGE O	582-45F3
-----			
CAMP /FORESTVILLE/ FR 465			
WASHINGTON N TO 1470 FARMINGTON			
AV /IRREGULARLY NUMBERED/ ZIP			
CODE 06011			
663			
637			
994			
856	5	MARTIN HARRY W	582-3990
073	53	DE MARIA CHARLES J	
			582-7587
470	59	ROBERTSON JAMES	582-5521
	29	WESTWOOD MACHINE &	
		TOOL CO	583-1040
	109	ANDERSON A LE ROY	
697			583-7110
886		ANDERSON J A	583-0656
		ELTON DAIRY	583-6322
728		COOKE CARSON W	582-1430
619		VACANT	
942	181	CHIBADEAU FRANK R	
			583-8274
375		MORRISSEY R W	584-0433
		WRIGHT MALCOLM F	582-2056
280	195	RAMEDA TADEUSZ	583-0251
638			
- WESTWOOD TER BEGINS			
52			
69			
		GLORIA DEI LUTHERAN	
		CHURCH	582-0629
		DE ANGELO DONALD R	
25			582-7280
		PERSSON K LAVAR REV	
9	233	DRESLIN JOHN E	589-4350

CAMP ST 1970

G LEE CO.'S			
	235	COCKRAN JAMES	
	237	BARNETT GEORGE J	582-2519
	245	RICHARDS WILLIAM F	
			589-4553
	243	REED WILLIAM C	589-0710
	247	NO LISTING	
	253	BOUCHER MARY ANN MRS	
			589-2227
	255	GOODRIGE JAMES C	589-2271
	257	COLAGIOVANI CARL A	
			589-3800
	263	TESS STANLEY	589-3985
	265	BELL RICHARD	583-1742
	267	BECKETT LEONARD	589-2721
273 CONSTANCE LA ENDS			
	445	MC CANN GERALD J	583-3993
	483	O SULLIVAN E M	583-4820
565 O SULLIVAN DR ENDS			
	535	GORNEAULT JOSEPH	589-4018
	562	SCHENONE MARGARET M	
		MRS	
	567	LARSON A A FAR	582-9349
	601	LARSON FOLKE R	582-0529
	625	LA BOMBARD GORDON N JR	
			589-3018
	675	SOUCY JOHN B	582-5247
	683	YAREMA ROBERT W	582-7024
		VACANT	
	691	FERREIRA JOHN S	583-6228
	711	COURCHAIINE O I MRS	
			582-4603
	721	LAMBERT E J	582-3506
	739	SCHNEIDER NAOMI MRS	
			584-0204
	749	JOHNSON G A	582-0605
	759	SNYDER CHARLES F	582-0000
-----			
CANDLEWOOD DR E FR SE OF LANTERN			
HILL RD NW TO DEAD END ZIP CODE			

FARMINGTON AVE 1970

	412 BUTTLE LEONARD	
4	DUG 4	
	APT 101-	
	414 VACANTS	
4	1176 MONTGOMERY WARD & CO	
	CATALOGUE OFFICE	582-7426
5	1179 SHOPPERS JUNCTION	
	MAMMOTH MART DEPT	
9	STORE	584-0543
8	1182 STEVES ATLANTIC	
	GASOLINE	582-8787
3	1195 BURGER CHEF REST	589-5472
	1214 SPOTLIGHT CLEANERS	
		584-0101
1	1216 MAGIC MIRROR	
	COIFFURES	584-0565
4	1218 WESTINGHOUSE	
	LAUNDROMAT	582-9691
	1220 KAYS SEW & SAVE /YARD	
	GOODS/	584-9066
	1224 FIRST NATIONAL STORE	
	INC	
9	1226 MC MANUS JAMES H ICE	
	CREAM SHOP	582-8060
8	1228 HAROLDS DRUG INC	583-1854
	1232 UNITED BANK & TRUST CO	
	NORTH EAST BRANCH	582-6452
8	1248 VACANT	
2	1250 ZACHARY ANASTASIA M	
	MRS	□
	1251 LIBBY HERBERT A	584-9254
	VACANT	
3	1265 MAHANNAH DOUGLAS T	
		□ 583-6931
	1301 YOUNG ROY	□ 582-6554
	ROY JOSEPH A	584-0862
	1325 SPRING M H	□ 583-5736
6	SPRING RUBY M MRS	□ 583-5271

FARMINGTON AVE 1970

			3885
	1335 GAMACHE R I	□	83-6541
	1379 LARSON ROBERT R	□	53-4645
	LARSON FARMS PRODUCE		53-4645
	1400 PETERS WILLIAM H	□	53-6518
	1407 GORANSON A W	□	53-7239
	1444 DAVIS DANIEL	□	52-3962
	1461 ROSEEN M E	□	58-5182
	COLONIAL SHELL		
	GASOLINE		58-2672
	1470 CAMP ST ENDS		
	-----		
	FARMSTEAD RD FR 239 HILL RD W/O		
	2 SUSAN LA /RIGHT EVEN/		
	ZIP CODE 06010		

**STAFFORD AVE 1970**

618	JERRYS CORDIAL SHOP	582-1861
	LIQUORS	583-1280
625	MORIN RAYMOND J	582-2123
629	MICHAELS LYMAN H	582-9587
630	HURLEY DANIEL B	582-4075
634	VACANT	
635	WIDMER HERMAN A	582-1391
	WIDMER M A MRS BEAUTY SHOP	582-1391
643	JOHNSON ROBERT H	583-7857
655	SYPHERS HENRY W	582-3792
656	PETITS SUPER MARKETS INC	582-6337
657	CASSOLINO RICHARD L	583-4012
659	HOLCOMB KENNETH C	589-5820
661	SCAPELLATI ANTHONY	584-0259
670	TAILLON ALBERT A	582-2157
674	KELLY JOHN J	583-6040
<b>675 LANCASTER RD BEGINS</b>		
680	STAPLEFORD GREY H	582-0864
<b>682 ELIZABETH RD BEGINS</b>		
687	DULAC LIONEL	584-0246
690	KITCHEN GEORGE W JR	589-0566
694	HEFFERNAN JOAN	583-4804
695	PARULSKI MARTIN L	582-8776
<b>701 FARMINGTON AV CROSSES</b>		
730	HANSEN HAROLD	589-2680
736	SCOVILLE S C	582-3820
747	MARROCCO BENITO	583-6342
750	CHOINIERE LEONARD A	582-1562
758	CASTELLANI SECUNDO	582-0280
<b>761 BOARDMAN RD ENDS</b>		
765	LYON ARTHUR	583-6218
771	HAFNER PAUL W	584-0125
779	KESSLER URSULA MRS	583-0620
<b>781 COLLINS RD ENDS</b>		
791	GILMAN BERNARD A	583-0641
797	PAGE GEORGE A JR	582-6454
831	RAZEE GEORGE W REV	583-0772
851	ST JOHNS EPISCOPAL CHURCH	583-5445
860	MASKSTEIN JOHN	
<b>880 MARVIN ST BEGINS</b>		

**STAFFORD AVE 1970**

<b>408</b>		
<b>STAFFORD AV (Continued)</b>		
884	VACANT	
910	CLEANING VILLAGE LAUNDROMAT	
	SOUCYS SHOPPING PLAZA	
912	HOME STYLE DONUT AND PASTRY SHOP INC	582-4282
914	CARRIERS BARBER SHOP	582-8448
916	SOUCYS SUPER SAVER STORE INC GROCERS	
918	VACANT	
920	SGR MUSIC	583-4890
922	ARROW SCHOOL OF DRIVING	589-4189
<b>923 MALTBY ST ENDS</b>		
	ST PAUL CATHOLIC HIGH SCHOOL	584-0911
924	DANTE TAILORS & CLEANERS	584-0000
926	FRANKS A PIZZA REST	582-0132
926	RITAS COIFFURES BEAUTY SALON	583-4606
942	MARTELL STUART I	589-4636
---	MORROCCO EUGENE S	583-8017



**BOARDMAN RD 1963**

34⊙Clark Andrew F Δ LU 2-1656

---

**BOARDMAN RD** fr 943 Farmington  
 av E to 761 Stafford av (Right  
 even)  
 7⊙Krueger Otto R Δ LU 3-6286  
 15 Carter Russell E Δ LU 3-9838  
 21⊙Rossier Gibson O Δ LU 3-2452  
 27⊙Hudson John G Δ LU 2-7790  
 35⊙McHugh Francis C Δ LU 2-7391  
 57⊙Fries Charles W Δ LU 3-5640  
 65⊙Pinkerton Lloyd G Δ LU 2-1142  
 71⊙Pond Kenneth A Δ LU 2-0753  
 77 Vasile Donald Δ LU 2-0306  
 83⊙Mason David W Δ LU 2-3729  
 91⊙Cox Edgar M Δ LU 2-3454  
 97⊙Reardon John T Δ LU 3-7648  
 104 Macholz Stanley G Rev  
     Δ LU 3-2375  
 105⊙Soucy Fred Δ LU 2-0431  
 112⊙Stotz Eleanor C Mrs  
     Δ LU 3-3500

---

**BOY** fr 80 Maxine rd NW and W to  
 100 Hart (Right even)  
 11⊙Bowden Russell B Δ LU 3-3355  
     16 Elaine dr ends  
 55⊙Gifford Randall H Jr  
     Δ LU 3-3068

**BRITTON RD 1963**

181 Steele rd ends

---

**BRITTON RD** fr 926 Farmington av  
 S to 102 Lancaster rd (Right even)  
 4 Vacant  
 10⊙Lemieux Gertrude M Mrs  
     Δ LU 3-5312  
 16⊙Wool Carl Jr Δ LU 2-5629  
 19⊙Leppert Harold G Δ LU 3-9549  
 21⊙Angers Albert J Δ LU 3-0756  
 22⊙Lcunder Linwood A  
     Δ LU 2-5464  
 28⊙Christensen W D Δ LU 2-2844  
 34⊙Polzella Carmine F Δ LU 2-9060  
 35 Lancaster rd ends

---

**BROAD** (a continuation) fr 570 Broad  
 (Forestville) SW to 20 King  
 569 Broad st (F) ends  
 580⊙Bristol Brass Corp The  
     Δ LU 2-3161  
 680⊙K... .. Δ LU 3-5195

**CAMP ST    1963**

36⊙Delap George O Δ LU 2-4888

---

3 **CAMP (Forestville) fr 465 Washing-  
 ton N to 1470 Farmington av  
 1 Washington st ends**  
 5⊙Anderson Linus Δ LU 2-3990  
 53⊙DeMaria Charles J Δ LU 2-7587  
 109⊙Anderson A LeRoy Δ LU 3-7110  
 —⊙Anderson J A Δ LU 3-0655  
 — Anderson Dairy Δ LU 3-6322  
 — Cooke Carson W Δ LU 2-1430  
 — Vacant  
 5 181 Roane John W Δ LU 2-4318  
 7 445⊙McCann Gerald J Δ LU 3-3993  
 —⊙O'Sullivan E M Δ LU 3-4820  
 — Vacant  
 —off Vacant  
 5 — Vacant  
 567⊙Larson A A far Δ LU 2-9349  
 601⊙Larson Folke R Δ LU 2-0529  
 625⊙Ackerman J A Δ LU 2-3861  
 675⊙Soucy ohn B Δ LU 2-5247  
 683 Brockney William H  
     Δ LU 3-5714  
     Yarema Robert W Δ LU 2-7024  
 69⊙Sergi Elizabeth R Mrs  
     Δ LU 3-3881  
 711⊙Couchaine H A Δ LU 2-4603  
 721⊙Lambert E J Δ LU 2-3506  
 739⊙White Bessie M Δ LU 2-3873  
 749⊙Johnson G A Δ LU 2-0605  
 759⊙Snyder Charles F Δ LU 2-0000

---

**CANDY LA fr 80 Saw Mill rd S to  
 dead end (Right even)**

**FARMINGTON AVE    1963**

1099⊙Peterson Albin Δ LU 3-6953  
 1125⊙Moriarty Hazel W Mrs  
     Δ LU 3-6508  
 1128⊙Ryan Bernard F Δ LU 2-6671  
 1134⊙Short Wallace H Δ LU 2-7795  
 1138⊙Bilodeau J E Δ LU 2-0215  
 1141⊙Page Albert D Δ LU 3-7217  
 1144⊙Bartlett B G Mrs Δ LU 2-2665  
 1148⊙Goldschmidt Bert Δ LU 3-7051  
 1152off Freimuth Gustave  
 1154off Vacant  
 3 1158⊙Stanchfield N I Δ LU 3-7310  
 7 1161⊙Gerard Sherwood Δ LU 2-0086  
     Bristol Animal Hospital The  
     Δ LU 2-0086  
 1164⊙Fowler Harry E Δ LU 3-5975  
 1168⊙Roval Mary A Mrs  
     Δ LU 3-9675  
 1174⊙Lishness Brvant F  
     Δ LU 2-4300  
 1187 Hart J mfr repr  
     Δ LU 3-5834  
 1195⊙Goodrich C M Mrs  
     Δ LU 3-7469  
 1195r Mackey Katherine Mrs  
     Δ LU 3-1081  
 1248 Telke George Δ LU 3-0930  
 3 1250⊙Zachary W K Δ LU 2-7117  
 5 1251 Goulet Rene  
     Donner Harry Δ LU 3-7398  
 1265⊙Mahannah Douglas T  
     Δ LU 3-6931  
 1301⊙Young Roy Δ LU 2-6554  
     Roy Joseph A Δ LU 2-2810  
 1325⊙Spring Ernest M  
     Δ LU 3-5271  
     ⊙Spring M H Δ LU 3-5736  
 1335⊙Gamache R I Δ LU 3-6541  
 1379⊙Larson E L far Δ LU 3-4645  
 1400⊙Peters William H Δ LU 3-6518  
 1407⊙Goranson A W Δ LU 3-7239  
 1444⊙Davis Daniel Δ LU 2-3962  
 1461⊙Roseen M E Δ LU 3-5182  
     Vacant  
     1470 Camp st ends

---

FARMSTEAD DR S 280 FT W



Target Street

Cross Street

Source

Price & Lee's City Directory

STAFFORD AVE 1963

617⊙St Denis N N Δ LU 3-5853  
618 Jerry's Cordial Shop liquors  
Δ LU 3-1280  
625⊙Morin Raymond J Δ LU 2-2123  
629⊙Michaels Lyman H Δ LU 2-9587  
630⊙Hurley Daniel B Δ LU 2-4075  
634 Papa John S Jr Δ LU 2-6543  
635⊙Widmer Herman A Δ LU 2-1391  
Widmer M A Mrs beauty shop  
Δ LU 2-1391  
643⊙Emonds Richard F Δ LU 2-6803  
655⊙Syphers Henry W Δ LU 2-3792  
656 Petit's Super Market Inc  
Δ LU 2-6337  
657⊙Cassolino Richard L  
Δ LU 3-4012  
659⊙Larson Anna J Mrs  
Δ LU 3-5521  
661⊙Scapellati Anthony  
670⊙Taillon Albert A Δ LU 2-215  
674⊙Kelly John J Δ LU 3-6040  
675 Lancaster rd begins  
680⊙Stapleford Grey H Δ LU 2-0864  
682 Elizabeth rd begins  
687⊙Dulac Lionel  
690⊙Hanson Malcolm W  
Δ LU 2-2921  
694⊙Hefferman Katherine D Mrs  
Δ LU 3-4804  
695⊙Parulski Martin L Δ LU 2-8776  
701 Farmington av crosses  
730⊙Fenton Mildred L Mrs  
Δ LU 3-4839  
736⊙Scoville S C Δ LU 2-3820  
737⊙Hiltbrand Lulu M Mrs  
Δ LU 3-6526  
747⊙Marracco Benito Δ LU 3-6342  
750⊙Choiniere Leonard A  
Δ LU 2-1562  
758⊙Castellani Secundo Δ LU 2-0280  
761 Boardman rd ends  
765⊙Wandle Sidney W Δ LU 3-7765  
771⊙Cichon John G Δ LU 2-1236  
779⊙Kessler Gottfried Δ LU 3-0620  
781 Collins rd ends  
791⊙Gilman Bernard A  
Δ LU 3-0641  
797⊙Page George A Jr Δ LU 2-6454  
831 St John's Vicarage Δ LU 3-0772  
851 St John's Episcopal Church  
Δ LU 3-5445  
860⊙Buell J L Mrs Δ LU 3-5510  
880 Marvin st begins  
884⊙Winters Gustav J Δ LU 2-5908  
916 Soucy's Super Saver Store Inc  
grocers Δ LU 2-2748  
923 Mallby st ends  
926 Dalke Arthur R Δ LU 2-7636

Powered by Vision Government Solutions, Inc.



Map/Lot/Unit : 53 / 7 / 1  
 Location: 923 FARMINGTON AVE  
 Owner Name: KAYE STEPHEN J  
 Account Number: 0174971

**Parcel Value**

Item	Appraised Value	Assessed Value
Buildings	643,300	450,310
Xtra Bldg Features	0	0
Outbuildings	13,000	9,100
Land	200,400	140,280
<b>Total:</b>	<b>856,700</b>	<b>599,690</b>

**Owner of Record**

KAYE STEPHEN J  
 923 FARMINGTON AVE  
 BRISTOL, CT 06010

**Ownership History**

Owner Name	Book/Page	Sale Date	Sale Price
KAYE STEPHEN J	1258/ 333	8/6/1998	3,400
KAYE STEPHEN J	1096/ 77	7/28/1993	0

**Land Use**

Land Use Code	Land Use Description
343	Prof Bldg

**Land Line Valuation**

Size	Zone	Appraised Value	Assessed Value
0.50 AC	BG	200,400	140,280

**Construction Detail**

<b>Building # 1</b>		
<b>STYLE</b> Prof. Office	<b>MODEL</b> Comm/Ind	<b>Stories:</b> 1
<b>Occupancy</b> 5	<b>Exterior Wall 1</b> Concr/Cinder	<b>Roof Structure</b> Flat
<b>Roof Cover</b> T+G/Rubber	<b>Interior Wall 1</b> Drywall/Sheetr	<b>Interior Floor 1</b> Carpet
<b>Heating Fuel</b> Oil	<b>Heating Type</b> Forced Air-Duc	<b>AC Type</b> Central
<b>Bldg Use</b> Prof Bldg	<b>Heat/AC</b> Heat/AC Pkgs	<b>Frame Type</b> Masonry
<b>Baths/Plumbing</b> Average	<b>Ceiling/Wall</b> Sus-Ceill & WL	<b>Rooms/Prtns</b> Average
<b>Wall Height</b> 10		

**Building Valuation**

**Living Area:** 11,276 square feet    **Year Built:** 1960    **Building Value:** 643,300

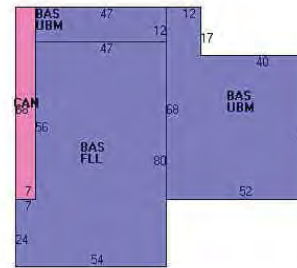
**Extra Features**

Code	Description	Units	Appraised Value
No Extra Building Features			

**Outbuildings**

Code	Description	Units	Appraised Value
PAV1	Paving Asph.	13000 S.F.	13000

**Building Sketch**



**Subarea Summary**

Code	Description	Gross Area	Living Area
BAS	First Floor	7348	7348
CAN	Canopy	476	0
FLL	Finished Lower Level	3928	3928
UBM	Basement, Unfinished	3420	0

Powered by Vision Government Solutions, Inc.



Map/Lot/Unit : 53 / 144-8 /  
 Location: 941 FARMINGTON AVE  
 Owner Name: LEONE KEVIN  
 Account Number: 0059706

**Parcel Value**

Item	Appraised Value	Assessed Value
Buildings	80,100	56,070
Xtra Bldg Features	0	0
Outbuildings	0	0
Land	48,000	33,600
<b>Total:</b>	<b>128,100</b>	<b>89,670</b>

**Owner of Record**

LEONE KEVIN  
 941 FARMINGTON AVE  
 BRISTOL, CT 06010

**Ownership History**

Owner Name	Book/Page	Sale Date	Sale Price
LEONE KEVIN	1530/ 279	11/19/2003	0
LEONE CARMEN R + ALMEDA M	1308/ 913	11/18/1999	0
LEONE CARMEN R	1272/ 658	12/14/1998	0
FLANAGAN ALICE C ESTATE	1272/ 657	12/14/1998	0

**Land Use**

Land Use Code	Land Use Description
101	Single Family

**Land Line Valuation**

Size	Zone	Appraised Value	Assessed Value
0.23 AC	BG	48,000	33,600

**Construction Detail**

Building # 1	
STYLE Cape Cod	MODEL Residential
Occupancy 1	Stories: 1.25
Roof Cover Asphalt Shingl	Exterior Wall 1 Vinyl Siding
Heat Fuel Oil	Interior Wall 1 Drywall
Total Bedrooms: 02	Roof Structure: Gable
Total Rooms: 5	Interior Flr 1 Carpet
	Heat Type: Hot Water
	AC Type: None
	Total Bthrms: 1
	Total Half Baths: 0
	Bsmt Gar 1 Bay
	Fireplaces 1

**Building Valuation**

Living Area: 1,169 square feet	Year Built: 1940	Building Value: 80,100
--------------------------------	------------------	------------------------

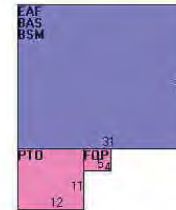
**Extra Features**

Code	Description	Units	Appraised Value
No Extra Building Features			

**Outbuildings**

Code	Description	Units	Appraised Value
No Outbuildings			

**Building Sketch**



**Subarea Summary**

Code	Description	Gross Area	Living Area
BAS	First Floor	806	806
BSM	Basement	806	0
EAF	Attic, Expansion, Finished	806	363
FOP	Porch, Open	20	0
PTO	Patio	132	0

Powered by Vision Government Solutions, Inc.



Map/Lot/Unit : 53 / 144-9 /  
 Location: 7 BOARDMAN ST  
 Owner Name: THORPE DAVID ALLYN  
 Account Number: 0094790

**Parcel Value**

Item	Appraised Value	Assessed Value
Buildings	76,000	53,200
Xtra Bldg Features	0	0
Outbuildings	600	420
Land	51,400	35,980
<b>Total:</b>	<b>128,000</b>	<b>89,600</b>

**Owner of Record**

THORPE DAVID ALLYN  
 91 GRIDLEY ST  
 BRISTOL, CT 06010

**Ownership History**

Owner Name	Book/Page	Sale Date	Sale Price
THORPE DAVID ALLYN	1539/ 963	1/22/2004	105,000
KRUEGER ROBERT O	1484/ 792	5/9/2003	0
KRUEGER RENA C	1068/ 46	10/13/1992	0

**Land Use**

Land Use Code	Land Use Description
101	Single Family

**Land Line Valuation**

Size	Zone	Appraised Value	Assessed Value
0.20 AC	R10	51,400	35,980

**Construction Detail**

Building # 1  
 STYLE Cape Cod  
 Occupancy 1  
 Roof Cover Asphalt Shingl  
 Heat Fuel Oil  
 Total Bedrooms: 03  
 Total Rooms: 6

MODEL Residential  
 Exterior Wall 1 Aluminum Sidin  
 Interior Wall 1 Drywall  
 Heat Type: Forced Air-Duc  
 Total Bthrms: 1  
 Fireplaces 0

Stories: 1.5  
 Roof Structure: Gable  
 Interior Flr 1 Average  
 AC Type: None  
 Total Half Baths: 0

**Building Valuation**

Living Area: 1,030 square feet  
 Year Built: 1942  
 Building Value: 76,000

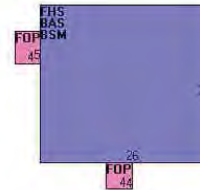
**Extra Features**

Code	Description	Units	Appraised Value
No Extra Building Features			

**Outbuildings**

Code	Description	Units	Appraised Value
PAT1	Patio   Brick	128 S.F.	600

**Building Sketch**



**Subarea Summary**

Code	Description	Gross Area	Living Area
BAS	First Floor	624	624
BSM	Basement	624	0
FHS	Half Story, Finished	624	406
FOP	Porch, Open	36	0

Powered by Vision Government Solutions, Inc.



Map/Lot/Unit : 53 / 144-10 /  
 Location: 15 BOARDMAN ST  
 Owner Name: CARTER CAROL K  
 Account Number: 0027413

**Parcel Value**

Item	Appraised Value	Assessed Value
Buildings	111,100	77,770
Xtra Bldg Features	0	0
Outbuildings	1,300	910
Land	51,400	35,980
<b>Total:</b>	<b>163,800</b>	<b>114,660</b>

**Owner of Record**

CARTER CAROL K  
 15 BOARDMAN RD  
 BRISTOL, CT 06010

**Ownership History**

Owner Name	Book/Page	Sale Date	Sale Price
CARTER CAROL K	1462/ 789	1/22/2003	0
CARTER RUSSELL E + CAROL K SURV	631/ 528		0

**Land Use**

Land Use Code	Land Use Description
101	Single Family

**Land Line Valuation**

Size	Zone	Appraised Value	Assessed Value
0.20 AC	R10	51,400	35,980

**Construction Detail**

<b>Building # 1</b>	<b>MODEL</b> Residential	<b>Stories:</b> 1.5
<b>STYLE</b> Cape Cod	<b>Exterior Wall 1</b> Vinyl Siding	<b>Roof Structure:</b> Gable
<b>Occupancy</b> 1	<b>Interior Wall 1</b> Drywall	<b>Interior Flr 1</b> Carpet
<b>Roof Cover</b> Asphalt Shingl	<b>Heat Type:</b> Forced Air-Duc	<b>AC Type:</b> Central
<b>Heat Fuel</b> Oil	<b>Total Bthrms:</b> 2	<b>Total Half Baths:</b> 0
<b>Total Bedrooms:</b> 04	<b>Bsmt Gar</b> 1 Bay	<b>Fireplaces</b> 0
<b>Total Rooms:</b> 8		
<b>Fin Bsmt</b> 300		

**Building Valuation**

<b>Living Area:</b> 1,530 square feet	<b>Year Built:</b> 1941	<b>Building Value:</b> 111,100
---------------------------------------	-------------------------	--------------------------------

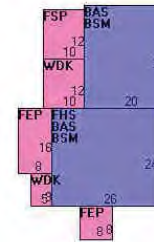
**Extra Features**

Code	Description	Units	Appraised Value
No Extra Building Features			

**Outbuildings**

Code	Description	Units	Appraised Value
SHD1	Shed   Frame	120 S.F.	1300

**Building Sketch**



**Subarea Summary**

Code	Description	Gross Area	Living Area
BAS	First Floor	1124	1124
BSM	Basement	1124	0
FEP	Porch, Enclosed	192	0
FHS	Half Story, Finished	624	406
FSP	Screen Porch	120	0
WDK	Wood Deck	160	0

Powered by Vision Government Solutions, Inc.



Map/Lot/Unit : 53 / 143 /  
 Location: 985 FARMINGTON AVE  
 Owner Name: FARMINGTON AVE PROFESSIONAL LLC  
 Account Number: 0056863

**Parcel Value**

Item	Appraised Value	Assessed Value
Buildings	1,539,200	1,077,440
Xtra Bldg Features	68,800	48,160
Outbuildings	20,000	14,000
Land	395,700	276,990
<b>Total:</b>	<b>2,023,700</b>	<b>1,416,590</b>

**Owner of Record**

FARMINGTON AVE PROFESSIONAL LLC  
 985 FARMINGTON AVE  
 BRISTOL, CT 06010

**Ownership History**

Owner Name	Book/Page	Sale Date	Sale Price
FARMINGTON AVE PROFESSIONAL LLC	1269 / 61	11/9/1998	0
NINE EIGHTY FIVE LTD PARTNERSHIP	891 / 156	9/22/1987	0

**Land Use**

Land Use Code	Land Use Description
340	Off Bldg

**Land Line Valuation**

Size	Zone	Appraised Value	Assessed Value
1.58 AC	BG	395,700	276,990

**Construction Detail**

<b>Building # 1</b>		
<b>STYLE</b> Office Bldg	<b>MODEL</b> Comm/Ind	<b>Stories:</b> 2
<b>Occupancy</b> 4	<b>Exterior Wall 1</b> Brick/Masonry	<b>Roof Structure</b> Flat
<b>Roof Cover</b> T+G/Rubber	<b>Interior Wall 1</b> Drywall/Sheetr	<b>Interior Floor 1</b> Carpet
<b>Heating Fuel</b> Oil	<b>Heating Type</b> Hot Water	<b>AC Type</b> Central
<b>Bldg Use</b> Off Bldg	<b>Heat/AC</b> Heat/AC Split	<b>Frame Type</b> Masonry
<b>Baths/Plumbing</b> Average	<b>Ceiling/Wall</b> Sus-Ceill & WL	<b>Rooms/Prtns</b> Average
<b>Wall Height</b> 10		

**Building Valuation**

**Living Area:** 16,306 square feet      **Year Built:** 1930      **Building Value:** 802,000

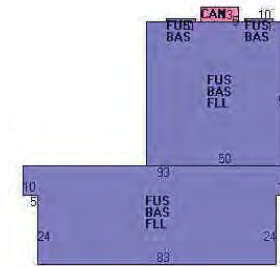
**Extra Features**

Code	Description	Units	Appraised Value
No Extra Building Features			

**Outbuildings**

Code	Description	Units	Appraised Value
PAV1	Paving Asph.	20000 S.F.	20000
CELL	Cell Tower/Site	1 UNITS	0

**Building Sketch**



**Subarea Summary**

Code	Description	Gross Area	Living Area
BAS	First Floor	5442	5442
CAN	Canopy	65	0
FLL	Finished Lower Level	5422	5422
FUS	Upper Story, Finished	5442	5442



**Construction Detail**

**Building # 2**  
**STYLE** Prof. Office  
**Stories:** 2  
**Exterior Wall 1** Brick/Masonry  
**Roof Cover** T+G/Rubber  
**Interior Floor 1** Carpet  
**Heating Type** Forced Air-Duc  
**Bldg Use** Prof Bldg  
**Frame Type** Masonry

**MODEL** Comm/Ind  
**Occupancy** 1  
**Roof Structure** Flat  
**Interior Wall 1** Drywall/Sheetr  
**Heating Fuel** Propane Gas  
**AC Type** Central  
**Heat/AC** Heat/AC Pkgs

**Building Valuation**

**Living Area:** 8,112 square feet      **Year Built:** 1988      **Building Value:** 737,200

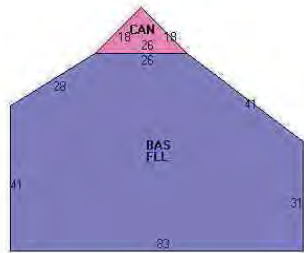
**Extra Features**

Code	Description	Units	Appraised Value
ELEV	Elevator	2 Units	68800

**Outbuildings**

Code	Description	Units	Appraised Value
No Outbuildings			

**Building Sketch**



**Subarea Summary**

Code	Description	Gross Area	Living Area
BAS	First Floor	4056	4056
CAN	Canopy	169	0
FLL	Finished Lower Level	4056	4056



**Map/Lot/Unit :** 53/ 142A-3/ 142A-2/ 1  
**Location:** 1001 FARMINGTON AVE  
**Owner Name:** BRISTOL PROPERTY ASSOCIATES LLC  
**Account Number:** 0052647

**Parcel Value**

Item	Appraised Value	Assessed Value
Buildings	508,100	355,670
Xtra Bldg Features	0	0
Outbuildings	7,500	5,250
Land	223,300	156,310
<b>Total:</b>	<b>738,900</b>	<b>517,230</b>

**Owner of Record**

BRISTOL PROPERTY ASSOCIATES LLC  
 C/O CHUNKAM KWOK  
 300 TALCOTT NOTCH RD  
 FARMINGTON, CT 06032

**Ownership History**

Owner Name	Book/Page	Sale Date	Sale Price
BRISTOL PROPERTY ASSOCIATES LLC	1664/ 77	1/12/2006	775,000
CHYUN YONG-SUNG	1319/ 195	3/22/2000	0
CHYUN YONG-SUNG	1041/ 31	1/22/1992	0
SPINELLA JOSEPH A + CHYUN YONG-SUNG	888/ 711	9/2/1987	0

**Land Use**

Land Use Code	Land Use Description
340	Off Bldg

**Land Line Valuation**

Size	Zone	Appraised Value	Assessed Value
0.63 AC	BG	223,300	156,310

**Construction Detail**

**Building # 1**  
**STYLE** Office Bldg  
**Occupancy** 8  
**Roof Cover** T+G/Rubber  
**Interior Floor 2** Vinyl/Asphalt  
**AC Type** Central  
**Frame Type** Masonry  
**Rooms/Prtns** Average

**MODEL** Comm/Ind  
**Exterior Wall 1** Brick/Masonry  
**Interior Wall 1** Drywall/Sheetr  
**Heating Fuel** Propane Gas  
**Baths/Plumbing** Average  
**Wall Height** 10

**Stories:** 1  
**Roof Structure** Flat  
**Interior Floor 1** Carpet  
**Heating Type** Forced Air-Duc  
**Heat/AC** Heat/AC Split  
**Ceiling/Wall** Sus-Ceil & WL

**Building Valuation**

**Living Area:** 11,792 square feet      **Year Built:** 1964      **Building Value:** 508,100

**Extra Features**

Code	Description	Units	Appraised Value
No Extra Building Features			

**Outbuildings**

Code	Description	Units	Appraised Value
PAV1	Paving Asph.	7500 S.F.	7500

**Building Sketch**



**Subarea Summary**

Code	Description	Gross Area	Living Area
BAS	First Floor	3952	3952
FLL	Finished Lower Level	3920	3920
FUS	Upper Story, Finished	3920	3920

Powered by Vision Government Solutions, Inc.



Map/Lot/Unit : 53 / 142A /  
 Location: 1019 FARMINGTON AVE  
 Owner Name: 1019 FARMINGTON AVE LLC  
 Account Number: 0166626

**Parcel Value**

Item	Appraised Value	Assessed Value
Buildings	382,500	267,750
Xtra Bldg Features	5,400	3,780
Outbuildings	5,000	3,500
Land	207,400	145,180
<b>Total:</b>	<b>600,300</b>	<b>420,210</b>

**Owner of Record**

1019 FARMINGTON AVE LLC  
 1019 FARMINGTON AVE  
 BRISTOL, CT 06010

**Ownership History**

Owner Name	Book/Page	Sale Date	Sale Price
1019 FARMINGTON AVE LLC	1491 / 327	6/6/2003	0
SNOW OLCOTT V	1324 / 909	5/19/2000	0
SNOW OLCOTT V	479 / 33		0

**Land Use**

Land Use Code	Land Use Description
340	Off Bldg

**Land Line Valuation**

Size	Zone	Appraised Value	Assessed Value
0.54 AC	BG	207,400	145,180

**Construction Detail**

Building # 1	MODEL Comm/Ind	Stories: 1
STYLE Office Bldg	Exterior Wall 1 Brick/Masonry	Roof Structure Flat
Occupancy 10	Interior Wall 1 Drywall/Sheetr	Interior Floor 1 Carpet
Roof Cover T+G/Rubber	Heating Fuel Propane Gas	Heating Type Forced Air-Duc
Interior Floor 2 Vinyl/Asphalt	Bldg Use Off Bldg	Heat/AC None
AC Type None	Baths/Plumbing Average	Ceiling/Wall Sus-Ceil & WL
Frame Type Masonry	Wall Height 10	
Rooms/Prtns Average		

**Building Valuation**

Living Area: 5,966 square feet	Year Built: 1965	Building Value: 382,500
--------------------------------	------------------	-------------------------



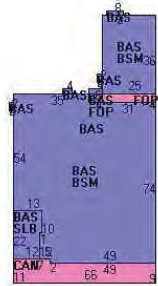
**Extra Features**

Code	Description	Units	Appraised Value
A/C	Air Conditioning	3000 S.F.	5400

**Outbuildings**

Code	Description	Units	Appraised Value
PAV1	Paving Asph.	5000 S.F.	5000

**Building Sketch**



**Subarea Summary**

Code	Description	Gross Area	Living Area
BAS	First Floor	5966	5966
BSM	Basement	5616	0
CAN	Canopy	628	0
FOP	Porch, Open	124	0
SLB	Slab	274	0

Powered by Vision Government Solutions, Inc.



Map/Lot/Unit : 53 / 142B /  
 Location: 1033 FARMINGTON AVE  
 Owner Name: NORTH KENDALL PROPERTIES INC  
 Account Number: 0130460

**Parcel Value**

Item	Appraised Value	Assessed Value
Buildings	815,500	570,850
Xtra Bldg Features	18,200	12,740
Outbuildings	40,000	28,000
Land	249,700	174,790
<b>Total:</b>	<b>1,123,400</b>	<b>786,380</b>

**Owner of Record**

NORTH KENDALL PROPERTIES INC  
 BK#0440 C/O PROPERTY TAX DEPT  
 P O BOX 020783  
 MIAMI, FL 33102-0783

**Ownership History**

Owner Name	Book/Page	Sale Date	Sale Price
NORTH KENDALL PROPERTIES INC	561 / 37	2/26/1969	0

**Land Use**

Land Use Code	Land Use Description
348	Fast Food

**Land Line Valuation**

Size	Zone	Appraised Value	Assessed Value
0.97 AC	BG	249,700	174,790

**Construction Detail**

<b>Building # 1</b>		
<b>STYLE</b> F Food Region	<b>MODEL</b> Comm/Ind	<b>Stories:</b> 1
<b>Occupancy</b> 1	<b>Exterior Wall 1</b> Brick/Masonry	<b>Roof Structure</b> Flat
<b>Roof Cover</b> T+G/Rubber	<b>Interior Wall 1</b> Drywall/Sheetr	<b>Interior Floor 1</b> Ceram Clay Til
<b>Heating Fuel</b> Propane Gas	<b>Heating Type</b> Forced Air-Duc	<b>AC Type</b> Central
<b>Bldg Use</b> Fast Food	<b>Heat/AC</b> Heat/AC Pkgs	<b>Frame Type</b> Masonry
<b>Baths/Plumbing</b> Average	<b>Ceiling/Wall</b> Sus-Ceill & WL	<b>Rooms/Prtns</b> Average
<b>Wall Height</b> 10		

**Building Valuation**

<b>Living Area:</b> 3,908 square feet	<b>Year Built:</b> 1968	<b>Building Value:</b> 815,500
---------------------------------------	-------------------------	--------------------------------

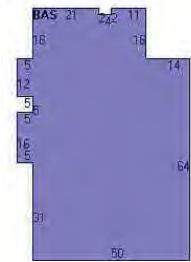
**Extra Features**

Code	Description	Units	Appraised Value
SPR	Sprinklers	2040 S.F.	2400
DUW1	Drive Up Window	2 Units	15800

**Outbuildings**

Code	Description	Units	Appraised Value
PAV1	Paving Asph.	30000 S.F.	30000
LT1	Light (1 fixt)	1 UNITS	900
LT2	Light (2 fixt)	5 UNITS	6800
FN4	Fence 8'	240 L.F.	2300

**Building Sketch**



**Subarea Summary**

Code	Description	Gross Area	Living Area
BAS	First Floor	3908	3908

Powered by Vision Government Solutions, Inc.



Map/Lot/Unit : 53 / 142 /  
 Location: 1053 FARMINGTON AVE  
 Owner Name: GETTY CT LEASING INC  
 Account Number: 0162540

**Parcel Value**

Item	Appraised Value	Assessed Value
Buildings	405,000	283,500
Xtra Bldg Features	174,300	122,010
Outbuildings	153,600	107,520
Land	430,200	301,140
<b>Total:</b>	<b>1,163,100</b>	<b>814,170</b>

**Owner of Record**

GETTY CT LEASING INC  
 C/O CT LEASING INC  
 125 JERICHO TPKE  
 JERICHO, NY 11753

**Ownership History**

Owner Name	Book/Page	Sale Date	Sale Price
GETTY CT LEASING INC	1592/1262	11/16/2004	1,523,652
GETTY CT LEASING INC	1592/ 596	11/12/2004	0
GETTY CT LEASING INC	1591/ 264	11/4/2004	0
DB PROPERTIES MANAGEMENT INC	1294/ 924	6/29/1999	0
DB COMPANIES INC	1218/ 631	6/18/1997	0

**Land Use**

Land Use Code	Land Use Description
312	Gas/Mart

**Land Line Valuation**

Size	Zone	Appraised Value	Assessed Value
0.72 AC	BG	430,200	301,140

**Construction Detail**

<b>Building # 1</b>	<b>MODEL</b> Serv Station	<b>Stories:</b> 1
<b>STYLE</b> Mini Mart	<b>Exterior Wall 1</b> Concr/Cinder	<b>Roof Structure</b> Flat
<b>Occupancy</b> 1	<b>Interior Wall 1</b> Drywall/Sheetr	<b>Interior Floor 1</b> Ceram Clay Til
<b>Roof Cover</b> Asphalt Shingl	<b>Heating Type</b> Forced Air-Duc	<b>AC Type</b> Central
<b>Heating Fuel</b> Propane Gas	<b>Heat/AC</b> Heat/AC Pkgs	<b>Frame Type</b> Masonry
<b>Bldg Use</b> Gas/Mart	<b>Ceiling/Wall</b> Sus-Ceill & WL	<b>Rooms/Prtns</b> Average
<b>Baths/Plumbing</b> Average		
<b>Wall Height</b> 12		

**Building Valuation**

Living Area: 2,072 square feet      Year Built: 1990      Building Value: 310,000

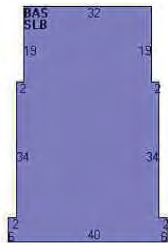
**Extra Features**

Code	Description	Units	Appraised Value
CNP2	Gas Canopy	7280 S.F.	174300

**Outbuildings**

Code	Description	Units	Appraised Value
PAV1	Paving Asph.	28000 S.F.	28000
SHD1	Shed   Frame	96 S.F.	600
LT1	Light (1fixt)	6 UNITS	5400
PAV2	Paving Concret	4940 S.F.	9900
FN1	Fence 4'	200 L.F.	1100
GPMP	Gas Pump   2Sided	6 UNITS	60000
TNK1	Tank Under Grm	60000 GALS	48000

**Building Sketch**



**Subarea Summary**

Code	Description	Gross Area	Living Area
BAS	First Floor	2072	2072
SLB	Slab	2072	0



**Construction Detail**

<b>Building # 2</b>	<b>MODEL</b> Ind/Comm
<b>STYLE</b> Car Wash	<b>Occupancy</b> 1
<b>Stories:</b> 1	<b>Roof Structure</b> Flat
<b>Exterior Wall 1</b> Concr/Cinder	<b>Interior Wall 1</b> Minim/Masonry
<b>Roof Cover</b> T+G/Rubber	<b>Heating Fuel</b> Propane Gas
<b>Interior Floor 1</b> Concr-Finished	<b>AC Type</b> None
<b>Heating Type</b> Forced Air-Duc	<b>Heat/AC</b> None
<b>Bldg Use</b> Car Wash	
<b>Frame Type</b> Masonry	

**Building Valuation**

<b>Living Area:</b> 1,248 square feet	<b>Year Built:</b> 1990	<b>Building Value:</b> 95,000
---------------------------------------	-------------------------	-------------------------------

**Extra Features**

Code	Description	Units	Appraised Value
No Extra Building Features			

**Outbuildings**

Code	Description	Units	Appraised Value
FN	Fencing   Stockade	160 L.F.	600

**Building Sketch**



**Subarea Summary**

Code	Description	Gross Area	Living Area
BAS	First Floor	1248	1248
SLB	Slab	1248	0

Powered by Vision Government Solutions, Inc.



Map/Lot/Unit : 53 / 142-3 / 1  
 Location: 737 STAFFORD AVE  
 Owner Name: FABER ROBERT J +  
 Account Number: 0111910

**Parcel Value**

Item	Appraised Value	Assessed Value
Buildings	38,600	27,020
Xtra Bldg Features	0	0
Outbuildings	1,000	700
Land	108,300	75,810
<b>Total:</b>	<b>147,900</b>	<b>103,530</b>

**Owner of Record**

FABER ROBERT J +  
 KATHY M JOINT TEN  
 56 SOUCY DR  
 BRISTOL, CT 06010

**Ownership History**

Owner Name	Book/Page	Sale Date	Sale Price
FABER ROBERT J +	1187 / 236	6/12/1996	78,000

**Land Use**

Land Use Code	Land Use Description
322	Retail

**Land Line Valuation**

Size	Zone	Appraised Value	Assessed Value
0.32 AC	BG	108,300	75,810

**Construction Detail**

<b>Building # 1</b>		
<b>STYLE</b> Retail Store	<b>MODEL</b> Comm/Ind	<b>Stories:</b> 1.25
<b>Occupancy</b> 1	<b>Exterior Wall 1</b> Aluminum Sidin	<b>Roof Structure</b> Gable
<b>Roof Cover</b> Asphalt Shingl	<b>Interior Wall 1</b> Drywall/Sheetr	<b>Interior Floor 1</b> Carpet
<b>Heating Fuel</b> Oil	<b>Heating Type</b> Hot Water	<b>AC Type</b> None
<b>Bldg Use</b> Retail	<b>Heat/AC</b> None	<b>Frame Type</b> Wood Frame
<b>Baths/Plumbing</b> Average	<b>Ceiling/Wall</b> Cell & Walls	<b>Rooms/Prtns</b> Average
<b>Wall Height</b> 8		

**Building Valuation**

Living Area: 1,152 square feet      Year Built: 1955      Building Value: 38,600


**Extra Features**

Code	Description	Units	Appraised Value
No Extra Building Features			

**Outbuildings**

Code	Description	Units	Appraised Value
PAV1	Paving Asph.	1000 S.F.	1000

**Building Sketch**



**Subarea Summary**

Code	Description	Gross Area	Living Area
BAS	First Floor	768	768
EAF	Attic, Expansion, Finished	768	384
UBM	Basement, Unfinished	768	0

Powered by Vision Government Solutions, Inc.



Map/Lot/Unit : 53 / 142-2 /  
 Location: 747 STAFFORD AVE  
 Owner Name: 747 STAFFORD AVENUE LLC  
 Account Number: 0111902

**Parcel Value**

Item	Appraised Value	Assessed Value
Buildings	92,200	64,540
Xtra Bldg Features	0	0
Outbuildings	1,600	1,120
Land	98,100	68,670
<b>Total:</b>	<b>191,900</b>	<b>134,330</b>

**Owner of Record**

747 STAFFORD AVENUE LLC  
 747 STAFFORD AVE  
 BRISTOL, CT 06010

**Ownership History**

Owner Name	Book/Page	Sale Date	Sale Price
747 STAFFORD AVENUE LLC	1848/0176	9/23/2010	0
ARMATA CHERYL P	1335/316	8/28/2000	0
ARMATA CHERYL P +	1289/622	5/21/1999	0
MARROCCO BENITO +	1222/195	7/31/1997	0

**Land Use**

Land Use Code	Land Use Description
340	Off Bldg

**Land Line Valuation**

Size	Zone	Appraised Value	Assessed Value
0.25 AC	R10	98,100	68,670

**Construction Detail**

<b>Building # 1</b>	<b>MODEL</b> Comm/Ind	<b>Stories:</b> 2
<b>STYLE</b> Office Bldg	<b>Exterior Wall 1</b> Vinyl Siding	<b>Roof Structure</b> Gable
<b>Occupancy</b> 1	<b>Interior Wall 1</b> Drywall/Sheetr	<b>Interior Floor 1</b> Carpet
<b>Roof Cover</b> Asphalt Shingl	<b>Heating Type</b> Hot Water	<b>AC Type</b> None
<b>Heating Fuel</b> Oil	<b>Heat/AC</b> None	<b>Frame Type</b> Wood Frame
<b>Bldg Use</b> Off Bldg	<b>Ceiling/Wall</b> Ceil & Walls	<b>Rooms/Prtns</b> Average
<b>Baths/Plumbing</b> Average		
<b>Wall Height</b> 8		

**Building Valuation**

Living Area: 1,836 square feet      Year Built: 1955      Building Value: 92,200

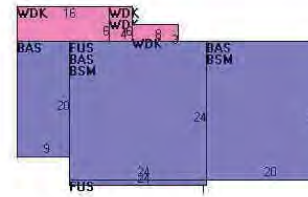
**Extra Features**

Code	Description	Units	Appraised Value
No Extra Building Features			

**Outbuildings**

Code	Description	Units	Appraised Value
PAV1	Paving Asph.	1600 S.F.	1600

**Building Sketch**



**Subarea Summary**

Code	Description	Gross Area	Living Area
BAS	First Floor	1236	1236
BSM	Basement	1056	0
FUS	Upper Story, Finished	600	600
WDK	Wood Deck	168	0

Powered by Vision Government Solutions, Inc.



Map/Lot/Unit : 46 / 17 / 1  
 Location: 918 FARMINGTON AVE  
 Owner Name: DURAN THOMAS R + MCILDUFF JOHN W  
 Account Number: 0032395

**Parcel Value**

Item	Appraised Value	Assessed Value
Buildings	126,400	88,480
Xtra Bldg Features	0	0
Outbuildings	0	0
Land	118,500	82,950
<b>Total:</b>	<b>244,900</b>	<b>171,430</b>

**Owner of Record**

DURAN THOMAS R + MCILDUFF JOHN W  
 340 SONSTRÖM RD  
 BRISTOL, CT 06010

**Ownership History**

Owner Name	Book/Page	Sale Date	Sale Price
DURAN THOMAS R + MCILDUFF JOHN W	931 / 448	9/2/1988	136,000
DELLA BIANCA KEVIN +	905 / 697	1/19/1988	0
CISTULLI JOSEPH V AND CAROLYN SURV	898 / 146	11/10/1987	0
CISTULLI PHILIP	898 / 144	11/10/1987	0

**Land Use**

Land Use Code	Land Use Description
340	Off Bldg

**Land Line Valuation**

Size	Zone	Appraised Value	Assessed Value
0.15 AC	BG	118,500	82,950

**Construction Detail**

Building # 1		
STYLE Office Bldg	MODEL Comm/Ind	Stories: 2
Occupancy 2	Exterior Wall 1 Vinyl Siding	Roof Structure Gable
Roof Cover Asphalt Shingl	Interior Wall 1 Drywall/Sheetr	Interior Floor 1 Carpet
Heating Fuel Propane Gas	Heating Type Forced Air-Duc	AC Type Central
Bldg Use Off Bldg	Heat/AC Heat/AC Pkgs	Frame Type Wood Frame
Baths/Plumbing Average	Ceiling/Wall Ceil & Walls	Rooms/Prtns Average
Wall Height 9		

**Building Valuation**

Living Area: 1,435 square feet      Year Built: 1942      Building Value: 126,400

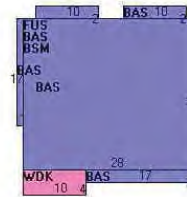
**Extra Features**

Code	Description	Units	Appraised Value
No Extra Building Features			

**Outbuildings**

Code	Description	Units	Appraised Value
No Outbuildings			

**Building Sketch**



**Subarea Summary**

Code	Description	Gross Area	Living Area
BAS	First Floor	763	763
BSM	Basement	672	0
FUS	Upper Story, Finished	672	672
WDK	Wood Deck	40	0

Powered by Vision Government Solutions, Inc.



Map/Lot/Unit : 46 / 18 / 1  
 Location: 4 BRITTON RD  
 Owner Name: LEONE MARY E  
 Account Number: 0162949

**Parcel Value**

Item	Appraised Value	Assessed Value
Buildings	69,900	48,930
Xtra Bldg Features	0	0
Outbuildings	0	0
Land	36,700	25,690
<b>Total:</b>	<b>106,600</b>	<b>74,620</b>

**Owner of Record**

LEONE MARY E  
 4 BRITTON RD  
 BRISTOL, CT 06010

**Ownership History**

Owner Name	Book/Page	Sale Date	Sale Price
LEONE MARY E	1944/ 191	7/26/2013	0
PATTEN MARY E	1657/1201	12/2/2005	146,000
SHOPEY KIMBERLY M	1272/ 380	12/10/1998	0
SHOPEY GERTRUDE	1033/ 289	10/3/1991	0

**Land Use**

Land Use Code	Land Use Description
101	Single Family

**Land Line Valuation**

Size	Zone	Appraised Value	Assessed Value
0.15 AC	BG	36,700	25,690

**Construction Detail**

<b>Building # 1</b>		
STYLE Ranch	MODEL Residential	Stories: 1
Occupancy 1	Exterior Wall 1 Vinyl Siding	Roof Structure: Gable
Roof Cover Asphalt Shingl	Interior Wall 1 Drywall	Interior Flr 1 Average
Heat Fuel Oil	Heat Type: Forced Air-Duc	AC Type: None
Total Bedrooms: 03	Total Bthrms: 1	Total Half Baths: 0
Total Rooms: 5	Bsmt Gar None	Fireplaces 0
Fin Bsmt 150		

**Building Valuation**

Living Area: 672 square feet	Year Built: 1942	Building Value: 69,900
------------------------------	------------------	------------------------

**Extra Features**

Code	Description	Units	Appraised Value
No Extra	Building Features		

**Outbuildings**

Code	Description	Units	Appraised Value
No Outbuildings			

**Building Sketch**



**Subarea Summary**

Code	Description	Gross Area	Living Area
BAS	First Floor	672	672
BSM	Basement	672	0

Powered by Vision Government Solutions, Inc.



Map/Lot/Unit : 46 / 93/1 /  
 Location: 944 FARMINGTON AVE  
 Owner Name: REYES JUAN A  
 Account Number: 0024414

**Parcel Value**

Item	Appraised Value	Assessed Value
Buildings	72,800	50,960
Xtra Bldg Features	0	0
Outbuildings	0	0
Land	43,440	30,410
<b>Total:</b>	<b>116,240</b>	<b>81,370</b>

**Owner of Record**

REYES JUAN A  
 944 FARMINGTON AVE  
 BRISTOL, CT 06010

**Ownership History**

Owner Name	Book/Page	Sale Date	Sale Price
REYES JUAN A	1610/1198	3/18/2005	132,000
KUNTZ LISA A + REYES JUAN A JOINT TENANT	1474/1203	3/28/2003	0
CAMERON DAVID A LU ET AL	1320/117-	3/31/2000	0
KLEINMAN DANA L	1320/ 125	3/31/2000	0
CAMERON JOSEPH D ESTATE	1284/ 378	4/1/1999	0

**Land Use**

Land Use Code	Land Use Description
101	Single Family

**Land Line Valuation**

Size	Zone	Appraised Value	Assessed Value
0.24 AC	R10	43,440	30,410

**Construction Detail**

<b>Building # 1</b>	<b>MODEL</b> Residential	<b>Stories:</b> 1.5
<b>STYLE</b> Cape Cod	<b>Exterior Wall 1</b> Vinyl Siding	<b>Roof Structure:</b> Gable
<b>Occupancy</b> 1	<b>Interior Wall 1</b> Drywall	<b>Interior Flr 1</b> Average
<b>Roof Cover</b> Asphalt Shingl	<b>Heat Type:</b> Hot Water	<b>AC Type:</b> None
<b>Heat Fuel</b> Oil	<b>Total Bthrms:</b> 2	<b>Total Rooms:</b> 6
<b>Total Bedrooms:</b> 04	<b>Bsmr Gar</b> None	
<b>Bsmr Gar</b> None	<b>Fireplaces</b> 0	

**Building Valuation**

Living Area: 1,307 square feet      Year Built: 1942      Building Value: 72,800

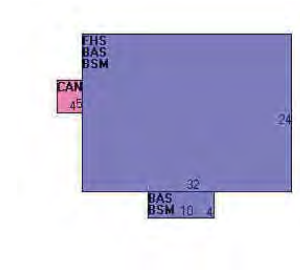
**Extra Features**

Code	Description	Units	Appraised Value
No Extra Building Features			

**Outbuildings**

Code	Description	Units	Appraised Value
No Outbuildings			

**Building Sketch**



**Subarea Summary**

Code	Description	Gross Area	Living Area
BAS	First Floor	808	808
BSM	Basement	808	0
CAN	Canopy	20	0
FHS	Half Story, Finished	768	499





Powered by Vision Government Solutions, Inc.

Map/Lot/Unit : 46 / 95/2 /  
 Location: 950 FARMINGTON AVE  
 Owner Name: SLONE JEREMY D + LACY D  
 Account Number: 0158070

**Parcel Value**

Item	Appraised Value	Assessed Value
Buildings	61,500	43,050
Xtra Bldg Features	0	0
Outbuildings	0	0
Land	42,720	29,900
<b>Total:</b>	<b>104,220</b>	<b>72,950</b>

**Owner of Record**

SLONE JEREMY D + LACY D  
 SURV  
 950 FARMINGTON AVE  
 BRISTOL, CT 06010

**Ownership History**

Owner Name	Book/Page	Sale Date	Sale Price
SLONE JEREMY D + LACY D	1812/0903	8/6/2009	120,900
DITTMAN LISA M +	1223/266	8/12/1997	0
DITTMAN LISA M	1190/96	7/10/1996	0

**Land Use**

Land Use Code	Land Use Description
101	Single Family

**Land Line Valuation**

Size	Zone	Appraised Value	Assessed Value
0.21 AC	R10	42,720	29,900

**Construction Detail**

<b>Building # 1</b>	<b>MODEL:</b> Residential	<b>Stories:</b> 1.25
<b>STYLE:</b> Cape Cod	<b>Exterior Wall 1:</b> Vinyl Siding	<b>Roof Structure:</b> Gable
<b>Occupancy:</b> 1	<b>Interior Wall 1:</b> Plaster	<b>Interior Flr 1:</b> Hardwood
<b>Roof Cover:</b> Asphalt Shingl	<b>Heat Type:</b> Hot Water	<b>AC Type:</b> None
<b>Heat Fuel:</b> Oil	<b>Total Bthrms:</b> 1	<b>Total Half Baths:</b> 0
<b>Total Bedrooms:</b> 04	<b>Bsmt Gar:</b> None	<b>Fireplaces:</b> 0
<b>Total Rooms:</b> 6		

**Building Valuation**

<b>Living Area:</b> 1,154 square feet	<b>Year Built:</b> 1942	<b>Building Value:</b> 61,500
---------------------------------------	-------------------------	-------------------------------

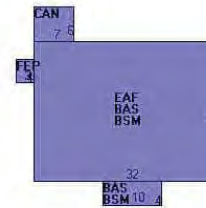
**Extra Features**

Code	Description	Units	Appraised Value
	No Extra Building Features		

**Outbuildings**

Code	Description	Units	Appraised Value
	No Outbuildings		

**Building Sketch**



**Subarea Summary**

Code	Description	Gross Area	Living Area
BAS	First Floor	808	808
BSM	Basement	808	0
CAN	Canopy	42	0
EAF	Attic, Expansion, Finished	768	346
FEP	Porch, Enclosed	12	0

Powered by Vision Government Solutions, Inc.



Map/Lot/Unit : 46 / 96/3 / 1  
 Location: 956 FARMINGTON AVE  
 Owner Name: CARON DAMASE AND FERNANDE SURV  
 Account Number: 0095931

**Parcel Value**

Item	Appraised Value	Assessed Value
Buildings	60,900	42,630
Xtra Bldg Features	0	0
Outbuildings	3,400	2,380
Land	42,720	29,900
<b>Total:</b>	<b>107,020</b>	<b>74,910</b>

**Owner of Record**

CARON DAMASE AND FERNANDE SURV  
 956 FARMINGTON AVE  
 BRISTOL, CT 06010

**Ownership History**

Owner Name	Book/Page	Sale Date	Sale Price
CARON DAMASE AND FERNANDE SURV	792/ 732	4/15/1985	0

**Land Use**

Land Use Code	Land Use Description
101	Single Family

**Land Line Valuation**

Size	Zone	Appraised Value	Assessed Value
0.21 AC	R10	42,720	29,900

**Construction Detail**

<b>Building # 1</b>	<b>MODEL:</b> Residential	<b>Stories:</b> 1.25
<b>STYLE:</b> Cape Cod	<b>Exterior Wall 1:</b> Aluminum Sidin	<b>Roof Structure:</b> Gable
<b>Occupancy:</b> 1	<b>Interior Wall 1:</b> Plaster	<b>Interior Flr 1:</b> Hardwood
<b>Roof Cover:</b> Asphalt Shingl	<b>Heat Type:</b> Hot Water	<b>AC Type:</b> None
<b>Heat Fuel:</b> Oil	<b>Total Bthrms:</b> 1	<b>Total Half Baths:</b> 0
<b>Total Bedrooms:</b> 04	<b>Bsmt Gar:</b> None	<b>Fireplaces:</b> 0
<b>Total Rooms:</b> 6		

**Building Valuation**

<b>Living Area:</b> 1,154 square feet	<b>Year Built:</b> 1942	<b>Building Value:</b> 60,900
---------------------------------------	-------------------------	-------------------------------

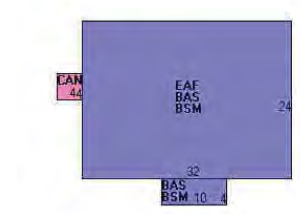
**Extra Features**

Code	Description	Units	Appraised Value
No Extra Building Features			

**Outbuildings**

Code	Description	Units	Appraised Value
GAR1	Garage   Frame	440 S.F.	3400

**Building Sketch**



**Subarea Summary**

Code	Description	Gross Area	Living Area
BAS	First Floor	808	808
BSM	Basement	808	0
CAN	Canopy	16	0
EAF	Attic, Expansion, Finished	768	346

Powered by Vision Government Solutions, Inc.



Map/Lot/Unit : 46 / 97-4 / 1  
 Location: 962 FARMINGTON AVE  
 Owner Name: CARON PETER + LISA SURV  
 Account Number: 0151670

**Parcel Value**

Item	Appraised Value	Assessed Value
Buildings	66,100	46,270
Xtra Bldg Features	0	0
Outbuildings	0	0
Land	43,440	30,410
<b>Total:</b>	<b>109,540</b>	<b>76,680</b>

**Owner of Record**

CARON PETER + LISA SURV  
 962 FARMINGTON AVE  
 BRISTOL, CT 06010

**Ownership History**

Owner Name	Book/Page	Sale Date	Sale Price
CARON PETER + LISA SURV	1723/ 49	2/27/2007	0
MARTIN LISA + CARON PETER JNT TENANTS	1601/ 933	1/11/2005	127,094
LODGE ONEIL	1414/ 425	3/15/2002	0
SECRETARY OF HOUSING AND URBAN	1405/ 29	1/22/2002	0
NATIONWIDE HOME MORTGAGE COMPANY	1366/ 723	6/5/2001	0

**Land Use**

Land Use Code	Land Use Description
101	Single Family

**Land Line Valuation**

Size	Zone	Appraised Value	Assessed Value
0.24 AC	R10	43,440	30,410

**Construction Detail**

<b>Building # 1</b>	<b>STYLE</b> Conventional	<b>MODEL</b> Residential	<b>Stories:</b> 2
<b>Occupancy</b> 1	<b>Exterior Wall 1</b> Vinyl Siding	<b>Interior Wall 1</b> Drywall	<b>Roof Structure:</b> Gable
<b>Roof Cover</b> Asphalt Shingl	<b>Heat Fuel</b> Oil	<b>Total Bthrms:</b> 1	<b>Interior Flr 1</b> Average
<b>Total Bedrooms:</b> 04	<b>BSmt Gar</b> None	<b>Fireplaces</b> 0	<b>AC Type:</b> None
<b>Total Rooms:</b> 7			<b>Total Half Baths:</b> 0

**Building Valuation**

<b>Living Area:</b> 1,398 square feet	<b>Year Built:</b> 1850	<b>Building Value:</b> 66,100
---------------------------------------	-------------------------	-------------------------------

**Extra Features**

Code	Description	Units	Appraised Value
No Extra Building Features			

**Outbuildings**

Code	Description	Units	Appraised Value
No Outbuildings			

**Building Sketch**



**Subarea Summary**

Code	Description	Gross Area	Living Area
BAS	First Floor	699	699
BSM	Basement	699	0
FEP	Porch, Enclosed	70	0
FOP	Porch, Open	40	0
FUS	Upper Story, Finished	699	699

Powered by Vision Government Solutions, Inc.



Map/Lot/Unit : 46 / 98/5 /  
 Location: 968 FARMINGTON AVE  
 Owner Name: MACIAS JAIME V SR + EDILMA  
 Account Number: 0100315

**Parcel Value**

Item	Appraised Value	Assessed Value
Buildings	79,100	55,370
Xtra Bldg Features	0	0
Outbuildings	0	0
Land	42,720	29,900
<b>Total:</b>	<b>121,820</b>	<b>85,270</b>

**Owner of Record**

MACIAS JAIME V SR + EDILMA  
 968 FARMINGTON AVE  
 BRISTOL, CT 06010

**Ownership History**

Owner Name	Book/Page	Sale Date	Sale Price
MACIAS JAIME V SR + EDILMA	1061 / 118	7/30/1992	78,000
SECRETARY OF HOUSING +	1034 / 513	10/23/1991	0
CT HOUSING FINANCE AUTHORITY	1033 / 273	10/3/1991	0
MICHAUD RENEE A	954 / 288	4/10/1989	0
MICHAUD JEFFREY	870 / 944	5/12/1987	0

**Land Use**

Land Use Code	Land Use Description
101	Single Family

**Land Line Valuation**

Size	Zone	Appraised Value	Assessed Value
0.21 AC	R10	42,720	29,900

**Construction Detail**

<b>Building # 1</b>		
<b>STYLE</b> Cape Cod	<b>MODEL</b> Residential	<b>Stories:</b> 1.5
<b>Occupancy</b> 1	<b>Exterior Wall 1</b> Vinyl Siding	<b>Roof Structure:</b> Gable
<b>Roof Cover</b> Asphalt Shingl	<b>Interior Wall 1</b> Drywall	<b>Interior Flr 1</b> Average
<b>Heat Fuel</b> Oil	<b>Heat Type:</b> Hot Water	<b>AC Type:</b> None
<b>Total Bedrooms:</b> 03	<b>Total Bthrms:</b> 1	<b>Total Half Baths:</b> 0
<b>Total Rooms:</b> 5	<b>Bsmt Gar</b> None	<b>Fireplaces</b> 1

**Building Valuation**

<b>Living Area:</b> 1,267 square feet	<b>Year Built:</b> 1986	<b>Building Value:</b> 79,100
---------------------------------------	-------------------------	-------------------------------


**Extra Features**

Code	Description	Units	Appraised Value
No Extra Building Features			

**Outbuildings**

Code	Description	Units	Appraised Value
No Outbuildings			

**Building Sketch**



**Subarea Summary**

Code	Description	Gross Area	Living Area
BAS	First Floor	768	768
BSM	Basement	768	0
FHS	Half Story, Finished	768	499

Powered by Vision Government Solutions, Inc.



Map/Lot/Unit : 46 / 99-6 / 1  
 Location: 974 FARMINGTON AVE  
 Owner Name: BACHMAN SHARON  
 Account Number: 0073440

**Parcel Value**

Item	Appraised Value	Assessed Value
Buildings	66,500	46,550
Xtra Bldg Features	0	0
Outbuildings	0	0
Land	42,720	29,900
<b>Total:</b>	<b>109,220</b>	<b>76,450</b>

**Owner of Record**

BACHMAN SHARON  
 974 FARMINGTON AVE  
 BRISTOL, CT 06010

**Ownership History**

Owner Name	Book/Page	Sale Date	Sale Price
BACHMAN SHARON	1320/ 857	4/6/2000	63,000
SECRETARY OF HOUSING + URBAN DEV	1320/ 855	4/6/2000	0
SECRETARY OF HOUSING + URBAN	1300/ 981	8/26/1999	0
CONN HOUSING FINANCE AUTHORITY	1292/ 519	6/8/1999	0
VALLEY ALBERT J	1253/ 500	6/22/1998	0

**Land Use**

Land Use Code	Land Use Description
101	Single Family

**Land Line Valuation**

Size	Zone	Appraised Value	Assessed Value
0.21 AC	R10	42,720	29,900

**Construction Detail**

<b>Building # 1</b>	<b>STYLE</b> Cape Cod	<b>MODEL</b> Residential	<b>Stories:</b> 1.25
<b>Occupancy</b> 1	<b>Exterior Wall 1</b> Vinyl Siding	<b>Interior Wall 1</b> Drywall	<b>Roof Structure:</b> Gable
<b>Roof Cover</b> Asphalt Shingl	<b>Heat Type:</b> Steam	<b>Total Bthrms:</b> 1	<b>Interior Flr 1</b> Hardwood
<b>Heat Fuel</b> Oil	<b>Total Rooms:</b> 6	<b>Bsmt Gar</b> None	<b>AC Type:</b> None
<b>Total Bedrooms:</b> 03			<b>Total Half Baths:</b> 0
<b>Total Rooms:</b> 6			<b>Fireplaces</b> 0

**Building Valuation**

<b>Living Area:</b> 1,154 square feet	<b>Year Built:</b> 1942	<b>Building Value:</b> 66,500
---------------------------------------	-------------------------	-------------------------------

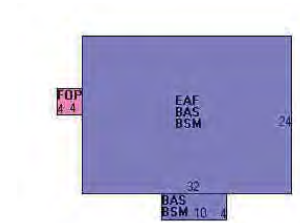
**Extra Features**

Code	Description	Units	Appraised Value
No Extra Building Features			

**Outbuildings**

Code	Description	Units	Appraised Value
No Outbuildings			

**Building Sketch**



**Subarea Summary**

Code	Description	Gross Area	Living Area
BAS	First Floor	808	808
BSM	Basement	808	0
EAF	Attic, Expansion, Finished	768	346
FOP	Porch, Open	16	0

Powered by Vision Government Solutions, Inc.



Map/Lot/Unit : 46 / 100-7 / 1  
 Location: 980 FARMINGTON AVE  
 Owner Name: TINSLEY LORRAINE  
 Account Number: 0080071

**Parcel Value**

Item	Appraised Value	Assessed Value
Buildings	65,600	45,920
Xtra Bldg Features	0	0
Outbuildings	100	70
Land	42,720	29,900
<b>Total:</b>	<b>108,420</b>	<b>75,890</b>

**Owner of Record**

TINSLEY LORRAINE  
 980 FARMINGTON AVE  
 BRISTOL, CT 06010

**Ownership History**

Owner Name	Book/Page	Sale Date	Sale Price
TINSLEY LORRAINE	756 / 318	7/28/1983	0

**Land Use**

Land Use Code	Land Use Description
101	Single Family

**Land Line Valuation**

Size	Zone	Appraised Value	Assessed Value
0.21 AC	R10	42,720	29,900

**Construction Detail**

<b>Building # 1</b>	<b>MODEL:</b> Residential	<b>Stories:</b> 1.5
<b>STYLE:</b> Cape Cod	<b>Exterior Wall 1:</b> Aluminum Sidin	<b>Roof Structure:</b> Gable
<b>Occupancy:</b> 1	<b>Interior Wall 1:</b> Drywall	<b>Interior Flr 1:</b> Average
<b>Roof Cover:</b> Asphalt Shingl	<b>Heat Type:</b> Hot Water	<b>AC Type:</b> None
<b>Heat Fuel:</b> Oil	<b>Total Bthrms:</b> 1	<b>Total Half Baths:</b> 1
<b>Total Bedrooms:</b> 04	<b>Bsmt Gar:</b> None	<b>Fireplaces:</b> 0
<b>Total Rooms:</b> 6		

**Building Valuation**

<b>Living Area:</b> 1,307 square feet	<b>Year Built:</b> 1942	<b>Building Value:</b> 65,600
---------------------------------------	-------------------------	-------------------------------

**Extra Features**

Code	Description	Units	Appraised Value
No Extra Building Features			

**Outbuildings**

Code	Description	Units	Appraised Value
SHD1	Shed   Frame	112 S.F.	100

**Building Sketch**



**Subarea Summary**

Code	Description	Gross Area	Living Area
BAS	First Floor	808	808
BSM	Basement	808	0
FHS	Half Story, Finished	768	499
WDK	Wood Deck	420	0

Powered by Vision Government Solutions, Inc.



Map/Lot/Unit : 46 / 101/8 /  
 Location: 986 FARMINGTON AVE  
 Owner Name: PONS RUSSELL H  
 Account Number: 0143537

**Parcel Value**

Item	Appraised Value	Assessed Value
Buildings	66,500	46,550
Xtra Bldg Features	0	0
Outbuildings	0	0
Land	42,720	29,900
<b>Total:</b>	<b>109,220</b>	<b>76,450</b>

**Owner of Record**

PONS RUSSELL H  
 986 FARMINGTON AVE  
 BRISTOL, CT 06010

**Ownership History**

Owner Name	Book/Page	Sale Date	Sale Price
PONS RUSSELL H	613/ 13	4/26/1973	0

**Land Use**

Land Use Code	Land Use Description
101	Single Family

**Land Line Valuation**

Size	Zone	Appraised Value	Assessed Value
0.21 AC	R10	42,720	29,900

**Construction Detail**

<b>Building # 1</b>	<b>MODEL:</b> Residential	<b>Stories:</b> 1.25
<b>STYLE:</b> Cape Cod	<b>Exterior Wall 1:</b> Vinyl Siding	<b>Roof Structure:</b> Gable
<b>Occupancy:</b> 1	<b>Interior Wall 1:</b> Plaster	<b>Interior Flr 1:</b> Hardwood
<b>Roof Cover:</b> Asphalt Shingl	<b>Heat Type:</b> Steam	<b>AC Type:</b> None
<b>Heat Fuel:</b> Oil	<b>Total Bthrms:</b> 1	<b>Total Half Baths:</b> 0
<b>Total Bedrooms:</b> 03	<b>Bsmt Gar:</b> None	<b>Fireplaces:</b> 0
<b>Total Rooms:</b> 5		

**Building Valuation**

<b>Living Area:</b> 1,154 square feet	<b>Year Built:</b> 1940	<b>Building Value:</b> 66,500
---------------------------------------	-------------------------	-------------------------------

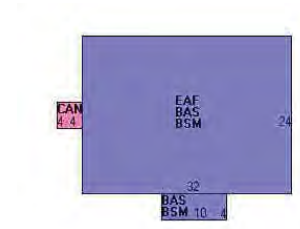
**Extra Features**

Code	Description	Units	Appraised Value
No Extra Building Features			

**Outbuildings**

Code	Description	Units	Appraised Value
No Outbuildings			

**Building Sketch**



**Subarea Summary**

Code	Description	Gross Area	Living Area
BAS	First Floor	808	808
BSM	Basement	808	0
CAN	Canopy	16	0
EAF	Attic, Expansion, Finished	768	346



Powered by Vision Government Solutions, Inc.

Map/Lot/Unit : 46 / 102/9 /  
 Location: 992 FARMINGTON AVE  
 Owner Name: ROBINSON PETER A +  
 Account Number: 0128465

**Parcel Value**

Item	Appraised Value	Assessed Value
Buildings	69,200	48,440
Xtra Bldg Features	0	0
Outbuildings	0	0
Land	42,720	29,900
<b>Total:</b>	<b>111,920</b>	<b>78,340</b>

**Owner of Record**

ROBINSON PETER A +  
 KATHLEEN K SURV  
 992 FARMINGTON AVE  
 BRISTOL, CT 06010

**Ownership History**

Owner Name	Book/Page	Sale Date	Sale Price
ROBINSON PETER A +	1077 / 570	1/13/1993	60,000

**Land Use**

Land Use Code	Land Use Description
101	Single Family

**Land Line Valuation**

Size	Zone	Appraised Value	Assessed Value
0.21 AC	R10	42,720	29,900

**Construction Detail**

<b>Building # 1</b>		
<b>STYLE</b> Cape Cod	<b>MODEL</b> Residential	<b>Stories:</b> 1.25
<b>Occupancy</b> 1	<b>Exterior Wall 1</b> Vinyl Siding	<b>Roof Structure:</b> Gable
<b>Roof Cover</b> Asphalt Shingl	<b>Interior Wall 1</b> Plaster	<b>Interior Flr 1</b> Hardwood
<b>Heat Fuel</b> Oil	<b>Heat Type:</b> Hot Water	<b>AC Type:</b> None
<b>Total Bedrooms:</b> 02	<b>Total Bthrms:</b> 1	<b>Total Half Baths:</b> 0
<b>Total Rooms:</b> 6	<b>Bsmt Gar</b> None	<b>Fireplaces</b> 0

**Building Valuation**

<b>Living Area:</b> 1,044 square feet	<b>Year Built:</b> 1942	<b>Building Value:</b> 69,200
---------------------------------------	-------------------------	-------------------------------

**Extra Features**

Code	Description	Units	Appraised Value
No Extra Building Features			

**Outbuildings**

Code	Description	Units	Appraised Value
No Outbuildings			

**Building Sketch**



**Subarea Summary**

Code	Description	Gross Area	Living Area
BAS	First Floor	720	720
BSM	Basement	720	0
CAN	Canopy	24	0
EAF	Attic, Expansion, Finished	720	324
FEP	Porch, Enclosed	270	0
FGR	Garage	360	0



Powered by Vision Government Solutions, Inc.



Map/Lot/Unit : 46 / 103-10 /  
 Location: 998 FARMINGTON AVE  
 Owner Name: CUCCARO FRANK A  
 Account Number: 0088358

**Parcel Value**

Item	Appraised Value	Assessed Value
Buildings	69,200	48,440
Xtra Bldg Features	0	0
Outbuildings	0	0
Land	40,560	28,390
<b>Total:</b>	<b>109,760</b>	<b>76,830</b>

**Owner of Record**

CUCCARO FRANK A  
 998 FARMINGTON AVE  
 BRISTOL, CT 06010

**Ownership History**

Owner Name	Book/Page	Sale Date	Sale Price
CUCCARO FRANK A	1642/1240	9/9/2005	120,000
KALL ANNA M	1642/1238	9/9/2005	0
KALL ANNA M	1375/ 208	7/26/2001	0
KALL ANNA M	1155/ 824	5/30/1995	0

**Land Use**

Land Use Code	Land Use Description
101	Single Family

**Land Line Valuation**

Size	Zone	Appraised Value	Assessed Value
0.21 AC	R10	40,560	28,390

**Construction Detail**

<b>Building # 1</b>	<b>MODEL</b> Residential	<b>Stories:</b> 1.5
<b>STYLE</b> Cape Cod	<b>Exterior Wall 1</b> Vinyl Siding	<b>Roof Structure:</b> Gable
<b>Occupancy</b> 1	<b>Interior Wall 1</b> Drywall	<b>Interior Flr 1</b> Hardwood
<b>Roof Cover</b> Asphalt Shingl	<b>Heat Type:</b> Forced Air-Duc	<b>AC Type:</b> None
<b>Heat Fuel</b> Oil	<b>Total Bthrms:</b> 1	<b>Total Half Baths:</b> 0
<b>Total Bedrooms:</b> 02	<b>Bsmr Gar</b> 1 Bay	<b>Fireplaces</b> 0
<b>Total Rooms:</b> 5		

**Building Valuation**

<b>Living Area:</b> 1,188 square feet	<b>Year Built:</b> 1942	<b>Building Value:</b> 69,200
---------------------------------------	-------------------------	-------------------------------

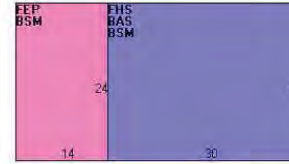
**Extra Features**

Code	Description	Units	Appraised Value
No Extra Building Features			

**Outbuildings**

Code	Description	Units	Appraised Value
No Outbuildings			

**Building Sketch**



**Subarea Summary**

Code	Description	Gross Area	Living Area
BAS	First Floor	720	720
BSM	Basement	1056	0
FEP	Porch, Enclosed	336	0
FHS	Half Story, Finished	720	468

Powered by Vision Government Solutions, Inc.



Map/Lot/Unit : 46 / 104-11 /  
 Location: 1004 FARMINGTON AVE  
 Owner Name: SANTIAGO WILFREDO JR + CINDY SURV  
 Account Number: 0107557

**Parcel Value**

Item	Appraised Value	Assessed Value
Buildings	59,100	41,370
Xtra Bldg Features	0	0
Outbuildings	2,100	1,470
Land	42,720	29,900
<b>Total:</b>	<b>103,920</b>	<b>72,740</b>

**Owner of Record**

SANTIAGO WILFREDO JR + CINDY SURV  
 1004 FARMINGTON AVE  
 BRISTOL, CT 06010

**Ownership History**

Owner Name	Book/Page	Sale Date	Sale Price
SANTIAGO WILFREDO JR + CINDY SURV	1663/ 756	1/9/2006	130,000
POWELL RICHARD A + ELIZABETH M SURV	839/ 831		0

**Land Use**

Land Use Code	Land Use Description
101	Single Family

**Land Line Valuation**

Size	Zone	Appraised Value	Assessed Value
0.21 AC	R10	42,720	29,900

**Construction Detail**

<b>Building # 1</b>	<b>MODEL</b> Residential	<b>Stories:</b> 1.25
<b>STYLE</b> Cape Cod	<b>Exterior Wall 1</b> Clapboard	<b>Roof Structure:</b> Gable
<b>Occupancy</b> 1	<b>Interior Wall 1</b> Drywall	<b>Interior Flr 1</b> Average
<b>Roof Cover</b> Asphalt Shingl	<b>Heat Type:</b> Forced Air-Duc	<b>AC Type:</b> None
<b>Heat Fuel</b> Oil	<b>Total Bthrms:</b> 1	<b>Total Half Baths:</b> 0
<b>Total Bedrooms:</b> 02	<b>Bsmt Gar</b> None	<b>Fireplaces</b> 1
<b>Total Rooms:</b> 5		

**Building Valuation**

<b>Living Area:</b> 1,197 square feet	<b>Year Built:</b> 1942	<b>Building Value:</b> 59,100
---------------------------------------	-------------------------	-------------------------------

**Extra Features**

Code	Description	Units	Appraised Value
No Extra Building Features			

**Outbuildings**

Code	Description	Units	Appraised Value
GAR1	Garage   Frame	264 S.F.	2100

**Building Sketch**



**Subarea Summary**

Code	Description	Gross Area	Living Area
BAS	First Floor	873	873
BSM	Basement	720	0
EAF	Attic, Expansion, Finished	720	324
SLB	Slab	153	0
WDK	Wood Deck	136	0

Powered by Vision Government Solutions, Inc.



Map/Lot/Unit : 46 / 105/12 /  
 Location: 1010 FARMINGTON AVE  
 Owner Name: NADEAU PAULINE R  
 Account Number: 0127272

**Parcel Value**

Item	Appraised Value	Assessed Value
Buildings	66,500	46,550
Xtra Bldg Features	0	0
Outbuildings	0	0
Land	42,720	29,900
<b>Total:</b>	<b>109,220</b>	<b>76,450</b>

**Owner of Record**

NADEAU PAULINE R  
 1010 FARMINGTON AVE  
 BRISTOL, CT 06010

**Ownership History**

Owner Name	Book/Page	Sale Date	Sale Price
NADEAU PAULINE R	1860/0463	1/24/2011	0
NADEAU EDWIN F + PAULINE R SURV	550/ 375	8/12/1968	0

**Land Use**

Land Use Code	Land Use Description
101	Single Family

**Land Line Valuation**

Size	Zone	Appraised Value	Assessed Value
0.21 AC	R10	42,720	29,900

**Construction Detail**

<b>Building # 1</b>	<b>MODEL</b> Residential	<b>Stories:</b> 1.25
<b>STYLE</b> Cape Cod	<b>Exterior Wall 1</b> Aluminum Sidin	<b>Roof Structure:</b> Gable
<b>Occupancy</b> 1	<b>Interior Wall 1</b> Drywall	<b>Interior Flr 1</b> Average
<b>Roof Cover</b> Asphalt Shingl	<b>Heat Type:</b> Forced Air-Duc	<b>AC Type:</b> None
<b>Heat Fuel</b> Oil	<b>Total Bthrms:</b> 1	<b>Total Half Baths:</b> 0
<b>Total Bedrooms:</b> 03	<b>Bsmt Gar</b> None	<b>Fireplaces</b> 0
<b>Total Rooms:</b> 6		

**Building Valuation**

**Living Area:** 1,050 square feet    **Year Built:** 1939    **Building Value:** 66,500

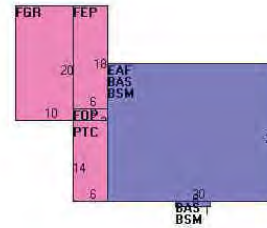
**Extra Features**

Code	Description	Units	Appraised Value
No Extra Building Features			

**Outbuildings**

Code	Description	Units	Appraised Value
No Outbuildings			

**Building Sketch**



**Subarea Summary**

Code	Description	Gross Area	Living Area
BAS	First Floor	726	726
BSM	Basement	726	0
EAF	Attic, Expansion, Finished	720	324
FEP	Porch, Enclosed	108	0
FGR	Garage	200	0
FOP	Porch, Open	12	0
PTC	Patio - Concrete	84	0



Map/Lot/Unit : 46/ / 106-13/ /  
 Location: FARMINGTON AVE  
 Owner Name: ROBINSON PETER A  
 Account Number: 0152099

Powered by Vision Government Solutions, Inc.

Extra Features		Units	Appraised Value
Code	Description		
	No Extra Building Features		

Outbuildings		Units	Appraised Value
Code	Description		
	No Outbuildings		

**Building Sketch**  
 Vacant Land, No Sketch

**Parcel Value**

Item	Appraised Value	Assessed Value
Buildings	0	0
Xtra Bldg Features	0	0
Outbuildings	0	0
Land	47,440	33,210
<b>Total:</b>	<b>47,440</b>	<b>33,210</b>

**Owner of Record**

ROBINSON PETER A  
 992 FARMINGTON AVE  
 BRISTOL, CT 06010

**Ownership History**

Owner Name	Book/Page	Sale Date	Sale Price
ROBINSON PETER A	1681/ 763	5/11/2006	30,000
ROBINSON PAUL B + PETER A	1617/ 169	4/26/2005	30,000
ROBINSON HENRY A	1617/ 167	4/26/2005	0
ROBINSON HENRY A	1384/ 413	9/25/2001	0
ROBINSON HENRY A + VIOLA N SURV	655/ 754		0

**Land Use**

Land Use Code	Land Use Description
100	Vacant Land

**Land Line Valuation**

Size	Zone	Appraised Value	Assessed Value
0.21 AC	R10	47,440	33,210

**Construction Detail**

Building # 1  
 STYLE Vacant Land                                  MODEL Vacant

**Building Valuation**

Living Area: 0 square feet                      Year Built:                      Building Value: 0

Powered by Vision Government Solutions, Inc.



Map/Lot/Unit : 46/ / 107-14/ /  
 Location: 1022 FARMINGTON AVE  
 Owner Name: ROBINSON CARL B  
 Account Number: 0152080

Parcel Value

Item	Appraised Value	Assessed Value
Buildings	65,900	46,130
Xtra Bldg Features	0	0
Outbuildings	700	490
Land	42,720	29,900
<b>Total:</b>	<b>109,320</b>	<b>76,520</b>

Owner of Record

ROBINSON CARL B  
 1022 FARMINGTON AVE  
 BRISTOL, CT 06010

Ownership History

Owner Name	Book/Page	Sale Date	Sale Price
ROBINSON CARL B	1681/1179	5/15/2006	0
ROBINSON PAUL B + PETER A	1617/ 171	4/26/2005	110,000
ROBINSON HENRY A	1617/ 167	4/26/2005	0
ROBINSON HENRY A	1386/ 650	10/5/2001	0
ROBINSON HENRY A + VIOLA ESTATE OF	1384/ 413	9/25/2001	0

Land Use

Land Use Code	Land Use Description
101	Single Family

Land Line Valuation

Size	Zone	Appraised Value	Assessed Value
0.21 AC	R10	42,720	29,900

Construction Detail

Building # 1		
STYLE Cape Cod	MODEL Residential	Stories: 1.5
Occupancy 1	Exterior Wall 1 Vinyl Siding	Roof Structure: Gable
Roof Cover Asphalt Shingl	Interior Wall 1 Drywall	Interior Flr 1 Hardwood
Heat Fuel Oil	Heat Type: Forced Air-Duc	AC Type: None
Total Bedrooms: 04	Total Bthrms: 1	Total Half Baths: 0
Total Rooms: 6	Bsmt Gar None	Fireplaces 0

Building Valuation

Living Area: 1,295 square feet      Year Built: 1941      Building Value: 65,900

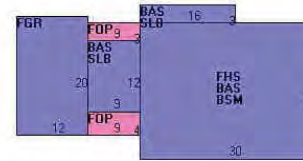
Extra Features

Code	Description	Units	Appraised Value
No Extra Building Features			

Outbuildings

Code	Description	Units	Appraised Value
SHD1	Shed   Frame	120 S.F.	700

Building Sketch



Subarea Summary

Code	Description	Gross Area	Living Area
BAS	First Floor	846	846
BSM	Basement	690	0
FGR	Garage	240	0
FHS	Half Story, Finished	690	449
FOP	Porch, Open	63	0
SLB	Slab	156	0



Powered by Vision Government Solutions, Inc.

Map/Lot/Unit : 46 / 108-15 / 1  
 Location: 1028 FARMINGTON AVE  
 Owner Name: CLOUTIER DEANNA  
 Account Number: 0016578

**Parcel Value**

Item	Appraised Value	Assessed Value
Buildings	70,500	49,350
Xtra Bldg Features	0	0
Outbuildings	0	0
Land	42,720	29,900
<b>Total:</b>	<b>113,220</b>	<b>79,250</b>

**Owner of Record**

CLOUTIER DEANNA  
 1028 FARMINGTON AVE  
 BRISTOL, CT 06010

**Ownership History**

Owner Name	Book/Page	Sale Date	Sale Price
CLOUTIER DEANNA	1840/0088	6/14/2010	103,000
SECRETARY OF HOUSING AND URBAN	1831/0880	3/9/2010	0
CONNECTICUT HOUSING FINANCE AUTHORITY	1828/0990	2/2/2010	0
CAMPANELLO MARCLE	1669/1072	2/23/2006	170,000
BOUCHER CELIA V + RONALD F SURV	1657/ 505	11/30/2005	0

**Land Use**

Land Use Code	Land Use Description
101	Single Family

**Land Line Valuation**

Size	Zone	Appraised Value	Assessed Value
0.21 AC	R10	42,720	29,900

**Construction Detail**

<b>Building # 1</b>	<b>MODEL</b> Residential	<b>Stories:</b> 1.25
<b>STYLE</b> Cape Cod	<b>Exterior Wall 1</b> Vinyl Siding	<b>Roof Structure:</b> Gable
<b>Occupancy</b> 1	<b>Interior Wall 1</b> Drywall	<b>Interior Flr 1</b> Average
<b>Roof Cover</b> Asphalt Shingl	<b>Heat Type:</b> Electr Basebrd	<b>AC Type:</b> None
<b>Heat Fuel</b> Electric	<b>Total Bthrms:</b> 1	<b>Total Half Baths:</b> 1
<b>Total Bedrooms:</b> 03	<b>Bsmt Gar</b> None	<b>Fireplaces</b> 0
<b>Total Rooms:</b> 6		

**Building Valuation**

<b>Living Area:</b> 1,154 square feet	<b>Year Built:</b> 1943	<b>Building Value:</b> 70,500
---------------------------------------	-------------------------	-------------------------------

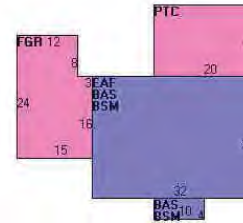
**Extra Features**

Code	Description	Units	Appraised Value
No Extra Building Features			

**Outbuildings**

Code	Description	Units	Appraised Value
No Outbuildings			

**Building Sketch**



**Subarea Summary**

Code	Description	Gross Area	Living Area
BAS	First Floor	808	808
BSM	Basement	808	0
EAF	Attic, Expansion, Finished	768	346
FGR	Garage	336	0
PTC	Patio - Concrete	280	0

Powered by Vision Government Solutions, Inc.



Map/Lot/Unit : 46 / 109-16 /  
 Location: 1034 FARMINGTON AVE  
 Owner Name: MITCHELL JEFFREY  
 Account Number: 0092746

**Parcel Value**

Item	Appraised Value	Assessed Value
Buildings	62,100	43,470
Xtra Bldg Features	0	0
Outbuildings	0	0
Land	42,720	29,900
<b>Total:</b>	<b>104,820</b>	<b>73,370</b>

**Owner of Record**

MITCHELL JEFFREY  
 1034 FARMINGTON AVE  
 BRISTOL, CT 06010

**Ownership History**

Owner Name	Book/Page	Sale Date	Sale Price
MITCHELL JEFFREY	1330/1005	7/14/2000	85,000
ST MARTIN GREGORY J +	1143/ 488	11/21/1994	0

**Land Use**

Land Use Code	Land Use Description
101	Single Family

**Land Line Valuation**

Size	Zone	Appraised Value	Assessed Value
0.21 AC	R10	42,720	29,900

**Construction Detail**

<b>Building # 1</b>	<b>MODEL</b> Residential	<b>Stories:</b> 1.25
<b>STYLE</b> Cape Cod	<b>Exterior Wall 1</b> Vinyl Siding	<b>Roof Structure:</b> Gable
<b>Occupancy</b> 1	<b>Interior Wall 1</b> Drywall	<b>Interior Flr 1</b> Hardwood
<b>Roof Cover</b> Asphalt Shingl	<b>Heat Type:</b> Hot Water	<b>AC Type:</b> None
<b>Heat Fuel</b> Oil	<b>Total Bthrms:</b> 1	<b>Total Half Baths:</b> 0
<b>Total Bedrooms:</b> 04	<b>Bsmt Gar</b> None	<b>Fireplaces</b> 0
<b>Total Rooms:</b> 6		

**Building Valuation**

<b>Living Area:</b> 1,154 square feet	<b>Year Built:</b> 1943	<b>Building Value:</b> 62,100
---------------------------------------	-------------------------	-------------------------------

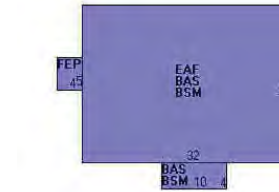
**Extra Features**

Code	Description	Units	Appraised Value
No Extra Building Features			

**Outbuildings**

Code	Description	Units	Appraised Value
No Outbuildings			

**Building Sketch**



**Subarea Summary**

Code	Description	Gross Area	Living Area
BAS	First Floor	808	808
BSM	Basement	808	0
EAF	Attic, Expansion, Finished	768	346
FEP	Porch, Enclosed	20	0

Powered by Vision Government Solutions, Inc.



Map/Lot/Unit : 46 / 110-17 / 1  
 Location: 1040 FARMINGTON AVE  
 Owner Name: JOHNSON ERIC  
 Account Number: 0073342

**Parcel Value**

Item	Appraised Value	Assessed Value
Buildings	71,600	50,120
Xtra Bldg Features	0	0
Outbuildings	0	0
Land	42,480	29,740
<b>Total:</b>	<b>114,080</b>	<b>79,860</b>

**Owner of Record**

JOHNSON ERIC  
 1040 FARMINGTON AVE  
 BRISTOL, CT 06010

**Ownership History**

Owner Name	Book/Page	Sale Date	Sale Price
JOHNSON ERIC	1783/0205	9/2/2008	100,000
BANK OF NEW YORK AS TRUSTEE	1765/0919	2/28/2008	0
JONES LEE	1704/ 330	10/10/2006	147,000
PAGHENSE BONNIE A	1412/ 926	3/6/2002	93,900
TANSEY JOSEPH	1381/ 867	9/4/2001	0

**Land Use**

Land Use Code	Land Use Description
101	Single Family

**Land Line Valuation**

Size	Zone	Appraised Value	Assessed Value
0.20 AC	R10	42,480	29,740

**Construction Detail**

<b>Building # 1</b>	<b>STYLE</b> Cape Cod	<b>MODEL</b> Residential	<b>Stories:</b> 1.25
<b>Occupancy</b> 1	<b>Exterior Wall 1</b> Vinyl Siding	<b>Interior Wall 1</b> Drywall	<b>Roof Structure:</b> Gable
<b>Roof Cover</b> Asphalt Shingl	<b>Heat Fuel</b> Oil	<b>Total Bthrms:</b> 1	<b>Interior Flr 1</b> Average
<b>Total Bedrooms:</b> 03	<b>Total Rooms:</b> 5	<b>Bsmt Gar</b> None	<b>AC Type:</b> None
			<b>Total Half Baths:</b> 0
			<b>Fireplaces</b> 0

**Building Valuation**

<b>Living Area:</b> 1,154 square feet	<b>Year Built:</b> 1943	<b>Building Value:</b> 71,600
---------------------------------------	-------------------------	-------------------------------

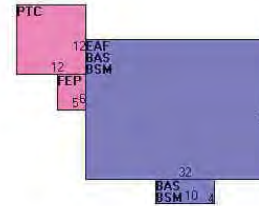
**Extra Features**

Code	Description	Units	Appraised Value
No Extra Building Features			

**Outbuildings**

Code	Description	Units	Appraised Value
No Outbuildings			

**Building Sketch**



**Subarea Summary**

Code	Description	Gross Area	Living Area
BAS	First Floor	808	808
BSM	Basement	808	0
EAF	Attic, Expansion, Finished	768	346
FEP	Porch, Enclosed	30	0
PTC	Patio - Concrete	144	0





Powered by Vision Government Solutions, Inc.

Map/Lot/Unit : 46/ / 18/ /

Location: 1046 FARMINGTON AVE

Owner Name: KUCIA DAVID

Account Number: 0185418

**Parcel Value**

Item	Appraised Value	Assessed Value
Buildings	37,900	26,530
Xtra Bldg Features	0	0
Outbuildings	3,800	2,660
Land	42,480	29,740
<b>Total:</b>	<b>84,180</b>	<b>58,930</b>

**Owner of Record**

KUCIA DAVID  
192 CHURCH AVENUE  
BRISTOL, CT 06010

**Ownership History**

Owner Name	Book/Page	Sale Date	Sale Price
KUCIA DAVID	1412/ 912	3/6/2002	68,000
TANSEY JOSEPH	1381/ 865	9/4/2001	0
SANFORD RICHARD A	766/ 149		0

**Land Use**

Land Use Code	Land Use Description
101	Single Family

**Land Line Valuation**

Size	Zone	Appraised Value	Assessed Value
0.20 AC	R10	42,480	29,740

**Construction Detail**

Building # 1	MODEL Residential	Stories: 1.25
STYLE Cape Cod	Exterior Wall 1 Asbest Shingle	Roof Structure: Gable
Occupancy 1	Interior Wall 1 Drywall	Interior Flr 1 Average
Roof Cover Asphalt Shingl	Heat Type: Hot Water	AC Type: None
Heat Fuel Oil	Total Bthrms: 1	Total Half Baths: 0
Total Bedrooms: 04	Bsmt Gar None	Fireplaces 0
Total Rooms: 6		

**Building Valuation**

Living Area: 1,154 square feet	Year Built: 1943	Building Value: 37,900
--------------------------------	------------------	------------------------

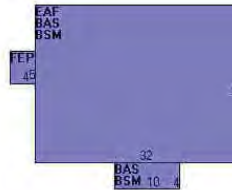
**Extra Features**

Code	Description	Units	Appraised Value
No Extra Building Features			

**Outbuildings**

Code	Description	Units	Appraised Value
GAR1	Garage   Frame	240 S.F.	3100
SHD1	Shed   Frame	120 S.F.	700

**Building Sketch**



**Subarea Summary**

Code	Description	Gross Area	Living Area
BAS	First Floor	808	808
BSM	Basement	808	0
EAF	Attic, Expansion, Finished	768	346
FEP	Porch, Enclosed	20	0

Powered by Vision Government Solutions, Inc.



Map/Lot/Unit : 46 / 112/19 /  
 Location: 1054 FARMINGTON AVE  
 Owner Name: CUBEDDU JOHN  
 Account Number: 0001120

**Parcel Value**

Item	Appraised Value	Assessed Value
Buildings	63,900	44,730
Xtra Bldg Features	0	0
Outbuildings	3,600	2,520
Land	42,720	29,900
<b>Total:</b>	<b>110,220</b>	<b>77,150</b>

**Owner of Record**

CUBEDDU JOHN  
 4 FIELD ST  
 BRISTOL, CT 06010

**Ownership History**

Owner Name	Book/Page	Sale Date	Sale Price
CUBEDDU JOHN	1945/ 889	8/9/2013	0
CUBEDDU JOHN + THERESA M	1840/0236	6/15/2010	0
CUBEDDU JOHN	1670/ 631	2/28/2006	110,000
MOREQUITY INC	1634/ 375	7/29/2005	0
TANSEY JOSEPH	1446/ 640	10/18/2002	0

**Land Use**

Land Use Code	Land Use Description
101	Single Family

**Land Line Valuation**

Size	Zone	Appraised Value	Assessed Value
0.21 AC	R10	42,720	29,900

**Construction Detail**

Building # 1		
STYLE Cape Cod	MODEL Residential	Stories: 1.25
Occupancy 1	Exterior Wall 1 Aluminum Siding	Roof Structure: Gable
Roof Cover Asphalt Shingl	Interior Wall 1 Drywall	Interior Flr 1 Hardwood
Heat Fuel Oil	Heat Type: Hot Water	AC Type: None
Total Bedrooms: 04	Total Bthrms: 1	Total Half Baths: 0
Total Rooms: 6	Bsmt Gar None	Fireplaces 0
Fin Bsmt 200		

**Building Valuation**

Living Area: 1,154 square feet	Year Built: 1943	Building Value: 63,900
--------------------------------	------------------	------------------------

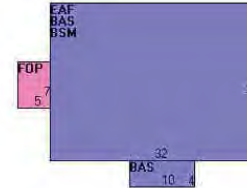
**Extra Features**

Code	Description	Units	Appraised Value
No Extra Building Features			

**Outbuildings**

Code	Description	Units	Appraised Value
GAR1	Garage   Frame	273 S.F.	3600

**Building Sketch**



**Subarea Summary**

Code	Description	Gross Area	Living Area
BAS	First Floor	808	808
BSM	Basement	768	0
EAF	Attic, Expansion, Finished	768	346
FOP	Porch, Open	35	0

Powered by Vision Government Solutions, Inc.



Map/Lot/Unit : 46/ / 21/114/ /  
 Location: 687 STAFFORD AVE  
 Owner Name: DULAC GEORGETTE M  
 Account Number: 0052485

**Parcel Value**

Item	Appraised Value	Assessed Value
Buildings	107,900	75,530
Xtra Bldg Features	0	0
Outbuildings	3,800	2,660
Land	40,950	28,670
<b>Total:</b>	<b>152,650</b>	<b>106,860</b>

**Owner of Record**

DULAC GEORGETTE M  
 687 STAFFORD AVE  
 BRISTOL, CT 06010

**Ownership History**

Owner Name	Book/Page	Sale Date	Sale Price
DULAC GEORGETTE M	1813/0323	8/13/2009	0
DULAC LIONEL J + GEORGETTE L	387/ 152	1/1/1492	0

**Land Use**

Land Use Code	Land Use Description
101	Single Family

**Land Line Valuation**

Size	Zone	Appraised Value	Assessed Value
0.20 AC	R10	40,950	28,670

**Construction Detail**

<b>Building # 1</b>	<b>MODEL</b> Residential	<b>Stories:</b> 1.25
<b>STYLE</b> Cape Cod	<b>Exterior Wall 1</b> Vinyl Siding	<b>Roof Structure:</b> Gable
<b>Occupancy</b> 1	<b>Interior Wall 1</b> Plaster	<b>Interior Flr 1</b> Hardwood
<b>Roof Cover</b> Asphalt Shingl	<b>Heat Type:</b> Forced Air-Duc	<b>AC Type:</b> Central
<b>Heat Fuel</b> Gas	<b>Total Bthrms:</b> 1	<b>Total Half Baths:</b> 0
<b>Total Bedrooms:</b> 03	<b>Bsmt Gar</b> None	<b>Fireplaces</b> 0
<b>Total Rooms:</b> 5		
<b>Fin Bsmt</b> 572		

**Building Valuation**

**Living Area:** 1,274 square feet      **Year Built:** 1948      **Building Value:** 107,900

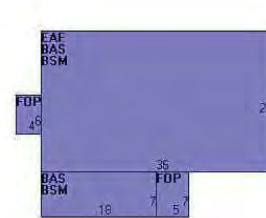
**Extra Features**

Code	Description	Units	Appraised Value
No Extra Building Features			

**Outbuildings**

Code	Description	Units	Appraised Value
GAR1	Garage   Frame	240 S.F.	3100
SHD1	Shed   Frame	120 S.F.	700

**Building Sketch**



**Subarea Summary**

Code	Description	Gross Area	Living Area
BAS	First Floor	918	918
BSM	Basement	918	0
EAF	Attic, Expansion, Finished	792	356
FOP	Porch, Open	59	0

Powered by Vision Government Solutions, Inc.



Map/Lot/Unit : 46 / 20/113 /  
 Location: 695 STAFFORD AVE  
 Owner Name: GORNEAULT KEROLYN  
 Account Number: 0136905

**Parcel Value**

Item	Appraised Value	Assessed Value
Buildings	61,000	42,700
Xtra Bldg Features	0	0
Outbuildings	0	0
Land	41,400	28,980
<b>Total:</b>	<b>102,400</b>	<b>71,680</b>

**Owner of Record**

GORNEAULT KEROLYN  
 695 STAFFORD AVE  
 BRISTOL, CT 06010

**Ownership History**

Owner Name	Book/Page	Sale Date	Sale Price
GORNEAULT KEROLYN	1492/ 458	6/11/2003	118,000
GARCIA ALFONSO JR + LUZ S JOINT TENANTS	1322/ 686	4/28/2000	0
SZYMANSKI ANTHONY D + MICHELLE R SURV	1224/ 902	8/29/1997	0
KOMANETSKY DIANA	1211/ 559	4/8/1997	0
PARULSKI HELEN L U +	1102/ 94	9/22/1993	0

**Land Use**

Land Use Code	Land Use Description
101	Single Family

**Land Line Valuation**

Size	Zone	Appraised Value	Assessed Value
0.22 AC	R10	41,400	28,980

**Construction Detail**

<b>Building # 1</b>	<b>MODEL</b> Residential	<b>Stories:</b> 1.25
<b>STYLE</b> Cape Cod	<b>Exterior Wall 1</b> Wood Shingle	<b>Roof Structure:</b> Gable
<b>Occupancy</b> 1	<b>Interior Wall 1</b> Drywall	<b>Interior Flr 1</b> Average
<b>Roof Cover</b> Asphalt Shingl	<b>Heat Type:</b> Hot Water	<b>AC Type:</b> None
<b>Heat Fuel</b> Oil	<b>Total Bthrms:</b> 1	<b>Total Half Baths:</b> 0
<b>Total Bedrooms:</b> 03	<b>Bsmt Gar</b> None	<b>Fireplaces</b> 0
<b>Total Rooms:</b> 6		

**Building Valuation**

<b>Living Area:</b> 1,150 square feet	<b>Year Built:</b> 1943	<b>Building Value:</b> 61,000
---------------------------------------	-------------------------	-------------------------------

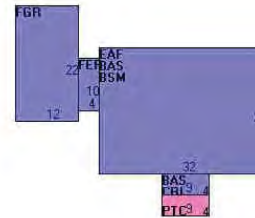
**Extra Features**

Code	Description	Units	Appraised Value
No Extra Building Features			

**Outbuildings**

Code	Description	Units	Appraised Value
No Outbuildings			

**Building Sketch**



**Subarea Summary**

Code	Description	Gross Area	Living Area
BAS	First Floor	804	804
BSM	Basement	768	0
CRL	Crawl space	36	0
EAF	Attic, Expansion, Finished	768	346
FEP	Porch, Enclosed	40	0
FGR	Garage	264	0
PTC	Patio - Concrete	36	0

Powered by Vision Government Solutions, Inc.



Map/Lot/Unit : 46 / 2 / 1  
 Location: 674 STAFFORD AVE  
 Owner Name: COLBERT PIOTR + STANISLAWA  
 Account Number: 0089737

**Parcel Value**

Item	Appraised Value	Assessed Value
Buildings	81,400	56,980
Xtra Bldg Features	0	0
Outbuildings	0	0
Land	47,700	33,390
<b>Total:</b>	<b>129,100</b>	<b>90,370</b>

**Owner of Record**

COLBERT PIOTR + STANISLAWA  
 674 STAFFORD AVE  
 BRISTOL, CT 06010

**Ownership History**

Owner Name	Book/Page	Sale Date	Sale Price
COLBERT PIOTR + STANISLAWA	1464/ 957	1/31/2003	119,900
FARKEN HEATHER	1343/ 76	11/6/2000	0
MILLER ROSEMARY	1121/ 434	3/11/1994	0
KELLY JOHN J ESTATE	1070/ 156	10/29/1992	0

**Land Use**

Land Use Code	Land Use Description
101	Single Family

**Land Line Valuation**

Size	Zone	Appraised Value	Assessed Value
0.17 AC	R10	47,700	33,390

**Construction Detail**

<b>Building # 1</b>	<b>MODEL</b> Residential	<b>Stories:</b> 1.25
<b>STYLE</b> Cape Cod	<b>Exterior Wall 1</b> Aluminum Sidin	<b>Roof Structure:</b> Gable
<b>Occupancy</b> 1	<b>Interior Wall 1</b> Drywall	<b>Interior Flr 1</b> Average
<b>Roof Cover</b> Asphalt Shingl	<b>Heat Type:</b> Forced Air-Duc	<b>AC Type:</b> None
<b>Heat Fuel</b> Oil	<b>Total Bthrms:</b> 1	<b>Total Half Baths:</b> 0
<b>Total Bedrooms:</b> 04	<b>Bsmt Gar</b> None	<b>Fireplaces</b> 0
<b>Total Rooms:</b> 6		
<b>Fin Bsmt</b> 336		

**Building Valuation**

Living Area: 1,044 square feet      Year Built: 1942      Building Value: 81,400


**Extra Features**

Code	Description	Units	Appraised Value
No Extra Building Features			

**Outbuildings**

Code	Description	Units	Appraised Value
No Outbuildings			

**Building Sketch**



**Subarea Summary**

Code	Description	Gross Area	Living Area
BAS	First Floor	720	720
BSM	Basement	720	0
EAF	Attic, Expansion, Finished	720	324

Powered by Vision Government Solutions, Inc.



Map/Lot/Unit : 46/ 3/ 1  
 Location: 680 STAFFORD AVE  
 Owner Name: GUERRERA DENNIS M  
 Account Number: 0120960

**Parcel Value**

Item	Appraised Value	Assessed Value
Buildings	59,900	41,930
Xtra Bldg Features	0	0
Outbuildings	3,400	2,380
Land	47,700	33,390
<b>Total:</b>	<b>111,000</b>	<b>77,700</b>

**Owner of Record**

GUERRERA DENNIS M  
 680 STAFFORD AVE  
 BRISTOL, CT 06010

**Ownership History**

Owner Name	Book/Page	Sale Date	Sale Price
GUERRERA DENNIS M	1754/1041	10/30/2007	138,000
BISHOP JAMES R	1209/ 250	3/7/1997	32,500
FARNHAM HENC JR +	1209/ 248	3/5/1997	0
FARNHAM HENRY C JR +	1049/ 13	4/6/1992	0

**Land Use**

Land Use Code	Land Use Description
101	Single Family

**Land Line Valuation**

Size	Zone	Appraised Value	Assessed Value
0.17 AC	R10	47,700	33,390

**Construction Detail**

<b>Building # 1</b>	<b>MODEL</b> Residential	<b>Stories:</b> 1.25
<b>STYLE</b> Cape Cod	<b>Exterior Wall 1</b> Wood Shingle	<b>Roof Structure:</b> Gable
<b>Occupancy</b> 1	<b>Interior Wall 1</b> Plaster	<b>Interior Flr 1</b> Carpet
<b>Roof Cover</b> Asphalt Shingl	<b>Heat Type:</b> Hot Water	<b>AC Type:</b> None
<b>Heat Fuel</b> Oil	<b>Total Bthrms:</b> 1	<b>Total Half Baths:</b> 0
<b>Total Bedrooms:</b> 04	<b>Bsmt Gar</b> None	<b>Fireplaces</b> 0
<b>Total Rooms:</b> 6		
<b>Fin Bsmt</b> 420		

**Building Valuation**

<b>Living Area:</b> 1,044 square feet	<b>Year Built:</b> 1942	<b>Building Value:</b> 59,900
---------------------------------------	-------------------------	-------------------------------

**Extra Features**

Code	Description	Units	Appraised Value
No Extra Building Features			

**Outbuildings**

Code	Description	Units	Appraised Value
GAR1	Garage   Frame	264 S.F.	3400

**Building Sketch**



**Subarea Summary**

Code	Description	Gross Area	Living Area
BAS	First Floor	720	720
BSM	Basement	720	0
CAN	Canopy	15	0
EAF	Attic, Expansion, Finished	720	324
FOP	Porch, Open	44	0

Powered by Vision Government Solutions, Inc.



Map/Lot/Unit : 46/ / 3A/ /  
 Location: 690 STAFFORD AVE  
 Owner Name: CHAN TUNG PO  
 Account Number: 0155900

**Parcel Value**

Item	Appraised Value	Assessed Value
Buildings	81,200	56,840
Xtra Bldg Features	0	0
Outbuildings	2,100	1,470
Land	50,040	35,030
<b>Total:</b>	<b>133,340</b>	<b>93,340</b>

**Owner of Record**

CHAN TUNG PO  
 11 PORTAGE CROSSING  
 FARMINGTON, CT 06032

**Ownership History**

Owner Name	Book/Page	Sale Date	Sale Price
CHAN TUNG PO	1772/0066	4/30/2008	139,000
CHAN TUNG PO	1772/0063	4/29/2008	139,000
RUSSO PETER ESTATE OF	1758/ 251	12/4/2007	0
RUSSO PETER	677/ 907	1/1/1492	0

**Land Use**

Land Use Code	Land Use Description
101	Single Family

**Land Line Valuation**

Size	Zone	Appraised Value	Assessed Value
0.23 AC	R10	50,040	35,030

**Construction Detail**

<b>Building # 1</b>	<b>MODEL</b> Residential	<b>Stories:</b> 1.5
<b>STYLE</b> Cape Cod	<b>Exterior Wall 1</b> Vinyl Siding	<b>Roof Structure:</b> Gable
<b>Occupancy</b> 1	<b>Interior Wall 1</b> Plaster	<b>Interior Flr 1</b> Carpet
<b>Roof Cover</b> Asphalt Shingl	<b>Heat Type:</b> Forced Air-Duc	<b>AC Type:</b> None
<b>Heat Fuel</b> Oil	<b>Total Bthrms:</b> 1	<b>Total Half Baths:</b> 0
<b>Total Bedrooms:</b> 02	<b>Bsmt Gar</b> None	<b>Fireplaces</b> 0
<b>Total Rooms:</b> 5		
<b>Fin Bsmt</b> 2		

**Building Valuation**

Living Area: 1,188 square feet      Year Built: 1942      Building Value: 81,200


**Extra Features**

Code	Description	Units	Appraised Value
No Extra Building Features			

**Outbuildings**

Code	Description	Units	Appraised Value
GAR1	Garage   Frame	264 S.F.	2100

**Building Sketch**



**Subarea Summary**

Code	Description	Gross Area	Living Area
BAS	First Floor	720	720
BSM	Basement	720	0
FHS	Half Story, Finished	720	488
FOP	Porch, Open	260	0

Powered by Vision Government Solutions, Inc.



Map/Lot/Unit : 46 / 4 / 1  
 Location: 694 STAFFORD AVE  
 Owner Name: CHAN TUNG PO + CHAN SUET YU  
 Account Number: 0076392

**Parcel Value**

Item	Appraised Value	Assessed Value
Buildings	78,600	55,020
Xtra Bldg Features	0	0
Outbuildings	0	0
Land	49,500	34,650
<b>Total:</b>	<b>128,100</b>	<b>89,670</b>

**Owner of Record**

CHAN TUNG PO + CHAN SUET YU  
 JOINT TENANTS  
 11 PORTGAGE CROSSING  
 FARMINGTON, CT 06032

**Ownership History**

Owner Name	Book/Page	Sale Date	Sale Price
CHAN TUNG PO + CHAN SUET YU	1887/0022	1/3/2012	98,914
FEDERAL NATIONAL MORTGAGE ASSOCIATION	1877/0478	9/9/2011	0
SUNTRUST MORTGAGE INC	1877/0475	9/9/2011	0
GALSKE GREGORY W	1251/760	6/5/1998	55,000
HEFFERNAN STUART D	1039/770	1/7/1992	0

**Land Use**

Land Use Code	Land Use Description
101	Single Family

**Land Line Valuation**

Size	Zone	Appraised Value	Assessed Value
0.21 AC	R10	49,500	34,650

**Construction Detail**

Building # 1  
 STYLE Cape Cod  
 Occupancy 1  
 Roof Cover Asphalt Shingl  
 Interior Flr 2 Hardwood  
 AC Type: None  
 Total Half Baths: 0  
 Fireplaces 0

MODEL Residential  
 Exterior Wall 1 Asbest Shingle  
 Interior Wall 1 Plaster  
 Heat Fuel Oil  
 Total Bedrooms: 03  
 Total Rooms: 5

Stories: 1.25  
 Roof Structure: Gable  
 Interior Flr 1 Carpet  
 Heat Type: Forced Air-Duc  
 Total Bthrms: 2  
 Bsmt Gar None

**Building Valuation**

Living Area: 1,044 square feet  
 Year Built: 1942  
 Building Value: 78,600

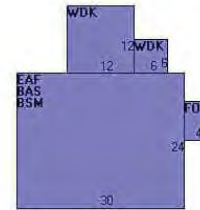
**Extra Features**

Code	Description	Units	Appraised Value
No Extra Building Features			

**Outbuildings**

Code	Description	Units	Appraised Value
No Outbuildings			

**Building Sketch**



**Subarea Summary**

Code	Description	Gross Area	Living Area
BAS	First Floor	720	720
BSM	Basement	720	0
EAF	Attic, Expansion, Finished	720	324
FOP	Porch, Open	28	0
WDK	Wood Deck	180	0





Powered by Vision Government Solutions, Inc.

Map/Lot/Unit : 46 / 5 / 1  
 Location: 1066 FARMINGTON AVE  
 Owner Name: CHAN TUNG PO  
 Account Number: 0161470

**Parcel Value**

Item	Appraised Value	Assessed Value
Buildings	147,200	103,040
Xtra Bldg Features	0	0
Outbuildings	3,000	2,100
Land	139,000	97,300
<b>Total:</b>	<b>289,200</b>	<b>202,440</b>

**Owner of Record**

CHAN TUNG PO  
 1066 FARMINGTON AVE  
 BRISTOL, CT 06010

**Ownership History**

Owner Name	Book/Page	Sale Date	Sale Price
CHAN TUNG PO	802/ 835	8/23/1985	0

**Land Use**

Land Use Code	Land Use Description
326	Rest/Club

**Land Line Valuation**

Size	Zone	Appraised Value	Assessed Value
0.27 AC	BG	139,000	97,300

**Construction Detail**

<b>Building # 1</b>	<b>MODEL</b> Comm/Ind	<b>Stories:</b> 1
<b>STYLE</b> Restaurant	<b>Exterior Wall 1</b> Brick Veneer	<b>Roof Structure</b> Gable
<b>Occupancy</b> 1	<b>Interior Wall 1</b> Drywall/Sheetr	<b>Interior Floor 1</b> Carpet
<b>Roof Cover</b> Asphalt Shingl	<b>Heating Fuel</b> Propane Gas	<b>Heating Type</b> Forced Air-Duc
<b>Interior Floor 2</b> Ceram Clay Til	<b>Bldg Use</b> Rest/Club	<b>Heat/AC</b> Heat/AC Pkgs
<b>AC Type</b> Central	<b>Baths/Plumbing</b> Average	<b>Ceiling/Wall</b> Ceil & Walls
<b>Frame Type</b> Wood Frame	<b>Wall Height</b> 10	
<b>Rooms/Prtns</b> Average		

**Building Valuation**

Living Area: 1,292 square feet      Year Built: 1943      Building Value: 147,200


**Extra Features**

Code	Description	Units	Appraised Value
No Extra Building Features			

**Outbuildings**

Code	Description	Units	Appraised Value
PAV1	Paving Asph.	3000 S.F.	3000

**Building Sketch**



**Subarea Summary**

Code	Description	Gross Area	Living Area
BAS	First Floor	1292	1292
BSM	Basement	1140	0
SLB	Slab	152	0
UST	Utility, Storage, Unfinished	88	0



Powered by Vision Government Solutions, Inc.

Map/Lot/Unit : 46 / 6 / 1  
 Location: 1072 FARMINGTON AVE  
 Owner Name: CHAN TUNG PO AND  
 Account Number: 0038032

**Parcel Value**

Item	Appraised Value	Assessed Value
Buildings	77,200	54,040
Xtra Bldg Features	0	0
Outbuildings	2,500	1,750
Land	46,240	32,370
<b>Total:</b>	<b>125,940</b>	<b>88,160</b>

**Owner of Record**

CHAN TUNG PO AND  
 CHAN SUET YU  
 1072 FARMINGTON AVE  
 BRISTOL, CT 06010

**Ownership History**

Owner Name	Book/Page	Sale Date	Sale Price
CHAN TUNG PO AND	927 / 303	7/29/1988	192,500

**Land Use**

Land Use Code	Land Use Description
101	Single Family

**Land Line Valuation**

Size	Zone	Appraised Value	Assessed Value
0.18 AC	BG	46,240	32,370

**Construction Detail**

<b>Building # 1</b>		
<b>STYLE</b> Cape Cod	<b>MODEL</b> Residential	<b>Stories:</b> 1.25
<b>Occupancy</b> 1	<b>Exterior Wall 1</b> Aluminum Sidin	<b>Roof Structure:</b> Gable
<b>Roof Cover</b> Asphalt Shingl	<b>Interior Wall 1</b> Drywall	<b>Interior Flr 1</b> Average
<b>Heat Fuel</b> Oil	<b>Heat Type:</b> Hot Water	<b>AC Type:</b> None
<b>Total Bedrooms:</b> 04	<b>Total Bthrms:</b> 1	<b>Total Half Baths:</b> 0
<b>Total Rooms:</b> 7	<b>Bsmt Gar</b> None	<b>Fireplaces</b> 0

**Building Valuation**

<b>Living Area:</b> 1,374 square feet	<b>Year Built:</b> 1943	<b>Building Value:</b> 77,200
---------------------------------------	-------------------------	-------------------------------

**Extra Features**

Code	Description	Units	Appraised Value
No Extra Building Features			

**Outbuildings**

Code	Description	Units	Appraised Value
GAR1	Garage   Frame	240 S.F.	1900
SHD1	Shed   Frame	198 S.F.	600

**Building Sketch**



**Subarea Summary**

Code	Description	Gross Area	Living Area
BAS	First Floor	1050	1050
BSM	Basement	720	0
CRL	Crawl space	330	0
EAF	Attic, Expansion, Finished	720	324
PTC	Patio - Concrete	400	0

Powered by Vision Government Solutions, Inc.



Map/Lot/Unit : 46 / 7 / 1  
 Location: 1078 FARMINGTON AVE  
 Owner Name: CHAN TUNG PO AND  
 Account Number: 0011347

**Parcel Value**

Item	Appraised Value	Assessed Value
Buildings	51,200	35,840
Xtra Bldg Features	0	0
Outbuildings	0	0
Land	45,760	32,030
<b>Total:</b>	<b>96,960</b>	<b>67,870</b>

**Owner of Record**

CHAN TUNG PO AND  
 SUET YU SURV  
 1078 FARMINGTON AVE  
 BRISTOL, CT 06010

**Ownership History**

Owner Name	Book/Page	Sale Date	Sale Price
CHAN TUNG PO AND	848/ 546	11/6/1986	0

**Land Use**

Land Use Code	Land Use Description
101	Single Family

**Land Line Valuation**

Size	Zone	Appraised Value	Assessed Value
0.17 AC	BG	45,760	32,030

**Construction Detail**

<b>Building # 1</b>		
<b>STYLE</b> Cape Cod	<b>MODEL</b> Residential	<b>Stories:</b> 1.25
<b>Occupancy</b> 1	<b>Exterior Wall 1</b> Aluminum Sidin	<b>Roof Structure:</b> Gable
<b>Roof Cover</b> Asphalt Shingl	<b>Interior Wall 1</b> Drywall	<b>Interior Flr 1</b> Average
<b>Heat Fuel</b> Oil	<b>Heat Type:</b> Forced Air-Duc	<b>AC Type:</b> None
<b>Total Bedrooms:</b> 04	<b>Total Bthrms:</b> 1	<b>Total Half Baths:</b> 0
<b>Total Rooms:</b> 6	<b>Bsmt Gar</b> None	<b>Fireplaces</b> 0

**Building Valuation**

<b>Living Area:</b> 1,044 square feet	<b>Year Built:</b> 1943	<b>Building Value:</b> 51,200
---------------------------------------	-------------------------	-------------------------------


**Extra Features**

Code	Description	Units	Appraised Value
No Extra Building Features			

**Outbuildings**

Code	Description	Units	Appraised Value
No Outbuildings			

**Building Sketch**



**Subarea Summary**

Code	Description	Gross Area	Living Area
BAS	First Floor	720	720
BSM	Basement	720	0
EAF	Attic, Expansion, Finished	720	324
FOP	Porch, Open	24	0

Powered by Vision Government Solutions, Inc.



Map/Lot/Unit : 46 / 8+9 /  
 Location: 1082 FARMINGTON AVE  
 Owner Name: MEADOWBROOK REALTY LLC  
 Account Number: 0025631

**Parcel Value**

Item	Appraised Value	Assessed Value
Buildings	338,500	236,950
Xtra Bldg Features	0	0
Outbuildings	4,000	2,800
Land	156,300	109,410
<b>Total:</b>	<b>498,800</b>	<b>349,160</b>

**Owner of Record**

MEADOWBROOK REALTY LLC  
 25 MAIN ST  
 HARTFORD, CT 06106

**Ownership History**

Owner Name	Book/Page	Sale Date	Sale Price
MEADOWBROOK REALTY LLC	1842/0056	7/7/2010	0
GALENA ASSC LLC	1293/ 627	6/18/1999	486,375
PERLROTH DAVIS	1242/ 104	3/13/1998	0
BLUM DAVID A +	1161/ 748	8/14/1995	0
FEDERAL DEPOSIT INS CORP	1151/ 2	3/17/1995	0

**Land Use**

Land Use Code	Land Use Description
332	Auto Repr

**Land Line Valuation**

Size	Zone	Appraised Value	Assessed Value
0.34 AC	BG	156,300	109,410

**Construction Detail**

<b>Building # 1</b>	<b>MODEL</b> Ind/Comm	<b>Stories:</b> 2
<b>STYLE</b> Service Shop Loc	<b>Exterior Wall 1</b> Concr/Cinder	<b>Roof Structure</b> Flat
<b>Occupancy</b> 2	<b>Interior Wall 1</b> Drywall/Sheetr	<b>Interior Wall 2</b> Minim/Masonry
<b>Roof Cover</b> T+G/Rubber	<b>Interior Floor 2</b> Concr-Finished	<b>Heating Fuel</b> Propane Gas
<b>Interior Floor 1</b> Carpet	<b>AC Type</b> Central	<b>Bldg Use</b> Auto Repr
<b>Heating Type</b> Hot Water	<b>Frame Type</b> Masonry	<b>Baths/Plumbing</b> Average
<b>Heat/AC</b> Heat/AC Pkgs	<b>Rooms/Prtns</b> Average	<b>Wall Height</b> 12
<b>Ceiling/Wall</b> Sus-Ceill & WL		

**Building Valuation**

Living Area: 5,400 square feet      Year Built: 1987      Building Value: 338,500


**Extra Features**

Code	Description	Units	Appraised Value
OHD	Overhead Door	4 Units	0

**Outbuildings**

Code	Description	Units	Appraised Value
PAV1	Paving Asph.	4000 S.F.	4000

**Building Sketch**



**Subarea Summary**

Code	Description	Gross Area	Living Area
AOF	Office	2700	2700
BAS	First Floor	2700	2700
UBM	Basement, Unfinished	1350	0
UST	Utility, Storage, Unfinished	40	0

Powered by Vision Government Solutions, Inc.



Map/Lot/Unit : 46 / A1 /  
 Location: 1098 FARMINGTON AVE  
 Owner Name: HARTFORD DISPENSARY REAL ESTATE INC  
 Account Number: 0040541

**Parcel Value**

Item	Appraised Value	Assessed Value
Buildings	386,100	270,270
Xtra Bldg Features	0	0
Outbuildings	7,500	5,250
Land	223,900	156,730
<b>Total:</b>	<b>617,500</b>	<b>432,250</b>

**Owner of Record**

HARTFORD DISPENSARY REAL ESTATE INC  
 345 MAIN ST  
 HARTFORD, CT 06106

**Ownership History**

Owner Name	Book/Page	Sale Date	Sale Price
HARTFORD DISPENSARY REAL ESTATE INC	1353/ 781	2/27/2001	489,500
GOLFIN ROBERT A	777/ 773		0

**Land Use**

Land Use Code	Land Use Description
912	Charitable 96

**Land Line Valuation**

Size	Zone	Appraised Value	Assessed Value
0.51 AC	BG	223,900	156,730

**Construction Detail**

<b>Building # 1</b>	<b>MODEL</b> Ind/Comm	<b>Stories:</b> 2
<b>STYLE</b> Office Bldg	<b>Exterior Wall 1</b> Stucco/Masonry	<b>Roof Structure</b> Flat
<b>Occupancy</b> 1	<b>Interior Wall 1</b> Drywall/Sheetr	<b>Interior Floor 1</b> Carpet
<b>Roof Cover</b> T+G/Rubber	<b>Heating Type</b> Forced Air-Duc	<b>AC Type</b> Central
<b>Heating Fuel</b> Propane Gas	<b>Heat/AC</b> Heat/AC Pkgs	<b>Frame Type</b> Masonry
<b>Bldg Use</b> Charitable 96	<b>Ceiling/Wall</b> Sus-Ceill & WL	<b>Rooms/Prtns</b> Average
<b>Baths/Plumbing</b> Average		
<b>Wall Height</b> 12		

**Building Valuation**

**Living Area:** 4,949 square feet      **Year Built:** 1984      **Building Value:** 386,100

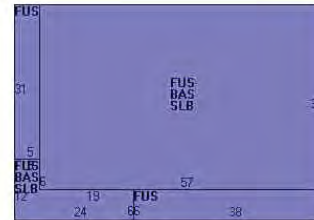
**Extra Features**

Code	Description	Units	Appraised Value
No Extra Building Features			

**Outbuildings**

Code	Description	Units	Appraised Value
PAV1	Paving Asph.	7500 S.F.	7500

**Building Sketch**



**Subarea Summary**

Code	Description	Gross Area	Living Area
BAS	First Floor	2283	2283
FUS	Upper Story, Finished	2666	2666
SLB	Slab	2283	0

### 1114 FARMINGTON AVE



Click to enlarge

Map/Lot/Unit : 46/ / B1/ /  
 Location: 1114 FARMINGTON AVE  
 Owner Name: BABU VAZHAYIL  
 Account Number: 0153087



### Parcel Value

Item	Appraised Value	Assessed Value
Buildings	282,600	197,820
Extra Building Features	0	0
Outbuildings	9,900	6,930
Land	202,100	141,470
<b>Total:</b>	<b>494,600</b>	<b>346,220</b>

### Owner of Record

BABU VAZHAYIL  
 40 WALNUT STREET  
 MONROE, CT 06468

### Ownership History

Owner Name	Book/Page	Sale Date	Sale Price
BABU VAZHAYIL	1475/ 915	3/31/2003	346,220
SPALMA ANTHONY AND	763/ 160		

### Land Use (click here for a list of codes and descriptions)

Land Use Code	Land Use Description
349	Nat Auto Serv

### Land Line Valuation

Size	Zone	Appraised Value	Assessed Value
0.51 AC	BG	202,100	141,470

### Construction Detail

Item	Value
<b>STYLE</b>	Service Shop Nat
<b>MODEL</b>	Comm/Ind
<b>Stories:</b>	1
<b>Occupancy</b>	1
<b>Exterior Wall 1</b>	Concr/Cinder
<b>Roof Structure</b>	Gable
<b>Roof Cover</b>	Asphalt Shingl
<b>Interior Wall 1</b>	Drywall/Sheetr
<b>Interior Wall 2</b>	Minim/Masonry
<b>Interior Floor 1</b>	Vinyl/Asphalt
<b>Interior Floor 2</b>	Concr-Finished
<b>Heating Fuel</b>	Propane Gas
<b>Heating Type</b>	Forced Air-Duc
<b>AC Type</b>	Central
<b>Bldg Use</b>	Nat Auto Serv
<b>Heat/AC</b>	Heat/AC Pkgs
<b>Frame Type</b>	Masonry
<b>Baths/Plumbing</b>	Average
<b>Ceiling/Wall</b>	Sus-Ceil & WL
<b>Rooms/Prtns</b>	Average
<b>Wall Height</b>	16

### Building Valuation

Item	Value
<b>Living Area</b>	3,120 square feet
<b>Year Built</b>	1984
<b>Replacement Cost Less Depreciation</b>	282,600


### Outbuildings (click here for a list of codes and descriptions)

Code	Description	Units	Appraised Value
PAV1	Paving Asph.	8000 S.F.	8000
SHD1	Shed   Frame	320 S.F.	1900

### Extra Features (click here for a list of codes and descriptions)

Code	Description	Units	Appraised Value
OHD	Overhead Door	3 Units	0

### Building Sketch (click here for a list of codes and descriptions)



**Subarea Summary** ([click here for a list of codes and descriptions](#))

Code	Description	Gross Area	Living Area
BAS	First Floor	3120	3120
SLB	Slab	3120	0
<b>Total</b>		<b>6240</b>	<b>3120</b>

Online Database for Bristol, CT Powered by Vision Government Solutions, Inc.

Powered by Vision Government Solutions, Inc.



Map/Lot/Unit : 46/ 10-12+1/ 9A/ /  
 Location: 1128 FARMINGTON AVE  
 Owner Name: NUTMEG REALTY HOLDINGS LLC  
 Account Number: 0059820

**Parcel Value**

Item	Appraised Value	Assessed Value
Buildings	357,000	249,900
Xtra Bldg Features	0	0
Outbuildings	20,000	14,000
Land	233,800	163,660
<b>Total:</b>	<b>610,800</b>	<b>427,560</b>

**Owner of Record**

NUTMEG REALTY HOLDINGS LLC  
 76 PEARL ST SUITE #202  
 ESSEX JUNCTION, VT 05452

**Ownership History**

Owner Name	Book/Page	Sale Date	Sale Price
NUTMEG REALTY HOLDINGS LLC	1149/ 496	2/21/1995	450,000
PAPA GINO'S INC	1123/ 427	3/31/1994	0
PAPA GINO'S ACQUISITION CORP	1045/ 272	3/13/1992	0

**Land Use**

Land Use Code	Land Use Description
343	Prof Bldg

**Land Line Valuation**

Size	Zone	Appraised Value	Assessed Value
0.69 AC	BG	233,800	163,660

**Construction Detail**

<b>Building # 1</b>	<b>MODEL</b> Comm/Ind	<b>Stories:</b> 1
<b>STYLE</b> Prof. Office	<b>Exterior Wall 1</b> Stucco/Masonry	<b>Exterior Wall 2</b> Brick/Masonry
<b>Occupancy</b> 1	<b>Roof Cover</b> T+G/Rubber	<b>Interior Wall 1</b> Drywall/Sheetr
<b>Roof Structure</b> Flat	<b>Interior Floor 2</b> Vinyl/Asphalt	<b>Heating Fuel</b> Propane Gas
<b>Interior Floor 1</b> Carpet	<b>AC Type</b> Central	<b>Bldg Use</b> Prof Bldg
<b>Heating Type</b> Forced Air-Duc	<b>Frame Type</b> Masonry	<b>Baths/Plumbing</b> Average
<b>Heat/AC</b> Heat/AC Pkgs	<b>Rooms/Prtns</b> Average	<b>Wall Height</b> 12
<b>Ceiling/Wall</b> Ceil & Walls		

**Building Valuation**

<b>Living Area:</b> 2,905 square feet	<b>Year Built:</b> 1977	<b>Building Value:</b> 357,000
---------------------------------------	-------------------------	--------------------------------

**Extra Features**

Code	Description	Units	Appraised Value
No Extra Building Features			

**Outbuildings**

Code	Description	Units	Appraised Value
PAV1	Paving Asph.	20000 S.F.	20000

**Building Sketch**



**Subarea Summary**

Code	Description	Gross Area	Living Area
BAS	First Floor	2905	2905
FEP	Porch, Enclosed	75	0
SLB	Slab	2905	0

**1146 FARMINGTON AVE**



Map/Lot/Unit : 46/ / 13+14/ /  
 Location: 1146 FARMINGTON AVE  
 Owner Name: NUTMEG BURGER - BRISTOL LLC  
 Account Number: 0174033

[Click to enlarge](#)

**SEARCH FOR SIMILAR SALE PROPERTIES**

**Parcel Value**

Item	Appraised Value	Assessed Value
Buildings	404,400	283,080
Extra Building Features	11,900	8,330
Outbuildings	15,200	10,640
Land	156,300	109,410
<b>Total:</b>	<b>587,800</b>	<b>411,460</b>

**Owner of Record**

NUTMEG BURGER - BRISTOL LLC  
 2 RAILROAD ST  
 SIMSBURY, CT 06070

**Ownership History**

Owner Name	Book/Page	Sale Date	Sale Price
NUTMEG BURGER - BRISTOL LLC	1851/0200	10/27/2010	283,080
TACO BELL OF AMERICA INC	1362/ 860	5/7/2001	39,000
BORDER PROPERTIES LTD	1177/ 504	3/1/1996	

**Land Use** (click here for a list of codes and descriptions)

Land Use Code	Land Use Description
348	Fast Food

**Land Line Valuation**

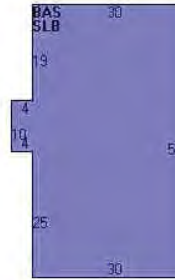
Size	Zone	Appraised Value	Assessed Value
0.34 AC	BG	156,300	109,410





### Construction Detail

Item	Value
<b>STYLE</b>	F Food Region
<b>MODEL</b>	Comm/Ind
<b>Stories:</b>	1
<b>Occupancy</b>	1
<b>Exterior Wall 1</b>	Stucco/Masonry
<b>Roof Structure</b>	Gable
<b>Roof Cover</b>	Asphalt Shingl
<b>Interior Wall 1</b>	Drywall/Sheetr
<b>Interior Floor 1</b>	Ceram Clay Til
<b>Heating Fuel</b>	Propane Gas
<b>Heating Type</b>	Forced Air-Duc
<b>AC Type</b>	Central
<b>Bldg Use</b>	Fast Food
<b>Heat/AC</b>	Heat/AC Pkgs
<b>Frame Type</b>	Masonry
<b>Baths/Plumbing</b>	Average
<b>Ceiling/Wall</b>	Sus-Ceil & WL
<b>Rooms/Prtns</b>	Average
<b>Wall Height</b>	10



### Subarea Summary (click here for a list of codes and descriptions)

Code	Description	Gross Area	Living Area
BAS	First Floor	1660	1660
SLB	Slab	1660	0
<b>Total</b>		<b>3320</b>	<b>1660</b>

Online Database for Bristol, CT Powered by Vision Government Solutions, Inc.



### Building Valuation

Item	Value
<b>Living Area</b>	1,660 square feet
<b>Year Built</b>	2011
<b>Replacement Cost Less Depreciation</b>	404,400



### Outbuildings (click here for a list of codes and descriptions)

Code	Description	Units	Appraised Value
PAV1	Paving Asph.	13000 S.F.	13000
FN3	Fence 6'	140 L.F.	1000
SHD1	Shed   Frame	192 S.F.	1200



### Extra Features (click here for a list of codes and descriptions)

Code	Description	Units	Appraised Value
DUW1	Drive Up Window	1 Units	11900



### Building Sketch (click here for a list of codes and descriptions)

### 1158 FARMINGTON AVE



Click to enlarge

Map/Lot/Unit : 46/ / 15/ /  
 Location: 1158 FARMINGTON AVE  
 Owner Name: MEIER + LONGO PROPERTIES LLC  
 Account Number: 0008370

### SEARCH FOR SIMILAR SALE PROPERTIES

### Parcel Value

Item	Appraised Value	Assessed Value
Buildings	223,700	156,590
Extra Building Features	0	0
Outbuildings	4,000	2,800
Land	137,500	96,250
<b>Total:</b>	<b>365,200</b>	<b>255,640</b>

### Owner of Record

MEIER + LONGO PROPERTIES LLC  
 9 NATURE TRAIL RD  
 HAMDEN, CT 06518

### Ownership History

Owner Name	Book/Page	Sale Date	Sale Price
MEIER + LONGO PROPERTIES LLC	1275/ 264	1/7/1999	251,000

### Land Use (click here for a list of codes and descriptions)

Land Use Code	Land Use Description
322	Retail

### Land Line Valuation

Size	Zone	Appraised Value	Assessed Value
0.26 AC	BG	137,500	96,250

### Construction Detail

Item	Value
<b>STYLE</b>	Retail Store
<b>MODEL</b>	Comm/Ind
<b>Stories:</b>	1
<b>Occupancy</b>	1
<b>Exterior Wall 1</b>	Concr/Cinder
<b>Roof Structure</b>	Gable
<b>Roof Cover</b>	Asphalt Shingl
<b>Interior Wall 1</b>	Drywall/Sheetr
<b>Interior Floor 1</b>	Carpet
<b>Interior Floor 2</b>	Vinyl/Asphalt
<b>Heating Fuel</b>	Propane Gas
<b>Heating Type</b>	Forced Air-Duc
<b>AC Type</b>	Central
<b>Bldg Use</b>	Retail
<b>Heat/AC</b>	Heat/AC Pkgs
<b>Frame Type</b>	Wood Frame
<b>Baths/Plumbing</b>	Average
<b>Ceiling/Wall</b>	Ceil & Walls
<b>Rooms/Prtns</b>	Average
<b>Wall Height</b>	9

### Building Valuation

Item	Value
<b>Living Area</b>	3,402 square feet
<b>Year Built</b>	1981
<b>Replacement Cost Less Depreciation</b>	223,700

### Outbuildings (click here for a list of codes and descriptions)

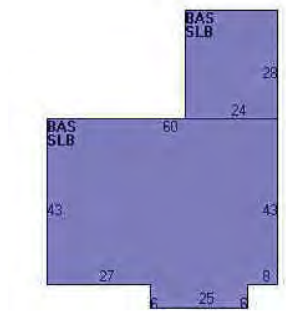
Code	Description	Units	Appraised Value
PAV1	Paving Asp.	4000 S.F.	4000

### Extra Features (click here for a list of codes and descriptions)

Code	Description	Units	Appraised Value
	No Extra Building Features		

### Building Sketch (click here for a list of codes and descriptions)

Powered by Vision Government Solutions, Inc.



Map/Lot/Unit : 46/ / 16/ /  
 Location: 1168 FARMINGTON AVE  
 Owner Name: ELEVEN SIXTYEIGHT LLC  
 Account Number: 0008389

**Parcel Value**

Item	Appraised Value	Assessed Value
Buildings	415,400	290,780
Xtra Bldg Features	0	0
Outbuildings	8,000	5,600
Land	156,300	109,410
<b>Total:</b>	<b>579,700</b>	<b>405,790</b>

**Owner of Record**

ELEVEN SIXTYEIGHT LLC  
 33 WOLCOTT RD  
 WOLCOTT, CT 06716

**Ownership History**

Owner Name	Book/Page	Sale Date	Sale Price
ELEVEN SIXTYEIGHT LLC	1278/ 690	2/19/1999	500,000
ELEVEN SIXTYEIGHT LLC	1278/ 69	2/19/1999	0

**Land Use**

Land Use Code	Land Use Description
322	Retail

**Land Line Valuation**

Size	Zone	Appraised Value	Assessed Value
0.34 AC	BG	156,300	109,410

**Construction Detail**

Building # 1		MODEL	Comm/Ind	Stories:	1
STYLE	Retail Store	Exterior Wall 1	Concr/Cinder	Roof Structure	Flat
Occupancy	1	Interior Wall 1	Drywall/Sheetr	Interior Floor 1	Vinyl/Asphalt
Roof Cover	T+G/Rubber	Heating Type	Forced Air-Duc	AC Type	Central
Heating Fuel	Propane Gas	Heat/AC	Heat/AC Pkgs	Frame Type	Masonry
Bldg Use	Retail	Ceiling/Wall	Ceil & Min WL	Rooms/Prtns	Average
Baths/Plumbing	Average				
Wall Height	12				

**Building Valuation**

Living Area:	4,800 square feet	Year Built:	1982	Building Value:	415,400
--------------	-------------------	-------------	------	-----------------	---------

**Subarea Summary** (click here for a list of codes and descriptions)

Code	Description	Gross Area	Living Area
BAS	First Floor	3402	3402
SLB	Slab	3402	0
<b>Total</b>		<b>6804</b>	<b>3402</b>

Online Database for Bristol, CT Powered by Vision Government Solutions, Inc.

**Extra Features**

Code	Description	Units	Appraised Value
No Extra Building Features			

**Outbuildings**

Code	Description	Units	Appraised Value
PAV1	Paving Asph.	8000 S.F.	8000

**Building Sketch**



**Subarea Summary**

Code	Description	Gross Area	Living Area
BAS	First Floor	4800	4800
SLB	Slab	4800	0
ULP	Loading Platform, Uncovered	208	0

Powered by Vision Government Solutions, Inc.



Map/Lot/Unit : 46 / 18 / 1  
 Location: 1174 FARMINGTON AVE  
 Owner Name: NAUTI-CUTS LLC  
 Account Number: 0085596

**Parcel Value**

Item	Appraised Value	Assessed Value
Buildings	214,200	149,940
Xtra Bldg Features	0	0
Outbuildings	4,600	3,220
Land	135,900	95,130
<b>Total:</b>	<b>354,700</b>	<b>248,290</b>

**Owner of Record**

NAUTI-CUTS LLC  
 1174 FARMINGTON AVE  
 BRISTOL, CT 06010

**Ownership History**

Owner Name	Book/Page	Sale Date	Sale Price
NAUTI-CUTS LLC	1720 / 152	2/2/2007	155,000
JAZLOWIECKI HENRY + LINDA J	1042 / 464	2/5/1992	0

**Land Use**

Land Use Code	Land Use Description
322	Retail

**Land Line Valuation**

Size	Zone	Appraised Value	Assessed Value
0.25 AC	BG	135,900	95,130

**Construction Detail**

<b>Building # 1</b>		
<b>STYLE</b> Retail Store	<b>MODEL</b> Comm/Ind	<b>Stories:</b> 2
<b>Occupancy</b> 1	<b>Exterior Wall 1</b> Vinyl Siding	<b>Roof Structure</b> Gable
<b>Roof Cover</b> Asphalt Shingl	<b>Interior Wall 1</b> Drywall/Sheetr	<b>Interior Floor 1</b> Ceram Clay Til
<b>Heating Fuel</b> Propane Gas	<b>Heating Type</b> Forced Air-Duc	<b>AC Type</b> Central
<b>Bldg Use</b> Retail	<b>Heat/AC</b> Heat/AC Pkgs	<b>Frame Type</b> Wood Frame
<b>Baths/Plumbing</b> Above Average	<b>Ceiling/Wall</b> Ceil & Walls	<b>Rooms/Prtns</b> Average
<b>Wall Height</b> 9		

**Building Valuation**

<b>Living Area:</b> 2,390 square feet	<b>Year Built:</b> 2007	<b>Building Value:</b> 214,200
---------------------------------------	-------------------------	--------------------------------

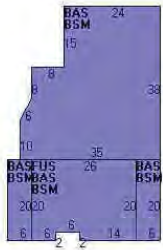
**Extra Features**

Code	Description	Units	Appraised Value
No Extra Building Features			

**Outbuildings**

Code	Description	Units	Appraised Value
LT1	Light (1fixt)	2 UNITS	1800
PAV1	Paving Asph.	2816 S.F.	2800

**Building Sketch**



**Subarea Summary**

Code	Description	Gross Area	Living Area
BAS	First Floor	1882	1882
BSM	Basement	1882	0
FUS	Upper Story, Finished	508	508

Powered by Vision Government Solutions, Inc.



Map/Lot/Unit : 46 / 72-B /  
 Location: 1182 FARMINGTON AVE  
 Owner Name: BRISTOL DEVELOPERS LLC  
 Account Number: 0004065

**Parcel Value**

Item	Appraised Value	Assessed Value
Buildings	641,400	448,980
Xtra Bldg Features	17,700	12,390
Outbuildings	5,100	3,570
Land	245,100	171,570
<b>Total:</b>	<b>909,300</b>	<b>636,510</b>

**Owner of Record**

BRISTOL DEVELOPERS LLC  
 1224 MILL ST BLDG D STE 103  
 EAST BERLIN, CT 06023

**Ownership History**

Owner Name	Book/Page	Sale Date	Sale Price
BRISTOL DEVELOPERS LLC	1408 / 771	2/8/2002	525,000
YUSCHAK SCOTT S	1231 / 468	11/12/1997	0

**Land Use**

Land Use Code	Land Use Description
322	Retail

**Land Line Valuation**

Size	Zone	Appraised Value	Assessed Value
0.78 AC	BG	245,100	171,570

**Construction Detail**

<b>Building # 1</b>		
<b>STYLE</b> Retail Nat Store	<b>MODEL</b> Comm/Ind	<b>Stories:</b> 1
<b>Occupancy</b> 1	<b>Exterior Wall 1</b> Concr/Cinder	<b>Roof Structure</b> Flat
<b>Roof Cover</b> T+G/Rubber	<b>Interior Wall 1</b> Drywall/Sheetr	<b>Interior Floor 1</b> Vinyl/Asphalt
<b>Heating Fuel</b> Propane Gas	<b>Heating Type</b> Forced Air-Duc	<b>AC Type</b> Central
<b>Bldg Use</b> Retail	<b>Heat/AC</b> Heat/AC Pkgs	<b>Frame Type</b> Masonry
<b>Baths/Plumbing</b> Average	<b>Ceiling/Wall</b> Sus-Ceill & WL	<b>Rooms/Prtns</b> Average
<b>Wall Height</b> 16		

**Building Valuation**

<b>Living Area:</b> 6,916 square feet	<b>Year Built:</b> 2003	<b>Building Value:</b> 641,400
---------------------------------------	-------------------------	--------------------------------

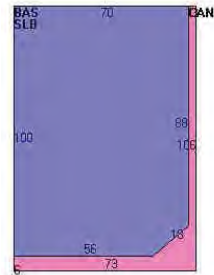
**Extra Features**

Code	Description	Units	Appraised Value
SPR	Sprinklers	6916 S.F.	17700

**Outbuildings**

Code	Description	Units	Appraised Value
PAV1	Paving Asph.	5050 S.F.	5100

**Building Sketch**



**Subarea Summary**

Code	Description	Gross Area	Living Area
BAS	First Floor	6916	6916
CAN	Canopy	822	0
SLB	Slab	6916	0

Powered by Vision Government Solutions, Inc.



Map/Lot/Unit : 46 / 72A-3 / 1  
 Location: 1214 FARMINGTON AVE  
 Owner Name: ROUTE 6 DEVELOPERS LLC  
 Account Number: 0054445

**Parcel Value**

Item	Appraised Value	Assessed Value
Buildings	10,122,600	7,085,820
Xtra Bldg Features	269,600	188,720
Outbuildings	370,700	259,490
Land	2,604,900	1,823,430
<b>Total:</b>	<b>13,367,800</b>	<b>9,357,460</b>

**Owner of Record**

ROUTE 6 DEVELOPERS LLC  
 1224 MILL ST, BLDG D, STE 103  
 EAST BERLIN, CT 06023-1159

**Ownership History**

Owner Name	Book/Page	Sale Date	Sale Price
ROUTE 6 DEVELOPERS LLC	1514/1092	9/8/2003	0
EISENBAUM WAYNE+ ALLAN+ MARLA	1448/1117	10/31/2002	0
EISENBAUM WAYNE+ ALLAN+ MARLA	1044/ 346	3/2/1992	0
EISENBAUM WAYNE + MARLA	1023/ 480	6/10/1991	0
EISENBAUM ALAN+WAYNE+MARLA	1023/ 478	6/7/1991	0

**Land Use**

Land Use Code	Land Use Description
328	Shopping Ctr

**Land Line Valuation**

Size	Zone	Appraised Value	Assessed Value
10.40 AC	BG	2,604,900	1,823,430

**Construction Detail**

<b>Building # 1</b>	<b>MODEL</b> Comm/Ind	<b>Stories:</b> 1
<b>STYLE</b> Shop Center	<b>Exterior Wall 1</b> Stucco/Masonry	<b>Exterior Wall 2</b> Concr/Cinder
<b>Occupancy</b> 6	<b>Roof Cover</b> T+G/Rubber	<b>Interior Wall 1</b> Drywall/Sheer
<b>Roof Structure</b> Flat	<b>Interior Floor 1</b> Vinyl/Asphalt	<b>Heating Fuel</b> Propane Gas
<b>Interior Floor 1</b> Carpet	<b>AC Type</b> Central	<b>Bldg Use</b> Shopping Ctr
<b>Heating Type</b> Forced Air-Duc	<b>Frame Type</b> Masonry	<b>Baths/Plumbing</b> Average
<b>Heat/AC</b> Heat/AC Pkgs	<b>Rooms/Prtns</b> Average	<b>Wall Height</b> 18
<b>Ceiling/Wall</b> Sus-Ceill & WL		

**Building Valuation**

<b>Living Area:</b> 42,516 square feet	<b>Year Built:</b> 1964	<b>Building Value:</b> 3,006,100
--	-------------------------	----------------------------------

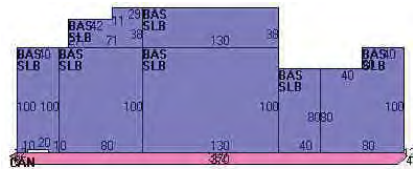
**Extra Features**

Code	Description	Units	Appraised Value
CNP3	Bank Canopy	96 S.F.	2200
OHD	Overhead Door	6 Units	0
SPR	Sprinklers	42516 S.F.	76500
NDP	Night Dep Box	1 Units	11000

**Outbuildings**

Code	Description	Units	Appraised Value
PAV1	Paving Asph.	325000 S.F.	325000
CELL	Cell Tower/Site	1 UNITS	0

**Building Sketch**



**Subarea Summary**

Code	Description	Gross Area	Living Area
BAS	First Floor	42516	42516
CAN	Canopy	4093	0
SLB	Slab	42516	0



**Construction Detail**

<b>Building # 2</b>	<b>MODEL</b> Comm/Ind
<b>STYLE</b> Shop Center	<b>Occupancy</b> 2
<b>Stories:</b> 1	<b>Roof Structure</b> Flat
<b>Exterior Wall 1</b> Concr/Cinder	<b>Interior Wall 1</b> Drywall/Sheetr
<b>Roof Cover</b> T+G/Rubber	<b>Heating Fuel</b> Oil
<b>Interior Floor 1</b> Vinyl/Asphalt	<b>AC Type</b> Central
<b>Heating Type</b> Forced Air-Duc	<b>Heat/AC</b> Heat/AC Pkgs
<b>Bldg Use</b> Shopping Ctr	
<b>Frame Type</b> Masonry	

**Building Valuation**

<b>Living Area:</b> 70,720 square feet	<b>Year Built:</b> 1964	<b>Building Value:</b> 4,875,600
--	-------------------------	----------------------------------

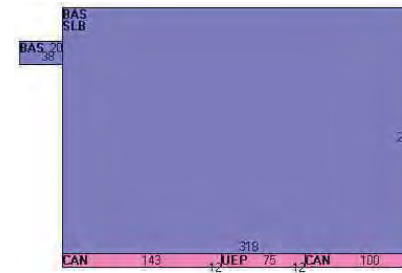
**Extra Features**

Code	Description	Units	Appraised Value
LDL1	Load Leveler	3 Units	5900
OHD	Overhead Door	4 Units	0
SPR	Sprinklers	70720 S.F.	124100

**Outbuildings**

Code	Description	Units	Appraised Value
CB3	PreCastConcCel	240 S.F.	42000
FN3	Fence 6'	250 L.F.	1900
PAV2	Paving Concret	900 S.F.	1800

**Building Sketch**



**Subarea Summary**

Code	Description	Gross Area	Living Area
BAS	First Floor	70720	70720
CAN	Canopy	2916	0
SLB	Slab	69960	0
UEP	Porch, Enclosed, Unfinished	900	0



**Construction Detail**

**Building # 3**  
**STYLE** Shop Center  
**Stories:** 1  
**Exterior Wall 1** Stucco/Masonry  
**Roof Structure** Flat  
**Interior Wall 1** Drywall/Sheetr  
**Interior Floor 2** Ceram Clay Til  
**Heating Type** Forced Air-Duc  
**Bldg Use** Shopping Ctr  
**Frame Type** Masonry

**MODEL** Comm/Ind  
**Occupancy** 9  
**Exterior Wall 2** Concr/Cinder  
**Roof Cover** T+G/Rubber  
**Interior Floor 1** Carpet  
**Heating Fuel** Propane Gas  
**AC Type** Central  
**Heat/AC** Heat/AC Pkgs

**Building Valuation**

**Living Area:** 20,772 square feet      **Year Built:** 2003      **Building Value:** 2,240,900

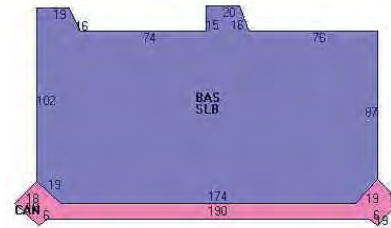
**Extra Features**

Code	Description	Units	Appraised Value
SPR	Sprinklers	20772 S.F.	49900

**Outbuildings**

Code	Description	Units	Appraised Value
No	Outbuildings		

**Building Sketch**



**Subarea Summary**

Code	Description	Gross Area	Living Area
BAS	First Floor	20772	20772
CAN	Canopy	2353	0
SLB	Slab	20772	0



Powered by Vision Government Solutions, Inc.



Map/Lot/Unit : 46 / 72A-1 / 1  
 Location: 1250 FARMINGTON AVE  
 Owner Name: ZACHARY DAPHNE M + KAROUNOS THOMAS J SUR  
 Account Number: 0192120

**Parcel Value**

Item	Appraised Value	Assessed Value
Buildings	702,600	491,820
Xtra Bldg Features	22,600	15,820
Outbuildings	7,400	5,180
Land	259,200	181,440
<b>Total:</b>	<b>991,800</b>	<b>694,260</b>

**Owner of Record**

ZACHARY DAPHNE M + KAROUNOS THOMAS J SUR  
 C/O CANTINA HOSPITALITY LLC  
 9 GREENWICH OFFICE PARK, 2ND F  
 ATTN: BILL GEORGAS  
 GREENWICH, CT 06831

**Ownership History**

Owner Name	Book/Page	Sale Date	Sale Price
ZACHARY DAPHNE M + KAROUNOS THOMAS J SUR	1214 / 480	5/12/1997	25,000
ZACHARY DAPHNE M	1194 / 906	9/4/1996	0

**Land Use**

Land Use Code	Land Use Description
348	Fast Food

**Land Line Valuation**

Size	Zone	Appraised Value	Assessed Value
1.10 AC	BG	259,200	181,440

**Construction Detail**

<b>Building # 1</b>		
<b>STYLE</b> F Food Region	<b>MODEL</b> Comm/Ind	<b>Stories:</b> 1
<b>Occupancy</b> 1	<b>Exterior Wall 1</b> Stucco on Wood	<b>Roof Structure</b> Flat
<b>Roof Cover</b> T+G/Rubber	<b>Interior Wall 1</b> Drywall/Sheetr	<b>Interior Floor 1</b> Ceram Clay Til
<b>Heating Fuel</b> Propane Gas	<b>Heating Type</b> Forced Air-Duc	<b>AC Type</b> Central
<b>Bldg Use</b> Fast Food	<b>Heat/AC</b> Heat/AC Pkgs	<b>Frame Type</b> Wood Frame
<b>Baths/Plumbing</b> Average	<b>Ceiling/Wall</b> Sus-Cell & WL	<b>Rooms/Prtns</b> Average
<b>Wall Height</b> 12		

**Building Valuation**

Living Area: 3,152 square feet      Year Built: 2007      Building Value: 702,600


**Extra Features**

Code	Description	Units	Appraised Value
DUW1	Drive Up Wndow	2 Units	22600

**Outbuildings**

Code	Description	Units	Appraised Value
LT2	Light (2 fixt)	3 UNITS	4100
LT3	Light (3 fixt)	1 UNITS	1800
BRN1	Barn 1 Story   Frame	500 S.F.	1100
SHD1	Shed   Frame	140 S.F.	200
SHD1	Shed   Frame	160 S.F.	200

**Building Sketch**



**Subarea Summary**

Code	Description	Gross Area	Living Area
BAS	First Floor	3152	3152



Powered by Vision Government Solutions, Inc.

Map/Lot/Unit : 46 / 72A-2 / 1  
 Location: 1264 FARMINGTON AVE  
 Owner Name: ALONI REALTY LLC  
 Account Number: 0167380

**Parcel Value**

Item	Appraised Value	Assessed Value
Buildings	570,500	399,350
Xtra Bldg Features	10,700	7,490
Outbuildings	4,200	2,940
Land	218,000	152,600
<b>Total:</b>	<b>803,400</b>	<b>562,380</b>

**Owner of Record**

ALONI REALTY LLC  
 463 BREWSTER ROAD  
 BRISTOL, CT 06010

**Ownership History**

Owner Name	Book/Page	Sale Date	Sale Price
ALONI REALTY LLC	1471/271-	3/7/2003	81,250
SOPHOCLES HRISAFO ETAL	1057/ 927	6/25/1992	0

**Land Use**

Land Use Code	Land Use Description
348	Fast Food

**Land Line Valuation**

Size	Zone	Appraised Value	Assessed Value
0.60 AC	BG	218,000	152,600

**Construction Detail**

<b>Building # 1</b>	<b>MODEL</b> Comm/Ind	<b>Stories:</b> 1
<b>STYLE</b> F Food Region	<b>Exterior Wall 1</b> Vinyl Siding	<b>Roof Structure</b> Gable
<b>Occupancy</b> 1	<b>Interior Wall 1</b> Drywall/Sheetr	<b>Interior Floor 1</b> Ceram Clay Til
<b>Roof Cover</b> Asphalt Shingl	<b>Heating Type</b> Forced Air-Duc	<b>AC Type</b> Central
<b>Heating Fuel</b> Propane Gas	<b>Heat/AC</b> Heat/AC Pkgs	<b>Frame Type</b> Wood Frame
<b>Bldg Use</b> Fast Food	<b>Ceiling/Wall</b> Sus-Ceill & WL	<b>Rooms/Prtns</b> Average
<b>Baths/Plumbing</b> Average		
<b>Wall Height</b> 12		

**Building Valuation**

**Living Area:** 2,066 square feet      **Year Built:** 2003      **Building Value:** 570,500


**Extra Features**

Code	Description	Units	Appraised Value
CLR2	Freezer	140 S.F.	10700

**Outbuildings**

Code	Description	Units	Appraised Value
PAV1	Paving Asph.	4200 S.F.	4200

**Building Sketch**



**Subarea Summary**

Code	Description	Gross Area	Living Area
BAS	First Floor	2066	2066
BSM	Basement	1926	0
CAN	Canopy	72	0
FEP	Porch, Enclosed	66	0
UST	Utility, Storage, Unfinished	66	0

Powered by Vision Government Solutions, Inc.



Map/Lot/Unit : 49 / 9-1 /  
 Location: 1069 FARMINGTON AVE  
 Owner Name: BARBERINO STEPHEN J JR + HALL MARY ANN  
 Account Number: 0006548

Parcel Value

Item	Appraised Value	Assessed Value
Buildings	3,997,600	2,798,320
Xtra Bldg Features	176,000	123,200
Outbuildings	183,000	128,100
Land	2,003,800	1,402,660
<b>Total:</b>	<b>6,360,400</b>	<b>4,452,280</b>

Owner of Record

BARBERINO STEPHEN J JR + HALL MARY ANN  
 TRUSTEES ET AL  
 1069 FARMINGTON AVE  
 BRISTOL, CT 06010

Ownership History

Owner Name	Book/Page	Sale Date	Sale Price
BARBERINO STEPHEN J JR + HALL MARY ANN	1396 / 708	8/31/2001	0
BARBERINO FLORENCE M + HALL MARY ANN	1325 / 91	5/22/2000	0
BARBERINO FLORENCE +	794 / 121	5/2/1985	0

Land Use

Land Use Code	Land Use Description
330	Auto V S&S

Land Line Valuation

Size	Zone	Appraised Value	Assessed Value
8.00 AC	BG	2,003,800	1,402,660

Construction Detail

Building # 1	MODEL Comm/Ind	Stories: 2
STYLE Auto Dealership	Exterior Wall 1 Concr/Cinder	Roof Structure Flat
Occupancy 1	Interior Wall 1 Minimi/Masonry	Interior Floor 1 Concr-Finished
Roof Cover T+G/Rubber	Heating Fuel Propane Gas	Heating Type Forced Air-Duc
Interior Floor 2 Carpet	Bldg Use Auto V S&S	Heat/AC None
AC Type None	Baths/Plumbing Average	Ceiling/Wall None
Frame Type Masonry	Wall Height 16	
Rooms/Prtns Average		

Building Valuation

Living Area: 22,022 square feet      Year Built: 1979      Building Value: 1,094,400


Extra Features

Code	Description	Units	Appraised Value
OHD	Overhead Door	4 Units	0
SPR	Sprinklers	23782 S.F.	42200
A/C	Air Conditioning	6040 S.F.	11800

Outbuildings

Code	Description	Units	Appraised Value
PAV1	Paving Asph. ]	160000 S.F.	160000

Building Sketch



Subarea Summary

Code	Description	Gross Area	Living Area
BAS	First Floor	18502	18502
BSM	Basement	1062	0
CAN	Canopy	662	0
FUS	Upper Story, Finished	3520	3520
SLB	Slab	17440	0



**Construction Detail**

Building # 2  
 STYLE Auto Sales Rpr  
 Stories: 2  
 Exterior Wall 1 Brick/Masonry  
 Roof Cover Asphalt Shingl  
 Interior Floor 1 Concr-Finished  
 Heating Fuel Propane Gas  
 AC Type None  
 Heat/AC None

MODEL Comm/Ind  
 Occupancy 1  
 Roof Structure Flat  
 Interior Wall 1 Minim/Masonry  
 Interior Floor 2 Ceram Clay Til  
 Heating Type Forced Air-Duc  
 Bldg Use Auto V S&S  
 Frame Type Masonry

**Building Valuation**

Living Area: 49,889 square feet      Year Built: 1966      Building Value: 2,486,400

**Extra Features**

Code	Description	Units	Appraised Value
OHD	Overhead Door	11 Units	0
SPR	Sprinklers	55989 S.F.	74200
A/C	Air Conditioning	14251 S.F.	26400

**Outbuildings**

Code	Description	Units	Appraised Value
LT1	Light (1fixt)	3 UNITS	2700
LT2	Light (2 fixt)	15 UNITS	20300

**Building Sketch**



**Subarea Summary**

Code	Description	Gross Area	Living Area
BAS	First Floor	43789	43789
BSM	Basement	9492	0
CAN	Canopy	1573	0
FUS	Upper Story, Finished	6100	6100
SLB	Slab	34297	0



**Construction Detail**

**Building # 3**  
**STYLE** Auto Sales Rpr  
**Stories:** 1  
**Exterior Wall 1** Vinyl Siding  
**Roof Structure** Gable  
**Interior Wall 1** Drywall/Sheetr  
**Heating Fuel** Electric  
**AC Type** None  
**Heat/AC** None

**MODEL** Comm/Ind  
**Occupancy** 1  
**Exterior Wall 2** Concr/Cinder  
**Roof Cover** Asphalt Shingl  
**Interior Floor 1** Ceram Clay Til  
**Heating Type** Forced Air-Duc  
**Bldg Use** Auto V S&S  
**Frame Type** Masonry

**Building Valuation**

**Living Area:** 5,336 square feet      **Year Built:** 2002      **Building Value:** 416,800


**Extra Features**

Code	Description	Units	Appraised Value
OHD	Overhead Door	4 Units	0
A/C	Air Conditioning	3878 S.F.	9100
SPR	Sprinklers	5336 S.F.	12500

**Outbuildings**

Code	Description	Units	Appraised Value
No Outbuildings			

**Building Sketch**



**Subarea Summary**

Code	Description	Gross Area	Living Area
BAS	First Floor	5336	5336



**Map/Lot/Unit :** 49 / 8-2 / 1  
**Location:** 1149 FARMINGTON AVE  
**Owner Name:** HOME DEPOT USA INC  
**Account Number:** 0066370

**Parcel Value**

Item	Appraised Value	Assessed Value
Buildings	9,175,200	6,422,640
Xtra Bldg Features	47,600	33,320
Outbuildings	301,700	211,190
Land	2,442,100	1,709,470
<b>Total:</b>	<b>11,966,600</b>	<b>8,376,620</b>

**Owner of Record**

HOME DEPOT USA INC  
PROPERTY TAX DEPARTMENT #6229  
PO BOX 105842  
ATLANTA, GA 30348-5842

**Ownership History**

Owner Name	Book/Page	Sale Date	Sale Price
HOME DEPOT USA INC	1396/ 716	12/7/2001	9,000,000
BARBERINO STEPHEN J JR TRUSTS ET AL	1358/ 611	4/4/2001	0
GIBRALTAR TRANSCONTINENTAL	1012/ 881	1/29/1991	0
STEPHEN PONTIAC-CADILLAC INC	904/ 345	1/5/1988	0

**Land Use**

Land Use Code	Land Use Description
328	Shopping Ctr

**Land Line Valuation**

Size	Zone	Appraised Value	Assessed Value
9.75 AC	BG	2,442,100	1,709,470

**Construction Detail**

**Building # 1**  
**STYLE** Discount Dept Store  
**Occupancy** 1  
**Roof Cover** T+G/Rubber  
**Heating Fuel** Propane Gas  
**Bldg Use** Shopping Ctr  
**Baths/Plumbing** Average  
**Wall Height** 26

**MODEL** Comm/Ind  
**Exterior Wall 1** Concr/Cinder  
**Interior Wall 1** Minim/Masonry  
**Heating Type** Hot Air-no Duc  
**Heat/AC** Heat/AC Pkgs  
**Ceiling/Wall** None

**Stories:** 1  
**Roof Structure** Flat  
**Interior Floor 1** Concr-Finished  
**AC Type** Central  
**Frame Type** Steel  
**Rooms/Prtns** Average

**Building Valuation**

**Living Area:** 118,573 square feet      **Year Built:** 2002      **Building Value:** 9,175,200


**Extra Features**

Code	Description	Units	Appraised Value
LDL1	Load Leveler	3 Units	8300
OHD	Overhead Door	3 Units	0
SPR	Sprinklers	17076 S.F.	39300
OHD	Overhead Door	2 Units	0

**Outbuildings**

Code	Description	Units	Appraised Value
PAV1	Paving Asph.	48024 S.F.	48000
PAV2	Paving Concret	106000 S.F.	212000
LT1	Light (1fixt)	31 UNITS	27900
LT3	Light (3 fixt)	2 UNITS	3600
FN	Fencing   Stockade	300 L.F.	1200
LT4	Light (4 fixt)	4 UNITS	9000

**Building Sketch**



**Subarea Summary**

Code	Description	Gross Area	Living Area
BAS	First Floor	118573	118573
CAN	Canopy	13882	0
PTC	Patio - Concrete	9008	0
SLB	Slab	117076	0
ULP	Loading Platform, Uncovered	2174	0

Powered by Vision Government Solutions, Inc.



Map/Lot/Unit : 49 / 8 / 1  
 Location: 1175 FARMINGTON AVE  
 Owner Name: BERGAMINI F, C/O NEW CAMBRIDGE APTS  
 Account Number: 0011789

**Parcel Value**

Item	Appraised Value	Assessed Value
Buildings	8,965,200	6,275,640
Xtra Bldg Features	459,500	321,650
Outbuildings	124,400	87,080
Land	2,470,000	1,729,000
<b>Total:</b>	<b>12,019,100</b>	<b>8,413,370</b>

**Owner of Record**

BERGAMINI F, C/O NEW CAMBRIDGE APTS  
 1175 FARMINGTON AVE ASSOC, LLP  
 PO BOX 280254  
 EAST HARTFORD, CT 06128

**Ownership History**

Owner Name	Book/Page	Sale Date	Sale Price
BERGAMINI F, C/O NEW CAMBRIDGE APTS	611 / 546	8/14/1984	0

**Land Use**

Land Use Code	Land Use Description
112	Apartments

**Land Line Valuation**

Size	Zone	Appraised Value	Assessed Value
7.00 AC	A	2,470,000	1,729,000

**Construction Detail**

<b>Building # 1</b>		
<b>STYLE</b> Apartments	<b>MODEL</b> Comm/Ind	<b>Stories:</b> 4
<b>Occupancy</b> 54	<b>Exterior Wall 1</b> Brick/Masonry	<b>Roof Structure</b> Flat
<b>Roof Cover</b> T+G/Rubber	<b>Interior Wall 1</b> Drywall/Sheetr	<b>Interior Floor 1</b> Carpet
<b>Heating Fuel</b> Oil	<b>Heating Type</b> Hot Water	<b>AC Type</b> Unit/AC
<b>Bldg Use</b> Apartments	<b>Heat/AC</b> None	<b>Frame Type</b> Masonry
<b>Baths/Plumbing</b> Average	<b>Ceiling/Wall</b> Cell & Walls	<b>Rooms/Prtns</b> Average
<b>Wall Height</b> 8		

**Building Valuation**

<b>Living Area:</b> 53,616 square feet	<b>Year Built:</b> 1969	<b>Building Value:</b> 2,478,300
--	-------------------------	----------------------------------

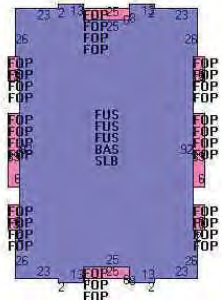
**Extra Features**

Code	Description	Units	Appraised Value
ELEV	Elevator	4 Units	102400
SPR	Sprinklers	3840 S.F.	6100

**Outbuildings**

Code	Description	Units	Appraised Value
PAV1	Paving Asph.	90000 S.F.	90000
SPL1	InGround Pool   Concrete	1200 S.F.	30600
FN4	Fence 8'	300 L.F.	2800
PAT1	Patio   Concrete	400 S.F.	1000

**Building Sketch**



**Subarea Summary**

Code	Description	Gross Area	Living Area
BAS	First Floor	13404	13404
FOP	Porch, Open	4320	0
FUS	Upper Story, Finished	40212	40212
SLB	Slab	13404	0



**Construction Detail**

Building # 2	MODEL
STYLE Apartments	Comm/Ind
Stories: 4	Occupancy 54
Exterior Wall 1 Brick/Masonry	Roof Structure Flat
Roof Cover T+G/Rubber	Interior Wall 1 Drywall/Sheetr
Interior Floor 1 Carpet	Heating Fuel Oil
Heating Type Hot Water	AC Type Unit/AC
Bldg Use Apartments	Heat/AC None
Frame Type Masonry	

**Building Valuation**

Living Area: 53,616 square feet	Year Built: 1969	Building Value: 2,162,300
---------------------------------	------------------	---------------------------

**Extra Features**

Code	Description	Units	Appraised Value
SPR	Sprinklers	3840 S.F.	6600
ELEV	Elevator	4 Units	110400

**Outbuildings**

Code	Description	Units	Appraised Value
No Outbuildings			

**Building Sketch**



**Subarea Summary**

Code	Description	Gross Area	Living Area
BAS	First Floor	13404	13404
FOP	Porch, Open	4086	0
FUS	Upper Story, Finished	40212	40212
SLB	Slab	13404	0



**Construction Detail**

Building # 3  
**STYLE** Apartments  
**Stories:** 4  
**Exterior Wall 1** Brick/Masonry  
**Roof Cover** T+G/Rubber  
**Interior Floor 1** Carpet  
**Heating Type** Hot Water  
**Bldg Use** Apartments  
**Frame Type** Masonry

**MODEL** Comm/Ind  
**Occupancy** 54  
**Roof Structure** Flat  
**Interior Wall 1** Drywall/Sheetr  
**Heating Fuel** Oil  
**AC Type** Unit/AC  
**Heat/AC** None

**Building Valuation**

**Living Area:** 53,616 square feet    **Year Built:** 1969    **Building Value:** 2,162,300

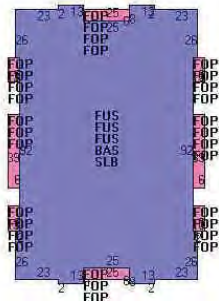
**Extra Features**

Code	Description	Units	Appraised Value
ELEV	Elevator	4 Units	110400
SPR	Sprinklers	3840 S.F.	6600

**Outbuildings**

Code	Description	Units	Appraised Value
No Outbuildings			

**Building Sketch**



**Subarea Summary**

Code	Description	Gross Area	Living Area
BAS	First Floor	13404	13404
FOP	Porch, Open	4086	0
FUS	Upper Story, Finished	40212	40212
SLB	Slab	13404	0



**Construction Detail**

Building # 4  
**STYLE** Apartments  
**Stories:** 4  
**Exterior Wall 1** Brick/Masonry  
**Roof Cover** T+G/Rubber  
**Interior Floor 1** Carpet  
**Heating Type** Hot Water  
**Bldg Use** Apartments  
**Frame Type** Masonry

**MODEL** Comm/Ind  
**Occupancy** 54  
**Roof Structure** Flat  
**Interior Wall 1** Drywall/Sheetr  
**Heating Fuel** Oil  
**AC Type** Unit/AC  
**Heat/AC** None

**Building Valuation**

**Living Area:** 53,616 square feet    **Year Built:** 1969    **Building Value:** 2,162,300

**Extra Features**

Code	Description	Units	Appraised Value
ELEV	Elevator	4 Units	110400
SPR	Sprinklers	3840 S.F.	6600

**Outbuildings**

Code	Description	Units	Appraised Value
No Outbuildings			

**Building Sketch**



**Subarea Summary**

Code	Description	Gross Area	Living Area
BAS	First Floor	13404	13404
FOP	Porch, Open	4086	0
FUS	Upper Story, Finished	40212	40212
SLB	Slab	13404	0



Powered by Vision Government Solutions, Inc.



Map/Lot/Unit : 49 / 8-1 /  
 Location: 1185 FARMINGTON AVE  
 Owner Name: CHAPULIS TIMOTHY J  
 Account Number: 0066486

**Parcel Value**

Item	Appraised Value	Assessed Value
Buildings	174,900	122,430
Xtra Bldg Features	0	0
Outbuildings	8,000	5,600
Land	156,300	109,410
<b>Total:</b>	<b>339,200</b>	<b>237,440</b>

**Owner of Record**

CHAPULIS TIMOTHY J  
 406 NORTHFIELD RD  
 LITCHFIELD, CT 06759

**Ownership History**

Owner Name	Book/Page	Sale Date	Sale Price
CHAPULIS TIMOTHY J	1076 / 897	1/4/1993	185,000
GTT CORP TRUSTEE OF ONYX	1065 / 969	9/22/1992	0

**Land Use**

Land Use Code	Land Use Description
340	Off Bldg

**Land Line Valuation**

Size	Zone	Appraised Value	Assessed Value
0.34 AC	BG	156,300	109,410

**Construction Detail**

<b>Building # 1</b>		
<b>STYLE</b> Office Bldg	<b>MODEL</b> Comm/Ind	<b>Stories:</b> 2
<b>Occupancy</b> 2	<b>Exterior Wall 1</b> Wood	<b>Roof Structure</b> Gable
<b>Roof Cover</b> Asphalt Shingl	<b>Interior Wall 1</b> Drywall/Sheetr	<b>Interior Floor 1</b> Vinyl/Asphalt
<b>Heating Fuel</b> Propane Gas	<b>Heating Type</b> Forced Air-Duc	<b>AC Type</b> Central
<b>Bldg Use</b> Off Bldg	<b>Heat/AC</b> Heat/AC Pkgs	<b>Frame Type</b> Wood Frame
<b>Baths/Plumbing</b> Average	<b>Ceiling/Wall</b> Sus-Ceil & WL	<b>Rooms/Prtns</b> Average
<b>Wall Height</b> 8		

**Building Valuation**

**Living Area:** 2,456 square feet      **Year Built:** 1986      **Building Value:** 174,900

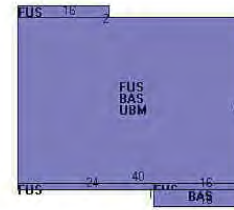
**Extra Features**

Code	Description	Units	Appraised Value
No Extra Building Features			

**Outbuildings**

Code	Description	Units	Appraised Value
PAV1	Paving Asph.	8000 S.F.	8000

**Building Sketch**



**Subarea Summary**

Code	Description	Gross Area	Living Area
BAS	First Floor	1224	1224
FUS	Upper Story, Finished	1232	1232
UBM	Basement, Unfinished	1160	0

Powered by Vision Government Solutions, Inc.

Map/Lot/Unit : 49 / 8-B / 1  
 Location: 1197 FARMINGTON AVE  
 Owner Name: REINWALD ASSC INC  
 Account Number: 0017850



**Parcel Value**

Item	Appraised Value	Assessed Value
Buildings	447,400	313,180
Xtra Bldg Features	16,000	11,200
Outbuildings	13,000	9,100
Land	216,200	151,340
<b>Total:</b>	<b>692,600</b>	<b>484,820</b>

**Owner of Record**

REINWALD ASSC INC  
 25 OAKLAND DRIVE  
 TRUMBULL, CT 06611

**Ownership History**

Owner Name	Book/Page	Sale Date	Sale Price
REINWALD ASSC INC	1213/ 632	5/1/1997	360,000

**Land Use**

Land Use Code	Land Use Description
322	Retail

**Land Line Valuation**

Size	Zone	Appraised Value	Assessed Value
0.59 AC	BG	216,200	151,340

**Construction Detail**

<b>Building # 1</b>	<b>MODEL</b> Comm/Ind	<b>Stories:</b> 1
<b>STYLE</b> Retail Strip	<b>Exterior Wall 1</b> Concr/Cinder	<b>Roof Structure</b> Flat
<b>Occupancy</b> 3	<b>Interior Wall 1</b> Drywall/Sheetr	<b>Interior Floor 1</b> Ceram Clay Til
<b>Roof Cover</b> T+G/Rubber	<b>Heating Fuel</b> Propane Gas	<b>Heating Type</b> Forced Air-Duc
<b>Interior Floor 2</b> Vinyl/Asphalt	<b>Bldg Use</b> Retail	<b>Heat/AC</b> Heat/AC Pkgs
<b>AC Type</b> Central	<b>Baths/Plumbing</b> Average	<b>Ceiling/Wall</b> Sus-Ceil & WL
<b>Frame Type</b> Masonry	<b>Wall Height</b> 14	
<b>Rooms/Prtns</b> Average		

**Building Valuation**

Living Area: 7,200 square feet      Year Built: 1977      Building Value: 447,400


**Extra Features**

Code	Description	Units	Appraised Value
SPR	Sprinklers	7200 S.F.	16000

**Outbuildings**

Code	Description	Units	Appraised Value
PAV1	Paving Asph.	13000 S.F.	13000

**Building Sketch**



**Subarea Summary**

Code	Description	Gross Area	Living Area
BAS	First Floor	7200	7200
CAN	Canopy	320	0
SLB	Slab	7200	0

Powered by Vision Government Solutions, Inc.



Map/Lot/Unit : 49 / 8B-1 /  
 Location: 1215 FARMINGTON AVE  
 Owner Name: CASTICO ARMAND +  
 Account Number: 0023922

**Parcel Value**

Item	Appraised Value	Assessed Value
Buildings	150,000	105,000
Xtra Bldg Features	11,000	7,700
Outbuildings	25,400	17,780
Land	230,300	161,210
<b>Total:</b>	<b>416,700</b>	<b>291,690</b>

**Owner of Record**

CASTICO ARMAND +  
 SANDRA SURV  
 568 BURRITT ST  
 PLANTSVILLE, CT 06479

**Ownership History**

Owner Name	Book/Page	Sale Date	Sale Price
CASTICO ARMAND +	1152/1045	4/20/1995	300,000
CAIAZZO FRANK J ETAL	1053/ 798	5/20/1992	0
CAIAZZO FRANK J ETAL	1014/ 109	2/19/1991	0
CAIAZZO FRANK J ETAL	1009/ 724	12/7/1990	0

**Land Use**

Land Use Code	Land Use Description
348	Fast Food

**Land Line Valuation**

Size	Zone	Appraised Value	Assessed Value
0.67 AC	BG	230,300	161,210

**Construction Detail**

<b>Building # 1</b>	<b>MODEL</b> Comm/Ind	<b>Stories:</b> 1
<b>STYLE</b> F Food Local	<b>Exterior Wall 1</b> Clapboard	<b>Exterior Wall 2</b> Concr/Cinder
<b>Occupancy</b> 1	<b>Roof Cover</b> Asphalt Shingl	<b>Interior Wall 1</b> Drywall/Sheetr
<b>Roof Structure</b> Gable	<b>Heating Fuel</b> Propane Gas	<b>Heating Type</b> Hot Water
<b>Interior Floor 1</b> Ceram Clay Til	<b>Bldg Use</b> Fast Food	<b>Heat/AC</b> None
<b>AC Type</b> None	<b>Baths/Plumbing</b> Average	<b>Ceiling/Wall</b> Sus-Ceil & WL
<b>Frame Type</b> Masonry	<b>Wall Height</b> 9	
<b>Rooms/Prtns</b> Average		

**Building Valuation**

Living Area: 2,373 square feet      Year Built: 1968      Building Value: 150,000

**Extra Features**

Code	Description	Units	Appraised Value
A/C	Air Conditioning	1477 S.F.	2600
DUW1	Drive Up Window	1 Units	8400

**Outbuildings**

Code	Description	Units	Appraised Value
PAV1	Paving Asph.	24000 S.F.	24000
SHD1	Shed   CindBk/Frame	216 S.F.	1400

**Building Sketch**



**Subarea Summary**

Code	Description	Gross Area	Living Area
BAS	First Floor	2373	2373
SLB	Slab	2373	0

Powered by Vision Government Solutions, Inc.



Map/Lot/Unit : 49 / 30 / 1  
 Location: 1235 FARMINGTON AVE  
 Owner Name: LEMLE BRISTOL LLC  
 Account Number: 0019895

**Parcel Value**

Item	Appraised Value	Assessed Value
Buildings	8,303,700	5,812,590
Xtra Bldg Features	360,900	252,630
Outbuildings	245,500	171,850
Land	2,748,400	1,923,880
<b>Total:</b>	<b>11,658,500</b>	<b>8,160,950</b>

**Owner of Record**

LEMLE BRISTOL LLC  
 C/O HARTT REALTY ADVISORS LLC  
 402 PEQUOT AVE #741  
 SOUTHPORT, CT 06890

**Ownership History**

Owner Name	Book/Page	Sale Date	Sale Price
LEMLE BRISTOL LLC	1621/ 988	5/23/2005	15,050,000
BRISTOL FIELDS LLC	1501/ 210	7/21/2003	0
ALLSTATE LIFE INSURANCE COMPANY	1404/ 883	1/22/2002	0
BFA LIMITED PARTNERSHIP	1031/ 673	9/16/1991	0
STATE STREET CORNERSTONE	1011/ 961	1/4/1991	0

**Land Use**

Land Use Code	Land Use Description
328	Shopping Ctr

**Land Line Valuation**

Size	Zone	Appraised Value	Assessed Value
12.50 AC	BG	2,748,400	1,923,880

**Construction Detail**

<b>Building #1</b>		
<b>STYLE</b> Shop Center	<b>MODEL</b> Comm/Ind	<b>Stories:</b> 1
<b>Occupancy</b> 10	<b>Exterior Wall 1</b> Concr/Cinder	<b>Roof Structure</b> Flat
<b>Roof Cover</b> T+G/Rubber	<b>Interior Wall 1</b> Drywall/Sheetr	<b>Interior Floor 1</b> Vinyl/Asphalt
<b>Heating Fuel</b> Propane Gas	<b>Heating Type</b> Forced Air-Duc	<b>AC Type</b> Central
<b>Bldg Use</b> Shopping Ctr	<b>Heat/AC</b> Heat/AC Pkgs	<b>Frame Type</b> Masonry
<b>Baths/Plumbing</b> Average	<b>Ceiling/Wall</b> Sus-Ceil & WL	<b>Rooms/Prtns</b> Average
<b>Wall Height</b> 16		

**Building Valuation**

Living Area: 152,532 square feet      Year Built: 1974      Building Value: 7,242,100

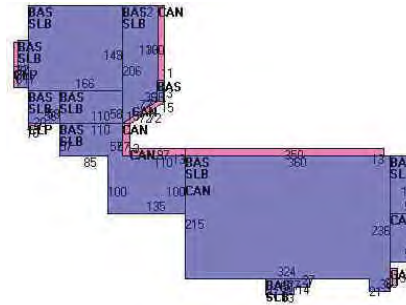
**Extra Features**

Code	Description	Units	Appraised Value
LDL2	Load Lvr Man.	3 Units	1500
OHD	Overhead Door	9 Units	0
SPR	Sprinklers	145104 S.F.	181400
MEZ1	Mezzanine Unf.	8276 S.F.	85400
MEZ3	Mezz. w Partit	1120 S.F.	26000

**Outbuildings**

Code	Description	Units	Appraised Value
PAV1	Paving Asph.	225000 S.F.	225000
FN5	Fence 10'	138 L.F.	1600
LT1	Light (1fixt)	3 UNITS	2700

**Building Sketch**



**Subarea Summary**

Code	Description	Gross Area	Living Area
BAS	First Floor	152532	152532
CAN	Canopy	13508	0
CLP	Loading Platform, Covered	824	0
SLB	Slab	152064	0



**Construction Detail**

**Building # 2**  
**STYLE** Branch Bank  
**Stories:** 1  
**Exterior Wall 1** Stucco/Masonry  
**Roof Cover** T+G/Rubber  
**Interior Floor 1** Carpet  
**Heating Fuel** Propane Gas  
**AC Type** Central  
**Heat/AC** Heat/AC Pkgs  
**MODEL** Comm/Ind  
**Occupancy** 1  
**Roof Structure** Flat  
**Interior Wall 1** Drywall/Sheetr  
**Interior Floor 2** Ceram Clay Til  
**Heating Type** Forced Air-Duc  
**Bldg Use** Bank Bldg  
**Frame Type** Masonry

**Construction Detail**

**Building # 3**  
**STYLE** F Food Region  
**Stories:** 1  
**Exterior Wall 1** Brick/Masonry  
**Roof Cover** T+G/Rubber  
**Interior Floor 1** Ceram Clay Til  
**Heating Fuel** Propane Gas  
**AC Type** Central  
**Heat/AC** Heat/AC Pkgs  
**MODEL** Comm/Ind  
**Occupancy** 1  
**Roof Structure** Flat  
**Interior Wall 1** Drywall/Sheetr  
**Interior Floor 2** Carpet  
**Heating Type** Forced Air-Duc  
**Bldg Use** Fast Food  
**Frame Type** Masonry

**Building Valuation**

**Living Area:** 2,056 square feet      **Year Built:** 1983      **Building Value:** 281,500

**Building Valuation**

**Living Area:** 3,235 square feet      **Year Built:** 2004      **Building Value:** 780,100

**Extra Features**

Code	Description	Units	Appraised Value
ATM1	ATM	1 Units	21500
DUW1	Drive Up Window	1 Units	10300
NDP	Night Dep Box	1 Units	13200

**Extra Features**

Code	Description	Units	Appraised Value
DUW1	Drive Up Window	2 Units	21600

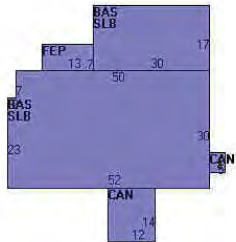
**Outbuildings**

Code	Description	Units	Appraised Value
LT2	Light (2 fixt)	12 UNITS	16200

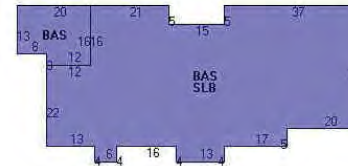
**Outbuildings**

No Outbuildings

**Building Sketch**



**Building Sketch**



**Subarea Summary**

Code	Description	Gross Area	Living Area
BAS	First Floor	2056	2056
CAN	Canopy	188	0
FEP	Porch, Enclosed	91	0
SLB	Slab	2056	0

**Subarea Summary**

Code	Description	Gross Area	Living Area
BAS	First Floor	3235	3235
SLB	Slab	2939	0

Powered by Vision Government Solutions, Inc.



Map/Lot/Unit : 49 / 29 / 1  
 Location: 1251 FARMINGTON AVE  
 Owner Name: MAHANNAH DOUGLAS T ESTATE OF  
 Account Number: 0108936

**Extra Features**

Code	Description	Units	Appraised Value
No Extra Building Features			

**Outbuildings**

Code	Description	Units	Appraised Value
SHD1	Shed   Frame	960 S.F.	1000
SHD1	Shed   Frame	256 S.F.	1500

**Building Sketch**

Vacant Land, No Sketch

**Parcel Value**

Item	Appraised Value	Assessed Value
Buildings	0	0
Xtra Bldg Features	0	0
Outbuildings	2,500	1,750
Land	1,114,000	4,370
<b>Total:</b>	<b>1,116,500</b>	<b>6,120</b>

**Owner of Record**

MAHANNAH DOUGLAS T ESTATE OF  
 C/O JEANNETTE M MAHANNAH  
 1265 FARMINGTON AVE  
 BRISTOL, CT 06010

**Ownership History**

Owner Name	Book/Page	Sale Date	Sale Price
MAHANNAH DOUGLAS T ESTATE OF	1440/ 383	9/16/2002	0
MAHANNAH DOUGLAS T	522/ 237		0

**Land Use**

Land Use Code	Land Use Description
390	Com Ld Dv

**Land Line Valuation**

Size	Zone	Appraised Value	Assessed Value
7.80 AC	BG	1,114,000	4,370

**Important : This parcel falls under public act 490.**

**Any parcels under public act 490 will have a much lower assessed value than 70%.**

**Construction Detail**

Building # 1  
 STYLE Vacant Land MODEL Vacant

**Building Valuation**

Living Area: 0 square feet Year Built: Building Value: 0

Powered by Vision Government Solutions, Inc.



Map/Lot/Unit : 49 / 28 / 1  
 Location: 1265 FARMINGTON AVE  
 Owner Name: MAHANNAH DOUGLAS T + JEANNETTE M  
 Account Number: 0108944

**Parcel Value**

Item	Appraised Value	Assessed Value
Buildings	88,600	62,020
Xtra Bldg Features	0	0
Outbuildings	1,100	770
Land	65,040	45,530
<b>Total:</b>	<b>154,740</b>	<b>108,320</b>

**Owner of Record**

MAHANNAH DOUGLAS T + JEANNETTE M  
 SURV  
 1265 FARMINGTON AVE  
 BRISTOL, CT 06010

**Ownership History**

Owner Name	Book/Page	Sale Date	Sale Price
MAHANNAH DOUGLAS T + JEANNETTE M	642/ 944	5/13/1975	0

**Land Use**

Land Use Code	Land Use Description
101	Single Family

**Land Line Valuation**

Size	Zone	Appraised Value	Assessed Value
0.82 AC	BG	65,040	45,530

**Construction Detail**

<b>Building # 1</b>	<b>MODEL</b> Residential	<b>Stories:</b> 1
<b>STYLE</b> Ranch	<b>Exterior Wall 1</b> Vinyl Siding	<b>Roof Structure:</b> Gable
<b>Occupancy</b> 1	<b>Interior Wall 1</b> Plaster	<b>Interior Flr 1</b> Inlaid Sht Gds
<b>Roof Cover</b> Asphalt Shingl	<b>Heat Type:</b> Hot Water	<b>AC Type:</b> None
<b>Heat Fuel</b> Oil	<b>Total Bthrms:</b> 1	<b>Total Half Baths:</b> 0
<b>Total Bedrooms:</b> 03	<b>Bsmt Gar</b> 1 Bay	<b>Fireplaces</b> 1
<b>Total Rooms:</b> 5		

**Building Valuation**

<b>Living Area:</b> 1,288 square feet	<b>Year Built:</b> 1959	<b>Building Value:</b> 88,600
---------------------------------------	-------------------------	-------------------------------

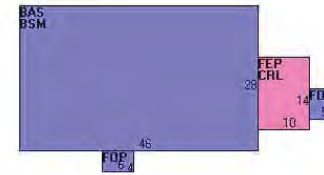
**Extra Features**

Code	Description	Units	Appraised Value
No Extra Building Features			

**Outbuildings**

Code	Description	Units	Appraised Value
SHD1	Shed   Frame	176 S.F.	1100

**Building Sketch**



**Subarea Summary**

Code	Description	Gross Area	Living Area
BAS	First Floor	1288	1288
BSM	Basement	1288	0
CRL	Crawl space	140	0
FEP	Porch, Enclosed	140	0
FOP	Porch, Open	54	0

Powered by Vision Government Solutions, Inc.



Map/Lot/Unit : 49 / 27 / 1  
 Location: 1301 FARMINGTON AVE  
 Owner Name: LINCOLN & D'AMATO LLC  
 Account Number: 0032018

**Parcel Value**

Item	Appraised Value	Assessed Value
Buildings	91,600	64,120
Xtra Bldg Features	0	0
Outbuildings	6,100	4,270
Land	64,080	44,860
<b>Total:</b>	<b>161,780</b>	<b>113,250</b>

**Owner of Record**

LINCOLN & D'AMATO LLC  
 96 LAWRENCE LANE  
 BRISTOL, CT 06010

**Ownership History**

Owner Name	Book/Page	Sale Date	Sale Price
LINCOLN & D'AMATO LLC	1791/0044	12/16/2008	0
NORTH MAIN RACE LLC	1755/1004	11/5/2007	258,500
BROWN DIANE	816/ 162	1/1/1492	0

**Land Use**

Land Use Code	Land Use Description
102	Two Family

**Land Line Valuation**

Size	Zone	Appraised Value	Assessed Value
0.75 AC	BG	64,080	44,860

**Construction Detail**

Building # 1	MODEL Multi-Family	Stories: 1.5
STYLE Family Conver.	Exterior Wall 1 Aluminum Sidin	Roof Structure: Gable
Occupancy 2	Interior Wall 1 Drywall	Interior Flr 1 Average
Roof Cover Asphalt Shingl	Heat Type: Typical	AC Type: Central
Heat Fuel Oil	Total Bthrms: 2	Total Half Baths: 0
Total Bedrooms: 04	Bsmt Gar None	Fireplaces 0
Total Rooms: 9		

**Building Valuation**

Living Area: 1,996 square feet      Year Built: 1920      Building Value: 91,600

**Extra Features**

Code	Description	Units	Appraised Value
No Extra Building Features			

**Outbuildings**

Code	Description	Units	Appraised Value
GAR1	Garage   Frame	740 S.F.	5800
SHD1	Shed   Frame	240 S.F.	300

**Building Sketch**



**Subarea Summary**

Code	Description	Gross Area	Living Area
BAS	First Floor	1216	1216
BSM	Basement	1200	0
FEP	Porch, Enclosed	592	0
FHS	Half Story, Finished	1200	780



Powered by Vision Government Solutions, Inc.



Map/Lot/Unit : 49/ / 24/ 01/  
 Location: 1325 FARMINGTON AVE 01  
 Owner Name: BARZEE MICHAEL A  
 Account Number: 0253677

**Parcel Value**

Item	Appraised Value	Assessed Value
Buildings	206,700	144,690
Xtra Bldg Features	0	0
Outbuildings	0	0
Land	0	0
<b>Total:</b>	<b>206,700</b>	<b>144,690</b>

**Owner of Record**

BARZEE MICHAEL A  
 1325 FARMINGTON AVE U-1  
 BRISTOL, CT 06010

**Ownership History**

Owner Name	Book/Page	Sale Date	Sale Price
BARZEE MICHAEL A	1167/ 79	10/20/1995	86,500
DIME SAVINGS BANK NY FSB	1161/ 262	8/8/1995	0
GALLIZZI GIUSEPPE AND	937/ 932	11/1/1988	0

**Land Use**

Land Use Code	Land Use Description
105	Condo Res.

**Land Line Valuation**

Size	Zone	Appraised Value	Assessed Value
0.00 AC	A	0	0

**Construction Detail**

Building # 1  
 STYLE Condo Townhouse      MODEL Res Condo      Stories: 1.25  
 Interior Wall 1: Drywall      Interior Floor 1 Average      Heat Fuel: Oil  
 Heat Type: Hot Water      AC Type: Central      Ttl Bedrms: 3 Bedrooms  
 Ttl Bathrms: 2 Full      Ttl Half Bths: 0      Total Rooms: 5

**Building Valuation**

Living Area: 1,912 square feet      Year Built: 1988      Building Value: 206,700

**Extra Features**

Code	Description	Units	Appraised Value
No Extra Building Features			

**Outbuildings**

Code	Description	Units	Appraised Value
No Outbuildings			

**Building Sketch**



**Subarea Summary**

Code	Description	Gross Area	Living Area
BAS	First Floor	1388	1388
BSM	Basement	1388	0
EAF	Attic, Expansion, Finished	1164	524
FGR	Garage	264	0
FOP	Porch, Open	40	0
WDK	Wood Deck	168	0

Powered by Vision Government Solutions, Inc.



Map/Lot/Unit : 49/ / 24/ 02/  
 Location: 1325 FARMINGTON AVE 02  
 Owner Name: BAKER CATHERINE H  
 Account Number: 0253685

**Parcel Value**

Item	Appraised Value	Assessed Value
Buildings	168,300	117,810
Xtra Bldg Features	0	0
Outbuildings	0	0
Land	0	0
<b>Total:</b>	<b>168,300</b>	<b>117,810</b>

**Owner of Record**

BAKER CATHERINE H  
 1325 U-2 FARMINGTON AVE  
 BRISTOL, CT 06010

**Ownership History**

Owner Name	Book/Page	Sale Date	Sale Price
BAKER CATHERINE H	1302/ 183	9/7/1999	109,900
LONG LOUISE ARMSTRONG ESTATE	1278/ 18	2/2/1999	0
LONG LOUISE M	1242/ 658	3/18/1998	0
ARMSTRONG LOUISE M	940/ 778	11/30/1988	0

**Land Use**

Land Use Code	Land Use Description
105	Condo Res.

**Land Line Valuation**

Size	Zone	Appraised Value	Assessed Value
0.00 AC	A	0	0

**Construction Detail**

Building # 1  
 STYLE Condo Townhouse      MODEL Res Condo      Stories: 2  
 Interior Wall 1: Drywall      Interior Floor 1 Average      Heat Fuel: Gas  
 Heat Type: Hot Water      AC Type: Central      Ttl Bedrms: 2 Bedrooms  
 Ttl Bathrms: 2 Full      Ttl Half Bths: 1      Total Rooms: 5

**Building Valuation**

Living Area: 1,408 square feet      Year Built: 1988      Building Value: 168,300

**Extra Features**

Code	Description	Units	Appraised Value
No Extra Building Features			

**Outbuildings**

Code	Description	Units	Appraised Value
No Outbuildings			

**Building Sketch**



**Subarea Summary**

Code	Description	Gross Area	Living Area
BAS	First Floor	680	680
BSM	Basement	680	0
FGR	Garage	252	0
FOP	Porch, Open	40	0
FUS	Upper Story, Finished	728	728
WDK	Wood Deck	44	0

Powered by Vision Government Solutions, Inc.



Map/Lot/Unit : 49 / 24 / 03/  
 Location: 1325 FARMINGTON AVE 03  
 Owner Name: PERUN TRACY L  
 Account Number: 0253693

**Parcel Value**

Item	Appraised Value	Assessed Value
Buildings	169,100	118,370
Xtra Bldg Features	0	0
Outbuildings	0	0
Land	0	0
<b>Total:</b>	<b>169,100</b>	<b>118,370</b>

**Owner of Record**

PERUN TRACY L  
 1325 FARMINGTON AVE UN3  
 BRISTOL, CT 06010

**Ownership History**

Owner Name	Book/Page	Sale Date	Sale Price
PERUN TRACY L	1692/ 209	7/20/2006	192,500
REDMAN GEORGE R	1632/1100	7/21/2005	195,000
LODOVICO MICHAEL J + GOODWIN WENDY B	1542/ 1	2/5/2004	168,000
GISONDI JEROME L	1519/1123	9/26/2003	0
DRISCOLL KATHLEEN	1257/ 909	8/3/1998	0

**Land Use**

Land Use Code	Land Use Description
105	Condo Res.

**Land Line Valuation**

Size	Zone	Appraised Value	Assessed Value
0.00 AC	A	0	0

**Construction Detail**

Building # 1		
STYLE Condo Townhouse	MODEL Res Condo	Stories: 2
Interior Wall 1: Drywall	Interior Floor 1 Average	Heat Fuel: Oil
Heat Type: Hot Water	AC Type: Central	Ttl Bedrms: 2 Bedrooms
Ttl Bathrms: 2 Full	Ttl Half Bths: 1	Total Rooms: 5

**Building Valuation**

Living Area: 1,408 square feet	Year Built: 1988	Building Value: 169,100
--------------------------------	------------------	-------------------------

**Extra Features**

Code	Description	Units	Appraised Value
	No Extra Building Features		

**Outbuildings**

Code	Description	Units	Appraised Value
	No Outbuildings		

**Building Sketch**



**Subarea Summary**

Code	Description	Gross Area	Living Area
BAS	First Floor	680	680
BSM	Basement	680	0
FGR	Garage	252	0
FOP	Porch, Open	40	0
FUS	Upper Story, Finished	728	728
WDK	Wood Deck	154	0

Powered by Vision Government Solutions, Inc.



Map/Lot/Unit : 49 / 24 / 04  
 Location: 1325 FARMINGTON AVE 04  
 Owner Name: CLARK GEORGE C III  
 Account Number: 0253707

**Parcel Value**

Item	Appraised Value	Assessed Value
Buildings	171,500	120,050
Xtra Bldg Features	0	0
Outbuildings	0	0
Land	0	0
<b>Total:</b>	<b>171,500</b>	<b>120,050</b>

**Owner of Record**

CLARK GEORGE C III  
 1325 FARMINGTON AVE #4  
 BRISTOL, CT 06010

**Ownership History**

Owner Name	Book/Page	Sale Date	Sale Price
CLARK GEORGE C III	1851/0480	10/29/2010	193,000
BYRNES JESSICA L	1471/381	3/10/2003	153,000
THERIAULT M JANE	1291/38	6/1/1999	0
LAMY SALLY	1019/369	4/30/1991	0
MADIREDDI NANDAKUMAR AND	950/346	2/28/1989	0

**Land Use**

Land Use Code	Land Use Description
105	Condo Res.

**Land Line Valuation**

Size	Zone	Appraised Value	Assessed Value
0.00 AC	A	0	0

**Construction Detail**

Building # 1		
STYLE Condo Townhouse	MODEL Res Condo	Stories: 2
Interior Wall 1: Drywall	Interior Floor 1 Average	Heat Fuel: Oil
Heat Type: Hot Water	AC Type: Central	Ttl Bedrms: 2 Bedrooms
Ttl Bathrms: 2 Full	Ttl Half Bths: 2	Total Rooms: 5

**Building Valuation**

Living Area: 1,408 square feet	Year Built: 1988	Building Value: 171,500
--------------------------------	------------------	-------------------------

**Extra Features**

Code	Description	Units	Appraised Value
No Extra Building Features			

**Outbuildings**

Code	Description	Units	Appraised Value
No Outbuildings			

**Building Sketch**



**Subarea Summary**

Code	Description	Gross Area	Living Area
BAS	First Floor	680	680
BSM	Basement	680	0
FGR	Garage	252	0
FOP	Porch, Open	40	0
FUS	Upper Story, Finished	728	728
WDK	Wood Deck	154	0

Powered by Vision Government Solutions, Inc.



Map/Lot/Unit : 49 / 24 / 05/  
 Location: 1325 FARMINGTON AVE 05  
 Owner Name: GREEN MAUREEN O  
 Account Number: 0253715

**Parcel Value**

Item	Appraised Value	Assessed Value
Buildings	159,800	111,860
Xtra Bldg Features	0	0
Outbuildings	0	0
Land	0	0
<b>Total:</b>	<b>159,800</b>	<b>111,860</b>

**Owner of Record**

GREEN MAUREEN O  
 1325 FARMINGTON AVE #5  
 BRISTOL, CT 06010

**Ownership History**

Owner Name	Book/Page	Sale Date	Sale Price
GREEN MAUREEN O	1847/0457	9/10/2010	193,000
DRAKE COLLEEN	1847/0456	9/10/2010	0
CZARNECKI COLLEEN	1628/1188	6/29/2005	193,000
FOLSOM COLLEEN	1627/1062	6/24/2005	0
FUSCO FAITH	1531/1204	12/1/2003	0

**Land Use**

Land Use Code	Land Use Description
105	Condo Res.

**Land Line Valuation**

Size	Zone	Appraised Value	Assessed Value
0.00 AC	A	0	0

**Construction Detail**

Building # 1		
STYLE Condo Townhouse	MODEL Res Condo	Stories: 2
Interior Wall 1: Drywall	Interior Floor 1 Average	Heat Fuel: Oil
Heat Type: Hot Water	AC Type: Central	Ttl Bedrms: 2 Bedrooms
Ttl Bathrms: 2 Full	Ttl Half Bths: 1	Total Rooms: 5

**Building Valuation**

Living Area: 1,254 square feet	Year Built: 1988	Building Value: 159,800
--------------------------------	------------------	-------------------------

**Extra Features**

Code	Description	Units	Appraised Value
No Extra Building Features			

**Outbuildings**

Code	Description	Units	Appraised Value
No Outbuildings			

**Building Sketch**



**Subarea Summary**

Code	Description	Gross Area	Living Area
BAS	First Floor	680	680
BSM	Basement	680	0
FAT	Attic, Finished	192	38
FGR	Garage	252	0
FOP	Porch, Open	40	0
FUS	Upper Story, Finished	536	536
WDK	Wood Deck	154	0

Powered by Vision Government Solutions, Inc.



Map/Lot/Unit : 49 / 24 / 06/  
 Location: 1325 FARMINGTON AVE 06  
 Owner Name: WEIGERT CHRISTOPHER W  
 Account Number: 0253723

**Parcel Value**

Item	Appraised Value	Assessed Value
Buildings	175,300	122,710
Xtra Bldg Features	0	0
Outbuildings	0	0
Land	0	0
<b>Total:</b>	<b>175,300</b>	<b>122,710</b>

**Owner of Record**

WEIGERT CHRISTOPHER W  
 1325 FARMINGTON AVE #6  
 BRISTOL, CT 06010

**Ownership History**

Owner Name	Book/Page	Sale Date	Sale Price
WEIGERT CHRISTOPHER W	1778/0959	7/2/2008	213,000
BENSON EVAN	1538/ 716	1/13/2004	156,000
MCGRADY PATRICIA E	1193/ 295	8/20/1996	0
SOWAMCO XX LTD	1166/ 111	10/4/1995	0
NEW HAVEN SAVINGS BANK	1152/ 527	4/11/1995	0

**Land Use**

Land Use Code	Land Use Description
105	Condo Res.

**Land Line Valuation**

Size	Zone	Appraised Value	Assessed Value
0.00 AC	A	0	0

**Construction Detail**

Building # 1		
STYLE Condo Townhouse	MODEL Res Condo	Stories: 2
Interior Wall 1: Drywall	Interior Floor 1 Average	Heat Fuel: Gas
Heat Type: Hot Water	AC Type: Central	Ttl Bedrms: 2 Bedrooms
Ttl Bathrms: 1 Full	Ttl Half Bths: 2	Total Rooms: 5
Fireplaces 1	Fin Bsmt Area 320	

**Building Valuation**

Living Area: 1,408 square feet	Year Built: 1988	Building Value: 175,300
--------------------------------	------------------	-------------------------

**Extra Features**

Code	Description	Units	Appraised Value
	No Extra Building Features		

**Outbuildings**

Code	Description	Units	Appraised Value
	No Outbuildings		

**Building Sketch**



**Subarea Summary**

Code	Description	Gross Area	Living Area
BAS	First Floor	680	680
BSM	Basement	680	0
FGR	Garage	252	0
FOP	Porch, Open	40	0
FUS	Upper Story, Finished	728	728
WDK	Wood Deck	154	0

Powered by Vision Government Solutions, Inc.



Map/Lot/Unit : 49 / 24 / 071  
 Location: 1325 FARMINGTON AVE 07  
 Owner Name: SADIQ FAIQ + IMMAD SURV  
 Account Number: 0253731

Parcel Value

Item	Appraised Value	Assessed Value
Buildings	180,800	126,560
Xtra Bldg Features	0	0
Outbuildings	0	0
Land	0	0
<b>Total:</b>	<b>180,800</b>	<b>126,560</b>

Owner of Record

SADIQ FAIQ + IMMAD SURV  
 1325 FARMINGTON AVE #7  
 BRISTOL, CT 06010

Ownership History

Owner Name	Book/Page	Sale Date	Sale Price
SADIQ FAIQ + IMMAD SURV	1571/1191	7/16/2004	180,000
HATTEYER RUDOLPH U	1214/ 819	5/19/1997	0
NEW HAVEN SAVINGS BANK	1199/ 813	11/5/1996	0
TRIPLETT MICHAEL C + INGRID K SURV	936/ 218	10/18/1988	0

Land Use

Land Use Code	Land Use Description
105	Condo Res.

Land Line Valuation

Size	Zone	Appraised Value	Assessed Value
0.00 AC	A	0	0

Construction Detail

<b>Building # 1</b>	<b>MODEL</b> Res Condo	<b>Stories:</b> 2
<b>STYLE</b> Condo Townhouse	<b>Interior Floor 1</b> Average	<b>Heat Fuel:</b> Gas
<b>Interior Wall 1:</b> Drywall	<b>AC Type:</b> Central	<b>Ttl Bedrms:</b> 2 Bedrooms
<b>Heat Type:</b> Forced Air-Duc	<b>Ttl Half Bths:</b> 2	<b>Total Rooms:</b> 5
<b>Ttl Bathrms:</b> 1 Full	<b>Fin Bsmt Area</b> 600	
<b>Fireplaces</b> 1		

Building Valuation

<b>Living Area:</b> 1,408 square feet	<b>Year Built:</b> 1988	<b>Building Value:</b> 180,800
---------------------------------------	-------------------------	--------------------------------

Extra Features

Code	Description	Units	Appraised Value
No Extra Building Features			

Outbuildings

Code	Description	Units	Appraised Value
No Outbuildings			

Building Sketch



Subarea Summary

Code	Description	Gross Area	Living Area
BAS	First Floor	680	680
BSM	Basement	680	0
FGR	Garage	252	0
FOP	Porch, Open	40	0
FUS	Upper Story, Finished	728	728
WDR	Wood Deck	154	0



Powered by Vision Government Solutions, Inc.

Map/Lot/Unit : 49/ / 24/ 08/  
 Location: 1325 FARMINGTON AVE 08  
 Owner Name: FLORO ROSARIO +  
 Account Number: 0253740

**Parcel Value**

Item	Appraised Value	Assessed Value
Buildings	206,700	144,690
Xtra Bldg Features	0	0
Outbuildings	0	0
Land	0	0
<b>Total:</b>	<b>206,700</b>	<b>144,690</b>

**Owner of Record**

FLORO ROSARIO +  
 FLORO GIOVANNA  
 166 ELM AVE  
 GLEN COVE, NY 11542

**Ownership History**

Owner Name	Book/Page	Sale Date	Sale Price
FLORO ROSARIO +	937/ 951	11/1/1988	169,900

**Land Use**

Land Use Code	Land Use Description
105	Condo Res.

**Land Line Valuation**

Size	Zone	Appraised Value	Assessed Value
0.00 AC	A	0	0

**Construction Detail**

Building # 1  
 STYLE Condo Townhouse      MODEL Res Condo      Stories: 1.25  
 Interior Wall 1: Drywall      Interior Floor 1 Average      Heat Fuel: Oil  
 Heat Type: Hot Water      AC Type: Central      Ttl Bedrms: 3 Bedrooms  
 Ttl Bathrms: 2 Full      Ttl Half Bths: 0      Total Rooms: 5

**Building Valuation**

Living Area: 1,912 square feet      Year Built: 1988      Building Value: 206,700

**Extra Features**

Code	Description	Units	Appraised Value
No Extra Building Features			

**Outbuildings**

Code	Description	Units	Appraised Value
No Outbuildings			

**Building Sketch**



**Subarea Summary**

Code	Description	Gross Area	Living Area
BAS	First Floor	1388	1388
BSM	Basement	1388	0
EAF	Attic, Expansion, Finished	1164	524
FGR	Garage	264	0
FOP	Porch, Open	40	0
WDK	Wood Deck	168	0





Powered by Vision Government Solutions, Inc.

Map/Lot/Unit : 49 / 24 / 09/  
 Location: 1325 FARMINGTON AVE 09  
 Owner Name: DORNER PAUL V + LENA JOINT TENANTS  
 Account Number: 0253758

**Parcel Value**

Item	Appraised Value	Assessed Value
Buildings	212,100	148,470
Xtra Bldg Features	0	0
Outbuildings	0	0
Land	0	0
<b>Total:</b>	<b>212,100</b>	<b>148,470</b>

**Owner of Record**

DORNER PAUL V + LENA JOINT TENANTS  
 1325 FARMINGTON AVE U 9  
 BRISTOL, CT 06010

**Ownership History**

Owner Name	Book/Page	Sale Date	Sale Price
DORNER PAUL V + LENA JOINT TENANTS	1343 / 786	11/14/2000	150,000
WISLOSKI GLORIA A + ENGLANDER	942 / 467	12/13/1988	0

**Land Use**

Land Use Code	Land Use Description
105	Condo Res.

**Land Line Valuation**

Size	Zone	Appraised Value	Assessed Value
0.00 AC	A	0	0

**Construction Detail**

Building # 1  
**STYLE** Condo Townhouse      **MODEL** Res Condo      **Stories:** 1.25  
**Interior Wall 1:** Drywall      **Interior Floor 1** Carpet      **Heat Fuel:** Gas  
**Heat Type:** Forced Air-Duc      **AC Type:** Central      **Ttl Bedrms:** 4 Bedrooms  
**Ttl Bathrms:** 3 Full      **Ttl Half Bths:** 0      **Total Rooms:** 7  
**Fireplaces:** 1

**Building Valuation**

**Living Area:** 1,912 square feet      **Year Built:** 1988      **Building Value:** 212,100

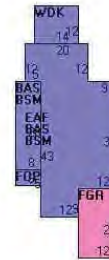
**Extra Features**

Code	Description	Units	Appraised Value
No Extra Building Features			

**Outbuildings**

Code	Description	Units	Appraised Value
No Outbuildings			

**Building Sketch**



**Subarea Summary**

Code	Description	Gross Area	Living Area
BAS	First Floor	1388	1388
BSM	Basement	1388	0
EAF	Attic, Expansion, Finished	1164	524
FGR	Garage	264	0
FOP	Porch, Open	40	0
WDK	Wood Deck	168	0

Powered by Vision Government Solutions, Inc.



Map/Lot/Unit : 49 / 24 / 10/  
 Location: 1325 FARMINGTON AVE 10  
 Owner Name: KOELMAN FOLKERT P + MARCIA A JNT TEN  
 Account Number: 0253766

**Parcel Value**

Item	Appraised Value	Assessed Value
Buildings	169,100	118,370
Xtra Bldg Features	0	0
Outbuildings	0	0
Land	0	0
<b>Total:</b>	<b>169,100</b>	<b>118,370</b>

**Owner of Record**

KOELMAN FOLKERT P + MARCIA A JNT TEN  
 1325 FARMINGTON AVE #10  
 BRISTOL, CT 06010

**Ownership History**

Owner Name	Book/Page	Sale Date	Sale Price
KOELMAN FOLKERT P + MARCIA A JNT TEN	1582/ 215	9/15/2004	181,250
FILAK MARIA +	1212/ 923	4/25/1997	0
CZUCHTA MARIA	1124/ 185	4/9/1994	0
GALLIGAN ARTHUR J +	1003/ 3	9/7/1990	0
GALLIGAN ARTHUR J + LONG DAYLE L SURV	949/ 680	2/17/1989	0

**Land Use**

Land Use Code	Land Use Description
105	Condo Res.

**Land Line Valuation**

Size	Zone	Appraised Value	Assessed Value
0.00 AC	A	0	0

**Construction Detail**

Building # 1		
STYLE Condo Townhouse	MODEL Res Condo	Stories: 2
Interior Wall 1: Drywall	Interior Floor 1 Average	Heat Fuel: Oil
Heat Type: Hot Water	AC Type: Central	Ttl Bedrms: 2 Bedrooms
Ttl Bathrms: 2 Full	Ttl Half Bths: 1	Total Rooms: 5

**Building Valuation**

Living Area: 1,408 square feet	Year Built: 1988	Building Value: 169,100
--------------------------------	------------------	-------------------------

**Extra Features**

Code	Description	Units	Appraised Value
	No Extra Building Features		

**Outbuildings**

Code	Description	Units	Appraised Value
	No Outbuildings		

**Building Sketch**



**Subarea Summary**

Code	Description	Gross Area	Living Area
BAS	First Floor	680	680
BSM	Basement	680	0
FGR	Garage	252	0
FOP	Porch, Open	40	0
FUS	Upper Story, Finished	728	728
WDK	Wood Deck	154	0



Powered by Vision Government Solutions, Inc.

Map/Lot/Unit : 49/ / 24/ 11/  
 Location: 1325 FARMINGTON AVE 11  
 Owner Name: ZWANCH JASON M  
 Account Number: 0253774

**Parcel Value**

Item	Appraised Value	Assessed Value
Buildings	171,500	120,050
Xtra Bldg Features	0	0
Outbuildings	0	0
Land	0	0
<b>Total:</b>	<b>171,500</b>	<b>120,050</b>

**Owner of Record**

ZWANCH JASON M  
 1325 FARMINGTON AVE U11  
 BRISTOL, CT 06010

**Ownership History**

Owner Name	Book/Page	Sale Date	Sale Price
ZWANCH JASON M	1751/ 271	9/26/2007	212,500
FESTA DAVID P	1273/ 162	12/18/1998	95,000
HYPO HOLDING INC	1253/ 937	6/25/1998	0
SPALMA MICHAEL	992/ 779	5/16/1990	0

**Land Use**

Land Use Code	Land Use Description
105	Condo Res.

**Land Line Valuation**

Size	Zone	Appraised Value	Assessed Value
0.00 AC	A	0	0

**Construction Detail**

Building # 1  
 STYLE Condo Townhouse      MODEL Res Condo      Stories: 2  
 Interior Wall 1: Drywall      Interior Floor 1 Average      Heat Fuel: Gas  
 Heat Type: Forced Air-Duc      AC Type: Central      Ttl Bedrms: 2 Bedrooms  
 Ttl Bathrms: 2 Full      Ttl Half Bths: 1      Total Rooms: 5  
 Fireplaces 1

**Building Valuation**

Living Area: 1,408 square feet      Year Built: 1988      Building Value: 171,500

**Extra Features**

Code	Description	Units	Appraised Value
	No Extra Building Features		

**Outbuildings**

Code	Description	Units	Appraised Value
	No Outbuildings		

**Building Sketch**



**Subarea Summary**

Code	Description	Gross Area	Living Area
BAS	First Floor	680	680
BSM	Basement	680	0
FGR	Garage	252	0
FOP	Porch, Open	40	0
FUS	Upper Story, Finished	728	728
WDK	Wood Deck	154	0

Powered by Vision Government Solutions, Inc.



Map/Lot/Unit : 49 / 24 / 12 /  
 Location: 1325 FARMINGTON AVE 12  
 Owner Name: BELCARO SONIA + BELCARO SALVATORE +  
 Account Number: 0253782

**Parcel Value**

Item	Appraised Value	Assessed Value
Buildings	169,300	118,510
Xtra Bldg Features	0	0
Outbuildings	0	0
Land	0	0
<b>Total:</b>	<b>169,300</b>	<b>118,510</b>

**Owner of Record**

BELCARO SONIA + BELCARO SALVATORE +  
 BELCARO FRANCESCA JNT TENANTS  
 1325 FARMINGTON AVE U12  
 BRISTOL, CT 06010

**Ownership History**

Owner Name	Book/Page	Sale Date	Sale Price
BELCARO SONIA + BELCARO SALVATORE +	1730 / 198	4/19/2007	225,000
BELCARO GIUSEPPE +	991 / 491	5/3/1990	159,900

**Land Use**

Land Use Code	Land Use Description
105	Condo Res.

**Land Line Valuation**

Size	Zone	Appraised Value	Assessed Value
0.00 AC	A	0	0

**Construction Detail**

Building # 1  
 STYLE Condo Townhouse      MODEL Res Condo      Stories: 2  
 Interior Wall 1: Drywall      Interior Floor 1 Ceram Clay Til      Heat Fuel: Oil  
 Heat Type: Hot Water      AC Type: Central      Ttl Bedrms: 3 Bedrooms  
 Ttl Bathrms: 2 Full      Ttl Half Bths: 1      Total Rooms: 6

**Building Valuation**

Living Area: 1,408 square feet      Year Built: 1988      Building Value: 169,300

**Extra Features**

Code	Description	Units	Appraised Value
No Extra Building Features			

**Outbuildings**

Code	Description	Units	Appraised Value
No Outbuildings			

**Building Sketch**



**Subarea Summary**

Code	Description	Gross Area	Living Area
BAS	First Floor	680	680
BSM	Basement	680	0
FGR	Garage	252	0
FOP	Porch, Open	40	0
FUS	Upper Story, Finished	728	728
WDK	Wood Deck	154	0



Powered by Vision Government Solutions, Inc.

Map/Lot/Unit : 49/ / 24/ 13/  
 Location: 1325 FARMINGTON AVE 13  
 Owner Name: MANTEI KENNETH M + SUZANNE M SURV  
 Account Number: 0253790

**Parcel Value**

Item	Appraised Value	Assessed Value
Buildings	169,100	118,370
Xtra Bldg Features	0	0
Outbuildings	0	0
Land	0	0
<b>Total:</b>	<b>169,100</b>	<b>118,370</b>

**Owner of Record**

MANTEI KENNETH M + SUZANNE M SURV  
 1325 FARMINGTON AVE U-13  
 BRISTOL, CT 06010

**Ownership History**

Owner Name	Book/Page	Sale Date	Sale Price
MANTEI KENNETH M + SUZANNE M SURV	1119/ 189	2/15/1994	0
MANTEI KENNETH M	981/ 151	12/29/1989	0

**Land Use**

Land Use Code	Land Use Description
105	Condo Res.

**Land Line Valuation**

Size	Zone	Appraised Value	Assessed Value
0.00 AC	A	0	0

**Construction Detail**

Building # 1  
**STYLE** Condo Townhouse      **MODEL** Res Condo      **Stories:** 2  
**Interior Wall 1:** Drywall      **Interior Floor 1** Average      **Heat Fuel:** Oil  
**Heat Type:** Hot Water      **AC Type:** Central      **Ttl Bedrms:** 2 Bedrooms  
**Ttl Bathrms:** 2 Full      **Ttl Half Bths:** 1      **Total Rooms:** 5

**Building Valuation**

Living Area: 1,408 square feet      Year Built: 1988      Building Value: 169,100

**Extra Features**

Code	Description	Units	Appraised Value
No Extra Building Features			

**Outbuildings**

Code	Description	Units	Appraised Value
No Outbuildings			

**Building Sketch**



**Subarea Summary**

Code	Description	Gross Area	Living Area
BAS	First Floor	680	680
BSM	Basement	680	0
FGR	Garage	252	0
FOP	Porch, Open	40	0
FUS	Upper Story, Finished	728	728
WDK	Wood Deck	154	0

Powered by Vision Government Solutions, Inc.



Map/Lot/Unit : 49 / 24 / 14/  
 Location: 1325 FARMINGTON AVE 14  
 Owner Name: SCOVILLE DONALD R + SANDRA B SURV  
 Account Number: 0253804

**Parcel Value**

Item	Appraised Value	Assessed Value
Buildings	170,700	119,490
Xtra Bldg Features	0	0
Outbuildings	0	0
Land	0	0
<b>Total:</b>	<b>170,700</b>	<b>119,490</b>

**Owner of Record**

SCOVILLE DONALD R + SANDRA B SURV  
 1325 FARMINGTON AVE U-14  
 BRISTOL, CT 06010

**Ownership History**

Owner Name	Book/Page	Sale Date	Sale Price
SCOVILLE DONALD R + SANDRA B SURV	1578/1277	8/25/2004	176,500
MICHAUD HEIDI + GARY SURV	1349/ 944	1/19/2000	0
MARTIN HEIDI	1190/ 473	7/15/1996	0
NEW HAVEN SAVINGS BANK	1155/ 828	5/30/1995	0
GAMACHE KENNETH M +	983/ 860	1/31/1990	0

**Land Use**

Land Use Code	Land Use Description
105	Condo Res.

**Land Line Valuation**

Size	Zone	Appraised Value	Assessed Value
0.00 AC	A	0	0

**Construction Detail**

Building # 1		
STYLE Condo Townhouse	MODEL Res Condo	Stories: 2
Interior Wall 1: Drywall	Interior Floor 1 Carpet	Heat Fuel: Gas
Heat Type: Forced Air-Duc	AC Type: Central	Ttl Bedrms: 2 Bedrooms
Ttl Bathrms: 2 Full	Ttl Half Bths: 1	Total Rooms: 5
Fireplaces 1		

**Building Valuation**

Living Area: 1,396 square feet      Year Built: 1988      Building Value: 170,700

**Extra Features**

Code	Description	Units	Appraised Value
No Extra Building Features			

**Outbuildings**

Code	Description	Units	Appraised Value
No Outbuildings			

**Building Sketch**



**Subarea Summary**

Code	Description	Gross Area	Living Area
BAS	First Floor	680	680
BSM	Basement	680	0
FGR	Garage	252	0
FOP	Porch, Open	40	0
FUS	Upper Story, Finished	716	716
WDK	Wood Deck	154	0

Powered by Vision Government Solutions, Inc.



Map/Lot/Unit : 49 / 24 / 15/  
 Location: 1325 FARMINGTON AVE 15  
 Owner Name: PERRONE JAVIER F  
 Account Number: 0253812

**Parcel Value**

Item	Appraised Value	Assessed Value
Buildings	169,100	118,370
Xtra Bldg Features	0	0
Outbuildings	0	0
Land	0	0
<b>Total:</b>	<b>169,100</b>	<b>118,370</b>

**Owner of Record**

PERRONE JAVIER F  
 1325 FARMINGTON AVE U15  
 BRISTOL, CT 06010

**Ownership History**

Owner Name	Book/Page	Sale Date	Sale Price
PERRONE JAVIER F	1718/1071	1/25/2007	215,000
SCHWARTZ RUSSELL C	1384/ 61	9/21/2001	0
SCHWARTZ RUSSELL C	1384/ 59	9/21/2001	0
HOGAN DALE L	987/ 667	3/21/1990	0
HOGAN JOSEPH W AND	951/ 137	3/8/1989	0

**Land Use**

Land Use Code	Land Use Description
105	Condo Res.

**Land Line Valuation**

Size	Zone	Appraised Value	Assessed Value
0.00 AC	A	0	0

**Construction Detail**

Building # 1		
STYLE Condo Townhouse	MODEL Res Condo	Stories: 2
Interior Wall 1: Drywall	Interior Floor 1 Average	Heat Fuel: Oil
Heat Type: Hot Water	AC Type: Central	Ttl Bedrms: 2 Bedrooms
Ttl Bathrms: 2 Full	Ttl Half Bths: 1	Total Rooms: 5

**Building Valuation**

Living Area: 1,408 square feet	Year Built: 1988	Building Value: 169,100
--------------------------------	------------------	-------------------------

**Extra Features**

Code	Description	Units	Appraised Value
No Extra Building Features			

**Outbuildings**

Code	Description	Units	Appraised Value
No Outbuildings			

**Building Sketch**



**Subarea Summary**

Code	Description	Gross Area	Living Area
BAS	First Floor	680	680
BSM	Basement	680	0
FGR	Garage	252	0
FOP	Porch, Open	40	0
FUS	Upper Story, Finished	728	728
WDK	Wood Deck	154	0

Powered by Vision Government Solutions, Inc.



Map/Lot/Unit : 49 / 24 / 16/  
 Location: 1325 FARMINGTON AVE 16  
 Owner Name: WALKER-MASSARI NICOLE  
 Account Number: 0253820

**Parcel Value**

Item	Appraised Value	Assessed Value
Buildings	209,700	146,790
Xtra Bldg Features	0	0
Outbuildings	0	0
Land	0	0
<b>Total:</b>	<b>209,700</b>	<b>146,790</b>

**Owner of Record**

WALKER-MASSARI NICOLE  
 1325 FARMINGTON AVE #16  
 BRISTOL, CT 06010

**Ownership History**

Owner Name	Book/Page	Sale Date	Sale Price
WALKER-MASSARI NICOLE	1872/0140	6/29/2011	0
MASSARI HECTOR + WALKER-MASSARI	1627/ 610	6/23/2005	269,000
1325 FARMINGTON AVENUE LLC	1575/ 784	8/3/2004	0
TESSIER JONATHAN G	1447/ 187	10/23/2002	0
TESSIER JONATHAN G +	1109/ 863	11/29/1993	0

**Land Use**

Land Use Code	Land Use Description
105	Condo Res.

**Land Line Valuation**

Size	Zone	Appraised Value	Assessed Value
0.00 AC	A	0	0

**Construction Detail**

Building # 1		
STYLE Condo Townhouse	MODEL Res Condo	Stories: 1.25
Interior Wall 1: Drywall	Interior Floor 1 Hardwood	Heat Fuel: Oil
Heat Type: Hot Water	AC Type: Central	Ttl Bedrms: 3 Bedrooms
Ttl Bathrms: 3 Full	Ttl Half Bths: 0	Total Rooms: 5

**Building Valuation**

Living Area: 1,912 square feet	Year Built: 1988	Building Value: 209,700
--------------------------------	------------------	-------------------------

**Extra Features**

Code	Description	Units	Appraised Value
No Extra Building Features			

**Outbuildings**

Code	Description	Units	Appraised Value
No Outbuildings			

**Building Sketch**



**Subarea Summary**

Code	Description	Gross Area	Living Area
BAS	First Floor	1388	1388
BSM	Basement	1388	0
EAF	Attic, Expansion, Finished	1164	524
FGR	Garage	264	0
FOP	Porch, Open	40	0
WDK	Wood Deck	168	0





Powered by Vision Government Solutions, Inc.

Map/Lot/Unit : 49/ / 24/ 19/  
 Location: 1325 FARMINGTON AVE 19  
 Owner Name: DIVENERE KRISTEN M  
 Account Number: 0272513

**Parcel Value**

Item	Appraised Value	Assessed Value
Buildings	260,200	182,140
Xtra Bldg Features	500	350
Outbuildings	0	0
Land	0	0
<b>Total:</b>	<b>260,700</b>	<b>182,490</b>

**Owner of Record**

DIVENERE KRISTEN M  
 1325 FARMINGTON AVE 19  
 BRISTOL, CT 06010

**Ownership History**

Owner Name	Book/Page	Sale Date	Sale Price
DIVENERE KRISTEN M	1940/ 212	6/18/2013	0
ROCHE KRISTEN M	1938/ 955	6/4/2013	282,500
MAILLOUX MARCELLE	1666/1079	2/1/2006	348,717
1325 FARMINGTON AVE LLC	1605/ 846	2/4/2005	0

**Land Use**

Land Use Code	Land Use Description
105	Condo Res.

**Land Line Valuation**

Size	Zone	Appraised Value	Assessed Value
0.00 AC	A	0	0

**Construction Detail**

Building # 1  
 STYLE Condo Townhouse      MODEL Res Condo      Stories: 1.25  
 Interior Wall 1: Drywall      Interior Floor 1: Hardwood      Heat Fuel: Gas  
 Heat Type: Hot Water      AC Type: Central      Ttl Bedrms: 4 Bedrooms  
 Ttl Bathrms: 3 Full      Ttl Half Bths: 0      Total Rooms: 6  
 Fireplaces 1

**Building Valuation**

Living Area: 2,118 square feet      Year Built: 2006      Building Value: 260,200

**Extra Features**

Code	Description	Units	Appraised Value
WHL	Whirlpool Bath Tub	1 Units	500

**Outbuildings**

Code	Description	Units	Appraised Value
	No Outbuildings		

**Building Sketch**



**Subarea Summary**

Code	Description	Gross Area	Living Area
BAS	First Floor	1448	1448
BSM	Basement	1448	0
EAF	Attic, Expansion, Finished	1488	670
FGR	Garage	368	0
FOP	Porch, Open	40	0
WDR	Wood Deck	168	0

Powered by Vision Government Solutions, Inc.



Map/Lot/Unit : 49 / 24 / 20/  
 Location: 1325 FARMINGTON AVE 20  
 Owner Name: PERRI BEHNAZ  
 Account Number: 0272514

**Parcel Value**

Item	Appraised Value	Assessed Value
Buildings	208,600	146,020
Xtra Bldg Features	0	0
Outbuildings	0	0
Land	0	0
<b>Total:</b>	<b>208,600</b>	<b>146,020</b>

**Owner of Record**

PERRI BEHNAZ  
 1325 FARMINGTON AVE #20  
 BRISTOL, CT 06010

**Ownership History**

Owner Name	Book/Page	Sale Date	Sale Price
PERRI BEHNAZ	1861/0946	2/10/2011	185,000
US BANK NA, AS TRUSTEE	1862/0952	9/2/2010	0
US BANK NA	1846/0820	9/1/2010	0
LACHAPELLE ROBERT F	1762/0746	1/23/2008	0
LACHAPELLE ROBERT F	1660/ 770	12/20/2005	266,000

**Land Use**

Land Use Code	Land Use Description
105	Condo Res.

**Land Line Valuation**

Size	Zone	Appraised Value	Assessed Value
0.00 AC	A	0	0

**Construction Detail**

Building # 1		
STYLE Condo Townhouse	MODEL Res Condo	Stories: 2
Interior Wall 1: Drywall	Interior Floor 1 Hardwood	Heat Fuel: Gas
Heat Type: Hot Water	AC Type: Central	Ttl Bedrms: 2 Bedrooms
Ttl Bathrms: 2 Full	Ttl Half Bths: 1	Total Rooms: 4

**Building Valuation**

Living Area: 1,572 square feet	Year Built: 2006	Building Value: 208,600
--------------------------------	------------------	-------------------------

**Extra Features**

Code	Description	Units	Appraised Value
No Extra Building Features			

**Outbuildings**

Code	Description	Units	Appraised Value
No Outbuildings			

**Building Sketch**



**Subarea Summary**

Code	Description	Gross Area	Living Area
BAS	First Floor	744	744
BSM	Basement	744	0
FGR	Garage	308	0
FOP	Porch, Open	40	0
FUS	Upper Story, Finished	828	828
WDK	Wood Deck	168	0

Powered by Vision Government Solutions, Inc.



Map/Lot/Unit : 49 / 24 / 21 /  
 Location: 1325 FARMINGTON AVE 21  
 Owner Name: WITWICKI MIECZYSLAW + MARIA  
 Account Number: 0272515

**Parcel Value**

Item	Appraised Value	Assessed Value
Buildings	208,600	146,020
Xtra Bldg Features	0	0
Outbuildings	0	0
Land	0	0
<b>Total:</b>	<b>208,600</b>	<b>146,020</b>

**Owner of Record**

WITWICKI MIECZYSLAW + MARIA  
 JOINT TENANTS  
 1325 FARMINGTON AVE #21  
 BRISTOL, CT 06010

**Ownership History**

Owner Name	Book/Page	Sale Date	Sale Price
WITWICKI MIECZYSLAW + MARIA	1668 / 365	2/9/2006	249,000
1325 FARMINGTON AVE LLC	1605 / 846	2/4/2005	0

**Land Use**

Land Use Code	Land Use Description
105	Condo Res.

**Land Line Valuation**

Size	Zone	Appraised Value	Assessed Value
0.00 AC	A	0	0

**Construction Detail**

Building # 1  
 STYLE Condo Townhouse  
 Interior Wall 1: Drywall  
 Heat Type: Hot Water  
 Ttl Bathrms: 2 Full  
 MODEL Res Condo  
 Interior Floor 1 Hardwood  
 AC Type: Central  
 Ttl Half Bths: 1  
 Stories: 2  
 Heat Fuel: Gas  
 Ttl Bedrms: 2 Bedrooms  
 Total Rooms: 4

**Building Valuation**

Living Area: 1,572 square feet  
 Year Built: 2006  
 Building Value: 208,600

**Extra Features**

Code	Description	Units	Appraised Value
No Extra Building Features			

**Outbuildings**

Code	Description	Units	Appraised Value
No Outbuildings			

**Building Sketch**



**Subarea Summary**

Code	Description	Gross Area	Living Area
BAS	First Floor	744	744
BSM	Basement	744	0
FGR	Garage	308	0
FOP	Porch, Open	40	0
FUS	Upper Story, Finished	828	828
WDK	Wood Deck	168	0

Powered by Vision Government Solutions, Inc.



Map/Lot/Unit : 49/ / 24/ 22/  
 Location: 1325 FARMINGTON AVE 22  
 Owner Name: MANTCHEV STANKO S + HRISTOVA DANIELA S  
 Account Number: 0272516

**Parcel Value**

Item	Appraised Value	Assessed Value
Buildings	211,400	147,980
Xtra Bldg Features	0	0
Outbuildings	0	0
Land	0	0
<b>Total:</b>	<b>211,400</b>	<b>147,980</b>

**Owner of Record**

MANTCHEV STANKO S + HRISTOVA DANIELA S  
 SURV  
 1325 FARMINGTON AVE #22  
 BRISTOL, CT 06010

**Ownership History**

Owner Name	Book/Page	Sale Date	Sale Price
MANTCHEV STANKO S + HRISTOVA DANIELA S	1888/0156	1/17/2012	228,000
NAPOLITANO JOHN	1678/1176	4/25/2006	254,900
1325 FARMINGTON AVE LLC	1605/ 846	2/4/2005	0

**Land Use**

Land Use Code	Land Use Description
105	Condo Res.

**Land Line Valuation**

Size	Zone	Appraised Value	Assessed Value
0.00 AC	A	0	0

**Construction Detail**

Building # 1  
 STYLE Condo Townhouse  
 Interior Wall 1: Drywall  
 Heat Type: Forced Air-Duc  
 Ttl Bathrms: 2 Full  
 Fireplaces 1  
 MODEL Res Condo  
 Interior Floor 1 Hardwood  
 AC Type: Central  
 Ttl Half Bths: 1  
 Stories: 2  
 Heat Fuel: Gas  
 Ttl Bedrms: 2 Bedrooms  
 Total Rooms: 6

**Building Valuation**

Living Area: 1,572 square feet  
 Year Built: 2006  
 Building Value: 211,400

**Extra Features**

Code	Description	Units	Appraised Value
No Extra Building Features			

**Outbuildings**

Code	Description	Units	Appraised Value
No Outbuildings			

**Building Sketch**



**Subarea Summary**

Code	Description	Gross Area	Living Area
BAS	First Floor	744	744
BSM	Basement	744	0
FGR	Garage	308	0
FOP	Porch, Open	40	0
FUS	Upper Story, Finished	828	828
WDK	Wood Deck	168	0

Powered by Vision Government Solutions, Inc.

No Image

Map/Lot/Unit : 49/ / 24/ 23/  
 Location: 1325 FARMINGTON AVE 23  
 Owner Name: ANELLO JOY E  
 Account Number: 0272517

**Parcel Value**

Item	Appraised Value	Assessed Value
Buildings	208,600	146,020
Xtra Bldg Features	0	0
Outbuildings	0	0
Land	0	0
<b>Total:</b>	<b>208,600</b>	<b>146,020</b>

**Owner of Record**

ANELLO JOY E  
 1325 FARMINGTON AVE #23  
 BRISTOL, CT 06010

**Ownership History**

Owner Name	Book/Page	Sale Date	Sale Price
ANELLO JOY E	1936/1062	5/18/2013	215,000
GIARNESE FRANK + MARGARET JNT TEN	1661/ 941	12/28/2005	249,900
1325 FARMINGTON AVE LLC	1605/ 846	2/4/2005	0

**Land Use**

Land Use Code	Land Use Description
105	Condo Res.

**Land Line Valuation**

Size	Zone	Appraised Value	Assessed Value
0.00 AC	A	0	0

**Construction Detail**

<b>Building # 1</b>	<b>MODEL:</b> Res Condo	<b>Stories:</b> 2
<b>STYLE:</b> Condo Townhouse	<b>Interior Floor 1:</b> Hardwood	<b>Heat Fuel:</b> Gas
<b>Interior Wall 1:</b> Drywall	<b>AC Type:</b> Central	<b>Ttl Bedrms:</b> 2 Bedrooms
<b>Heat Type:</b> Hot Water	<b>Ttl Half Bths:</b> 1	<b>Total Rooms:</b> 6
<b>Ttl Bathrms:</b> 2 Full		

**Building Valuation**

Living Area: 1,572 square feet      Year Built: 2006      Building Value: 208,600

**Extra Features**

Code	Description	Units	Appraised Value
No Extra Building Features			

**Outbuildings**

Code	Description	Units	Appraised Value
No Outbuildings			

**Building Sketch**



**Subarea Summary**

Code	Description	Gross Area	Living Area
BAS	First Floor	744	744
BSM	Basement	744	0
FGR	Garage	308	0
FOP	Porch, Open	40	0
FUS	Upper Story, Finished	828	828
WDK	Wood Deck	168	0

Powered by Vision Government Solutions, Inc.



Map/Lot/Unit : 49 / 24 / 24 /  
 Location: 1325 FARMINGTON AVE 24  
 Owner Name: KEMPES MARIO A + MARCANO JULIA M  
 Account Number: 0272518

**Parcel Value**

Item	Appraised Value	Assessed Value
Buildings	260,600	182,420
Xtra Bldg Features	0	0
Outbuildings	0	0
Land	0	0
<b>Total:</b>	<b>260,600</b>	<b>182,420</b>

**Owner of Record**

KEMPES MARIO A + MARCANO JULIA M  
 JNT TENANTS  
 1325 FARMINGTON AVE #24  
 BRISTOL, CT 06010

**Ownership History**

Owner Name	Book/Page	Sale Date	Sale Price
KEMPES MARIO A + MARCANO JULIA M	1663 / 134	1/5/2006	339,900
1325 FARMINGTON AVE LLC	1605 / 846	2/4/2005	0

**Land Use**

Land Use Code	Land Use Description
105	Condo Res.

**Land Line Valuation**

Size	Zone	Appraised Value	Assessed Value
0.00 AC	A	0	0

**Construction Detail**

Building # 1  
 STYLE Condo Townhouse  
 Interior Wall 1: Drywall  
 Heat Type: Hot Water  
 Ttl Bathrms: 3 Full  
 Fireplaces 1  
 MODEL Res Condo  
 Interior Floor 1 Hardwood  
 AC Type: Central  
 Ttl Half Bths: 0  
 Stories: 1.25  
 Heat Fuel: Gas  
 Ttl Bedrms: 4 Bedrooms  
 Total Rooms: 7

**Building Valuation**

Living Area: 2,118 square feet  
 Year Built: 2006  
 Building Value: 260,600

**Extra Features**

Code	Description	Units	Appraised Value
No Extra Building Features			

**Outbuildings**

Code	Description	Units	Appraised Value
No Outbuildings			

**Building Sketch**



**Subarea Summary**

Code	Description	Gross Area	Living Area
BAS	First Floor	1448	1448
BSM	Basement	1448	0
EAF	Attic, Expansion, Finished	1488	670
FGR	Garage	368	0
FOP	Porch, Open	40	0
WDK	Wood Deck	168	0



Powered by Vision Government Solutions, Inc.

Map/Lot/Unit : 49 / 24 / 31 /

Location: 1325 FARMINGTON AVE 31

Owner Name: MESSINA JAMES

Account Number: 0272519

**Parcel Value**

Item	Appraised Value	Assessed Value
Buildings	262,500	183,750
Xtra Bldg Features	0	0
Outbuildings	0	0
Land	0	0
<b>Total:</b>	<b>262,500</b>	<b>183,750</b>

**Owner of Record**

MESSINA JAMES  
1325 FARMINGTON AVE UN31  
BRISTOL, CT 06010

**Ownership History**

Owner Name	Book/Page	Sale Date	Sale Price
MESSINA JAMES	1688 / 393	6/26/2006	369,900
1325 FARMINGTON AVE LLC	1605 / 846	2/4/2005	0

**Land Use**

Land Use Code	Land Use Description
105	Condo Res.

**Land Line Valuation**

Size	Zone	Appraised Value	Assessed Value
0.00 AC	A	0	0

**Construction Detail**

Building # 1

<b>STYLE</b> Condo Townhouse	<b>MODEL</b> Res Condo	<b>Stories:</b> 1.25
<b>Interior Wall 1:</b> Drywall	<b>Interior Floor 1</b> Average	<b>Heat Fuel:</b> Gas
<b>Heat Type:</b> Hot Water	<b>AC Type:</b> Central	<b>Ttl Bedrms:</b> 4 Bedrooms
<b>Ttl Bathrms:</b> 3 Full	<b>Total Rooms:</b> 7	<b>Fireplaces</b> 1

**Building Valuation**

Living Area: 2,167 square feet      Year Built: 2006      Building Value: 262,500

**Extra Features**

Code	Description	Units	Appraised Value
No Extra Building Features			

**Outbuildings**

Code	Description	Units	Appraised Value
No Outbuildings			

**Building Sketch**



**Subarea Summary**

Code	Description	Gross Area	Living Area
BAS	First Floor	1462	1462
BSM	Basement	1462	0
EAF	Attic, Expansion, Finished	1470	662
FAT	Attic, Finished	216	43
FGR	Garage	322	0
FOP	Porch, Open	40	0
PTC	Patio - Concrete	168	0

Powered by Vision Government Solutions, Inc.

No Image

Map/Lot/Unit : 49/ / 24/ 32/  
 Location: 1325 FARMINGTON AVE 32  
 Owner Name: SAUCIER ANITA + RALPH JOINT TENANTS  
 Account Number: 0272520

**Parcel Value**

Item	Appraised Value	Assessed Value
Buildings	208,300	145,810
Xtra Bldg Features	0	0
Outbuildings	0	0
Land	0	0
<b>Total:</b>	<b>208,300</b>	<b>145,810</b>

**Owner of Record**

SAUCIER ANITA + RALPH JOINT TENANTS  
 1325 FARMINGTON AVE #32  
 BRISTOL, CT 06010

**Ownership History**

Owner Name	Book/Page	Sale Date	Sale Price
SAUCIER ANITA + RALPH JOINT TENANTS	1679/ 307	4/27/2006	266,900
1325 FARMINGTON AVE LLC	1605/ 846	2/4/2005	0

**Land Use**

Land Use Code	Land Use Description
105	Condo Res.

**Land Line Valuation**

Size	Zone	Appraised Value	Assessed Value
0.00 AC	A	0	0

**Construction Detail**

Building # 1

<b>STYLE</b> Condo Townhouse	<b>MODEL</b> Res Condo	<b>Stories:</b> 2
<b>Interior Wall 1:</b> Drywall	<b>Interior Floor 1</b> Hardwood	<b>Heat Fuel:</b> Gas
<b>Heat Type:</b> Hot Water	<b>AC Type:</b> Central	<b>Ttl Bedrms:</b> 2 Bedrooms
<b>Ttl Bathrms:</b> 2 Full	<b>Ttl Half Bths:</b> 1	<b>Total Rooms:</b> 5

**Building Valuation**

Living Area: 1,572 square feet      Year Built: 2006      Building Value: 208,300

**Extra Features**

Code	Description	Units	Appraised Value
No Extra Building Features			

**Outbuildings**

Code	Description	Units	Appraised Value
No Outbuildings			

**Building Sketch**



**Subarea Summary**

Code	Description	Gross Area	Living Area
BAS	First Floor	744	744
BSM	Basement	744	0
FGR	Garage	308	0
FOP	Porch, Open	40	0
FUS	Upper Story, Finished	828	828
PTC	Patio - Concrete	264	0



Powered by Vision Government Solutions, Inc.

No Image  
 Map/Lot/Unit : 49/ / 24/ 33/  
 Location: 1325 FARMINGTON AVE 33  
 Owner Name: GODARD BRIAN & SMITH MEGAN  
 Account Number: 0272521

**Parcel Value**

Item	Appraised Value	Assessed Value
Buildings	208,000	145,600
Xtra Bldg Features	0	0
Outbuildings	0	0
Land	0	0
<b>Total:</b>	<b>208,000</b>	<b>145,600</b>

**Owner of Record**

GODARD BRIAN & SMITH MEGAN  
 JOINT TENANTS  
 1325 FARMINGTON AVE #33  
 BRISTOL, CT 06010

**Ownership History**

Owner Name	Book/Page	Sale Date	Sale Price
GODARD BRIAN & SMITH MEGAN	1899/1248	5/25/2012	0
GODARD BRIAN + SMITH MEGAN +	1822/0766	11/20/2009	257,000
HARRISON KENNETH A	1679/ 513	4/27/2006	266,900
1325 FARMINGTON AVE LLC	1605/ 846	2/4/2005	0

**Land Use**

Land Use Code	Land Use Description
105	Condo Res.

**Land Line Valuation**

Size	Zone	Appraised Value	Assessed Value
0.00 AC	A	0	0

**Construction Detail**

**Building # 1**  
**STYLE** Condo Townhouse      **MODEL** Res Condo      **Stories:** 2  
**Interior Wall 1:** Drywall      **Interior Floor 1** Hardwood      **Heat Fuel:** Gas  
**Heat Type:** Hot Water      **AC Type:** Central      **Ttl Bedrms:** 2 Bedrooms  
**Ttl Bathrms:** 2 Full      **Ttl Half Bths:** 1      **Total Rooms:** 4

**Building Valuation**

**Living Area:** 1,572 square feet      **Year Built:** 2006      **Building Value:** 208,000

**Extra Features**

Code	Description	Units	Appraised Value
No Extra Building Features			

**Outbuildings**

Code	Description	Units	Appraised Value
No Outbuildings			

**Building Sketch**



**Subarea Summary**

Code	Description	Gross Area	Living Area
BAS	First Floor	744	744
BSM	Basement	744	0
FGR	Garage	308	0
FOP	Porch, Open	40	0
FUS	Upper Story, Finished	828	828
PTC	Patio - Concrete	168	0

Powered by Vision Government Solutions, Inc.



Map/Lot/Unit : 49/ / 24/ 40/  
 Location: 1325 FARMINGTON AVE 40  
 Owner Name: ELLEN MAUREEN  
 Account Number: 0272512

**Parcel Value**

Item	Appraised Value	Assessed Value
Buildings	262,000	183,400
Xtra Bldg Features	0	0
Outbuildings	0	0
Land	0	0
<b>Total:</b>	<b>262,000</b>	<b>183,400</b>

**Owner of Record**

ELLEN MAUREEN  
 1325 FARMINGTON AVE #40  
 BRISTOL, CT 06010

**Ownership History**

Owner Name	Book/Page	Sale Date	Sale Price
ELLEN MAUREEN	1939/ 442	6/10/2013	290,000
BURT JULIE E	1654/1057	11/14/2005	329,900
1325 FARMINGTON AVE LLC	1605/ 846	2/4/2005	0

**Land Use**

Land Use Code	Land Use Description
105	Condo Res.

**Land Line Valuation**

Size	Zone	Appraised Value	Assessed Value
0.00 AC	A	0	0

**Construction Detail**

Building # 1  
 STYLE Condo Contemo      MODEL Res Condo      Stories: 1.25  
 Interior Wall 1: Drywall      Interior Floor 1 Average      Heat Fuel: Gas  
 Heat Type: Hot Water      AC Type: Central      Ttl Bedrms: 4 Bedrooms  
 Ttl Bathrms: 2 Full      Ttl Half Bths: 1      Total Rooms: 7  
 Fireplaces 1

**Building Valuation**

Living Area: 2,167 square feet      Year Built: 2006      Building Value: 262,000

**Extra Features**

Code	Description	Units	Appraised Value
No Extra Building Features			

**Outbuildings**

Code	Description	Units	Appraised Value
No Outbuildings			

**Building Sketch**



**Subarea Summary**

Code	Description	Gross Area	Living Area
BAS	First Floor	1462	1462
BSM	Basement	1462	0
EAF	Attic, Expansion, Finished	1470	662
FAT	Attic, Finished	216	43
FGR	Garage	322	0
FOP	Porch, Open	40	0
PTC	Patio - Concrete	168	0

Powered by Vision Government Solutions, Inc.



Map/Lot/Unit : 49 / 24 / 41  
 Location: 1325 FARMINGTON AVE 41  
 Owner Name: LAROSA, JANICE  
 Account Number: 0272510

**Parcel Value**

Item	Appraised Value	Assessed Value
Buildings	220,900	154,630
Xtra Bldg Features	0	0
Outbuildings	0	0
Land	0	0
<b>Total:</b>	<b>220,900</b>	<b>154,630</b>

**Owner of Record**

LAROSA, JANICE  
 1325 FARMINGTON AVE #41  
 BRISTOL, CT 06010

**Ownership History**

Owner Name	Book/Page	Sale Date	Sale Price
LAROSA, JANICE	1899/1182	5/25/2012	229,000
FILLMORE CLARENCE L III + BONNIE JNT TEN	1644/ 947	9/19/2005	239,900
1325 FARMINGTON AVENUE LLC	1644/ 239	9/16/2005	0

**Land Use**

Land Use Code	Land Use Description
105	Condo Res.

**Land Line Valuation**

Size	Zone	Appraised Value	Assessed Value
0.00 AC	A	0	0

**Construction Detail**

Building # 1  
 STYLE Condo Townhouse      MODEL Res Condo      Stories: 2  
 Interior Wall 1: Drywall      Interior Floor 1 Average      Heat Fuel: Gas  
 Heat Type: Hot Water      AC Type: Central      Ttl Bedrms: 2 Bedrooms  
 Ttl Bathrms: 2 Full      Ttl Half Bths: 1      Total Rooms: 4  
 Fin Bsmt Area 300

**Building Valuation**

Living Area: 1,572 square feet      Year Built: 2006      Building Value: 220,900

**Extra Features**

Code	Description	Units	Appraised Value
No Extra Building Features			

**Outbuildings**

Code	Description	Units	Appraised Value
No Outbuildings			

**Building Sketch**



**Subarea Summary**

Code	Description	Gross Area	Living Area
BAS	First Floor	744	744
BSM	Basement	744	0
FGR	Garage	308	0
FOP	Porch, Open	40	0
FUS	Upper Story, Finished	828	828
PTC	Patio - Concrete	168	0



Powered by Vision Government Solutions, Inc.

Map/Lot/Unit : 49 / 24 / 42 /

Location: 1325 FARMINGTON AVE 42

Owner Name: TASSONE LINDA

Account Number: 0272509

**Parcel Value**

Item	Appraised Value	Assessed Value
Buildings	208,000	145,600
Xtra Bldg Features	0	0
Outbuildings	0	0
Land	0	0
<b>Total:</b>	<b>208,000</b>	<b>145,600</b>

**Owner of Record**

TASSONE LINDA  
1325 FARMINGTON AVE #42  
BRISTOL, CT 06010

**Ownership History**

Owner Name	Book/Page	Sale Date	Sale Price
TASSONE LINDA	1649 / 1224	10/17/2005	249,900
1325 FARMINGTON AVE LLC	1644 / 239	9/16/2005	0

**Land Use**

Land Use Code	Land Use Description
105	Condo Res.

**Land Line Valuation**

Size	Zone	Appraised Value	Assessed Value
0.00 AC	A	0	0

**Construction Detail**

**Building # 1**

<b>STYLE</b> Condo Townhouse	<b>MODEL</b> Res Condo	<b>Stories:</b> 2
<b>Interior Wall 1:</b> Drywall	<b>Interior Floor 1</b> Average	<b>Heat Fuel:</b> Gas
<b>Heat Type:</b> Hot Water	<b>AC Type:</b> Central	<b>Ttl Bedrms:</b> 2 Bedrooms
<b>Ttl Bathrms:</b> 2 Full	<b>Ttl Half Bths:</b> 1	<b>Total Rooms:</b> 4

**Building Valuation**

Living Area: 1,572 square feet      Year Built: 2006      Building Value: 208,000

**Extra Features**

Code	Description	Units	Appraised Value
	No Extra Building Features		

**Outbuildings**

Code	Description	Units	Appraised Value
	No Outbuildings		

**Building Sketch**



**Subarea Summary**

Code	Description	Gross Area	Living Area
BAS	First Floor	744	744
BSM	Basement	744	0
FGR	Garage	308	0
FOP	Porch, Open	40	0
FUS	Upper Story, Finished	828	828
PTC	Patio - Concrete	168	0

Powered by Vision Government Solutions, Inc.



Map/Lot/Unit : 49 / 24 / 43/  
 Location: 1325 FARMINGTON AVE 43  
 Owner Name: PARKER PATRICK D + JESSICA M  
 Account Number: 0272508

**Parcel Value**

Item	Appraised Value	Assessed Value
Buildings	205,800	144,060
Xtra Bldg Features	0	0
Outbuildings	0	0
Land	0	0
<b>Total:</b>	<b>205,800</b>	<b>144,060</b>

**Owner of Record**

PARKER PATRICK D + JESSICA M  
 SURV  
 1325 FARMINGTON AVE #43  
 BRISTOL, CT 06010

**Ownership History**

Owner Name	Book/Page	Sale Date	Sale Price
PARKER PATRICK D + JESSICA M	1877/0814	9/13/2011	0
PARKER PATRICK D + FRALEY JESSICA M	1869/0490	5/23/2011	230,000
LODOVICO MICHAEL J SR + GOODWIN WENDY	1720/1197	2/9/2007	0
LODOVICO MICHAEL J JR + GOODWIN WENDY	1644/1092	9/20/2005	239,000
1325 FARMINGTON AVENUE LLC	1644/ 239	9/16/2005	0

**Land Use**

Land Use Code	Land Use Description
105	Condo Res.

**Land Line Valuation**

Size	Zone	Appraised Value	Assessed Value
0.00 AC	A	0	0

**Construction Detail**

<b>Building # 1</b>	<b>MODEL:</b> Res Condo	<b>Stories:</b> 2
<b>STYLE:</b> Condo Townhouse	<b>Interior Floor 1 Average</b>	<b>Heat Fuel:</b> Gas
<b>Interior Wall 1:</b> Drywall	<b>AC Type:</b> Central	<b>Ttl Bedrms:</b> 2 Bedrooms
<b>Heat Type:</b> Hot Water	<b>Ttl Half Bths:</b> 1	<b>Total Rooms:</b> 4
<b>Ttl Bathrms:</b> 2 Full		

**Building Valuation**

<b>Living Area:</b> 1,572 square feet	<b>Year Built:</b> 2005	<b>Building Value:</b> 205,800
---------------------------------------	-------------------------	--------------------------------

**Extra Features**

Code	Description	Units	Appraised Value
	No Extra Building Features		

**Outbuildings**

Code	Description	Units	Appraised Value
	No Outbuildings		

**Building Sketch**



**Subarea Summary**

Code	Description	Gross Area	Living Area
BAS	First Floor	744	744
BSM	Basement	744	0
FGR	Garage	308	0
FOP	Porch, Open	40	0
FUS	Upper Story, Finished	828	828
PTC	Patio - Concrete	168	0



Powered by Vision Government Solutions, Inc.

Map/Lot/Unit : 49 / 24 / 44

Location: 1325 FARMINGTON AVE 44

Owner Name: ABBAS HUNAIN

Account Number: 0272507

**Parcel Value**

Item	Appraised Value	Assessed Value
Buildings	205,800	144,060
Xtra Bldg Features	0	0
Outbuildings	0	0
Land	0	0
<b>Total:</b>	<b>205,800</b>	<b>144,060</b>

**Owner of Record**

ABBAS HUNAIN  
 1325 FARMINGTON AVE #44  
 BRISTOL, CT 06010

**Ownership History**

Owner Name	Book/Page	Sale Date	Sale Price
ABBAS HUNAIN	1905 / 526	7/20/2012	178,000
BMO HARRIS BANK NATIONAL ASSOCIATION	1892 / 1069	3/8/2012	0
MALLICK FRANCIS	1647 / 1311	10/4/2005	239,900
1325 FARMINGTON AVENUE LLC	1644 / 239	9/16/2005	0

**Land Use**

Land Use Code	Land Use Description
105	Condo Res.

**Land Line Valuation**

Size	Zone	Appraised Value	Assessed Value
0.00 AC	A	0	0

**Construction Detail**

<b>Building # 1</b>	<b>MODEL:</b> Res Condo	<b>Stories:</b> 2
<b>STYLE:</b> Condo Townhouse	<b>Interior Floor 1:</b> Average	<b>Heat Fuel:</b> Gas
<b>Interior Wall 1:</b> Drywall	<b>AC Type:</b> Central	<b>Ttl Bedrms:</b> 2 Bedrooms
<b>Heat Type:</b> Hot Water	<b>Ttl Half Bths:</b> 1	<b>Total Rooms:</b> 4
<b>Ttl Bathrms:</b> 2 Full		

**Building Valuation**

<b>Living Area:</b> 1,572 square feet	<b>Year Built:</b> 2005	<b>Building Value:</b> 205,800
---------------------------------------	-------------------------	--------------------------------

**Extra Features**

Code	Description	Units	Appraised Value
	No Extra Building Features		

**Outbuildings**

Code	Description	Units	Appraised Value
	No Outbuildings		

**Building Sketch**



**Subarea Summary**

Code	Description	Gross Area	Living Area
BAS	First Floor	744	744
BSM	Basement	744	0
FGR	Garage	308	0
FOP	Porch, Open	40	0
FUS	Upper Story, Finished	828	828
PTC	Patio - Concrete	168	0



Powered by Vision Government Solutions, Inc.

Map/Lot/Unit : 49 / 24 / 45/  
 Location: 1325 FARMINGTON AVE 45  
 Owner Name: DZIEDZIC MARIANNE M  
 Account Number: 0272506

**Parcel Value**

Item	Appraised Value	Assessed Value
Buildings	266,200	186,340
Xtra Bldg Features	0	0
Outbuildings	0	0
Land	0	0
<b>Total:</b>	<b>266,200</b>	<b>186,340</b>

**Owner of Record**

DZIEDZIC MARIANNE M  
 1325 FARMINGTON AVE #45  
 BRISTOL, CT 06010

**Ownership History**

Owner Name	Book/Page	Sale Date	Sale Price
DZIEDZIC MARIANNE M	1884/0671	12/5/2011	220,000
SALVATORE PAMELA J	1684/ 420	5/31/2006	345,000
1325 FARMINGTON AVENUE LLC	1649/370-	10/13/2005	0
HORSMAN WILFRED B + ARLENE C	1649/ 368	10/13/2005	335,000
1325 FARMINGTON AVENUE LLC	1644/ 239	9/16/2005	0

**Land Use**

Land Use Code	Land Use Description
105	Condo Res.

**Land Line Valuation**

Size	Zone	Appraised Value	Assessed Value
0.00 AC	A	0	0

**Construction Detail**

**Building # 1**  
 STYLE Condo Townhouse      MODEL Res Condo      Stories: 1.25  
 Interior Wall 1: Drywall      Interior Floor 1 Hardwood      Heat Fuel: Gas  
 Heat Type: Forced Air-Duc      AC Type: Central      Ttl Bedrms: 4 Bedrooms  
 Ttl Bathrms: 3 Full      Ttl Half Bths: 0      Total Rooms: 8  
 Fireplaces 1

**Building Valuation**

Living Area: 2,221 square feet      Year Built: 2006      Building Value: 266,200

**Extra Features**

Code	Description	Units	Appraised Value
No Extra Building Features			

**Outbuildings**

Code	Description	Units	Appraised Value
No Outbuildings			

**Building Sketch**



**Subarea Summary**

Code	Description	Gross Area	Living Area
BAS	First Floor	1462	1462
BSM	Basement	1462	0
EAF	Attic, Expansion, Finished	1686	759
FGR	Garage	322	0
FOP	Porch, Open	40	0
PTC	Patio - Concrete	168	0

Powered by Vision Government Solutions, Inc.



Map/Lot/Unit : 49 / 24 / 471  
 Location: 1325 FARMINGTON AVE 47  
 Owner Name: ALDEA-CARRION LUIS F + PIETRI LUIS ALDEA  
 Account Number: 0263168

**Parcel Value**

Item	Appraised Value	Assessed Value
Buildings	206,700	144,690
Xtra Bldg Features	0	0
Outbuildings	0	0
Land	0	0
<b>Total:</b>	<b>206,700</b>	<b>144,690</b>

**Owner of Record**

ALDEA-CARRION LUIS F + PIETRI LUIS ALDEA  
 1325 FARMINGTON AVE UN47  
 BRISTOL, CT 06010

**Ownership History**

Owner Name	Book/Page	Sale Date	Sale Price
ALDEA-CARRION LUIS F + PIETRI LUIS ALDEA	1717/1068	1/17/2007	291,000
STOJ WIKTORIA J	1108/ 333	11/16/1993	105,500
PRUDENTIAL HOME MORTGAGE CO INC	1108/ 331	11/9/1993	0
FEDERAL HOME LOAN MORT CORP	1087/ 989	5/19/1993	0
CIFONE LEONARD P +	1007/ 136	10/31/1990	0

**Land Use**

Land Use Code	Land Use Description
105	Condo Res.

**Land Line Valuation**

Size	Zone	Appraised Value	Assessed Value
0.00 AC	A	0	0

**Construction Detail**

Building # 1		
STYLE: Condo Townhouse	MODEL: Res Condo	Stories: 1.25
Interior Wall 1: Drywall	Interior Floor 1: Average	Heat Fuel: Oil
Heat Type: Hot Water	AC Type: Central	Ttl Bedrms: 3 Bedrooms
Ttl Bathrms: 2 Full	Ttl Half Bths: 0	Total Rooms: 5

**Building Valuation**

Living Area: 1,912 square feet	Year Built: 1988	Building Value: 206,700
--------------------------------	------------------	-------------------------

**Extra Features**

Code	Description	Units	Appraised Value
No Extra Building Features			

**Outbuildings**

Code	Description	Units	Appraised Value
No Outbuildings			

**Building Sketch**



**Subarea Summary**

Code	Description	Gross Area	Living Area
BAS	First Floor	1388	1388
BSM	Basement	1388	0
EAF	Attic, Expansion, Finished	1164	524
FGR	Garage	264	0
FOP	Porch, Open	40	0
WDK	Wood Deck	168	0



Powered by Vision Government Solutions, Inc.



Map/Lot/Unit : 49/ / 24/ 48/  
 Location: 1325 FARMINGTON AVE 48  
 Owner Name: CARMAN MARC C  
 Account Number: 0263150

**Parcel Value**

Item	Appraised Value	Assessed Value
Buildings	171,500	120,050
Xtra Bldg Features	0	0
Outbuildings	0	0
Land	0	0
<b>Total:</b>	<b>171,500</b>	<b>120,050</b>

**Owner of Record**

CARMAN MARC C  
 4015 N SAINT LOUIS AVE  
 CHICAGO, IL 60618-2217

**Ownership History**

Owner Name	Book/Page	Sale Date	Sale Price
CARMAN MARC C	1678/1305	4/26/2006	214,900
MAJEWSKI HEATHER	1284/ 223	3/31/1999	104,000
WINER MARY ELLEN KENYON	1284/ 221	3/31/1999	0
KENYON MARY ELLEN	1040/ 756	1/21/1992	0

**Land Use**

Land Use Code	Land Use Description
105	Condo Res.

**Land Line Valuation**

Size	Zone	Appraised Value	Assessed Value
0.00 AC	A	0	0

**Construction Detail**

Building # 1  
 STYLE Condo Townhouse      MODEL Res Condo      Stories: 2  
 Interior Wall 1: Drywall      Interior Floor 1 Average      Heat Fuel: Oil  
 Heat Type: Hot Water      AC Type: Central      Ttl Bedrms: 2 Bedrooms  
 Ttl Bathrms: 2 Full      Ttl Half Bths: 1      Total Rooms: 5  
 Fireplaces 1

**Building Valuation**

Living Area: 1,408 square feet      Year Built: 1988      Building Value: 171,500

**Extra Features**

Code	Description	Units	Appraised Value
No Extra Building Features			

**Outbuildings**

Code	Description	Units	Appraised Value
No Outbuildings			

**Building Sketch**



**Subarea Summary**

Code	Description	Gross Area	Living Area
BAS	First Floor	680	680
BSM	Basement	680	0
FGR	Garage	252	0
FOP	Porch, Open	40	0
FUS	Upper Story, Finished	728	728
WDK	Wood Deck	154	0



Powered by Vision Government Solutions, Inc.

Map/Lot/Unit : 49/ / 24/ 49/  
 Location: 1325 FARMINGTON AVE 49  
 Owner Name: IRWIN HEDWIG S  
 Account Number: 0263141

**Parcel Value**

Item	Appraised Value	Assessed Value
Buildings	162,600	113,820
Xtra Bldg Features	0	0
Outbuildings	0	0
Land	0	0
<b>Total:</b>	<b>162,600</b>	<b>113,820</b>

**Owner of Record**

IRWIN HEDWIG S  
 1325 FARMINGTON AVE U-49  
 BRISTOL, CT 06010

**Ownership History**

Owner Name	Book/Page	Sale Date	Sale Price
IRWIN HEDWIG S	1312/ 510	12/28/1999	111,000
DIMAURO JAMES	1252/ 288	6/11/1998	0
REKOS BARBARA A	987/ 207	3/14/1990	0

**Land Use**

Land Use Code	Land Use Description
105	Condo Res.

**Land Line Valuation**

Size	Zone	Appraised Value	Assessed Value
0.00 AC	A	0	0

**Construction Detail**

Building # 1  
 STYLE Condo Townhouse  
 Interior Wall 1: Drywall  
 Heat Type: Forced Air-Duc  
 Ttl Bathrms: 2 Full  
 Fireplaces 1

MODEL Res Condo  
 Interior Floor 1 Carpet  
 AC Type: Central  
 Ttl Half Bths: 1

Stories: 2  
 Heat Fuel: Gas  
 Ttl Bedrms: 2 Bedrooms  
 Total Rooms: 4

**Building Valuation**

Living Area: 1,254 square feet  
 Year Built: 1988  
 Building Value: 162,600

**Extra Features**

Code	Description	Units	Appraised Value
	No Extra Building Features		

**Outbuildings**

Code	Description	Units	Appraised Value
	No Outbuildings		

**Building Sketch**



**Subarea Summary**

Code	Description	Gross Area	Living Area
BAS	First Floor	680	680
BSM	Basement	680	0
CTH	Cathedral Ceiling	128	0
FAT	Attic, Finished	192	38
FGR	Garage	252	0
FOP	Porch, Open	40	0
FUS	Upper Story, Finished	536	536
WDK	Wood Deck	154	0

Powered by Vision Government Solutions, Inc.



Map/Lot/Unit : 49 / 24 / 50/  
 Location: 1325 FARMINGTON AVE 50  
 Owner Name: SPRAGUE LAURIE A  
 Account Number: 0263133

**Parcel Value**

Item	Appraised Value	Assessed Value
Buildings	204,600	143,220
Xtra Bldg Features	0	0
Outbuildings	0	0
Land	0	0
<b>Total:</b>	<b>204,600</b>	<b>143,220</b>

**Owner of Record**

SPRAGUE LAURIE A  
 1325 FARMINGTON AVE #50  
 BRISTOL, CT 06010

**Ownership History**

Owner Name	Book/Page	Sale Date	Sale Price
SPRAGUE LAURIE A	1915 / 477	10/25/2012	212,500
MAGDALENSKI JOSEPH + NANCY SURV	1488 / 464	5/27/2003	167,500
SONSTROM DAVID W +	1038 / 880	12/27/1991	0

**Land Use**

Land Use Code	Land Use Description
105	Condo Res.

**Land Line Valuation**

Size	Zone	Appraised Value	Assessed Value
0.00 AC	A	0	0

**Construction Detail**

Building # 1  
 STYLE Condo Townhouse      MODEL Res Condo      Stories: 2  
 Interior Wall 1: Drywall      Interior Floor 1 Average      Heat Fuel: Oil  
 Heat Type: Hot Water      AC Type: Central      Ttl Bedrms: 2 Bedrooms  
 Ttl Bathrms: 2 Full      Ttl Half Bths: 1      Total Rooms: 5  
 Fin Bsmt Area 600

**Building Valuation**

Living Area: 1,408 square feet      Year Built: 1988      Building Value: 204,600

**Extra Features**

Code	Description	Units	Appraised Value
No Extra Building Features			

**Outbuildings**

Code	Description	Units	Appraised Value
No Outbuildings			

**Building Sketch**



**Subarea Summary**

Code	Description	Gross Area	Living Area
BAS	First Floor	680	680
BSM	Basement	680	0
FGR	Garage	252	0
FOP	Porch, Open	40	0
FUS	Upper Story, Finished	728	728
WDK	Wood Deck	154	0

Powered by Vision Government Solutions, Inc.



Map/Lot/Unit : 49/ / 24/ 51/  
 Location: 1325 FARMINGTON AVE 51  
 Owner Name: MORRELL DIANE  
 Account Number: 0263125

**Parcel Value**

Item	Appraised Value	Assessed Value
Buildings	171,500	120,050
Xtra Bldg Features	0	0
Outbuildings	0	0
Land	0	0
<b>Total:</b>	<b>171,500</b>	<b>120,050</b>

**Owner of Record**

MORRELL DIANE  
 1325 FARMINGTON AVE #51  
 BRISTOL, CT 06010

**Ownership History**

Owner Name	Book/Page	Sale Date	Sale Price
MORRELL DIANE	1805/0012	5/29/2009	220,000
LAMARI MARIA A	1772/0478	5/2/2008	195,000
YOUNG NORMA P	1361/ 13	4/25/2001	138,300
SANTORSO KENDRA L	1318/ 2	3/3/2000	0
IRITANO ROBERT J	1265/ 148	10/5/1998	0

**Land Use**

Land Use Code	Land Use Description
105	Condo Res.

**Land Line Valuation**

Size	Zone	Appraised Value	Assessed Value
0.00 AC	A	0	0

**Construction Detail**

Building # 1		
STYLE Condo Townhouse	MODEL Res Condo	Stories: 2
Interior Wall 1: Drywall	Interior Floor 1 Carpet	Heat Fuel: Gas
Heat Type: Hot Water	AC Type: Central	Ttl Bedrms: 2 Bedrooms
Ttl Bathrms: 2 Full	Ttl Half Bths: 1	Total Rooms: 5
Fireplaces 1		

**Building Valuation**

Living Area: 1,408 square feet	Year Built: 1988	Building Value: 171,500
--------------------------------	------------------	-------------------------

**Extra Features**

Code	Description	Units	Appraised Value
	No Extra Building Features		

**Outbuildings**

Code	Description	Units	Appraised Value
	No Outbuildings		

**Building Sketch**



**Subarea Summary**

Code	Description	Gross Area	Living Area
BAS	First Floor	680	680
BSM	Basement	680	0
FGR	Garage	252	0
FOP	Porch, Open	40	0
FUS	Upper Story, Finished	728	728
WDK	Wood Deck	154	0



Powered by Vision Government Solutions, Inc.

Map/Lot/Unit : 49 / 24 / 52 /  
 Location: 1325 FARMINGTON AVE 52  
 Owner Name: FOSTER DEBORAH A  
 Account Number: 0263117

**Parcel Value**

Item	Appraised Value	Assessed Value
Buildings	159,800	111,860
Xtra Bldg Features	0	0
Outbuildings	0	0
Land	0	0
<b>Total:</b>	<b>159,800</b>	<b>111,860</b>

**Owner of Record**

FOSTER DEBORAH A  
 1325 FARMINGTON AVE U-52  
 BRISTOL, CT 06010

**Ownership History**

Owner Name	Book/Page	Sale Date	Sale Price
FOSTER DEBORAH A	1629 / 192	6/30/2005	210,000
RODGERS DARLENE P	1378 / 918	8/16/2001	0
LAWRENCE MARION E	1261 / 422	9/2/1998	0
BURKE JUDITH A	1143 / 359	11/18/1994	0
BRISTOL FINANCIAL SERVICES	1104 / 92	10/7/1993	0

**Land Use**

Land Use Code	Land Use Description
105	Condo Res.

**Land Line Valuation**

Size	Zone	Appraised Value	Assessed Value
0.00 AC	A	0	0

**Construction Detail**

Building # 1		
STYLE: Condo Townhouse	MODEL: Res Condo	Stories: 2
Interior Wall 1: Drywall	Interior Floor 1: Average	Heat Fuel: Oil
Heat Type: Hot Water	AC Type: Central	Ttl Bedrms: 2 Bedrooms
Ttl Bathrms: 2 Full	Ttl Half Bths: 1	Total Rooms: 5

**Building Valuation**

Living Area: 1,254 square feet	Year Built: 1988	Building Value: 159,800
--------------------------------	------------------	-------------------------

**Extra Features**

Code	Description	Units	Appraised Value
	No Extra Building Features		

**Outbuildings**

Code	Description	Units	Appraised Value
	No Outbuildings		

**Building Sketch**



**Subarea Summary**

Code	Description	Gross Area	Living Area
BAS	First Floor	680	680
BSM	Basement	680	0
FAT	Attic, Finished	192	38
FGR	Garage	252	0
FOP	Porch, Open	40	0
FUS	Upper Story, Finished	536	536
WDK	Wood Deck	154	0

Powered by Vision Government Solutions, Inc.



Map/Lot/Unit : 49 / 24 / 53/  
 Location: 1325 FARMINGTON AVE 53  
 Owner Name: LOMAN PAMELA J  
 Account Number: 0263109

**Parcel Value**

Item	Appraised Value	Assessed Value
Buildings	169,100	118,370
Xtra Bldg Features	0	0
Outbuildings	0	0
Land	0	0
<b>Total:</b>	<b>169,100</b>	<b>118,370</b>

**Owner of Record**

LOMAN PAMELA J  
 1325 FARMINGTON AVE U-53  
 BRISTOL, CT 06010

**Ownership History**

Owner Name	Book/Page	Sale Date	Sale Price
LOMAN PAMELA J	1210/ 654	3/27/1997	99,000
ELZEY ROBERT O +	1168/ 581	11/8/1995	0
ELZEY ROBERT O +	1131/ 97	6/20/1994	0
BRISTOL FINANCIAL SERVICES INC	1104/ 92	10/7/1993	0

**Land Use**

Land Use Code	Land Use Description
105	Condo Res.

**Land Line Valuation**

Size	Zone	Appraised Value	Assessed Value
0.00 AC	A	0	0

**Construction Detail**

<b>Building #1</b>	<b>MODEL:</b> Res Condo	<b>Stories:</b> 2
<b>STYLE:</b> Condo Townhouse	<b>Interior Floor 1:</b> Average	<b>Heat Fuel:</b> Oil
<b>Interior Wall 1:</b> Drywall	<b>AC Type:</b> Central	<b>Ttl Bedrms:</b> 2 Bedrooms
<b>Heat Type:</b> Hot Water	<b>Ttl Half Bths:</b> 1	<b>Total Rooms:</b> 5
<b>Ttl Bathrms:</b> 2 Full		

**Building Valuation**

Living Area: 1,408 square feet    Year Built: 1988    Building Value: 169,100

**Extra Features**

Code	Description	Units	Appraised Value
	No Extra Building Features		

**Outbuildings**

Code	Description	Units	Appraised Value
	No Outbuildings		

**Building Sketch**



**Subarea Summary**

Code	Description	Gross Area	Living Area
BAS	First Floor	680	680
BSM	Basement	680	0
FGR	Garage	252	0
FOP	Porch, Open	40	0
FUS	Upper Story, Finished	728	728
WDK	Wood Deck	154	0



Powered by Vision Government Solutions, Inc.

Map/Lot/Unit : 49 / 24 / 54 /  
 Location: 1325 FARMINGTON AVE 54  
 Owner Name: MULLANEY GLORIA P +  
 Account Number: 0263095

**Parcel Value**

Item	Appraised Value	Assessed Value
Buildings	190,600	133,420
Xtra Bldg Features	0	0
Outbuildings	0	0
Land	0	0
<b>Total:</b>	<b>190,600</b>	<b>133,420</b>

**Owner of Record**

MULLANEY GLORIA P +  
 BONETTI CARMEN TEN IN COM  
 5 WOODSIDE WAY  
 BRISTOL, CT 06010

**Ownership History**

Owner Name	Book/Page	Sale Date	Sale Price
MULLANEY GLORIA P +	1021 / 248	5/21/1991	185,000

**Land Use**

Land Use Code	Land Use Description
105	Condo Res.

**Land Line Valuation**

Size	Zone	Appraised Value	Assessed Value
0.00 AC	A	0	0

**Construction Detail**

Building # 1  
 STYLE Condo Townhouse      MODEL Res Condo      Stories: 1.25  
 Interior Wall 1: Drywall      Interior Floor 1 Average      Heat Fuel: Gas  
 Heat Type: Forced Air-Duc      AC Type: Central      Ttl Bedrms: 2 Bedrooms  
 Ttl Bathrms: 2 Full      Ttl Half Bths: 0      Total Rooms: 5  
 Fireplaces 1

**Building Valuation**

Living Area: 1,388 square feet      Year Built: 1988      Building Value: 190,600

**Extra Features**

Code	Description	Units	Appraised Value
No Extra Building Features			

**Outbuildings**

Code	Description	Units	Appraised Value
No Outbuildings			

**Building Sketch**



**Subarea Summary**

Code	Description	Gross Area	Living Area
BAS	First Floor	1388	1388
BSM	Basement	1388	0
EAU	Attic, Expansion, Unfinished	1164	0
FGR	Garage	264	0
FOP	Porch, Open	40	0
WDK	Wood Deck	168	0

Powered by Vision Government Solutions, Inc.



Map/Lot/Unit : 49 / 25 / 1  
 Location: 1379 FARMINGTON AVE  
 Owner Name: W/L PROPERTIES LLC  
 Account Number: 0099139

**Parcel Value**

Item	Appraised Value	Assessed Value
Buildings	8,747,800	6,123,460
Xtra Bldg Features	524,900	367,430
Outbuildings	265,100	185,570
Land	1,552,900	1,087,030
<b>Total:</b>	<b>11,090,700</b>	<b>7,763,490</b>

**Owner of Record**

W/L PROPERTIES LLC  
 C/O STEPHEN C LARSEN  
 17 BLUE MEADOW RD  
 BRISTOL, CT 06010

**Ownership History**

Owner Name	Book/Page	Sale Date	Sale Price
W/L PROPERTIES LLC	1377 / 644	8/7/2001	0
W/L PROPERTIES LLC	1377 / 641	8/7/2001	0
W/L PROPERTIES LLC	1355 / 273	3/9/2001	0
LARSON STEPHEN C + RALPH L TEN IN COM	1282 / 8	3/17/1999	0
LARSON STEPHEN C +	981 / 388	12/1990	0

**Land Use**

Land Use Code	Land Use Description
374	Health Spa

**Land Line Valuation**

Size	Zone	Appraised Value	Assessed Value
8.50 AC	BG	1,552,900	1,087,030

**Construction Detail**

<b>Building # 1</b>	<b>MODEL</b> Comm/Ind	<b>Stories:</b> 1
<b>STYLE</b> Health Club	<b>Exterior Wall 1</b> Stucco/Masonry	<b>Exterior Wall 2</b> Brick/Masonry
<b>Occupancy</b> 1	<b>Roof Cover</b> T+G/Rubber	<b>Interior Wall 1</b> Drywall/Sheetr
<b>Roof Structure</b> Flat	<b>Interior Floor 2</b> Hardwood	<b>Heating Fuel</b> Propane Gas
<b>Interior Floor 1</b> Carpet	<b>AC Type</b> Central	<b>Bldg Use</b> Gyms
<b>Heating Type</b> Forced Air-Duc	<b>Frame Type</b> Masonry	<b>Baths/Plumbing</b> Extensive
<b>Heat/AC</b> Heat/AC Pkgs	<b>Rooms/Prtns</b> Average	<b>Wall Height</b> 25
<b>Ceiling/Wall</b> Susp-Ceil Only		

**Building Valuation**

Living Area: 41,011 square feet      Year Built: 2008      Building Value: 7,089,500


**Extra Features**

Code	Description	Units	Appraised Value
SAU	Sauna	2 S.F.	400
RQT	Racquetball Ct	5 Units	234600
MEZ2	Mezzanine Fin.	2700 S.F.	81000
SPL	Indoor Pool	2250 S.F.	132000
HTUB	Hot Tub/Spa	1 Units	4500

**Outbuildings**

Code	Description	Units	Appraised Value
PAV1	Paving Asph.	75500 S.F.	90600
LT1	Light (1 fixt)	18 UNITS	19400
LT2	Light (2 fixt)	16 UNITS	25900

**Building Sketch**



**Subarea Summary**

Code	Description	Gross Area	Living Area
BAS	First Floor	41011	41011
SLB	Slab	41011	0





**Construction Detail**

**Building # 2**  
**STYLE** F Food Region  
**Stories:** 1  
**Exterior Wall 1** Concr/Cinder  
**Roof Cover** T+G/Rubber  
**Interior Floor 1** Ceram Clay Til  
**Heating Type** Forced Air-Duc  
**Bldg Use** Fast Food  
**Frame Type** Wood Frame

**MODEL** Comm/Ind  
**Occupancy** 1  
**Roof Structure** Flat  
**Interior Wall 1** Drywall/Sheetr  
**Heating Fuel** Propane Gas  
**AC Type** Central  
**Heat/AC** Heat/AC Split

**Building Valuation**

**Living Area:** 2,938 square feet      **Year Built:** 2008      **Building Value:** 670,900

**Extra Features**

Code	Description	Units	Appraised Value
DUW1	Drive Up Window	2 Units	27400

**Outbuildings**

Code	Description	Units	Appraised Value
LT1	Light (1fixt)	6 UNITS	6500
LT2	Light (2 fixt)	8 UNITS	13000
LT4	Light (4 fixt)	1 UNITS	2700
PAV1	Paving Asph.	34300 S.F.	41200

**Building Sketch**



**Subarea Summary**

Code	Description	Gross Area	Living Area
BAS	First Floor	2938	2938
SLB	Slab	2938	0

**Construction Detail**

**Building # 3**  
**STYLE** Nat Chain Restr  
**Stories:** 1  
**Exterior Wall 1** Clapboard  
**Roof Structure** Flat  
**Interior Wall 1** Drywall/Sheetr  
**Interior Floor 1** Concr-Finished  
**Heating Fuel** Propane Gas  
**AC Type** Central  
**Heat/AC** Heat/AC Pkgs

**MODEL** Comm/Ind  
**Occupancy** 1  
**Exterior Wall 2** Stone Veneer  
**Roof Cover** T+G/Rubber  
**Interior Wall 2** Wall Brd/Wood  
**Interior Floor 2** Ceram Clay Til  
**Heating Type** Forced Air-Duc  
**Bldg Use** Rest/Club  
**Frame Type** Wood Frame

**Building Valuation**

**Living Area:** 5,719 square feet      **Year Built:** 2008      **Building Value:** 987,400

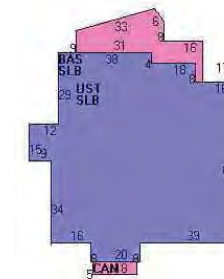
**Extra Features**

Code	Description	Units	Appraised Value
CLR2	Freezer	88 S.F.	8600
SPR	Sprinklers	5719 S.F.	16500
CLR1	Cooler	216 S.F.	19900

**Outbuildings**

Code	Description	Units	Appraised Value
PAV1	Paving Asph.	39500 S.F.	47400
LT1	Light (1fixt)	11 UNITS	11900
LT2	Light (2 fixt)	4 UNITS	6500

**Building Sketch**



**Subarea Summary**

Code	Description	Gross Area	Living Area
BAS	First Floor	5719	5719
CAN	Canopy	90	0
SLB	Slab	6401	0

UST Utility, Storage, Unfinished 682 0

Powered by Vision Government Solutions, Inc.



Map/Lot/Unit : 49 / 21 / 1
Location: 1461 FARMINGTON AVE
Owner Name: BRISTOL FARMS ASSOCIATES LLC
Account Number: 0185051

Parcel Value

Table with 3 columns: Item, Appraised Value, Assessed Value. Rows include Buildings, Xtra Bldg Features, Outbuildings, Land, and Total.

Owner of Record

BRISTOL FARMS ASSOCIATES LLC
1461 FARMINGTON AVE
BRISTOL, CT 06010

Ownership History

Table with 4 columns: Owner Name, Book/Page, Sale Date, Sale Price. Row for BRISTOL FARMS ASSOCIATES LLC.

Land Use

Table with 2 columns: Land Use Code, Land Use Description. Row for 330 Auto V S&S.

Land Line Valuation

Table with 4 columns: Size, Zone, Appraised Value, Assessed Value. Row for 5.70 AC BG.

Construction Detail

Table with 3 columns: Building # 1, Building # 2, Building # 3. Rows include STYLE, Occupancy, Roof Structure, Interior Floor, Heating Type, Heat/AC, Ceiling/Wall, MODEL, Exterior Wall, Roof Cover, Interior Floor, AC Type, Frame Type, Rooms/Prtns, Stories, Exterior Wall, Interior Wall, Heating Fuel, Bldg Use, Baths/Plumbing, Wall Height.

Building Valuation

Table with 3 columns: Living Area, Year Built, Building Value. Row for 28,437 square feet, 1975, 1,109,700.

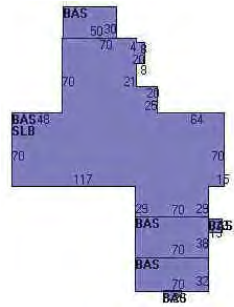
**Extra Features**

Code	Description	Units	Appraised Value
OHD	Overhead Door	8 Units	0
SPR	Sprinklers	28299 S.F.	42400

**Outbuildings**

Code	Description	Units	Appraised Value
PAV1	Paving Asph.	200000 S.F.	200000

**Building Sketch**



**Subarea Summary**

Code	Description	Gross Area	Living Area
BAS	First Floor	28437	28437
SLB	Slab	21730	0



**Construction Detail**

<b>Building # 2</b>	<b>MODEL</b> Comm/Ind
<b>STYLE</b> Auto Dealership	<b>Occupancy</b> 1
<b>Stories:</b> 1	<b>Exterior Wall 1</b> Glass/Thermo.
<b>Exterior Wall 2</b> Stucco/Masonry	<b>Roof Structure</b> Flat
<b>Roof Cover</b> T+G/Rubber	<b>Interior Wall 1</b> Drywall/Sheetr
<b>Interior Floor 1</b> Ceram Clay Til	<b>Interior Floor 2</b> Concr-Finished
<b>Heating Type</b> Forced Air-Duc	<b>Heating Fuel</b> Propane Gas
<b>Bldg Use</b> Auto V S&S	<b>AC Type</b> Central
<b>Frame Type</b> Masonry	<b>Heat/AC</b> Heat/AC Split

<b>Building Valuation</b>	<b>Year Built:</b> 2002	<b>Building Value:</b> 977,800
<b>Living Area:</b> 13,224 square feet		

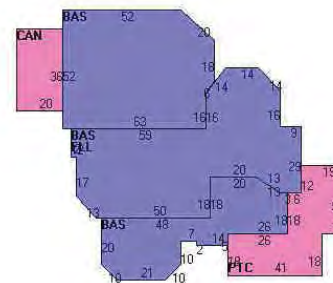
**Extra Features**

Code	Description	Units	Appraised Value
SPR	Sprinklers	11448 S.F.	22600
OHD	Overhead Door	4 Units	0

**Outbuildings**

Code	Description	Units	Appraised Value
LT1	Light (1 fixt)	1 UNITS	900
LT2	Light (2 fixt)	7 UNITS	9500
LT3	Light (3 fixt)	9 UNITS	16200
LT4	Light (4 fixt)	4 UNITS	9000

**Building Sketch**



**Subarea Summary**

Code	Description	Gross Area	Living Area
BAS	First Floor	9202	9202
CAN	Canopy	720	0
FLL	Finished Lower Level	4022	4022

PTC      Patio - Concrete                      1416                      0

Powered by Vision Government Solutions, Inc.



Map/Lot/Unit :                      46 / 72A /  
Location:                              1290 FARMINGTON AVE  
Owner Name:                         RLS REALTY LLC  
Account Number:                    0196290

**Parcel Value**

Item	Appraised Value	Assessed Value
Buildings	913,100	639,170
Xtra Bldg Features	0	0
Outbuildings	25,000	17,500
Land	275,500	192,850
<b>Total:</b>	<b>1,213,600</b>	<b>849,520</b>

**Owner of Record**

RLS REALTY LLC  
299 INDUSTRIAL LA  
TORRINGTON, CT 06790

**Ownership History**

Owner Name	Book/Page	Sale Date	Sale Price
RLS REALTY LLC	1230 / 470	10/31/1997	0
RLS REALTY	889 / 282	9/9/1987	0

**Land Use**

Land Use Code	Land Use Description
322	Retail

**Land Line Valuation**

Size	Zone	Appraised Value	Assessed Value
1.10 AC	BG	275,500	192,850

**Construction Detail**

<b>Building # 1</b>		
<b>STYLE</b> Retail Strip	<b>MODEL</b> Comm/Ind	<b>Stories:</b> 1
<b>Occupancy</b> 3	<b>Exterior Wall 1</b> Concr/Cinder	<b>Roof Structure</b> Flat
<b>Roof Cover</b> T+G/Rubber	<b>Interior Wall 1</b> Drywall/Sheetr	<b>Interior Floor 1</b> Carpet
<b>Heating Fuel</b> Propane Gas	<b>Heating Type</b> Forced Air-Duc	<b>AC Type</b> Central
<b>Bldg Use</b> Retail	<b>Heat/AC</b> Heat/AC Pkgs	<b>Frame Type</b> Masonry
<b>Baths/Plumbing</b> Average	<b>Ceiling/Wall</b> Sus-Ceill & WL	<b>Rooms/Prtns</b> Average
<b>Wall Height</b> 18		

**Building Valuation**

**Living Area:** 12,560 square feet      **Year Built:** 1987      **Building Value:** 913,100

**Extra Features**

Code	Description	Units	Appraised Value
No Extra Building Features			

**Outbuildings**

Code	Description	Units	Appraised Value
PAV1	Paving Asph.	25000 S.F.	25000

**Building Sketch**



**Subarea Summary**

Code	Description	Gross Area	Living Area
BAS	First Floor	12560	12560
FOP	Porch, Open	942	0
SLB	Slab	12560	0

Powered by Vision Government Solutions, Inc.



Map/Lot/Unit : 46 / 72 / 1  
 Location: FARMINGTON AVE  
 Owner Name: BRISTOL LAND LLC  
 Account Number: 0108928

**Parcel Value**

Item	Appraised Value	Assessed Value
Buildings	0	0
Xtra Bldg Features	0	0
Outbuildings	0	0
Land	425,800	298,060
<b>Total:</b>	<b>425,800</b>	<b>298,060</b>

**Owner of Record**

BRISTOL LAND LLC  
 43 LAFAYETTE ST  
 WATERBURY, CT 06708

**Ownership History**

Owner Name	Book/Page	Sale Date	Sale Price
BRISTOL LAND LLC	1886/0073	12/21/2011	0
LAFAYETTE REALTY COMPANY	1362/ 995	5/9/2001	400,000
MAHANNAH DOUGLAS T	780/ 849		0

**Land Use**

Land Use Code	Land Use Description
390	Com Ld Dv

**Land Line Valuation**

Size	Zone	Appraised Value	Assessed Value
1.70 AC	BG	425,800	298,060

**Construction Detail**

Building # 1  
 STYLE Vacant Land MODEL Vacant

**Building Valuation**

Living Area: 0 square feet Year Built: Building Value: 0

**Extra Features**

Code Description  
No Extra Building Features

Units

Appraised Value

**Outbuildings**

Code Description  
No Outbuildings

Units

Appraised Value

**Building Sketch**

Vacant Land, No Sketch

Powered by Vision Government Solutions, Inc.



Map/Lot/Unit : 46/ / 73/ /  
Location: 1400 FARMINGTON AVE  
Owner Name: WAL-MART REAL ESTATE BUSINESS TRUST  
Account Number: 0099155

**Parcel Value**

Item	Appraised Value	Assessed Value
Buildings	8,067,600	5,647,320
Xtra Bldg Features	242,100	169,470
Outbuildings	229,500	160,650
Land	2,291,800	1,604,260
<b>Total:</b>	<b>10,831,000</b>	<b>7,581,700</b>

**Owner of Record**

WAL-MART REAL ESTATE BUSINESS TRUST  
C/O WAL-MART STORES INC #2719  
PO BOX 8050, PROPERTY TAX DEPT  
BENTONVILLE, AR 72716-8050

**Ownership History**

Owner Name	Book/Page	Sale Date	Sale Price
WAL-MART REAL ESTATE BUSINESS TRUST	1313/ 623	1/10/2000	2,450,766
LARSON STEPHEN C +	1282/ 84	3/17/1999	0
LARSON STEPHEN C +	981/ 388	1/2/1990	0
LARSON JOHN+ AURHTUR	962/ 656	6/22/1989	0
LARSON ROBERT + JOHN +	922/ 258	6/23/1988	0

**Land Use**

Land Use Code	Land Use Description
328	Shopping Ctr

**Land Line Valuation**

Size	Zone	Appraised Value	Assessed Value
17.20 AC	BG	2,291,800	1,604,260

**Construction Detail**

<b>Building # 1</b>	<b>MODEL</b> Comm/Ind	<b>Stories:</b> 1
<b>STYLE</b> Discount Dept Store	<b>Exterior Wall 1</b> Concr/Cinder	<b>Roof Structure</b> Flat
<b>Occupancy</b> 1	<b>Interior Wall 1</b> Drywall/Sheetr	<b>Interior Floor 1</b> Vinyl/Asphalt
<b>Roof Cover</b> T+G/Rubber	<b>Heating Type</b> Forced Air-Duc	<b>AC Type</b> Central
<b>Heating Fuel</b> Propane Gas	<b>Heat/AC</b> Heat/AC Pkgs	<b>Frame Type</b> Steel
<b>Bldg Use</b> Shopping Ctr	<b>Ceiling/Wall</b> Sus-Ceill & WL	<b>Rooms/Prtns</b> Average
<b>Baths/Plumbing</b> Average		
<b>Wall Height</b> 20		

**Building Valuation**

Living Area: 122,737 square feet      Year Built: 2000      Building Value: 8,067,600

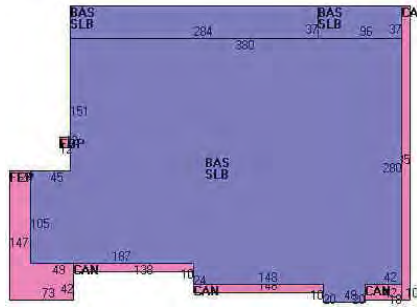
**Extra Features**

Code	Description	Units	Appraised Value
LDL2	Load Lvr Man.	2 Units	1500
SPR	Sprinklers	128323 S.F.	240600
OHD	Overhead Door	3 Units	0

**Outbuildings**

Code	Description	Units	Appraised Value
FN5	Fence 10'	2880 L.F.	32800
PAV2	Paving Concrct	17080 S.F.	34200
PAV1	Paving Asph.	130680 S.F.	130700
GRN3	Green Hse Plst	12738 S.F.	31800

**Building Sketch**



**Subarea Summary**

Code	Description	Gross Area	Living Area
BAS	First Floor	122737	122737
CAN	Canopy	6966	0
FEP	Porch, Enclosed	5586	0
FOP	Porch, Open	144	0
SLB	Slab	122737	0

Powered by Vision Government Solutions, Inc.



Map/Lot/Unit : 46 / 75A /  
 Location: 1444 FARMINGTON AVE  
 Owner Name: RUBY TUESDAY INC  
 Account Number: 0042943

**Parcel Value**

Item	Appraised Value	Assessed Value
Buildings	1,074,600	752,220
Xtra Bldg Features	15,800	11,060
Outbuildings	20,300	14,210
Land	401,700	281,190
<b>Total:</b>	<b>1,512,400</b>	<b>1,058,680</b>

**Owner of Record**

RUBY TUESDAY INC  
 150 WEST CHURCH AVENUE  
 MARYVILLE, TN 37801

**Ownership History**

Owner Name	Book/Page	Sale Date	Sale Price
RUBY TUESDAY INC	1440 / 469	9/16/2002	900,000
ATLANTIC FINANCIAL GROUP LTD	1373 / 166	7/12/2001	0
W/S BRISTOL PROPERTIES LLC	1350 / 686	1/29/2001	0
W/S BRISTOL PROPERTIES LLC	1326 / 708	6/2/2000	0
W/S BRISTOL PROPERTIES LLC	1326 / 708	6/2/2000	0

**Land Use**

Land Use Code	Land Use Description
326	Rest/Club

**Land Line Valuation**

Size	Zone	Appraised Value	Assessed Value
2.80 AC	BG	401,700	281,190

**Construction Detail**

Building # 1		
STYLE	Nat Chain Restr	MODEL Comm/Ind
Occupancy	1	Exterior Wall 1
Roof Cover	T+G/Rubber	Stucco/Masonry
Interior Floor 2	Ceram Clay Til	Interior Wall 1
AC Type	Central	Drywall/Sheetr
Frame Type	Masonry	Heating Fuel 1
Rooms/Prtns	Average	Propane Gas
		Bldg Use
		Rest/Club
		Baths/Plumbing
		Average
		Wall Height
		14
		Stories: 1
		Roof Structure
		Flat
		Interior Floor 1
		Carpet
		Heating Type
		Forced Air-Duc
		Heat/AC
		Heat/AC Pkgs
		Ceiling/Wall
		Sus-Ceil & WL

**Building Valuation**

Living Area: 6,556 square feet	Year Built: 2002	Building Value: 1,074,600
--------------------------------	------------------	---------------------------

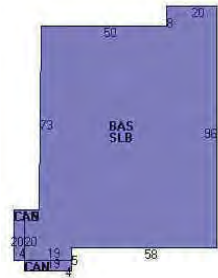
**Extra Features**

Code	Description	Units	Appraised Value
SPR	Sprinklers	6593 S.F.	15800

**Outbuildings**

Code	Description	Units	Appraised Value
PAV1	Paving Asph.	20301 S.F.	20300

**Building Sketch**



**Subarea Summary**

Code	Description	Gross Area	Living Area
BAS	First Floor	6556	6556
CAN	Canopy	156	0
SLB	Slab	6556	0

Powered by Vision Government Solutions, Inc.



Map/Lot/Unit : 46 / 75-8 / 1  
 Location: 1462 FARMINGTON AVE  
 Owner Name: CPD PROPERTIES-1462 FARMINGTON AVENUE  
 Account Number: 0162566

**Parcel Value**

Item	Appraised Value	Assessed Value
Buildings	198,200	138,740
Xtra Bldg Features	54,100	37,870
Outbuildings	96,500	67,550
Land	441,720	309,200
<b>Total:</b>	<b>790,520</b>	<b>553,360</b>

**Owner of Record**

CPD PROPERTIES-1462 FARMINGTON AVENUE  
 LLC  
 536 MAIN ST  
 NEW PALTZ, NY 12561

**Ownership History**

Owner Name	Book/Page	Sale Date	Sale Price
CPD PROPERTIES-1462 FARMINGTON AVENUE	1747/ 975	8/31/2007	1,290,000
MOTIVA ENTERPRISES LLC	1279/ 59	2/22/1999	360,400

**Land Use**

Land Use Code	Land Use Description
312	Gas/Mart

**Land Line Valuation**

Size	Zone	Appraised Value	Assessed Value
0.79 AC	BG	441,720	309,200

**Construction Detail**

<b>Building # 1</b>	<b>MODEL</b> Serv Station	<b>Stories:</b> 1
<b>STYLE</b> PreFab Gas	<b>Exterior Wall 1</b> Pre-cast Panel	<b>Roof Structure</b> Flat
<b>Occupancy</b> 1	<b>Interior Wall 1</b> Drywall/Sheetr	<b>Interior Floor 1</b> Ceram Clay Til
<b>Roof Cover</b> T+G/Rubber	<b>Heating Type</b> Forced Air-Duc	<b>AC Type</b> Heat Pump
<b>Heating Fuel</b> Electric	<b>Heat/AC</b> Heat/AC Pkgs	<b>Frame Type</b> Masonry
<b>Bldg Use</b> Gas/Mart	<b>Ceiling/Wall</b> Sus-Cell & WL	<b>Rooms/Prtns</b> Average
<b>Baths/Plumbing</b> None		
<b>Wall Height</b> 10		

**Building Valuation**

Living Area: 1,000 square feet      Year Built: 1994      Building Value: 198,200



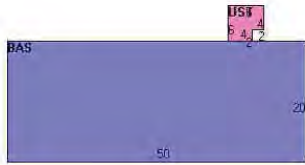
**Extra Features**

Code	Description	Units	Appraised Value
CNP2	Gas Canopy	1908 S.F.	54100

**Outbuildings**

Code	Description	Units	Appraised Value
PAV1	Paving Asph.	18000 S.F.	18000
LT1	Light (1fixt)	3 UNITS	2700
PAV2	Paving Concret	1908 S.F.	3800
GPMP	Gas Pump   2Sided	4 UNITS	40000
TNK1	Tank Under Grm	40000 GALS	32000

**Building Sketch**



**Subarea Summary**

Code	Description	Gross Area	Living Area
BAS	First Floor	1000	1000
UST	Utility, Storage, Unfinished	32	0

Powered by Vision Government Solutions, Inc.



Map/Lot/Unit : 46 / 75-7 / 1  
 Location : 759 CAMP ST  
 Owner Name : WILCZAK MARCUS  
 Account Number : 0166790

**Parcel Value**

Item	Appraised Value	Assessed Value
Buildings	92,300	64,610
Xtra Bldg Features	0	0
Outbuildings	0	0
Land	61,600	43,120
<b>Total:</b>	<b>153,900</b>	<b>107,730</b>

**Owner of Record**

WILCZAK MARCUS  
 759 CAMP ST  
 BRISTOL, CT 06010

**Ownership History**

Owner Name	Book/Page	Sale Date	Sale Price
WILCZAK MARCUS	1918 / 641	11/27/2012	135,000
SNYDER CHARLES F	1865 / 438	3/30/2011	0
SNYDER CHARLES F SETTLOR/TRUSTEE	1566 / 542	6/17/2004	0
SNYDER CHARLES F	392 / 236		0

**Land Use**

Land Use Code	Land Use Description
101	Single Family

**Land Line Valuation**

Size	Zone	Appraised Value	Assessed Value
0.38 AC	R15	61,600	43,120

**Construction Detail**

<b>Building # 1</b>		
STYLE Ranch	MODEL Residential	Stories: 1
Occupancy 1	Exterior Wall 1 Vinyl Siding	Roof Structure: Gable
Roof Cover Asphalt Shingl	Interior Wall 1 Drywall	Interior Flr 1 Average
Heat Fuel Oil	Heat Type: Hot Water	AC Type: None
Total Bedrooms: 03	Total Bthrms: 1	Total Half Baths: 0
Total Rooms: 5	Bsmt Gar None	Fireplaces 1

**Building Valuation**

Living Area: 1,056 square feet	Year Built: 1961	Building Value: 92,300
--------------------------------	------------------	------------------------

**Extra Features**

Code	Description	Units	Appraised Value
No Extra Building Features			

**Outbuildings**

Code	Description	Units	Appraised Value
No Outbuildings			

**Building Sketch**



**Subarea Summary**

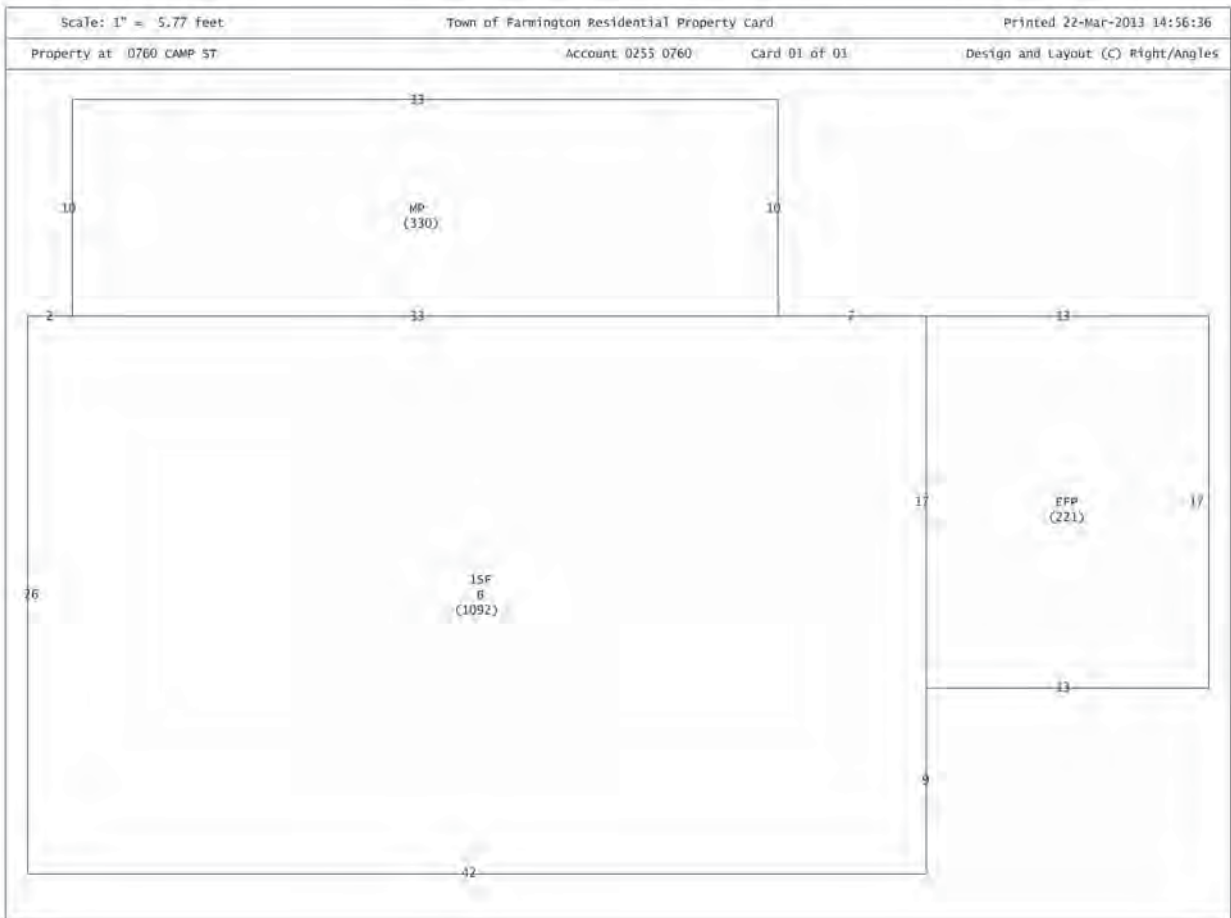
Code	Description	Gross Area	Living Area
BAS	First Floor	1056	1056
BSM	Basement	1056	0
FGR	Garage	336	0

Town of Farmington Residential Property Card

Property at 8078 CAMP ST Account 0255 8078 Card 01 of 01 Design and Layout (C) Right/Angles

Administrative Information				Building Valuation Summary				Area				
Owner name:	CARRIER REJEAN			Dwelling	Frame	Unknown		122,440				
Second name:				Basement	Unknown							
Address:	P O BOX 806			Heating	Unknown	A/C	No					
City/State:	PLAINVILLE CT		Zip: 06062	Plumbing	F/B	H/B	Add Fix:	Wh/p	Sau	ht		
Location Information				Attic	Unknown	Attic size:						
CT: 4,602.01	Vol: 0478	Page: D115	Card: E-2	Route: 0255-004	Nbhd: 04							
Map: 75	New map: 0145	Lot: B1	B111#: 07342	Zone: R20	Prp cl: 510							
Assessments				Exemptions				Last sale				
Assmt category	Qty	Amount	Exempt cat	Amount	Sale date: 25-Feb-1994							
Resident Land	.46	62,510			Sale price:							
Resident Dwelling	1.00				Sale valid:							
Resident Excess				Mkt value:								
	.10	770			100% value: 90,400							
Summary				Sales ratios								
Total assessments	63,280		Old Gross	63,280		Cost/sale:						
Total exemptions					Mkt/sale:							
Net assessment	63,280				Assmt/sale:							
Land Information												
Type use	Acres/SF	Rate	Total	Infl	Factors	Sz	Adj	value	70% value			
PRIM	11	.460	105,000	105,000	VF .15		1.00	89,300	62,310			
Primary site	20,000		vacancy factor									
RES	12	.100	10,500	10,500			1.00	1,100	770			
Residual	4,400											
				.560 acres				Total land value		90,400 63,280		
Residential Dwelling Information				Building additions				Area		Value		
Subject	Code	Description		Type		Area		Value				
Style	Unknown											
Exterior Walls	Unknown											
Roof Material	Unknown											
Roof Type	Unknown											
				Counts								
Condo Unit Loc				Total Rooms	Other Unf. Area							
Condo Type				Bedrooms	Unfin Base Area							
Condo Loft Ar				Full Baths	Dormer linear f							
Heating System	Unknown			Half Baths	Masonry trim sf							
Heating Fuel	Unknown			Addn'l Fixtures	Finish bsmt sz							
Attic ov base	Unknown			Whirlpool	Rec Room Size							
Grade	Unknown			Sauna	Gross liv.area							
Bsmt garage	Unknown			HOT Tub								
				M/F Stacks								
Basement Type	Unknown			w/B Stacks								
Bsmt Fin Type	Unknown			w/B Openings								
Air Condition	Unknown			Condo Loft sf								
Interior Cond	Unknown			Year Built:								
Exterior Cond	Unknown											
				Date				Vol Page Owner		Price		
				29-Sep-1989				0400 0851 R & C CONSTRUCTION		85,000		
				17-Jan-1984				0300 1092 TARCHINI DOROTHY A				

Administrative Information				Building Valuation Summary				Area				
Owner name:	CARRIER REJEAN			Dwelling	Frame	1 story w/bsmt		1,092		122,440		
Second name:				Basement	Full							
Address:	P O BOX 806			Heating	Yes	A/C	No					
City/State:	PLAINVILLE CT		Zip: 06062	Plumbing	F/B	H/B	2	Add Fix:	Wh/p	Sau	ht	
Location Information				Attic	None	Attic size:				8,800		
CT: 4,602.01	Vol: 0633	Page: 0558	Card: E-1	Route: 0255-005	Nbhd: 04					14,780		
Map: 75	New map: 0145	Lot: 38A	B111#: 05149	Zone: R20	Prp cl: 131					8,850		
Assessments				Exemptions				Last sale				
Assmt category	Qty	Amount	Exempt cat	Amount	Sale date: 14-Sep-2000							
Resident Land	.46	73,500			Sale price:							
Resident Dwelling	1.00	66,250			Sale valid:							
Resident Excess				Mkt value:								
	.52	3,850			100% value: 205,140							
Summary				Sales ratios								
Total assessments	143,600		Old Gross	143,600		Cost/sale:						
Total exemptions					Mkt/sale:							
Net assessment	143,600				Assmt/sale:							
Land Information												
Type use	Acres/SF	Rate	Total	Infl	Factors	Sz	Adj	value	70% value			
PRIM	11	.460	105,000	105,000			1.00	105,000	73,500			
Primary site	20,000											
RES	12	.520	10,500	10,500			1.00	5,500	3,850			
Residual	22,700											
				.980 acres				Total land value		110,500 77,350		
Residential Dwelling Information				Building additions				Area		Value		
Subject	Code	Description		Type		Area		Value				
Style	01	Ranch										
Exterior Walls	03	Alum/Vinyl Sidin										
Roof Material	01	Asphalt Shingles										
Roof Type	01	Gable										
				Counts								
Condo Unit Loc				Total Rooms	Other Unf. Area							
Condo Type				Bedrooms	Unfin Base Area							
Condo Loft Ar				Full Baths	Dormer linear f							
Heating System	01	Hot Water		Half Baths	Masonry trim sf							
Heating Fuel	01	Oil		Addn'l Fixtures	Finish bsmt sz							
Attic ov base	99	None		Whirlpool	Rec Room Size							
Grade	30	C		Sauna	Gross liv.area		1,092					
Bsmt garage	99	None		HOT Tub								
				M/F Stacks								
Basement Type	01	Full		w/B Stacks	1							
Bsmt Fin Type	01	Unfinished		w/B Openings	2							
Air Condition	99	None		Condo Loft sf								
Interior Cond	04	Average		Year Built:	1958							
Exterior Cond	03	Fair										
				Date				Vol Page Owner		Price		
				25-Feb-1994				0478 0119 CARRIER REJEAN		130,000		



Town of Farmington Residential Property Card

Property at 0401 SCOTT SWAMP RD Account 1695 0401 Card 01 of 01 Design and Layout (C) Right/Angles

Administrative Information			
Owner name:	CARRIER REJEAN		
Second name:			
Address:	P O BOX 806		
City/state:	PLAINVILLE CT	Zip:	06062
Location Information			
CT:	4,602.01	Vol:	0633
Map:	75	New map:	0145
Page:	0558	Card:	5-60
Lot:	38	Route:	1695-032
B111#:	05145	Nbhd:	04
Zone:	R12	Prp cl:	131
Assessments			
Assmt category	Qty	Amount	Exemptions
Resident Land	.28	58,240	
Resident Excess	.64	4,690	
Summary			
Total assessments		62,930	Old Gross 62,930
Total exemptions			
Net assessment		62,930	
Land Information			
Type use	Acres/SF	Rate	Total Infl Factors Sz Adj value 70% Value
PRIM	11	.280	105,000 LO .10 .88 83,200 58,240
RES	12	.640	10,500 Location 1.00 6,700 4,690
Residual		27,900	
		.920 acres	Total land value 89,900 62,930

Date	Vol	Page	Owner	Price
25-Feb-1994	0478	0111	CARRIER REJEAN	
03-Nov-1987	0367	0337	MODERNAGE DEVELOPERS INC	250,000





Town of Farmington Residential Property Card

Property at: 8781 SCOTT SWAMP RD Account 1695 8781 Card 01 of 01 Design and Layout (C) Right/Angles

**Administrative Information**  
 Owner name: NAJDZIENOWICZ IGNACY  
 Second name: AND ANNIE W  
 Address: 393 SCOTT SWAMP RD  
 City/state: FARMINGTON CT Zip: 06032

**Location Information**  
 CT: 4,602.01 Vol: 0185 Page: 0160 Card: 5-58 Route: 1695-030 Nhbhd: 04  
 Map: 75 New map: 0145 Lot: 40 B111#: 05341 Zone: R12 Prp cl: 511  
**Assessments**  
 Assmt category Qty Amount Exempt Cat Amount Sale date: 11-Aug-1967  
 Resident Land .28 49,490  
 Resident Outbldg 2.00 3,300  
 Resident Excess .55 4,060  
**Summary**  
 Total assessments 56,850 Old Gross 56,850 Cost/sale :  
 Total exemptions Mkt/sale :  
 Net assessment 56,850 Assmt/sale :

**Land Information**

Type use	Acres/SF	Rate	Total	Infl	Factors	Sz	Adj	value	70% value
PRIM	11	.280	105,000	105,000	VF .15	LO .10	.88	70,700	49,490
Primary site	12,200				Vacancy factor	Location			
RES	12	.550	10,500	10,500			1.00	5,800	4,060
Residual	24,000								
		.830 acres	Total land value	76,500				53,550	

**Outbuilding Information**

Description	Wtd	Len	Area	Rate	Year	Cnd	RCN	Depr	Value
Canopy	9	17	153	10.94	1940	D	1,674	55	750
Pole Frame Bldg	28	17	476	18.43	1940	D	8,773	55	3,950
		value at 70%	3,290	value at 100%	4,700				

Town of Farmington Residential Property Card

Property at: 0385 SCOTT SWAMP RD Account 1695 0385 Card 01 of 01 Design and Layout (C) Right/Angles

**Administrative Information**  
 Owner name: CARRIER REJEAN  
 Second name:  
 Address: P O BOX 806  
 City/state: PLAINVILLE CT Zip: 06062

**Location Information**  
 CT: 4,602.01 Vol: 0892 Page: 0865 Card: 5-57 Route: 1695-029 Nhbhd: 04  
 Map: 75 New map: 0145 Lot: 40A B111#: 05147 Zone: R12 Prp cl: 134  
**Assessments**  
 Assmt category Qty Amount Exempt Cat Amount Sale date: 01-Dec-2006  
 Resident Land .46 66,150  
 Resident Dwelling 1.00 165,940  
 Resident Excess .57 4,200  
**Summary**  
 Total assessments 236,290 Old Gross 236,290 Cost/sale : .9645  
 Total exemptions Mkt/sale :  
 Net assessment 236,290 Assmt/sale: .6751

**Land Information**

Type use	Acres/SF	Rate	Total	Infl	Factors	Sz	Adj	value	70% value
PRIM	11	.460	105,000	105,000	LO .10		1.00	94,500	66,150
Primary site	20,000				Location				
RES	12	.570	10,500	10,500			1.00	6,000	4,200
Residual	24,800								
		1.030 acres	Total land value	100,500				70,350	

**Building Valuation Summary**

Category	Type	Area	Value
Dwelling	Frame 1 story w/bsmt	928	109,920
Basement	Full		
Heating	Yes A/C No		
Plumbing	4 F/B H/B 6 Add Fix.		26,400
Attic	None Attic size:		
Other Features			161,630
Sub-Total			297,950
Grade	C+	Factor 1.0200	
CDU		C&O Factor 1.00	
Depr:	Phys 22% Econ % Func % Inc: % Adj:		237,050
	Computed cost value @ 70%		165,940

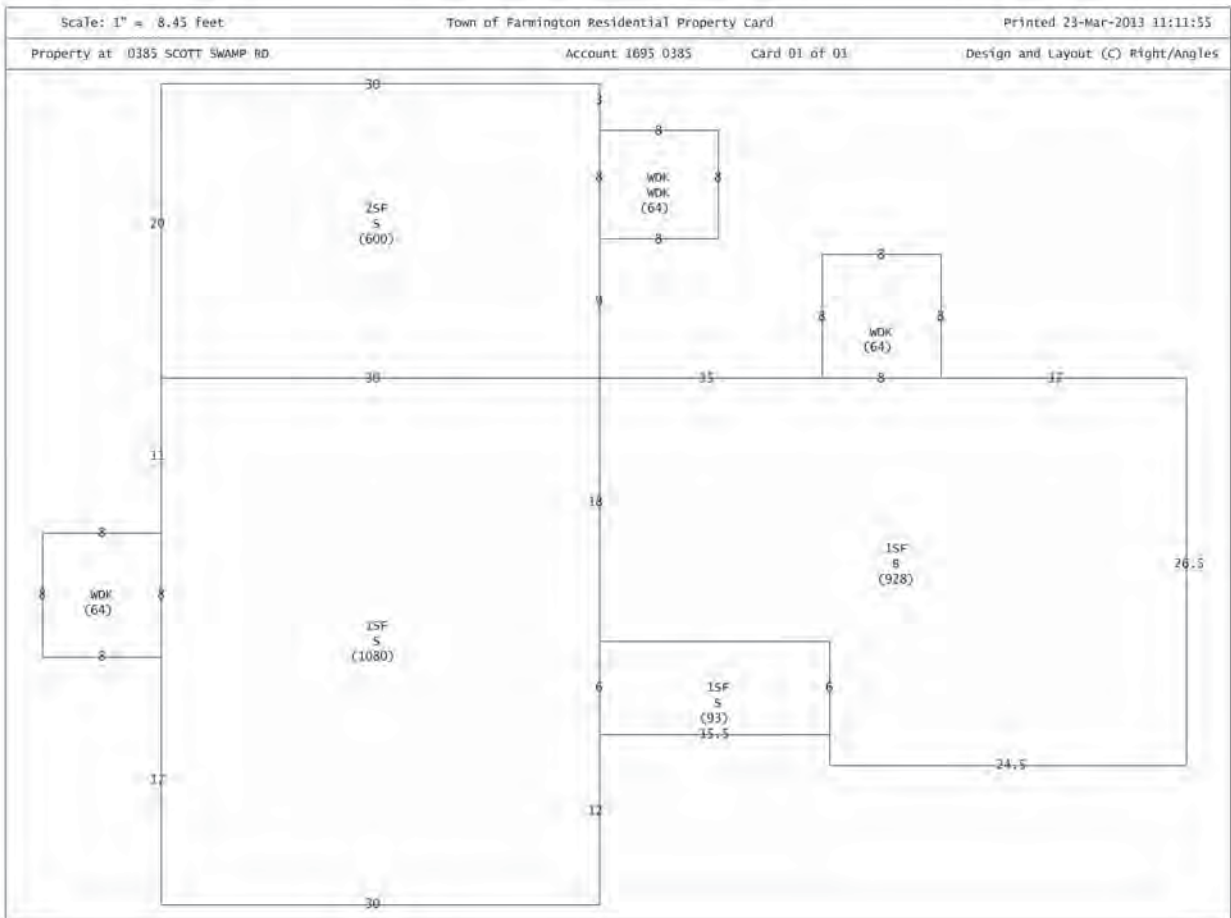
**Building additions**

Category	Type	Area	Value
P Porches, Patios, Decks	DECU Wood Deck Upper	64	790
P Porches, Patios, Decks	DECK Wood deck	64	1,060
L Living Area	FRFF Frame first floor	1,773	126,380
L Living Area	FRUF Frame upper full	600	31,280
P Porches, Patios, Decks	DECK wood deck	64	1,060
P Porches, Patios, Decks	DECK wood deck	64	1,060
		Total all additions	161,630

**Residential Dwelling Information**

Subject	Code	Description	Counts
Style	10	Multi-Family	
Exterior Walls	03	Alum/Vinyl Siding	
Roof Material	01	Asphalt Shingles	
Roof Type	01	Gable	
Condo Unit Loc			
Condo Type			
Condo Loft Ar			
Heating System	01	Hot Water	
Heating Fuel	01	Oil	
Attic ov base	99	None	
Grade	33	C+	
Bsmt garage	99	None	
Basement Type	01	Full	
Bsmt Fin Type	01	Unfinished	
Air Condition	99	None	
Interior Cond	04	Average	
Exterior Cond	04	Average	
		Year Built: 1980	

Date: 02-Oct-1992 Vol Page Owner Price  
 16-Jul-1987 0359 0227 CARRIER DIANE 240,000  
 MODERNAGE DEVELOPERS INC 250,000



Town of Farmington Residential Property Card

Property at 8775 SCOTT SWAMP RD      Account 1695 8775      Card 01 of 01      Design and Layout (C) Right/Angles

Administrative Information			
Owner name:	CARLSON RICHARD A AND		
Second name:	PEARL		
Address:	34 CONCORD ST		
City/state:	BRISTOL CT	Zip:	06010
Location Information			
CT:	4,602.01	Vol:	0187 Page: 0389 Card: 5-56 Route: 1695-028 Nbrhd: 04
Map:	75	New map:	0145 Lot: 41 B111#: 01081 Zone: R12 Prp cl: 510
Assessments			
Assmt category	Qty	Amount	Exemptions
Resident Land	.28	49,490	
Resident Excess	.34	2,520	
Summary			
Total assessments		52,010	Old Gross 55,370
Total exemptions			Cost/sale :
Net assessment		52,010	Mkt/sale :
			Assmt/sale:
Land Information			
Type use	Acres/SF	Rate	Total Infl Factors Sz Adj value 70% value
PRIM	11	.280	105,000 VF .15 L0 .10 .88 70,700 49,490
Primary site	12,200		Vacancy factor Location
RES	12	.340	10,500 10,500 1.00 3,600 2,520
Residual	14,800		
.620 acres		Total land value	74,300 52,010



Town of Farmington Residential Property Card

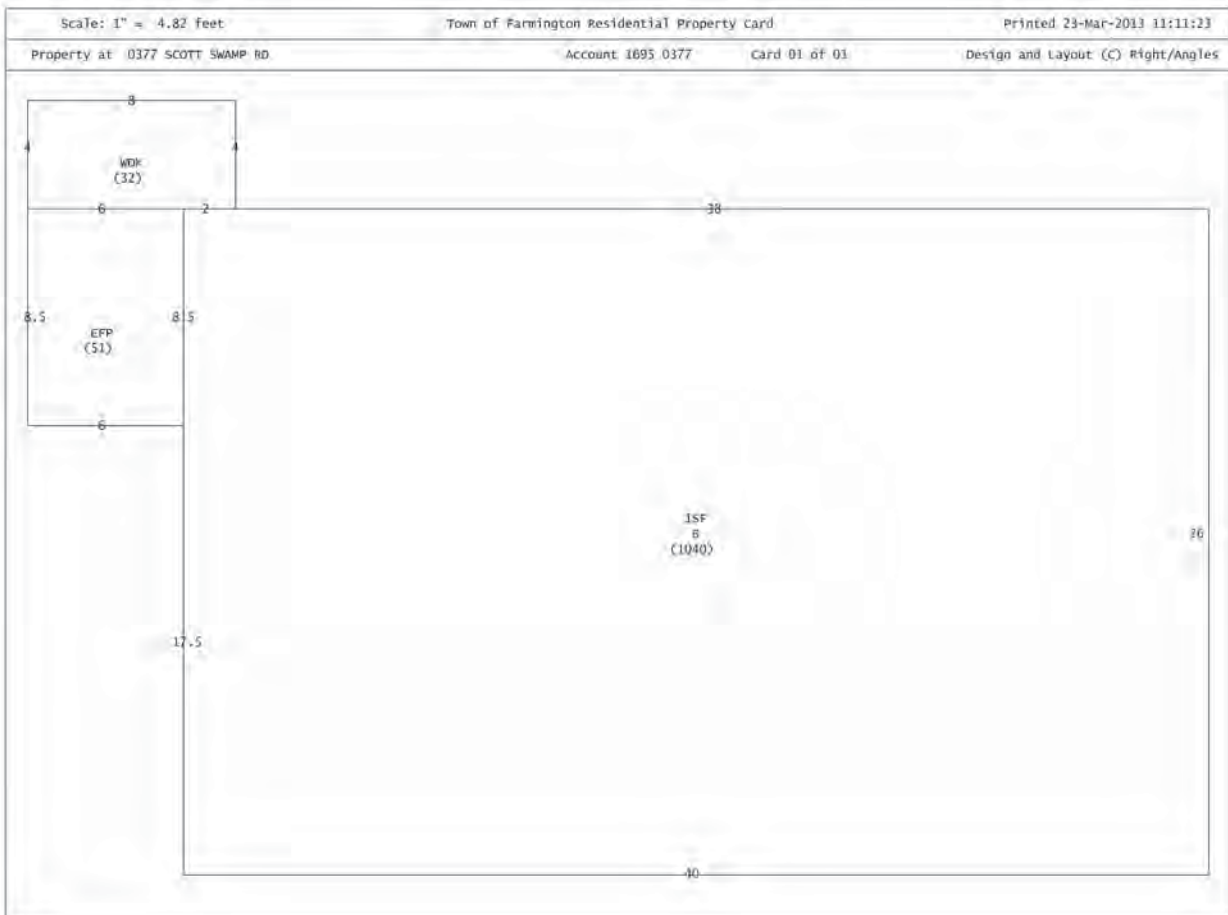
Property at: 0377 SCOTT SWAMP RD

Account 1695 0377

Card 01 of 01

Design and Layout (C) Right/Angles

<b>Administrative Information</b> Owner name: CARLSON RICHARD A EST OF Second name: % RICHARD L CARLSON Address: 34 CONCORD ST City/state: BRISTOL CT Zip: 06010		<b>Building Valuation Summary</b> Dwelling Frame 1 story w/bsmt Basement Full Heating Yes Plumbing 1 F/B Attic None Additions Other Features WB Sub-Total Grade C CDU Depr: Phys 32% Econ % Func % Inc: % Adj: Computed cost value @ 70%		Area 1,040 118,470 3,560 5,900 127,930 84,380 59,070
<b>Location Information</b> CT: 4,602.01 Vol: 0905 Page: 0844 Card: 5-55 Map: 75 New map: 0145 Lot: 41A B111#: 01080 Zone: R12 Prp cl: 131 Route: 1695-027 Nhbhd: 04 Last sale:		<b>Assessments</b> Assmt category qty Amount Exempt cat Amount Resident Land .28 58,240 Resident Dwelling 1.00 59,070 Resident Outldg 1.00 620 Resident Excess .37 2,730 Summary Total assessments 120,660 Old Gross 120,660 Total exemptions Net assessment 120,660 Sale date: 30-May-2007 Sale price: Sale valid: Mkt value: 100% value: 172,370 Sales ratios Cost/sale: Mkt/sale: Assmt/sale:		Building additions Category Type Area Value P Porches, Patios, Decks FEFF Frame enclosed first F 51 3,030 P Porches, Patios, Decks DECK wood deck 32 530 Total all additions 3,560
<b>Land Information</b> Type use Acres/SF Rate Total Infl Factors Sz Adj value 70% value PRIM 11 .280 105,000 105,000 LO .10 .88 83,200 58,240 Primary site 12,200 Location RES 12 .370 10,500 10,500 1.00 3,900 2,730 Residual 16,100 .650 acres Total land value 87,100 60,970				
<b>Residential Dwelling Information</b> Subject Code Description Style 01 Ranch Exterior Walls 03 Alum/Vinyl Siding Roof Material 01 Asphalt Shingles Roof Type 01 Gable Condo Unit Loc Condo Type Condo Loft Ar Heating System 02 Warm Air Heating Fuel 01 Oil Attic ov base 99 None Grade 30 C Bsmt garage 99 None Basement Type 01 Full Bsmt Fin Type 01 Unfinished Air Condition 99 None Interior Cond 04 Average Exterior Cond 04 Average		<b>Outbuilding Information</b> Description Wtd Len Area Rate Year Cnd RCN Depr Value Frame utility Shed 8 12 96 13.43 1980 C 1,289 32 880 Value at 70% 620 Value at 100% 880 Date Vol Page Owner Price 05-May-2007 0903 0895 CARLSON RICHARD A 22-Jan-1968 0187 0389 CARLSON RICHARD A & PEARL		

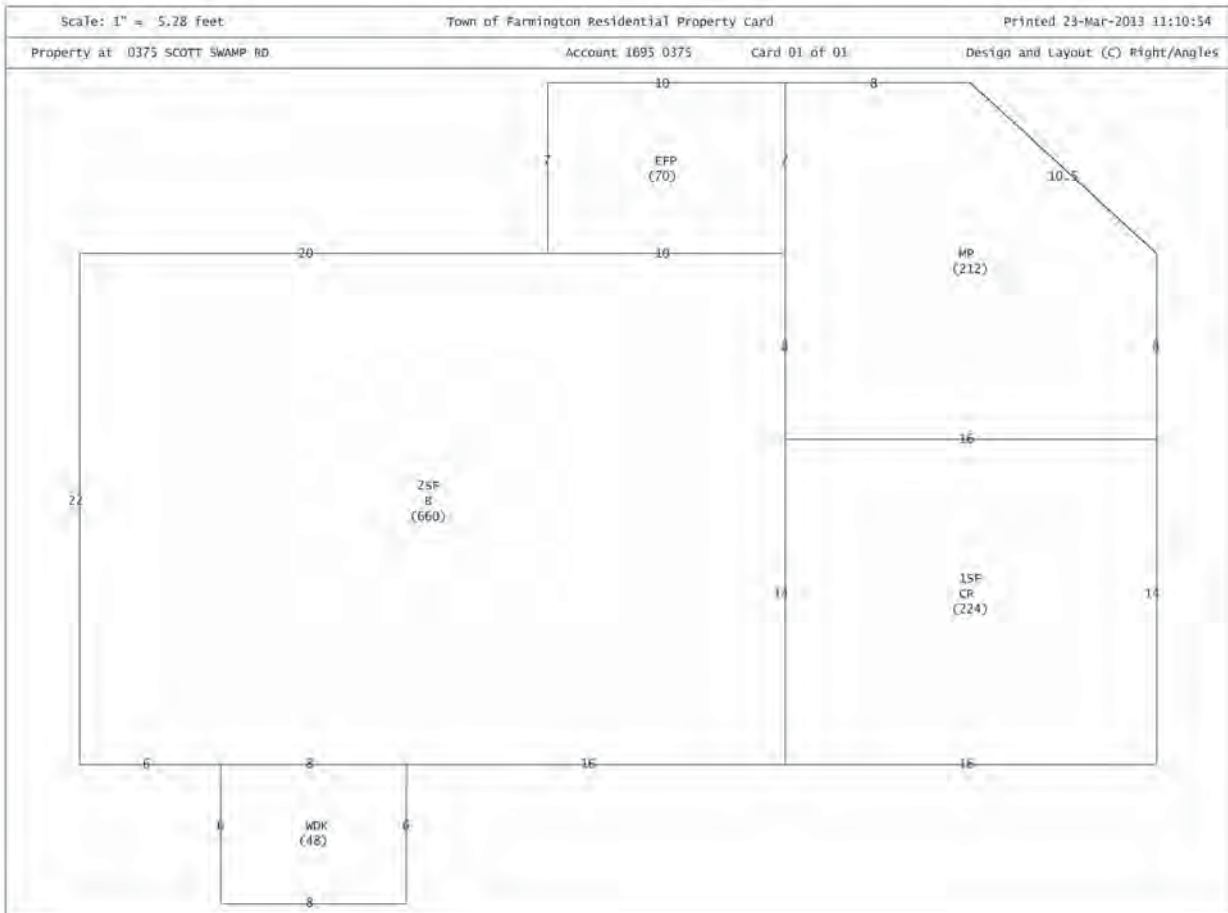




Town of Farmington Residential Property Card

Property at: 0375 SCOTT SWAMP RD Account 1695 0375 Card 01 of 01 Design and Layout (C) Right/Angles

<b>Administrative Information</b> Owner name: THOMPSON PHILIP D AND Second name: PATRICIA M Address: 375 SCOTT SWAMP RD City/State: FARMINGTON CT Zip: 06032		<b>Building Valuation Summary</b> Dwelling Frame 2 story w/ bsm Basement Full Heating Yes Plumbing 1 F/B Attic None Additions Other Features WB M Stk Sub-Total Grade C CDJ Depr: Phys 35% Econ % Func % Inc: % Adj: Computed cost value @ 70%		Area 660 132,760 21,970 10,100 164,830 103,920 72,740
<b>Location Information</b> CT: 4,602.01 Vol: 0219 Page: 0442 Card: 5-54 Route: 1695-026 Nhd: 04 Map: 75 New map: 0145 Lot: 41B B111#: 07429 Zone: R12 Prp cl: 131		<b>Assessments</b> Assmt category Qty Amount Exempt cat Amount Sale date: 08-Mar-1973 Resident Land .28 58,240 Resident Dwelling 1.00 72,740 Resident Outldg 1.00 1,550 Resident Excess .52 3,850		Last sale Sales ratios Cost/sale : Mkt/sale : Assmt/sale:
<b>Land Information</b> Type use Acres/SF Rate Total Infl Factors Sz Adj value 70% value PRIM 11 .280 105,000 105,000 LO .10 .88 83,200 58,240 Primary site 12,200 Location RES 12 .520 10,500 10,500 1.00 5,500 3,850 Residual 22,700 .800 acres Total land value 88,700 62,090		<b>Building additions</b> Category Type Area Value L Living Area FRFF Frame first floor 224 15,970 P Porches, Patios, Decks FEFF Frame enclosed first F 70 4,160 P Porches, Patios, Decks BPAT Brick/concrete patio 212 1,050 P Porches, Patios, Decks DECK wood deck 48 790 Total all additions 21,970		
<b>Residential Dwelling Information</b> Style 02 Cape Exterior Walls 01 Wood Roof Material 01 Asphalt Shingles Roof Type 01 Gable Condo Unit Loc Condo Type Condo Loft Ar Heating System 02 Warm Air Heating Fuel 01 Oil Attic ov base 99 None Grade 30 C Bsm garage 99 None Basement Type 01 Full Bsm Fin Type 01 Unfinished Air Condition 99 None Interior Cond 04 Average Exterior Cond 04 Average		<b>Outbuilding Information</b> Description Wld Len Area Rate Year Cnd RCN Depr Value Frame utility Shed 20 15 300 13.43 1936 C 4,029 45 2,220 value at 70% 1,550 value at 100% 2,220		
<b>Subject Code Description</b> Style 02 Cape Exterior Walls 01 Wood Roof Material 01 Asphalt Shingles Roof Type 01 Gable Condo Unit Loc Condo Type Condo Loft Ar Heating System 02 Warm Air Heating Fuel 01 Oil Attic ov base 99 None Grade 30 C Bsm garage 99 None Basement Type 01 Full Bsm Fin Type 01 Unfinished Air Condition 99 None Interior Cond 04 Average Exterior Cond 04 Average		<b>Counts</b> Total Rooms 7 Bedrooms 3 Full Baths 1 Half Baths 1 Addtn'l Fixtures Whirlpool Sauna Hot Tub M/F Stacks 1 W/B Stacks 1 W/B Openings 1 Condo Loft sf Year Built: 1929		



Town of Farmington Residential Property Card

Property at: 8787 SCOTT SWAMP RD Account 1695 8787 Card 01 of 01 Design and Layout (C) Right/Angles

**Administrative Information**  
 Owner name: BRISTOL FARMS ASSOCIATES LLC  
 Second name:  
 Address: 1461 FARMINGTON AV  
 City/state: BRISTOL CT Zip: 06010

**Location Information**  
 CT: 4,602.01 Vol: 0746 Page: 0722 Card: N-698 Route: 1695-033 Nhbhd: 04  
 Map: 75 New map: 0145 Lot: 4 B111#: 07880 Zone: R12 Prp cl: 510  
 Last sale:  
**Assessments**  
 Assmt category Qty Amount Exempt cat Amount Sale date: 09-Apr-2003  
 Resident Land .28 49,490 Sale price: 43,700  
 Sale valid:  
 Values  
 Mkt value:  
 100% value: 76,600  
**Resident Excess** .56 4,130  
 Summary  
 Total assessments 53,620 Old Gross 57,260 Cost/sale: 1.7529  
 Total exemptions Mkt/sale:  
 Net assessment 53,620 Assmt/sale: 1.2270

**Land Information**

Type use	Acres/SF	Rate	Total	Infl	Factors	Sz	Adj	value	70% value
PRIM	11	.280	105,000	105,000	VF .15	LO .10	.88	70,700	49,490
Primary site	12,200				Vacancy factor	Location			
RES	12	.560	10,500	10,500			1.00	5,900	4,130
Residual	24,400								
		.840 acres	Total land value					76,600	53,620

Date: Vol Page Owner Price  
 08-Jun-1987 0356 0244 WINCHESTER ASSOCIATES LTD 114,000  
 15-Sep-1986 0339 0087 GLENWOOD ASSOCIATES LTD

Town of Farmington Residential Property Card

Property at: 0398 SCOTT SWAMP RD Account 1695 0398 Card 01 of 01 Design and Layout (C) Right/Angles

**Administrative Information**  
 Owner name: BRISTOL FARMS ASSOCIATES LLC  
 Second name:  
 Address: 223 BROAD ST  
 City/state: BRISTOL CT Zip: 06010

**Location Information**  
 CT: 4,602.01 Vol: 0734 Page: 0875 Card: N-68 Route: 1695-034 Nhbhd: 04  
 Map: 75 New map: 0145 Lot: 4A B111#: 04463 Zone: R12 Prp cl: 131  
 Last sale:  
**Assessments**  
 Assmt category Qty Amount Exempt cat Amount Sale date: 29-Jan-2003  
 Resident Land .28 58,240 Sale price: 175,000  
 Resident Dwelling 1.00 72,400 Sale valid:  
 Values  
 Mkt value:  
 100% value: 189,630  
**Resident Excess** .29 2,100  
 Summary  
 Total assessments 132,740 Old Gross 132,740 Cost/sale: 1.0836  
 Total exemptions Mkt/sale:  
 Net assessment 132,740 Assmt/sale: .7585

**Land Information**

Type use	Acres/SF	Rate	Total	Infl	Factors	Sz	Adj	value	70% value
PRIM	11	.280	105,000	105,000	LO .10		.88	83,200	58,240
Primary site	12,200				Location				
RES	12	.290	10,500	10,500			1.00	3,000	2,100
Residual	12,600								
		.570 acres	Total land value					86,200	60,340

**Building Valuation Summary**

Area	Value
Dwelling	140,460
Basement	728
Heating	
Plumbing	1,760
Attic	7,770
Other Features	9,900
Sub-Total	164,050
CDU	
Depr: Phys 35% Econ	103,430
Computed cost value @ 70%	72,400

**Building additions**

Category	Type	Area	Value
P. Porches, Patios, Decks	FEFF Frame enclosed first F	70	4,160
		Total all additions	4,160

**Residential Dwelling Information**

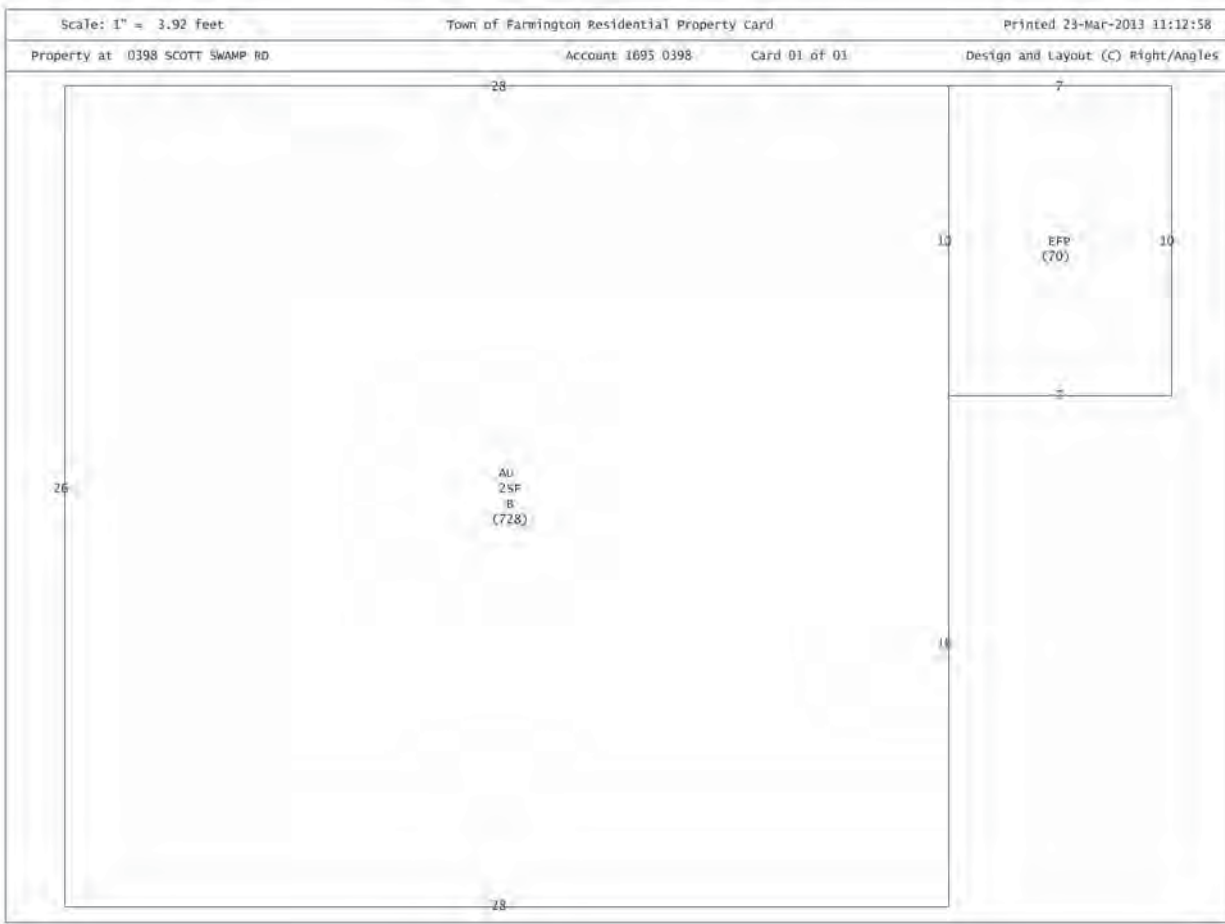
Subject	Code	Description
Style	04	Colonial
Exterior Walls	02	Wood Shingles
Roof Material	01	Asphalt Shingles
Roof Type	01	Gable
Condo Unit Loc		
Condo Type		
Condo Loft Ar		
Heating System	02	Warm Air
Heating Fuel	01	Oil
Attic ov base	02	Unfinished
Grade	30	C
Bsmt garage	11	Basement 1 car
Basement Type	01	Full
Bsmt Fin Type	01	Unfinished
Air Condition	99	None
Interior Cond	04	Average
Exterior Cond	04	Average
		Year Built: 1949

**Outbuilding Information**

Description	Wld Len	Area	Rate	Year	Cnd	RCN	Depr	Value
								Value at 70%
								Value at 100%

Date: Vol Page Owner Price  
 14-Dec-1992 0453 0580 LINDQUIST HAROLD J &  
 15-Mar-1950 0104 0263 LINDQUIST KATHERINE S

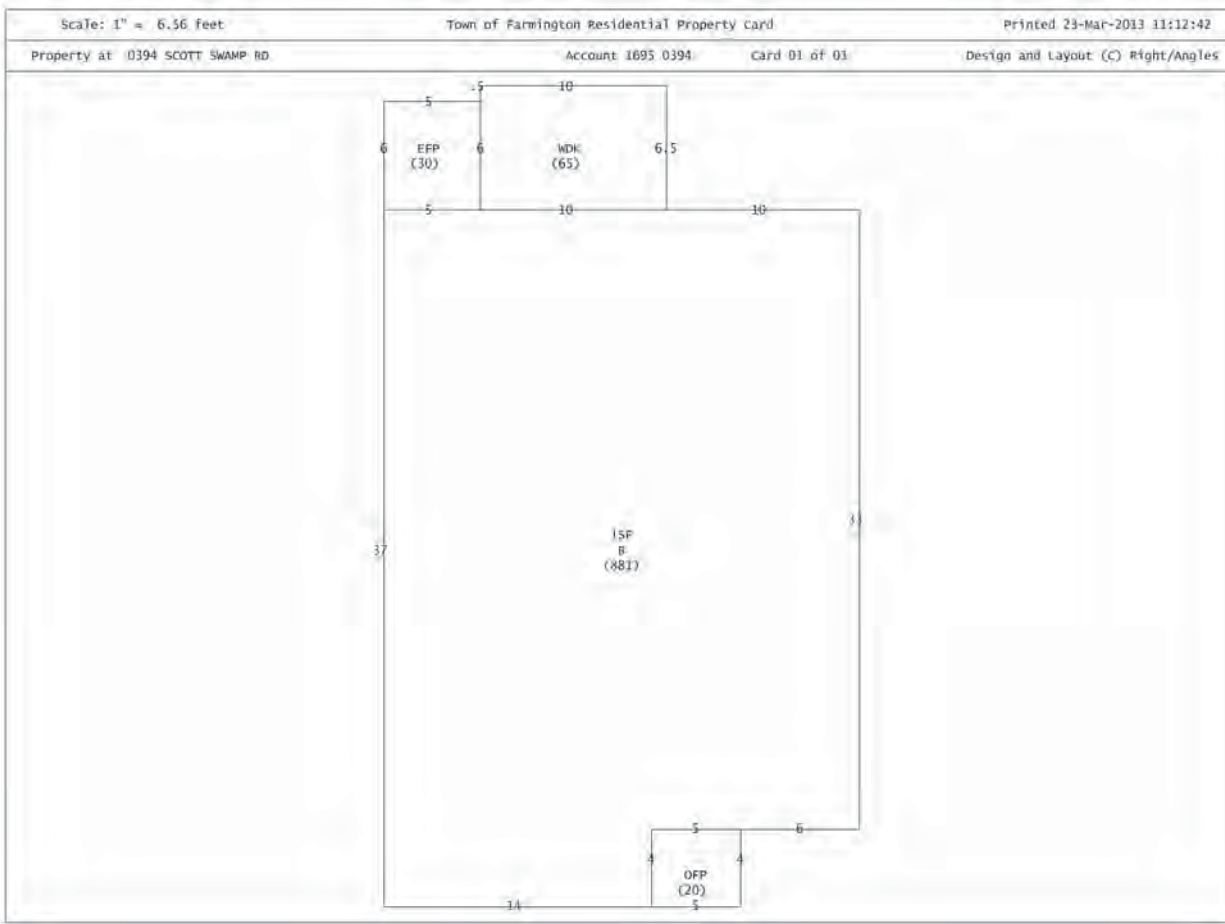




Town of Farmington Residential Property Card

Property at 0394 SCOTT SWAMP RD Account 1695 0394 Card 01 of 01 Design and Layout (C) Right/Angles

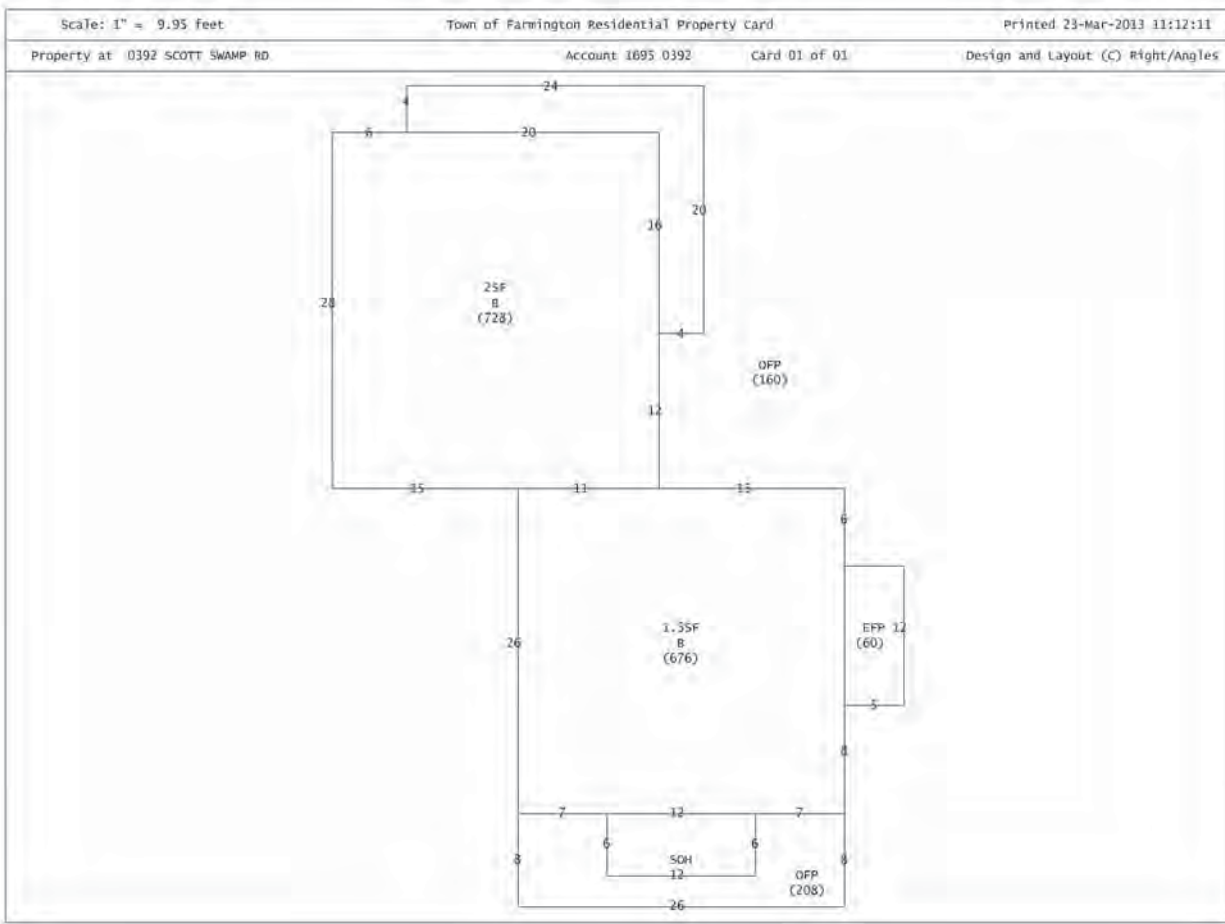
Administrative Information				Building Valuation Summary										
Owner name:	KU WENDY			Dwelling	Frame	1 story w/bsmt		Area	881	106,340				
Second name:				Basement	Full									
Address:	41 COPE FARMS RD			Heating	Yes	A/C	No							
City/state:	FARMINGTON CT			Plumbing	1 F/B	H/B	Add fix:	Wh/p	Sau	ht				
	Zip: 06032			Attic	None	Attic size:								
Location Information				Other Features				Bsmt Gar		3,610				
CT: 4,602.01	Vol: 0830	Page: 1049	Card: N-67	Route: 1695-035	Nbhd: 04					4,000				
Map: 75	New map: 0145	Lot: 2	Bill#: 04165	Zone: R12	Prp cl: 131									
Assessments				Exemptions				Last sale						
Assmt category	Qty	Amount	Exempt cat	Amount	Sale date: 14-Jan-2005									
Resident Land	.28	58,240			Sale price: 80,000									
Resident Dwelling	1.00	50,290			Sale valid:									
Resident Outbldg	1.00	1,480			Values									
Resident Excess	.31	2,310			Mkt value:									
Summary				Sales ratios				Sub-Total		113,950				
Total assessments	112,320		Old Gross	112,320	Cost/sale:	2.0058		CDU		C				
Total exemptions					Mkt/sale:			Depr: Phys 35% Econ		% Func % Inc: % Adj:				
Net assessment	112,320				Assmt/sale:	1.4040		Computed cost value @ 70%		50,290				
Land Information				Building additions				Area		Value				
Type use	Acres/SF	Rate	Total	Infl	Factors	Sz	Adj	value	70% value					
PRIM	11	.280	105,000	105,000	LO	.10	.88	83,200	58,240					
Primary site				Location										
RES	12	.310	10,500	10,500			1.00	3,300	2,310					
Residual	13,500													
				.590 acres				Total land value		86,500	60,550			
Residential Dwelling Information				Outbuilding Information				Total all additions		3,610				
Style	01	Ranch			Description	Wld Len	Area	Rate	Year	Cnd	RCN	Depr	Value	
Exterior Walls	03	Alum/Vinyl Sidin			Frame utility Shed	10	20	200	13.43	1999	B	2,686	21	2,120
Roof Material	01	Asphalt Shingles							Value at 70%		1,480	Value at 100%		2,120
Roof Type	01	Gable												
Counts				Story Height: 1.0										
Condo Unit Loc			Total Rooms	5		Other Unf. Area								
Condo Type			Bedrooms	2		Unfin Base Area								
Condo Loft Ar			Full Baths	1		Dormer linear F								
Heating System	01	Hot Water	Half Baths			Masonry trim sf								
Heating Fuel	01	Oil	Addn'l Fixtures			Finish bsmt sz								
Attic ov base	99	None	Whirlpool			Rec Room Size								
Grade	30	C	Sauna			Gross liv.area	881							
Bsmt garage	11	Basement 1 car	Hot Tub											
Basement Type	01	Full	M/F Stacks											
Bsmt Fin Type	01	Unfinished	W/B Stacks											
Air Condition	99	None	W/B Openings											
Interior Cond	04	Average	Condo Loft sf											
Exterior Cond	04	Average	Year Built: 1930											
Date				Vol	Page	Owner	Price							
20-Sep-1995				0504	0773	KU GEORGE C	81,000							
16-Mar-1953				0111	0343	KUPEC ANNA M								



Town of Farmington Residential Property Card

Property at 0392 SCOTT SWAMP RD Account 1695 0392 Card 01 of 01 Design and Layout (C) Right/Angles

<b>Administrative Information</b> Owner name: GRANGER GEORGE M TR EST OF Second name: MARLINE P GRANGER EXR Address: P O BOX 9678 City/state: FORESTVILLE CT Zip: 06011		<b>Building Valuation Summary</b> Dwelling: Frame 1 1/2 story w/ bsmt Area: 676 Value: 117,340 Basement: Full Heating: Yes Plumbing: 2 F/B 1 H/B 1 Add Fix: wh/p Sau ht 10,560 Attic: None Attic size: Additions: Other Features: DM Bsmt Gar 119,030 Sub-Total: 253,430 Grade: C Factor: .9700 CDJ: C&O Factor: 1.00 Depr: Phys 35% Econ % Func % Inc: % Adj: 159,790 Computed cost value @ 70%: 111,850																																																																																											
<b>Location Information</b> CT: 4,602.01 Vol: 1024 Page: D083 Card: N-66 Route: 1695-036 Nhbhd: 04 Map: 75 New map: 0145 Lot: 3 Bill#: 02979 Zone: R12 Prp cl: 132		<b>Assessments</b> Assmt category Qty Amount Exempt cat Amount Sale date: 12-Dec-2011 Resident Land .28 58,240 Resident Dwelling 1.00 111,850 Resident Excess .04 280 Total assessments 170,370 Old Gross 170,370 Cost/sale : Total exemptions Mkt/sale : Net assessment 170,370 Assmt/sale:																																																																																											
<b>Land Information</b> <table border="1"> <thead> <tr> <th>Type</th> <th>Acres/SF</th> <th>Rate</th> <th>Total</th> <th>Infl</th> <th>Factors</th> <th>Sz</th> <th>Adj</th> <th>value</th> <th>70% value</th> </tr> </thead> <tbody> <tr> <td>PRIM</td> <td>11</td> <td>.280</td> <td>105,000</td> <td>LO</td> <td>.10</td> <td></td> <td>.88</td> <td>83,200</td> <td>58,240</td> </tr> <tr> <td>RES</td> <td>12</td> <td>.041</td> <td>10,500</td> <td></td> <td></td> <td></td> <td>1.00</td> <td>400</td> <td>280</td> </tr> <tr> <td>Residual</td> <td></td> <td></td> <td>1,800</td> <td></td> <td></td> <td></td> <td></td> <td></td> <td></td> </tr> <tr> <td colspan="3"></td> <td>.321 acres</td> <td colspan="2">Total land value</td> <td></td> <td></td> <td>83,600</td> <td>58,520</td> </tr> </tbody> </table>		Type	Acres/SF	Rate	Total	Infl	Factors	Sz	Adj	value	70% value	PRIM	11	.280	105,000	LO	.10		.88	83,200	58,240	RES	12	.041	10,500				1.00	400	280	Residual			1,800										.321 acres	Total land value				83,600	58,520	<b>Building additions</b> <table border="1"> <thead> <tr> <th>Category</th> <th>Type</th> <th>Area</th> <th>Value</th> </tr> </thead> <tbody> <tr> <td>P Porches, Patios, Decks</td> <td>FEFF Frame enclosed first F</td> <td>60</td> <td>3,560</td> </tr> <tr> <td>P Porches, Patios, Decks</td> <td>FOFF Frame open first floor</td> <td>208</td> <td>7,890</td> </tr> <tr> <td>L Living Area</td> <td>OVR2 Frame overhang uppr</td> <td>72</td> <td>3,750</td> </tr> <tr> <td>L Living Area</td> <td>B5MT Basement addition</td> <td>728</td> <td>7,280</td> </tr> <tr> <td>L Living Area</td> <td>FRFF Frame first floor</td> <td>728</td> <td>51,890</td> </tr> <tr> <td>L Living Area</td> <td>FRUF Frame upper full</td> <td>728</td> <td>37,960</td> </tr> <tr> <td>P Porches, Patios, Decks</td> <td>POFF Frame open first floor</td> <td>160</td> <td>6,070</td> </tr> <tr> <td>P Porches, Patios, Decks</td> <td>CNPY Canopy</td> <td>48</td> <td>630</td> </tr> <tr> <td colspan="3">Total all additions</td> <td>119,030</td> </tr> </tbody> </table>		Category	Type	Area	Value	P Porches, Patios, Decks	FEFF Frame enclosed first F	60	3,560	P Porches, Patios, Decks	FOFF Frame open first floor	208	7,890	L Living Area	OVR2 Frame overhang uppr	72	3,750	L Living Area	B5MT Basement addition	728	7,280	L Living Area	FRFF Frame first floor	728	51,890	L Living Area	FRUF Frame upper full	728	37,960	P Porches, Patios, Decks	POFF Frame open first floor	160	6,070	P Porches, Patios, Decks	CNPY Canopy	48	630	Total all additions			119,030
Type	Acres/SF	Rate	Total	Infl	Factors	Sz	Adj	value	70% value																																																																																				
PRIM	11	.280	105,000	LO	.10		.88	83,200	58,240																																																																																				
RES	12	.041	10,500				1.00	400	280																																																																																				
Residual			1,800																																																																																										
			.321 acres	Total land value				83,600	58,520																																																																																				
Category	Type	Area	Value																																																																																										
P Porches, Patios, Decks	FEFF Frame enclosed first F	60	3,560																																																																																										
P Porches, Patios, Decks	FOFF Frame open first floor	208	7,890																																																																																										
L Living Area	OVR2 Frame overhang uppr	72	3,750																																																																																										
L Living Area	B5MT Basement addition	728	7,280																																																																																										
L Living Area	FRFF Frame first floor	728	51,890																																																																																										
L Living Area	FRUF Frame upper full	728	37,960																																																																																										
P Porches, Patios, Decks	POFF Frame open first floor	160	6,070																																																																																										
P Porches, Patios, Decks	CNPY Canopy	48	630																																																																																										
Total all additions			119,030																																																																																										
<b>Residential Dwelling Information</b> <table border="1"> <thead> <tr> <th>Subject</th> <th>Code</th> <th>Description</th> </tr> </thead> <tbody> <tr> <td>Style</td> <td>10</td> <td>Multi-Family</td> </tr> <tr> <td>Exterior Walls</td> <td>03</td> <td>Alum/Vinyl Sidin</td> </tr> <tr> <td>Roof Material</td> <td>01</td> <td>Asphalt Shingles</td> </tr> <tr> <td>Roof Type</td> <td>01</td> <td>Gable</td> </tr> <tr> <td>Condo Unit Loc</td> <td></td> <td></td> </tr> <tr> <td>Condo Type</td> <td></td> <td></td> </tr> <tr> <td>Condo Loft Ar</td> <td></td> <td></td> </tr> <tr> <td>Heating System</td> <td>01</td> <td>Hot Water</td> </tr> <tr> <td>Heating Fuel</td> <td>01</td> <td>oil</td> </tr> <tr> <td>Attic ov base</td> <td>99</td> <td>None</td> </tr> <tr> <td>Grade</td> <td>30</td> <td>C</td> </tr> <tr> <td>Bsmt garage</td> <td>12</td> <td>Basement 2 car</td> </tr> <tr> <td>Basement Type</td> <td>01</td> <td>Full</td> </tr> <tr> <td>Bsmt Fin Type</td> <td>01</td> <td>Unfinished</td> </tr> <tr> <td>Air Condition</td> <td>99</td> <td>None</td> </tr> <tr> <td>Interior Cond</td> <td>04</td> <td>Average</td> </tr> <tr> <td>Exterior Cond</td> <td>04</td> <td>Average</td> </tr> </tbody> </table>		Subject	Code	Description	Style	10	Multi-Family	Exterior Walls	03	Alum/Vinyl Sidin	Roof Material	01	Asphalt Shingles	Roof Type	01	Gable	Condo Unit Loc			Condo Type			Condo Loft Ar			Heating System	01	Hot Water	Heating Fuel	01	oil	Attic ov base	99	None	Grade	30	C	Bsmt garage	12	Basement 2 car	Basement Type	01	Full	Bsmt Fin Type	01	Unfinished	Air Condition	99	None	Interior Cond	04	Average	Exterior Cond	04	Average	<b>Outbuilding Information</b> <table border="1"> <thead> <tr> <th>Description</th> <th>Wld Len</th> <th>Area</th> <th>Rate</th> <th>Year</th> <th>Cnd</th> <th>RCN</th> <th>Depr</th> <th>Value</th> </tr> </thead> <tbody> <tr> <td colspan="8">Value at 70%</td> <td>Value at 100%</td> </tr> </tbody> </table>		Description	Wld Len	Area	Rate	Year	Cnd	RCN	Depr	Value	Value at 70%								Value at 100%																		
Subject	Code	Description																																																																																											
Style	10	Multi-Family																																																																																											
Exterior Walls	03	Alum/Vinyl Sidin																																																																																											
Roof Material	01	Asphalt Shingles																																																																																											
Roof Type	01	Gable																																																																																											
Condo Unit Loc																																																																																													
Condo Type																																																																																													
Condo Loft Ar																																																																																													
Heating System	01	Hot Water																																																																																											
Heating Fuel	01	oil																																																																																											
Attic ov base	99	None																																																																																											
Grade	30	C																																																																																											
Bsmt garage	12	Basement 2 car																																																																																											
Basement Type	01	Full																																																																																											
Bsmt Fin Type	01	Unfinished																																																																																											
Air Condition	99	None																																																																																											
Interior Cond	04	Average																																																																																											
Exterior Cond	04	Average																																																																																											
Description	Wld Len	Area	Rate	Year	Cnd	RCN	Depr	Value																																																																																					
Value at 70%								Value at 100%																																																																																					
<b>Subject</b> Code Description Total Rooms 12 Other Unf. Area Bedrooms 6 Unfin Base Area Full Baths 2 Dormer linear F 20 Half Baths 1 Masonry trim sf Addtn'l Fixtures 1 Finish bsmt sz whirlpool Rec Room Size Sauna Gross liv.area 2,542 HOT Tub M/F stacks w/B stacks w/B Openings Condo Loft sf Year Built: 1925		Date Vol Page Owner Price 13-Nov-2003 0785 0893 GRANGER GEORGE M TRUSTEE 22-Sep-1993 0468 0203 GRANGER GEORGE M																																																																																											

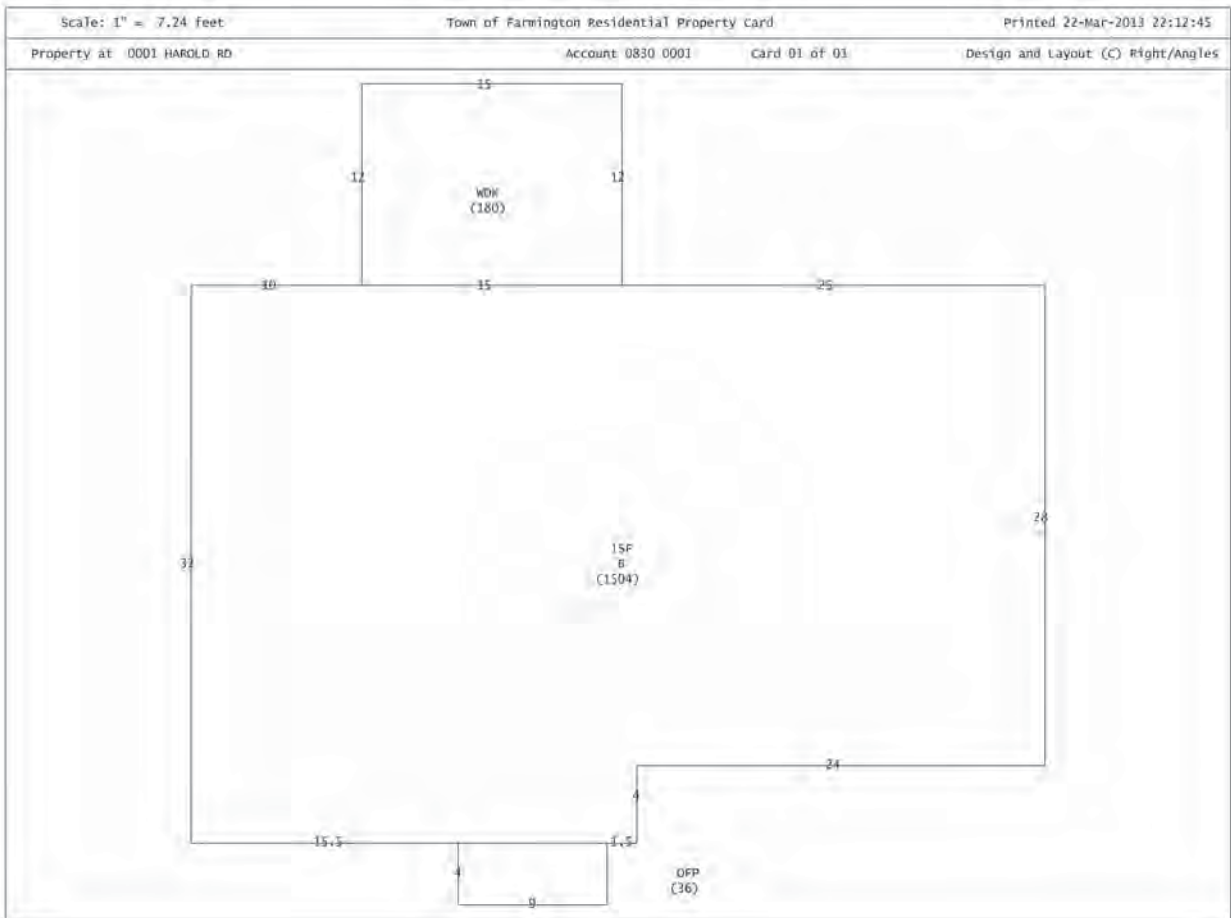


Town of Farmington Residential Property Card

Property at 0001 HAROLD RD Account 0830 0001 Card 01 of 01 Design and Layout (C) Right/Angles

Administrative Information				Building Valuation Summary			
Owner name:	LING ENOCH O &			Dwelling	Frame	1 story w/bsmt	
Second name:	LING MAGGIE TINYAN			Basement	Full	Area 1,504	
Address:	1 HAROLD RD			Heating	Yes	A/C	Yes
City/state:	FARMINGTON CT			Plumbing	3 F/B	H/B	Add Fix.
Zip:	06032			Attic	None	Attic size:	
Location Information				Other Features	M Stk LV	Bsmt Gar	2
CT: 4,602.01	Vol: 0925	Page: 0866	Card: 01	Sub-Total	197,400		
Map: 75	New map: 0145	Lot: 1A	Blk#: 02978	Grade	B	Factor 1.1500	
Assessments				CDU	C&O Factor 1.00		
Assmt category	Qty	Amount	Exempt cat	Depr: Phys	8% Econ	% Func	% Inc: % Adj:
Resident Land	.28	58,240		Computed cost value @ 70%			
Resident Dwelling	1.00	146,200		146,200			
Summary				Building additions			
Total assessments	204,440		Old Gross	204,440		Cost/sale :	
Total exemptions			Mkt/sale :				
Net assessment	204,440		Assmt/sale:				
Land Information				Total all additions			
Type use	Acres/SF	Rate	Total Infl	Factors	Sz	Adj	value
PRIM	11	.276	105,000	105,000	TR	.10	.88
Primary site 12,000				Traffic Influence			
				.276 acres Total land value 83,200 58,240			
Residential Dwelling Information							
Subject	Code	Description					
Style	07	Split Level					
Exterior walls	03	Alum/Vinyl siding					
Roof Material	01	Asphalt Shingles					
Roof Type	01	Gable					
Condo Unit Loc		Counts					
Condo Type		Total Rooms	6	Other Unf. Area			
Condo Loft Ar		Bedrooms	3	Unfin Base Area			
Heating System	02	Full Baths	3	Dormer linear f			
Heating Fuel	07	Half Baths		Masonry trim sf			
Attic ov base	99	Addn'l Fixtures		Finish bsmt sz	388		
Grade	40	Whirlpool		Rec Room Size			
Bsmt garage	12	Sauna		Gross liv. area	1,892		
Basement Type	01	Hot Tub					
Bsmt Fin Type	05	M/F stacks	1				
Air Condition	01	M/B stacks					
Interior Cond	04	A/W/B Openings					
Exterior Cond	04	Condo Loft sf					
Date				Vol	Page	Owner	Price
22-Aug-2007				0912	0624	LING ENOCH O & CHEUNG TIN	370,000
01-Jun-2006				0875	0622	MITO LLC	180,000





Town of Farmington Residential Property Card

Property at 8769 SCOTT SWAMP RD      Account 1695 8769      Card 01 of 01      Design and Layout (C) Right/Angles

Administrative Information			
Owner name:	MORIN DONALD J & VALDORA B		
Second name:			
Address:	382 SCOTT SWAMP RD.		
City/state:	FARMINGTON CT	Zip:	06032
Location Information			
CT:	4,602.01	Vol:	0242
Map:	75	New map:	0135
Page:	0246	Card:	N-64
Route:	1695-038	Nbhd:	04
Lot:	1	B111#:	05214
Zone:	R12	Prp cl:	510
Assessments			
Assmt category	Qty	Amount	Exemptions
Resident Land	.28	49,490	
Exemptions			
			Amount
			49,490
Last sale			
Sale date:	07-Jul-1975		
Sale price:			
Sale valid:			
—values			
Mkt value:			
100% value:	70,700		
Sales ratios			
Total assessments	49,490	Old Gross	49,490
Total exemptions			
Net assessment	49,490		
Cost/sale:			
Mkt/sale:			
Assmt/sale:			
Land Information			
Type use	Acres/SF	Rate	Total Infl Factors Sz Adj value 70% Value
PRIM	.11	.250	105,000
Primary site	10,900		105,000
			VF .15 L0 .10 .88
			70,700 49,490
			Vacancy factor Location
	.250 acres		Total land value 70,700 49,490

Town of Farmington Residential Property Card

Property at: 8782 SCOTT SWAMP RD Account 1695 8782 Card 01 of 01 Design and Layout (C) Right/Angles

**Administrative Information**  
 Owner name: MORIN DONALD J  
 Second name: VALDORA B.  
 Address: 382 SCOTT SWAMP RD.  
 City/state: FARMINGTON CT Zip: 06032

**Location Information**  
 CT: 4,602.01 Vol: 0242 Page: 0246 Card: N-63 Route: 1695-039 Nhd: 04  
 Map: 75 New map: 0135 Lot: 11 B111#: 05218 Zone: R12 Prp cl: 511

**Assessments**  
 Assmt category Qty Amount Exempt cat Amount Sale date: 07-Jul-1975  
 Resident Land .28 49,490  
 Resident outldg 1.00 11,970

**Exemptions**  
 Last sale: Sale price: Sale valid: values: Mkt value: 100% value: 87,800

**Summary**  
 Total assessments 61,460 Old Gross 61,460 Cost/sale: Mkt/sale: Assmt/sale:

**Land Information**

Type use	Acres/SF	Rate	Total	Infl	Factors	Sz	Adj	value	70% value
PRIM	11	.250	105,000	EM	.15	LO	.10	70,700	49,490
Primary site	10,900			Eco.Misimprovement					
				Location					
		.250 acres	Total land value				70,700	49,490	

**Outbuilding Information**

Description	Wld Len	Area	Rate	Year	Cnd	RCN	Depr	Value
Pool with Gunite	36 24	864	28.27	1984	C	24,425	30	17,100
		value at 70%		11,970		value at 100%		17,100

Town of Farmington Residential Property Card

Property at: 0382 SCOTT SWAMP RD Account 1695 0382 Card 01 of 01 Design and Layout (C) Right/Angles

**Administrative Information**  
 Owner name: MORIN VALADORA B  
 Second name:  
 Address: 382 SCOTT SWAMP RD  
 City/state: FARMINGTON CT Zip: 06032

**Location Information**  
 CT: 4,602.01 Vol: 0426 Page: 1091 Card: N-62 Route: 1695-040 Nhd: 04  
 Map: 75 New map: 0135 Lot: 10 B111#: 05216 Zone: R12 Prp cl: 131

**Assessments**  
 Assmt category Qty Amount Exempt cat Amount Sale date: 30-Jul-1991  
 Resident Land .28 58,240  
 Resident Dwelling 1.00 122,220  
 Resident outldg 1.00 6,880

**Exemptions**  
 Last sale: Sale price: Sale valid: values: Mkt value: 100% value: 270,530

**Summary**  
 Total assessments 189,370 Old Gross 189,370 Cost/sale: Mkt/sale: Assmt/sale:

**Land Information**

Type use	Acres/SF	Rate	Total	Infl	Factors	Sz	Adj	value	70% value
PRIM	11	.280	105,000	LO	.10		.88	83,200	58,240
Primary site	12,200			Location					
RES	12	.280	10,500			1.00		2,900	2,030
Residual	12,200								
		.560 acres	Total land value				86,100	60,270	

**Building Valuation Summary**

Area	Value
Dwelling	146,330
Basement	10,050
Heating	9,190
Plumbing	91,560
Attic	10,050
Other Features	257,150
Sub-Total	174,600
CDU	122,220
Depr: Phys 30% Econ	174,600
Computed cost value @ 70%	122,220

**Building additions**

Category	Type	Area	Value
L Living Area	FRFF	208	14,830
L Living Area	FRUF	96	5,010
P Porches, Patios, Decks	FOFF	176	6,880
L Living Area	BSMT	156	1,560
L Living Area	FRFF	156	11,120
G Garages	FR	418	12,520
L Living Area	FRFF	408	29,080
P Porches, Patios, Decks	DECK	32	530
P Porches, Patios, Decks	DECU	826	10,230
Total all additions			91,560

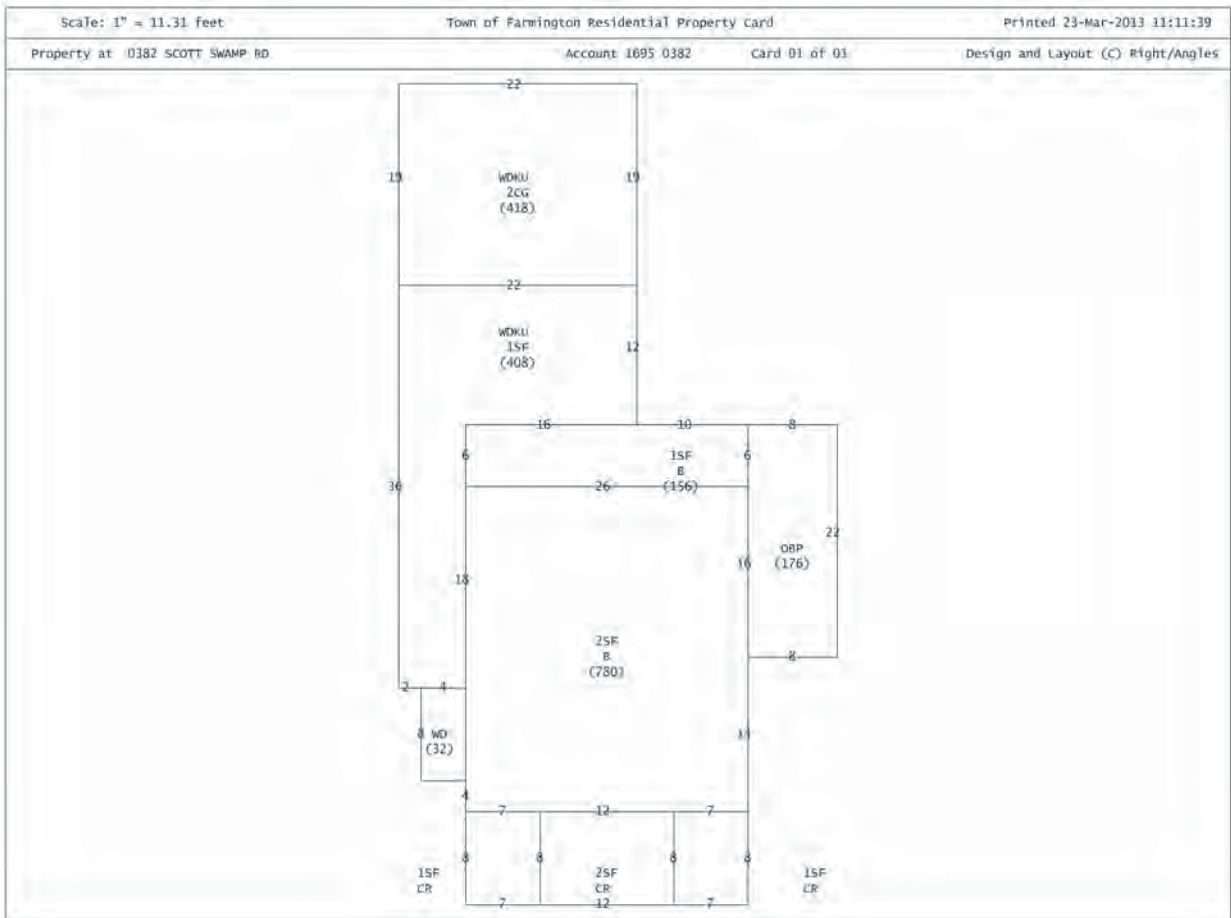
**Residential Dwelling Information**

Subject	Code	Description	Counts
Style	03	Old style	
Exterior Walls	03	Alum/Vinyl Siding	
Roof Material	01	Asphalt Shingles	
Roof Type	01	Gable	
Condo Unit Loc			
Condo Type			
Condo Loft Ar			
Heating System	01	Hot Water	
Heating Fuel	01	Oil	
Attic ov base	99	None	
Grade	30	C	
Bsmt garage	99	None	
Basement Type	01	Full	
Bsmt Fin Type	02	Rec Room w/o air	
Air Condition	99	None	
Interior Cond	04	Average	
Exterior Cond	05	Good	
		Total Rooms	6
		Other Unf. Area	3
		Unfin Base Area	1
		Full Baths	1
		Half Baths	1
		Masonry trim sf	2
		Adtn'l fixtures	2
		Finish bsmt sz	
		Whirlpool	1
		Rec Room Size	546
		Sauna	1
		Gross liv.area	2,428
		Hot Tub	1
		M/F stacks	
		W/B stacks	
		W/B Openings	
		Condo Loft sf	
		Year Built:	1925

**Outbuilding Information**

Description	Wld Len	Area	Rate	Year	Cnd	RCN	Depr	Value	
Frame or Con Block Detach	G 26	30	780	17.75	1987	C	13,845	29	9,830
		value at 70%		5,880		value at 100%		9,830	

Date: 14-Feb-1968 Vol Page Owner: 0187 0548 MORIN DONALD J & VALDORA B Price:



Town of Farmington Residential Property Card

Property at 8787 SCOTT SWAMP RD      Account 1695 8787      Card 01 of 01      Design and Layout (C) Right/Angles

Administrative Information			
Owner name:	BRISTOL FARMS ASSOCIATES LLC		
Second name:			
Address:	1461 FARMINGTON AV		
City/state:	BRISTOL CT	Zip:	06010
Location Information			
CT:	4,602.01	Vol:	0746 Page: 0722 Card: N-698 Route: 1695-033 Nhd: 04
Map:	75	New map:	0145 Lot: 4 B111#: 07880 Zone: R12 Prp cl: 510
Assessments			
Assmt category	Qty	Amount	Exempt cat Amount
Resident Land	.28	49,490	
Resident Excess	.56	4,130	
Summary			
Total assessments	53,620	Old Gross	57,260
Total exemptions			
Net assessment	53,620		
Land Information			
Type use	Acres/SF	Rate	Total Infl Factors Sz Adj value 70% Value
PRIM	11	.280	105,000 VF .15 L0 .10 .88 70,700 49,490
Primary site	12,200		Vacancy factor Location
RES	12	.560	10,500 10,500 1.00 5,900 4,130
Residual	24,400		
		.840 acres	Total land value 76,600 53,620

Date: 08-Jun-1987 0356 0244 WINCHESTER ASSOCIATES LTD      Price: 114,000

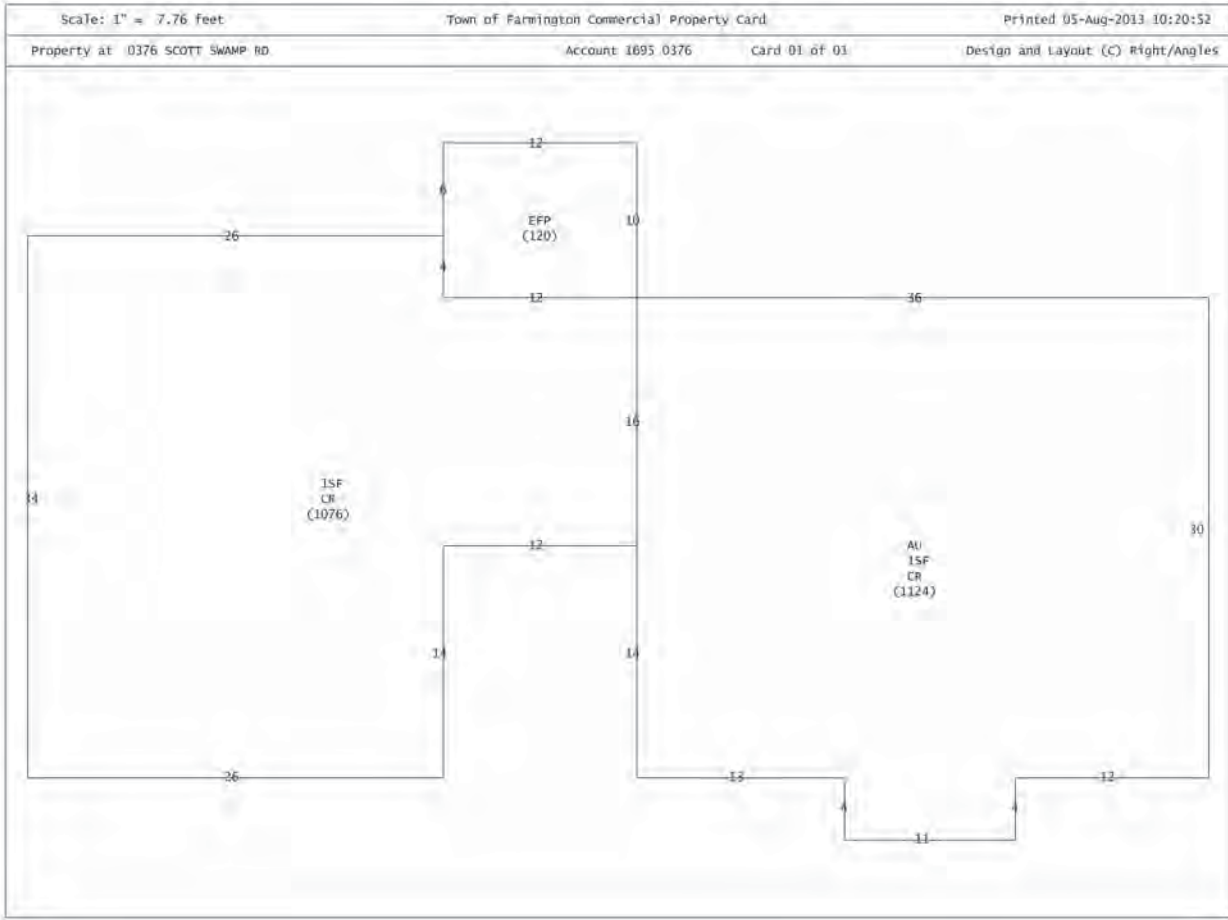
15-Sep-1986 0339 0087 GLENWOOD ASSOCIATES LTD



Town of Farmington Commercial Property Card

Property at: 0376 SCOTT SWAMP RD Account: 1695 0376 Card 01 of 01 Design and Layout (C) Right/Angles

Administrative Information				Commercial Building Summary				
Owner name:	376 SCOTT SWAMP RD LLC			Structure type:	105 Residential Conversion		584,830	
Second name:				DBA:	ADVANCED VETERINARY CARE		Income value:	
Address:	376 SCOTT SWAMP RD			Lot Acres:	SqFt:	Nbhd:	97 Inc Lock Bldg value:	
City/state:	FARMINGTON CT		Zip:	06032		Notes		
Location Information				Notes				
CT:	4,602.01	Vol:	0867 Page:	D421 Card:	N-60	Route:	1695- Nbhd:	97
Map:	75	New map:	0135 Lot:	8	B111#:	05675	Zone:	R12 Prp cl:
Assessments				Last sale				
Assmt category	Qty	Amount	Exempt cat	Amount	Sale date: 21-Feb-2006			
Commerc Land	.49	157,500			Sale price:			
					Sale valid:			
					Values			
Commerc Building	1.00	85,070			Mkt value:			
					100% value:			346,530
Summary				Sales ratios				
Total assessments	242,570		Old Gross	242,570		Cost/sale:		
Total exemptions					Mkt/sale:			
Net assessment	242,570				Assmt/sale:			
Land Information								
Type use	Acres/SF	Rate	Total	Infl Factors	Sz Adj	value	70% value	
CPRI	21	.490	300,000		.75	225,000	157,500	
Comm. Prime	21,300							
		.490 acres	Total land value	225,000		157,500		
				Cost Approach				
Bld/Sec	1/1	2/	3/	4/	5/	Extra Features		
Use	085	085				Code #	SF/G Dep Value	
Area	1076	1686				PAI 1	8600 70 11740	
Rate	120.00	120.00				API 1	2268 70 26590	
Base val	129120	202320				Tot Feature		
Constr	1 W3 100	1 W3 100				38330		
Grade	c 1.00	c 1.00				Tot RCNLD		
RCN	129120	202320				321500		
Yr built	1950	1972				Tot build		
EFF yr	2006	2006				359830		
Cond	3 Avg	3 Avg				Tot land		
% Good	97	97				225000		
RCNLD	125250	196250				Final val		
						584830		
1 Veterinary Hospital				PAI Paving, asphalt park				
2 Veterinary Hospital				API Fence				
3								
4								
5								
				Income Approach				
Use type	085					1 Veterinary Hospital		
Net area	2762					2		
# units						3		
Rent (\$F)	22.00					4		
Gross inc	60764					Net income		
Vac perc	7					36732		
Vac loss	4253					Cap rate		
EFF income	56511					10.6		
Expense %	35					Ind value		
Expense \$	19779					346530		
Net income	36732					Cond 30		
						1.00		
						Sub-total		
						346530		
						Adjustments		
						Excess land		
						Final value		
						346530		
Date	Vol	Page	Owner		Price			
05-Mar-2004	0797	0020	CALANDRA MARTA CALANDRA		150,000			
03-Sep-2003	0775	0507	PARADISE MARK J & SPAGNA					



**APPENDIX C**

**HISTORICAL AERIALS, TOPOGRAPHIC MAPS, SANBORN FIRE INSURANCE MAPS**



**U.S. Route 6 From Carol Drive To Peggy Lane**

Route 6

Bristol, CT 06010

Inquiry Number: 3777114.5

November 05, 2013

## The EDR Aerial Photo Decade Package

# EDR Aerial Photo Decade Package

Environmental Data Resources, Inc. (EDR) Aerial Photo Decade Package is a screening tool designed to assist environmental professionals in evaluating potential liability on a target property resulting from past activities. EDR's professional researchers provide digitally reproduced historical aerial photographs, and when available, provide one photo per decade.

**When delivered electronically by EDR, the aerial photo images included with this report are for ONE TIME USE ONLY. Further reproduction of these aerial photo images is prohibited without permission from EDR. For more information contact your EDR Account Executive.**

***Thank you for your business.***  
Please contact EDR at 1-800-352-0050  
with any questions or comments.

## **Disclaimer - Copyright and Trademark Notice**

This Report contains certain information obtained from a variety of public and other sources reasonably available to Environmental Data Resources, Inc. It cannot be concluded from this Report that coverage information for the target and surrounding properties does not exist from other sources. **NO WARRANTY EXPRESSED OR IMPLIED, IS MADE WHATSOEVER IN CONNECTION WITH THIS REPORT. ENVIRONMENTAL DATA RESOURCES, INC. SPECIFICALLY DISCLAIMS THE MAKING OF ANY SUCH WARRANTIES, INCLUDING WITHOUT LIMITATION, MERCHANTABILITY OR FITNESS FOR A PARTICULAR USE OR PURPOSE. ALL RISK IS ASSUMED BY THE USER. IN NO EVENT SHALL ENVIRONMENTAL DATA RESOURCES, INC. BE LIABLE TO ANYONE, WHETHER ARISING OUT OF ERRORS OR OMISSIONS, NEGLIGENCE, ACCIDENT OR ANY OTHER CAUSE, FOR ANY LOSS OF DAMAGE, INCLUDING, WITHOUT LIMITATION, SPECIAL, INCIDENTAL, CONSEQUENTIAL, OR EXEMPLARY DAMAGES. ANY LIABILITY ON THE PART OF ENVIRONMENTAL DATA RESOURCES, INC. IS STRICTLY LIMITED TO A REFUND OF THE AMOUNT PAID FOR THIS REPORT.** Purchaser accepts this Report AS IS. Any analyses, estimates, ratings, environmental risk levels or risk codes provided in this Report are provided for illustrative purposes only, and are not intended to provide, nor should they be interpreted as providing any facts regarding, or prediction or forecast of, any environmental risk for any property. Only a Phase I Environmental Site Assessment performed by an environmental professional can provide information regarding the environmental risk for any property. Additionally, the information provided in this Report is not to be construed as legal advice.

Copyright 2013 by Environmental Data Resources, Inc. All rights reserved. Reproduction in any media or format, in whole or in part, of any report or map of Environmental Data Resources, Inc., or its affiliates, is prohibited without prior written permission.

EDR and its logos (including Sanborn and Sanborn Map) are trademarks of Environmental Data Resources, Inc. or its affiliates. All other trademarks used herein are the property of their respective owners.

## Date EDR Searched Historical Sources:

Aerial Photography November 05, 2013

### Target Property:

Route 6

Bristol, CT 06010

<u>Year</u>	<u>Scale</u>	<u>Details</u>	<u>Source</u>
1934	Aerial Photograph. Scale: 1"=500'	Panel #: 41072-F8, Bristol, CT; Flight Date: April 29, 1934	EDR
1934	Aerial Photograph. Scale: 1"=500'	Panel #: 41072-F8, Bristol, CT; Flight Date: April 29, 1934	EDR
1952	Aerial Photograph. Scale: 1"=500'	Panel #: 41072-F8, Bristol, CT; Flight Date: May 05, 1952	EDR
1952	Aerial Photograph. Scale: 1"=500'	Panel #: 41072-F8, Bristol, CT; Flight Date: May 05, 1952	EDR
1952	Aerial Photograph. Scale: 1"=500'	Panel #: 41072-F8, Bristol, CT; Flight Date: May 05, 1952	EDR
1965	Aerial Photograph. Scale: 1"=500'	Panel #: 41072-F8, Bristol, CT; Flight Date: April 01, 1965	EDR
1965	Aerial Photograph. Scale: 1"=500'	Panel #: 41072-F8, Bristol, CT; Flight Date: April 01, 1965	EDR
1970	Aerial Photograph. Scale: 1"=500'	Panel #: 41072-F8, Bristol, CT; Flight Date: March 09, 1970	EDR
1970	Aerial Photograph. Scale: 1"=500'	Panel #: 41072-F8, Bristol, CT; Flight Date: March 09, 1970	EDR
1970	Aerial Photograph. Scale: 1"=500'	Panel #: 41072-F8, Bristol, CT; Flight Date: March 09, 1970	EDR
1977	Aerial Photograph. Scale: 1"=750'	Panel #: 41072-F8, Bristol, CT; Flight Date: May 14, 1977	EDR
1977	Aerial Photograph. Scale: 1"=750'	Panel #: 41072-F8, Bristol, CT; Flight Date: May 14, 1977	EDR
1989	Aerial Photograph. Scale: 1"=750'	Panel #: 41072-F8, Bristol, CT; Flight Date: June 01, 1989	EDR
1989	Aerial Photograph. Scale: 1"=750'	Panel #: 41072-F8, Bristol, CT; Flight Date: June 01, 1989	EDR
1991	Aerial Photograph. Scale: 1"=500'	Panel #: 41072-F8, Bristol, CT; DOQQ - acquisition dates: April 03, 1991	EDR
1991	Aerial Photograph. Scale: 1"=500'	Panel #: 41072-F8, Bristol, CT; DOQQ - acquisition dates: April 03, 1991	EDR
1991	Aerial Photograph. Scale: 1"=500'	Panel #: 41072-F8, Bristol, CT; DOQQ - acquisition dates: April 03, 1991	EDR
1991	Aerial Photograph. Scale: 1"=500'	Panel #: 41072-F8, Bristol, CT; DOQQ - acquisition dates: April 03, 1991	EDR
1995	Aerial Photograph. Scale: 1"=750'	Panel #: 41072-F8, Bristol, CT; Flight Date: April 25, 1995	EDR

<i><b>Year</b></i>	<i><b>Scale</b></i>	<i><b>Details</b></i>	<i><b>Source</b></i>
2005	Aerial Photograph. Scale: 1"=500'	Panel #: 41072-F8, Bristol, CT; Flight Year: 2005	EDR
2005	Aerial Photograph. Scale: 1"=500'	Panel #: 41072-F8, Bristol, CT; Flight Year: 2005	EDR
2005	Aerial Photograph. Scale: 1"=500'	Panel #: 41072-F8, Bristol, CT; Flight Year: 2005	EDR
2005	Aerial Photograph. Scale: 1"=500'	Panel #: 41072-F8, Bristol, CT; Flight Year: 2005	EDR
2006	Aerial Photograph. Scale: 1"=500'	Panel #: 41072-F8, Bristol, CT; Flight Year: 2006	EDR
2006	Aerial Photograph. Scale: 1"=500'	Panel #: 41072-F8, Bristol, CT; Flight Year: 2006	EDR
2006	Aerial Photograph. Scale: 1"=500'	Panel #: 41072-F8, Bristol, CT; Flight Year: 2006	EDR
2006	Aerial Photograph. Scale: 1"=500'	Panel #: 41072-F8, Bristol, CT; Flight Year: 2006	EDR
2006	Aerial Photograph. Scale: 1"=500'	Panel #: 41072-F8, Bristol, CT; Flight Year: 2006	EDR
2008	Aerial Photograph. Scale: 1"=500'	Panel #: 41072-F8, Bristol, CT; Flight Year: 2008	EDR
2008	Aerial Photograph. Scale: 1"=500'	Panel #: 41072-F8, Bristol, CT; Flight Year: 2008	EDR
2008	Aerial Photograph. Scale: 1"=500'	Panel #: 41072-F8, Bristol, CT; Flight Year: 2008	EDR
2008	Aerial Photograph. Scale: 1"=500'	Panel #: 41072-F8, Bristol, CT; Flight Year: 2008	EDR
2010	Aerial Photograph. Scale: 1"=500'	Panel #: 41072-F8, Bristol, CT; Flight Year: 2010	EDR
2010	Aerial Photograph. Scale: 1"=500'	Panel #: 41072-F8, Bristol, CT; Flight Year: 2010	EDR
2010	Aerial Photograph. Scale: 1"=500'	Panel #: 41072-F8, Bristol, CT; Flight Year: 2010	EDR
2010	Aerial Photograph. Scale: 1"=500'	Panel #: 41072-F8, Bristol, CT; Flight Year: 2010	EDR
2012	Aerial Photograph. Scale: 1"=500'	Panel #: 41072-F8, Bristol, CT; Flight Year: 2012	EDR
2012	Aerial Photograph. Scale: 1"=500'	Panel #: 41072-F8, Bristol, CT; Flight Year: 2012	EDR
2012	Aerial Photograph. Scale: 1"=500'	Panel #: 41072-F8, Bristol, CT; Flight Year: 2012	EDR
2012	Aerial Photograph. Scale: 1"=500'	Panel #: 41072-F8, Bristol, CT; Flight Year: 2012	EDR





**INQUIRY #:** 3777114.5

**YEAR:** 1934

|—————| = 500'







**INQUIRY #:** 3777114.5

**YEAR:** 1934

|—————| = 500'








INQUIRY #: 3777114.5

YEAR: 1952

| = 500'







INQUIRY #: 3777114.5

YEAR: 1952

| = 500'







INQUIRY #: 3777114.5

YEAR: 1952

| = 500'







**INQUIRY #:** 3777114.5

**YEAR:** 1965

 = 500'







**INQUIRY #:** 3777114.5

**YEAR:** 1965

| = 500'







**INQUIRY #:** 3777114.5

**YEAR:** 1970


 = 500'





**INQUIRY #:** 3777114.5

**YEAR:** 1970

 = 500'







**INQUIRY #:** 3777114.5

**YEAR:** 1970

 = 500'







INQUIRY #: 3777114.5

YEAR: 1977

| = 750'








**INQUIRY #:** 3777114.5

**YEAR:** 1977

 = 750'







**INQUIRY #:** 3777114.5

**YEAR:** 1989

| = 750'








**INQUIRY #:** 3777114.5

**YEAR:** 1989

 = 750'







**INQUIRY #:** 3777114.5

**YEAR:** 1991

| = 500'







**INQUIRY #:** 3777114.5

**YEAR:** 1991

 = 500'







**INQUIRY #:** 3777114.5

**YEAR:** 1991

 = 500'







**INQUIRY #:** 3777114.5

**YEAR:** 1991

 = 500'







**INQUIRY #:** 3777114.5

**YEAR:** 1995

| = 750'







**INQUIRY #:** 3777114.5

**YEAR:** 2005

 = 500'







**INQUIRY #:** 3777114.5

**YEAR:** 2005

|—————| = 500'







INQUIRY #: 3777114.5

YEAR: 2005

| = 500'







INQUIRY #: 3777114.5

YEAR: 2005

| = 500'







**INQUIRY #:** 3777114.5

**YEAR:** 2006

 = 500'







**INQUIRY #:** 3777114.5

**YEAR:** 2006

**|—————| = 500'**







**INQUIRY #:** 3777114.5

**YEAR:** 2006

 = 500'







**INQUIRY #:** 3777114.5

**YEAR:** 2006

**Scale:** 500'







**INQUIRY #:** 3777114.5

**YEAR:** 2008

|—————| = 500'







**INQUIRY #:** 3777114.5

**YEAR:** 2008

**|** = 500'







**INQUIRY #:** 3777114.5

**YEAR:** 2008

 = 500'







**INQUIRY #:** 3777114.5

**YEAR:** 2008

 = 500'







**INQUIRY #:** 3777114.5

**YEAR:** 2010

 = 500'







**INQUIRY #:** 3777114.5

**YEAR:** 2010

**|** = 500'







**INQUIRY #:** 3777114.5

**YEAR:** 2010

 = 500'







**INQUIRY #:** 3777114.5

**YEAR:** 2010

 = 500'







**INQUIRY #:** 3777114.5

**YEAR:** 2012

**|** = 500'







**INQUIRY #:** 3777114.5

**YEAR:** 2012

**|** = 500'







**INQUIRY #:** 3777114.5

**YEAR:** 2012

**|** = 500'







**INQUIRY #:** 3777114.5

**YEAR:** 2012

 = 500'







**U.S. Route 6 From Carol Drive To Peggy Lane**

Route 6

Bristol, CT 06010

Inquiry Number: 3777114.4

November 05, 2013

# EDR Historical Topographic Map Report



# EDR Historical Topographic Map Report

Environmental Data Resources, Inc.s (EDR) Historical Topographic Map Report is designed to assist professionals in evaluating potential liability on a target property resulting from past activities. EDRs Historical Topographic Map Report includes a search of a collection of public and private color historical topographic maps, dating back to the early 1900s.

***Thank you for your business.***  
Please contact EDR at 1-800-352-0050  
with any questions or comments.

## **Disclaimer - Copyright and Trademark Notice**

This Report contains certain information obtained from a variety of public and other sources reasonably available to Environmental Data Resources, Inc. It cannot be concluded from this Report that coverage information for the target and surrounding properties does not exist from other sources. **NO WARRANTY EXPRESSED OR IMPLIED, IS MADE WHATSOEVER IN CONNECTION WITH THIS REPORT. ENVIRONMENTAL DATA RESOURCES, INC. SPECIFICALLY DISCLAIMS THE MAKING OF ANY SUCH WARRANTIES, INCLUDING WITHOUT LIMITATION, MERCHANTABILITY OR FITNESS FOR A PARTICULAR USE OR PURPOSE. ALL RISK IS ASSUMED BY THE USER. IN NO EVENT SHALL ENVIRONMENTAL DATA RESOURCES, INC. BE LIABLE TO ANYONE, WHETHER ARISING OUT OF ERRORS OR OMISSIONS, NEGLIGENCE, ACCIDENT OR ANY OTHER CAUSE, FOR ANY LOSS OF DAMAGE, INCLUDING, WITHOUT LIMITATION, SPECIAL, INCIDENTAL, CONSEQUENTIAL, OR EXEMPLARY DAMAGES. ANY LIABILITY ON THE PART OF ENVIRONMENTAL DATA RESOURCES, INC. IS STRICTLY LIMITED TO A REFUND OF THE AMOUNT PAID FOR THIS REPORT.** Purchaser accepts this Report AS IS. Any analyses, estimates, ratings, environmental risk levels or risk codes provided in this Report are provided for illustrative purposes only, and are not intended to provide, nor should they be interpreted as providing any facts regarding, or prediction or forecast of, any environmental risk for any property. Only a Phase I Environmental Site Assessment performed by an environmental professional can provide information regarding the environmental risk for any property. Additionally, the information provided in this Report is not to be construed as legal advice.

Copyright 2013 by Environmental Data Resources, Inc. All rights reserved. Reproduction in any media or format, in whole or in part, of any report or map of Environmental Data Resources, Inc., or its affiliates, is prohibited without prior written permission.

EDR and its logos (including Sanborn and Sanborn Map) are trademarks of Environmental Data Resources, Inc. or its affiliates. All other trademarks used herein are the property of their respective owners.



# Historical Topographic Map



<p>N ↑</p>	<b>TARGET QUAD</b>	<b>SITE NAME:</b> U.S. Route 6 From Carol Drive To Peggy	<b>CLIENT:</b> HRP Associates, Inc.
	<b>NAME:</b> MERIDEN	<b>ADDRESS:</b> Route 6	<b>CONTACT:</b> Edward Plato
	<b>MAP YEAR:</b> 1893	<b>Bristol, CT 06010</b>	<b>INQUIRY#:</b> 3777114.4
	<b>SERIES:</b> 15	<b>LAT/LONG:</b> 41.6983 / -72.901	<b>RESEARCH DATE:</b> 11/05/2013
	<b>SCALE:</b> 1:62500		



# Historical Topographic Map




<p>N</p>	<p><b>TARGET QUAD</b></p> <p>NAME: FARMINGTON</p> <p>MAP YEAR: 1906</p>	<p>SITE NAME: U.S. Route 6 From Carol Drive To Peggy</p>	<p>CLIENT: HRP Associates, Inc.</p>
	<p>SERIES: 30</p> <p>SCALE: 1:125000</p>	<p>ADDRESS: Route 6 Bristol, CT 06010</p>	<p>CONTACT: Edward Plato</p>
	<p>LAT/LONG: 41.6983 / -72.901</p>	<p>INQUIRY#: 3777114.4</p>	<p>RESEARCH DATE: 11/05/2013</p>



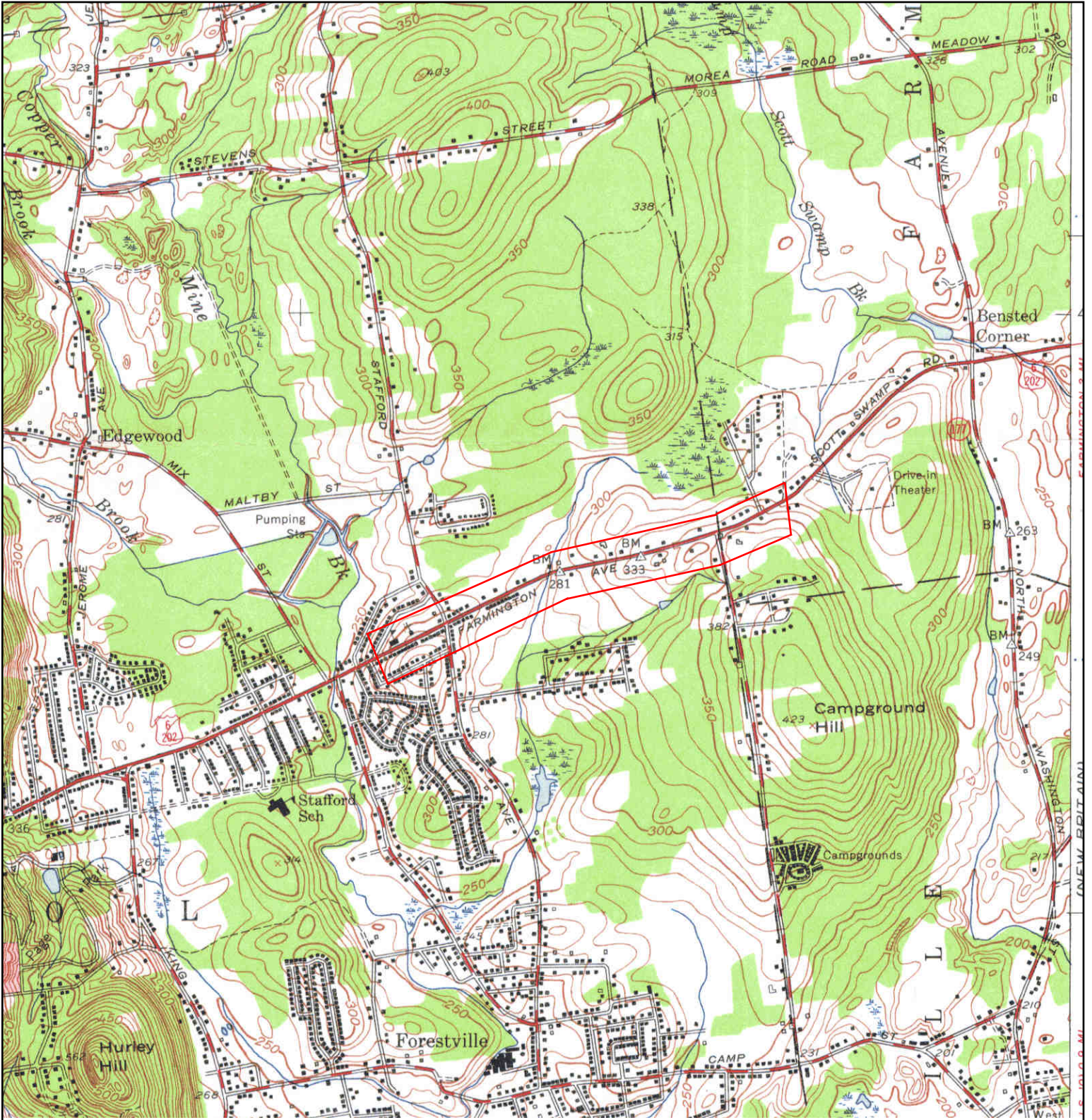
# Historical Topographic Map




 <b>N</b>	<b>TARGET QUAD</b>	<b>SITE NAME:</b>	U.S. Route 6 From Carol Drive To Peggy	<b>CLIENT:</b>	HRP Associates, Inc.	
	<b>NAME:</b>	BRISTOL	<b>ADDRESS:</b>	Route 6	<b>CONTACT:</b>	Edward Plato
	<b>MAP YEAR:</b>	1946	<b>LAT/LONG:</b>	Bristol, CT 06010	<b>INQUIRY#:</b>	3777114.4
	<b>SERIES:</b>	7.5		41.6983 / -72.901	<b>RESEARCH DATE:</b>	11/05/2013
	<b>SCALE:</b>	1:31680				



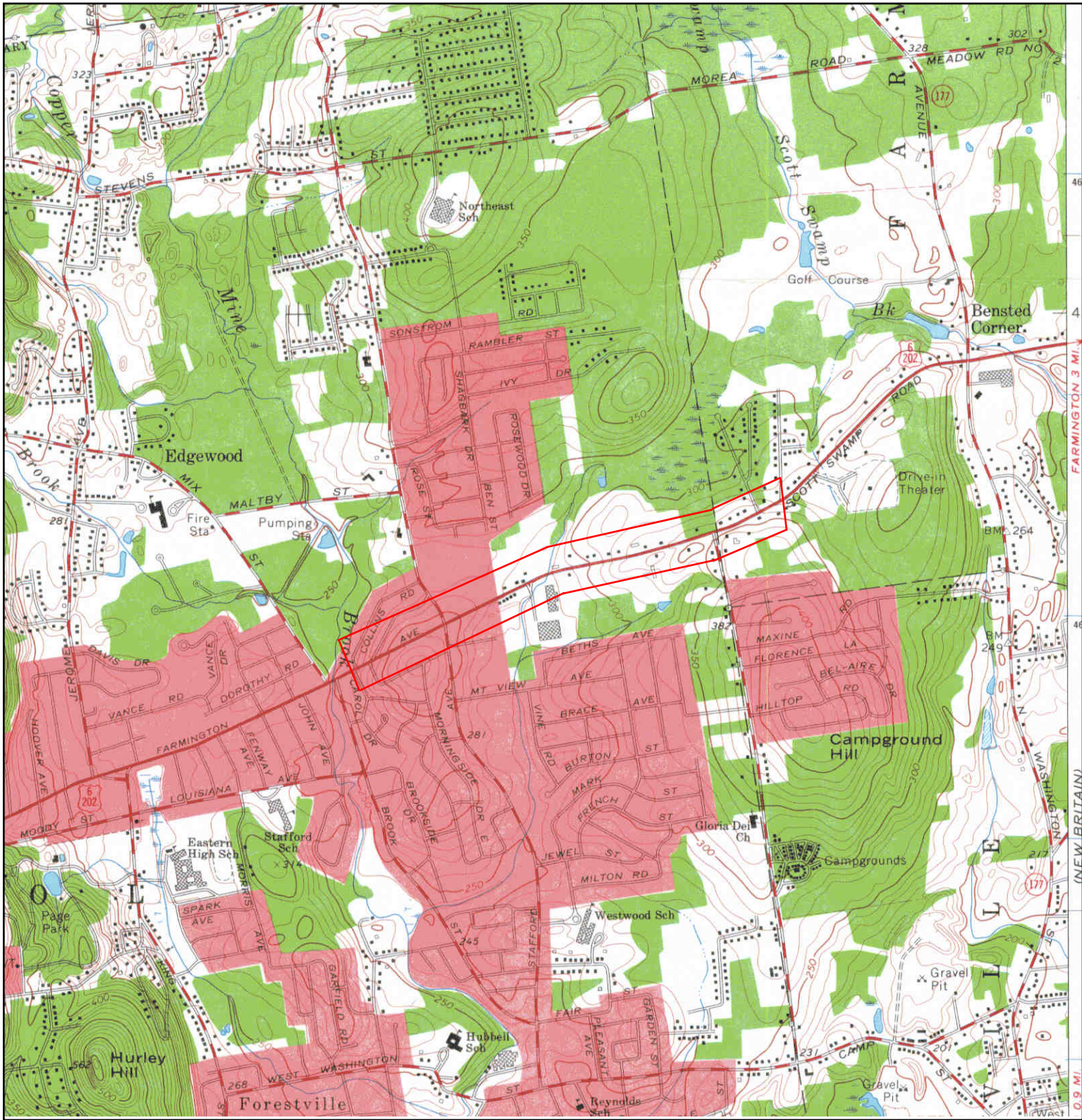
# Historical Topographic Map




	<b>TARGET QUAD</b>	<b>SITE NAME:</b> U.S. Route 6 From Carol Drive To Peggy	<b>CLIENT:</b> HRP Associates, Inc.
	<b>NAME:</b> BRISTOL	<b>ADDRESS:</b> Route 6	<b>CONTACT:</b> Edward Plato
	<b>MAP YEAR:</b> 1953	<b>LAT/LONG:</b> 41.6983 / -72.901	<b>INQUIRY#:</b> 3777114.4
	<b>SERIES:</b> 7.5		<b>RESEARCH DATE:</b> 11/05/2013
	<b>SCALE:</b> 1:24000		



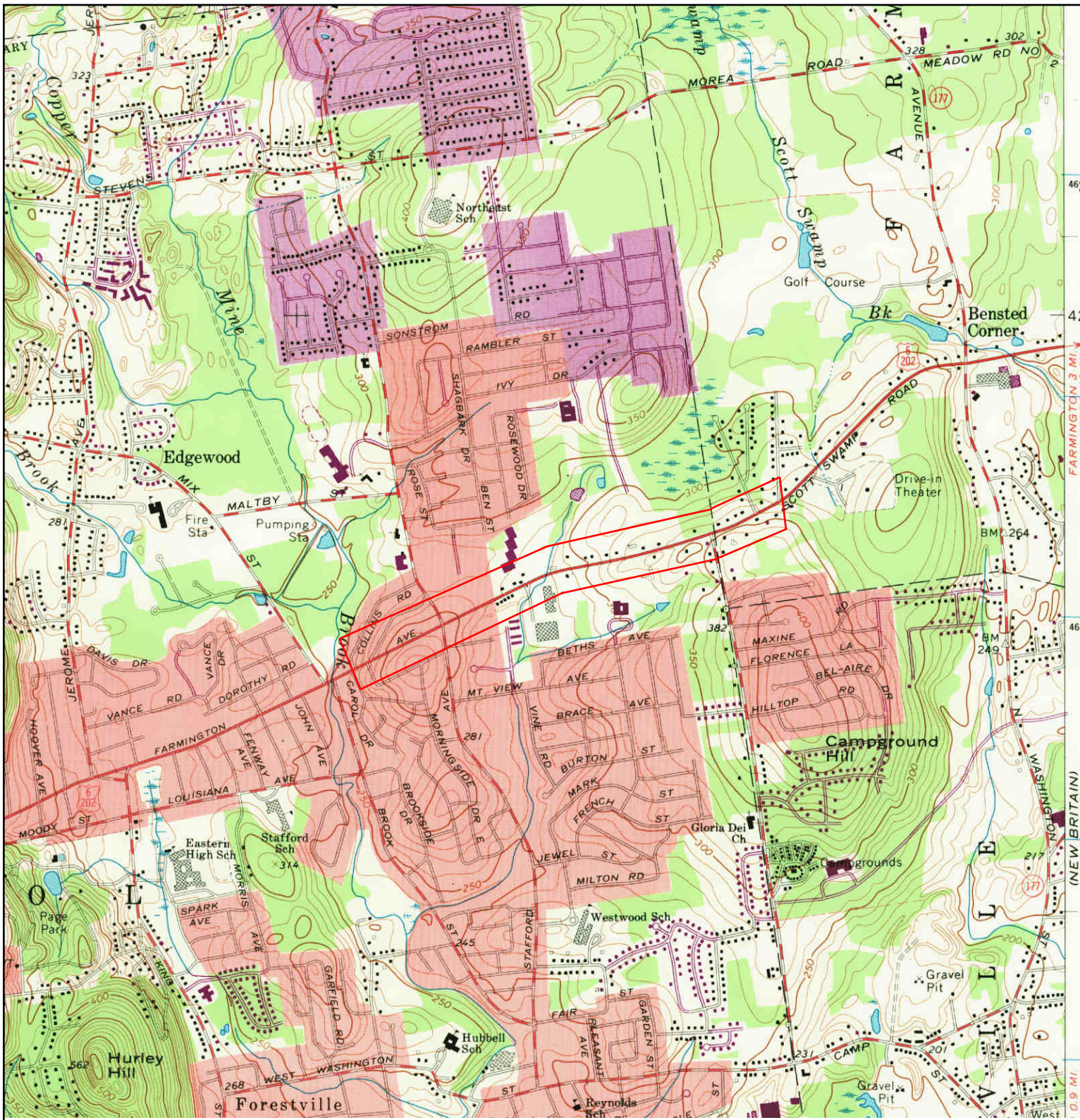
# Historical Topographic Map




<b>N</b> 	<b>TARGET QUAD</b>	<b>SITE NAME:</b>	U.S. Route 6 From	<b>CLIENT:</b>	HRP Associates, Inc.
	NAME: BRISTOL	ADDRESS:	Carol Drive To Peggy	CONTACT:	Edward Plato
	MAP YEAR: 1966	LAT/LONG:	Route 6	INQUIRY#:	3777114.4
	SERIES: 7.5		Bristol, CT 06010	RESEARCH DATE:	11/05/2013
	SCALE: 1:24000				



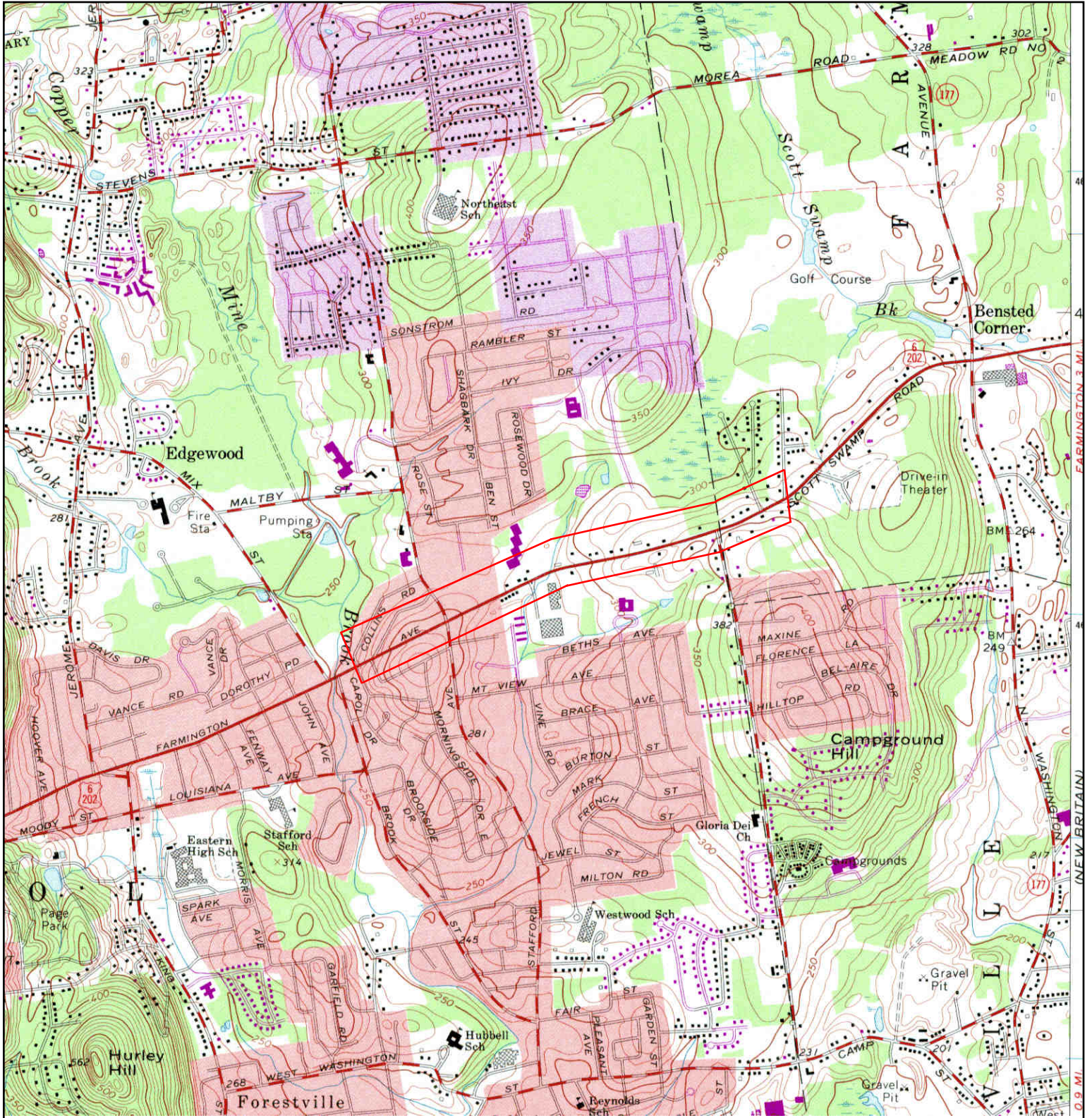
# Historical Topographic Map




<p>N</p> 	<b>TARGET QUAD</b>	<b>SITE NAME:</b>	U.S. Route 6 From Carol Drive To Peggy	<b>CLIENT:</b>	HRP Associates, Inc.
	NAME: BRISTOL	<b>ADDRESS:</b>	Route 6	<b>CONTACT:</b>	Edward Plato
	MAP YEAR: 1972	<b>LAT/LONG:</b>	Bristol, CT 06010	<b>INQUIRY#:</b>	3777114.4
	PHOTOREVISED FROM :1966			<b>RESEARCH DATE:</b>	11/05/2013
	SERIES: 7.5				
	SCALE: 1:24000				



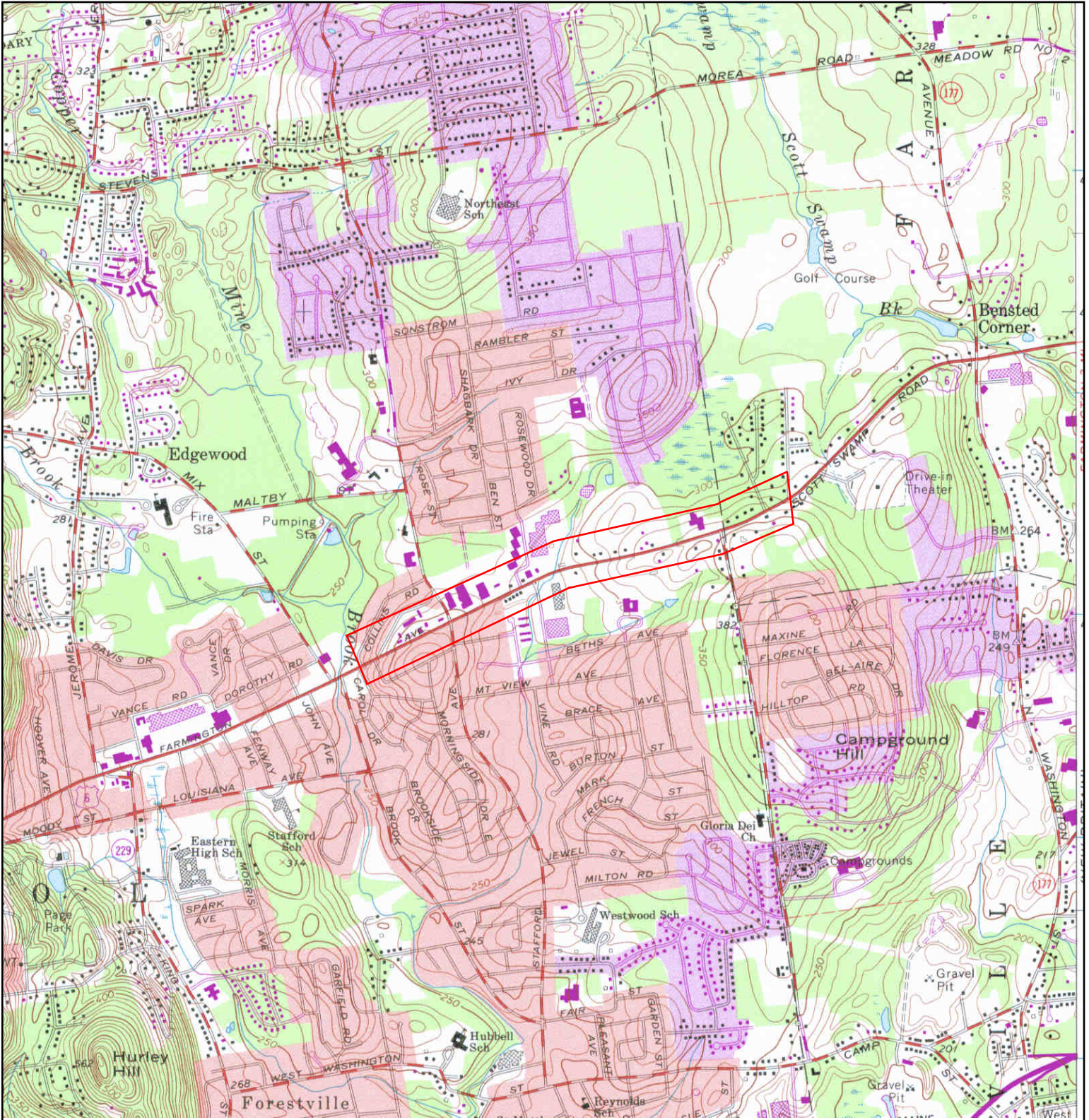
# Historical Topographic Map




<p>N</p> 	<b>TARGET QUAD</b>	<b>SITE NAME:</b>	U.S. Route 6 From	<b>CLIENT:</b>	HRP Associates, Inc.
	NAME: BRISTOL	ADDRESS:	Carol Drive To Peggy	CONTACT:	Edward Plato
	MAP YEAR: 1976	ADDRESS:	Route 6	INQUIRY#:	3777114.4
	PHOTOINSPECTED FROM : 1966	LAT/LONG:	Bristol, CT 06010	RESEARCH DATE:	11/05/2013
	SERIES: 7.5		41.6983 / -72.901		
	SCALE: 1:24000				



# Historical Topographic Map



<p>N</p> 	<b>TARGET QUAD</b>	<b>SITE NAME:</b>	U.S. Route 6 From Carol Drive To Peggy Hill	<b>CLIENT:</b>	HRP Associates, Inc.
	NAME: BRISTOL	<b>ADDRESS:</b>	Route 6	<b>CONTACT:</b>	Edward Plato
	MAP YEAR: 1984	<b>LAT/LONG:</b>	Bristol, CT 06010	<b>INQUIRY#:</b>	3777114.4
	PHOTOREVISED FROM :1966			<b>RESEARCH DATE:</b>	11/05/2013
	SERIES: 7.5				
	SCALE: 1:24000				





**U.S. Route 6 From Carol Drive To Peggy Lane**

Route 6

Bristol, CT 06010

Inquiry Number: 3777114.3

November 06, 2013

**Certified Sanborn® Map Report**

# Certified Sanborn® Map Report

11/06/13

**Site Name:**

U.S. Route 6 From Carol Drive  
Route 6  
Bristol, CT 06010

**Client Name:**

HRP Associates, Inc.  
197 Scott Swamp Road  
Farmington, CT 06032-0000



EDR Inquiry # 3777114.3

Contact: Edward Plato

The complete Sanborn Library collection has been searched by EDR, and fire insurance maps covering the target property location provided by HRP Associates, Inc. were identified for the years listed below. The certified Sanborn Library search results in this report can be authenticated by visiting [www.edrnet.com/sanborn](http://www.edrnet.com/sanborn) and entering the certification number. Only Environmental Data Resources Inc. (EDR) is authorized to grant rights for commercial reproduction of maps by Sanborn Library LLC, the copyright holder for the collection.

## Certified Sanborn Results:

**Site Name:** U.S. Route 6 From Carol Drive To Peggy Lane  
**Address:** Route 6  
**City, State, Zip:** Bristol, CT 06010  
**Cross Street:**  
**P.O. #** NA  
**Project:** CTD3016.11  
**Certification #** 58D7-4B67-A9FD

**Maps Provided:**

1968



Sanborn® Library search results  
Certification # 58D7-4B67-A9FD

The Sanborn Library includes more than 1.2 million Sanborn fire insurance maps, which track historical property usage in approximately 12,000 American cities and towns. Collections searched:

- Library of Congress
- University Publications of America
- EDR Private Collection

*The Sanborn Library LLC Since 1866™*

## Limited Permission To Make Copies

HRP Associates, Inc. (the client) is permitted to make up to THREE photocopies of this Sanborn Map transmittal and each fire insurance map accompanying this report solely for the limited use of its customer. No one other than the client is authorized to make copies. Upon request made directly to an EDR Account Executive, the client may be permitted to make a limited number of additional photocopies. This permission is conditioned upon compliance by the client, its customer and their agents with EDR's copyright policy; a copy of which is available upon request.

### Disclaimer - Copyright and Trademark notice

This Report contains certain information obtained from a variety of public and other sources reasonably available to Environmental Data Resources, Inc. It cannot be concluded from this Report that coverage information for the target and surrounding properties does not exist from other sources. NO WARRANTY EXPRESSED OR IMPLIED, IS MADE WHATSOEVER IN CONNECTION WITH THIS REPORT. ENVIRONMENTAL DATA RESOURCES, INC. SPECIFICALLY DISCLAIMS THE MAKING OF ANY SUCH WARRANTIES, INCLUDING WITHOUT LIMITATION, MERCHANTABILITY OR FITNESS FOR A PARTICULAR USE OR PURPOSE. ALL RISK IS ASSUMED BY THE USER. IN NO EVENT SHALL ENVIRONMENTAL DATA RESOURCES, INC. BE LIABLE TO ANYONE, WHETHER ARISING OUT OF ERRORS OR OMISSIONS, NEGLIGENCE, ACCIDENT OR ANY OTHER CAUSE, FOR ANY LOSS OF DAMAGE, INCLUDING, WITHOUT LIMITATION, SPECIAL, INCIDENTAL CONSEQUENTIAL, OR EXEMPLARY DAMAGES. ANY LIABILITY ON THE PART OF ENVIRONMENTAL DATA RESOURCES, INC. IS STRICTLY LIMITED TO A REFUND OF THE AMOUNT PAID FOR THIS REPORT. Purchaser accepts this Report "AS IS". Any analyses, estimates, ratings, environmental risk levels or risk codes provided in this Report are provided for illustrative purposes only, and are not intended to provide, nor should they be interpreted as providing any facts regarding, or prediction or forecast of, any environmental risk for any property. Only a Phase I Environmental Site Assessment performed by an environmental professional can provide information regarding the environmental risk for any property. Additionally, the information provided in this Report is not to be construed as legal advice.

Copyright 2013 by Environmental Data Resources, Inc. All rights reserved. Reproduction in any media or format, in whole or in part, of any report or map of Environmental Data Resources, Inc., or its affiliates, is prohibited without prior written permission.

EDR and its logos (including Sanborn and Sanborn Map) are trademarks of Environmental Data Resources, Inc. or its affiliates. All other trademarks used herein are the property of their respective owners.

**Sanborn Sheet Thumbnails**

This Certified Sanborn Map Report is based upon the following Sanborn Fire Insurance map sheets.



**1968 Source Sheets**



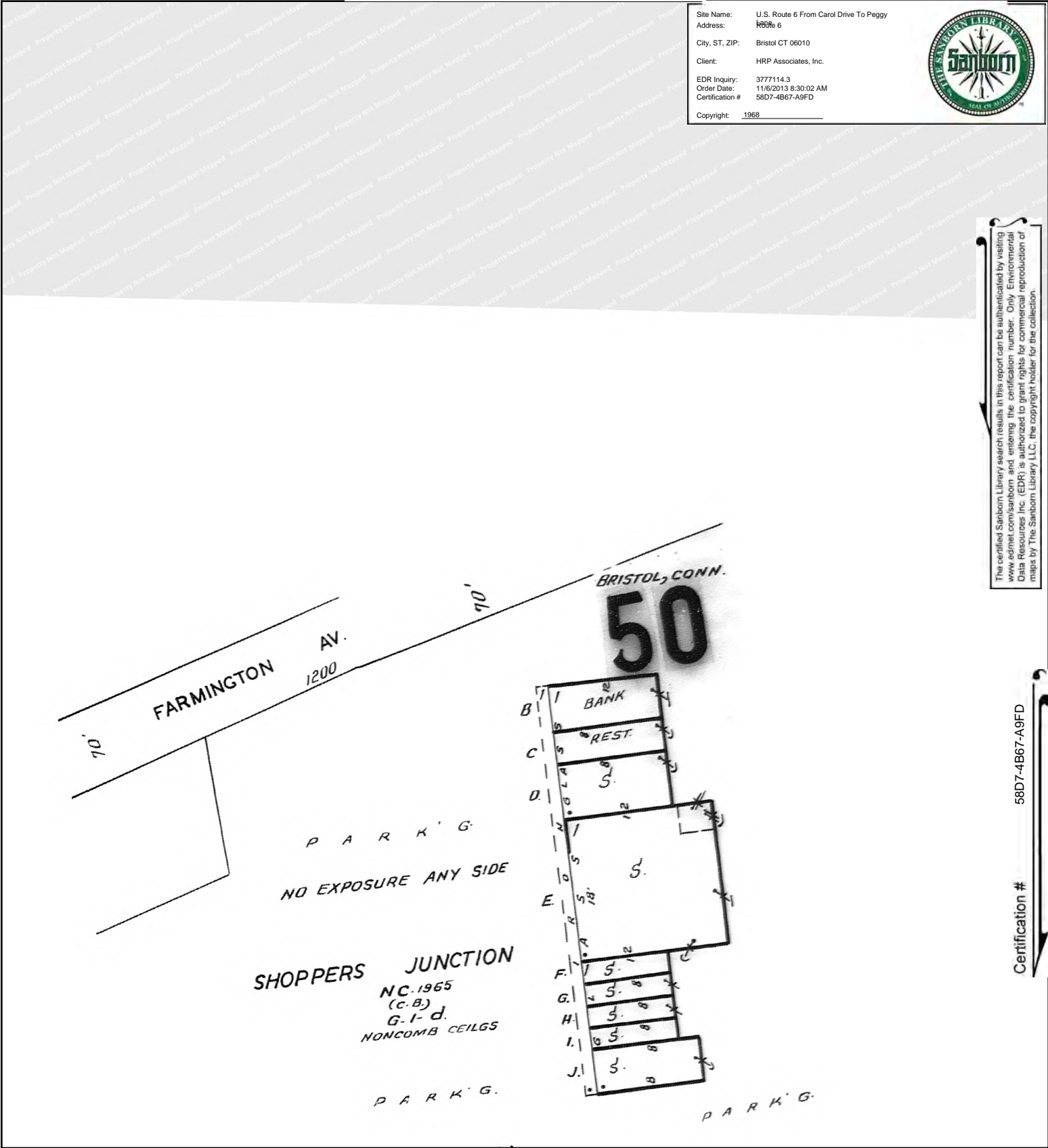
Volume 1, Sheet 50

# 1968 Certified Sanborn Map

Site Name: U.S. Route 6 From Carol Drive To Peggy  
 Address: Route 6  
 City, ST, ZIP: Bristol CT 06010  
 Client: HRP Associates, Inc.  
 EDR Inquiry: 3777114.3  
 Order Date: 11/6/2013 8:30:02 AM  
 Certification #: 58D7-4B67-A9FD  
 Copyright: 1968

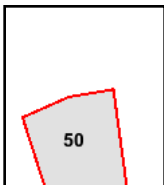

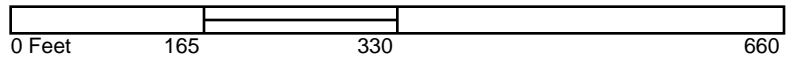


The certified Sanborn Library search results in this report can be authenticated by visiting [www.edrnet.com/sanborn](http://www.edrnet.com/sanborn) and entering the certification number. Only Environmental Data Resources Inc. (EDR) is authorized to grant rights for commercial reproduction of maps by The Sanborn Library LLC, the copyright holder for the collection.



Certification # 58D7-4B67-A9FD

This Certified Sanborn Map combines the following sheets. Outlined areas indicate map sheets within the collection.



Volume 1, Sheet 50







**U.S. Route 6 From Carol Drive To Peggy Lane**

Route 6

Bristol, CT 06010

Inquiry Number: 3777114.3

November 06, 2013

**Certified Sanborn® Map Report**

# Certified Sanborn® Map Report

11/06/13

**Site Name:**

U.S. Route 6 From Carol Drive  
Route 6  
Bristol, CT 06010

**Client Name:**

HRP Associates, Inc.  
197 Scott Swamp Road  
Farmington, CT 06032-0000



EDR Inquiry # 3777114.3

Contact: Edward Plato

The complete Sanborn Library collection has been searched by EDR, and fire insurance maps covering the target property location provided by HRP Associates, Inc. were identified for the years listed below. The certified Sanborn Library search results in this report can be authenticated by visiting [www.edrnet.com/sanborn](http://www.edrnet.com/sanborn) and entering the certification number. Only Environmental Data Resources Inc. (EDR) is authorized to grant rights for commercial reproduction of maps by Sanborn Library LLC, the copyright holder for the collection.

## Certified Sanborn Results:

**Site Name:** U.S. Route 6 From Carol Drive To Peggy Lane  
**Address:** Route 6  
**City, State, Zip:** Bristol, CT 06010  
**Cross Street:**  
**P.O. #** NA  
**Project:** CTD3016.11  
**Certification #** 58D7-4B67-A9FD



Sanborn® Library search results  
Certification # 58D7-4B67-A9FD

**Maps Provided:**

1968  
1951

The Sanborn Library includes more than 1.2 million Sanborn fire insurance maps, which track historical property usage in approximately 12,000 American cities and towns. Collections searched:

- Library of Congress
- University Publications of America
- EDR Private Collection

*The Sanborn Library LLC Since 1866™*

### Limited Permission To Make Copies

HRP Associates, Inc. (the client) is permitted to make up to THREE photocopies of this Sanborn Map transmittal and each fire insurance map accompanying this report solely for the limited use of its customer. No one other than the client is authorized to make copies. Upon request made directly to an EDR Account Executive, the client may be permitted to make a limited number of additional photocopies. This permission is conditioned upon compliance by the client, its customer and their agents with EDR's copyright policy; a copy of which is available upon request.

### Disclaimer - Copyright and Trademark notice

This Report contains certain information obtained from a variety of public and other sources reasonably available to Environmental Data Resources, Inc. It cannot be concluded from this Report that coverage information for the target and surrounding properties does not exist from other sources. NO WARRANTY EXPRESSED OR IMPLIED, IS MADE WHATSOEVER IN CONNECTION WITH THIS REPORT. ENVIRONMENTAL DATA RESOURCES, INC. SPECIFICALLY DISCLAIMS THE MAKING OF ANY SUCH WARRANTIES, INCLUDING WITHOUT LIMITATION, MERCHANTABILITY OR FITNESS FOR A PARTICULAR USE OR PURPOSE. ALL RISK IS ASSUMED BY THE USER. IN NO EVENT SHALL ENVIRONMENTAL DATA RESOURCES, INC. BE LIABLE TO ANYONE, WHETHER ARISING OUT OF ERRORS OR OMISSIONS, NEGLIGENCE, ACCIDENT OR ANY OTHER CAUSE, FOR ANY LOSS OF DAMAGE, INCLUDING, WITHOUT LIMITATION, SPECIAL, INCIDENTAL CONSEQUENTIAL, OR EXEMPLARY DAMAGES. ANY LIABILITY ON THE PART OF ENVIRONMENTAL DATA RESOURCES, INC. IS STRICTLY LIMITED TO A REFUND OF THE AMOUNT PAID FOR THIS REPORT. Purchaser accepts this Report "AS IS". Any analyses, estimates, ratings, environmental risk levels or risk codes provided in this Report are provided for illustrative purposes only, and are not intended to provide, nor should they be interpreted as providing any facts regarding, or prediction or forecast of, any environmental risk for any property. Only a Phase I Environmental Site Assessment performed by an environmental professional can provide information regarding the environmental risk for any property. Additionally, the information provided in this Report is not to be construed as legal advice.

Copyright 2013 by Environmental Data Resources, Inc. All rights reserved. Reproduction in any media or format, in whole or in part, of any report or map of Environmental Data Resources, Inc., or its affiliates, is prohibited without prior written permission.

EDR and its logos (including Sanborn and Sanborn Map) are trademarks of Environmental Data Resources, Inc. or its affiliates. All other trademarks used herein are the property of their respective owners.

## Sanborn Sheet Thumbnails

This Certified Sanborn Map Report is based upon the following Sanborn Fire Insurance map sheets.



### 1968 Source Sheets



Volume 1, Sheet 56

### 1951 Source Sheets



Volume 1, Sheet 56

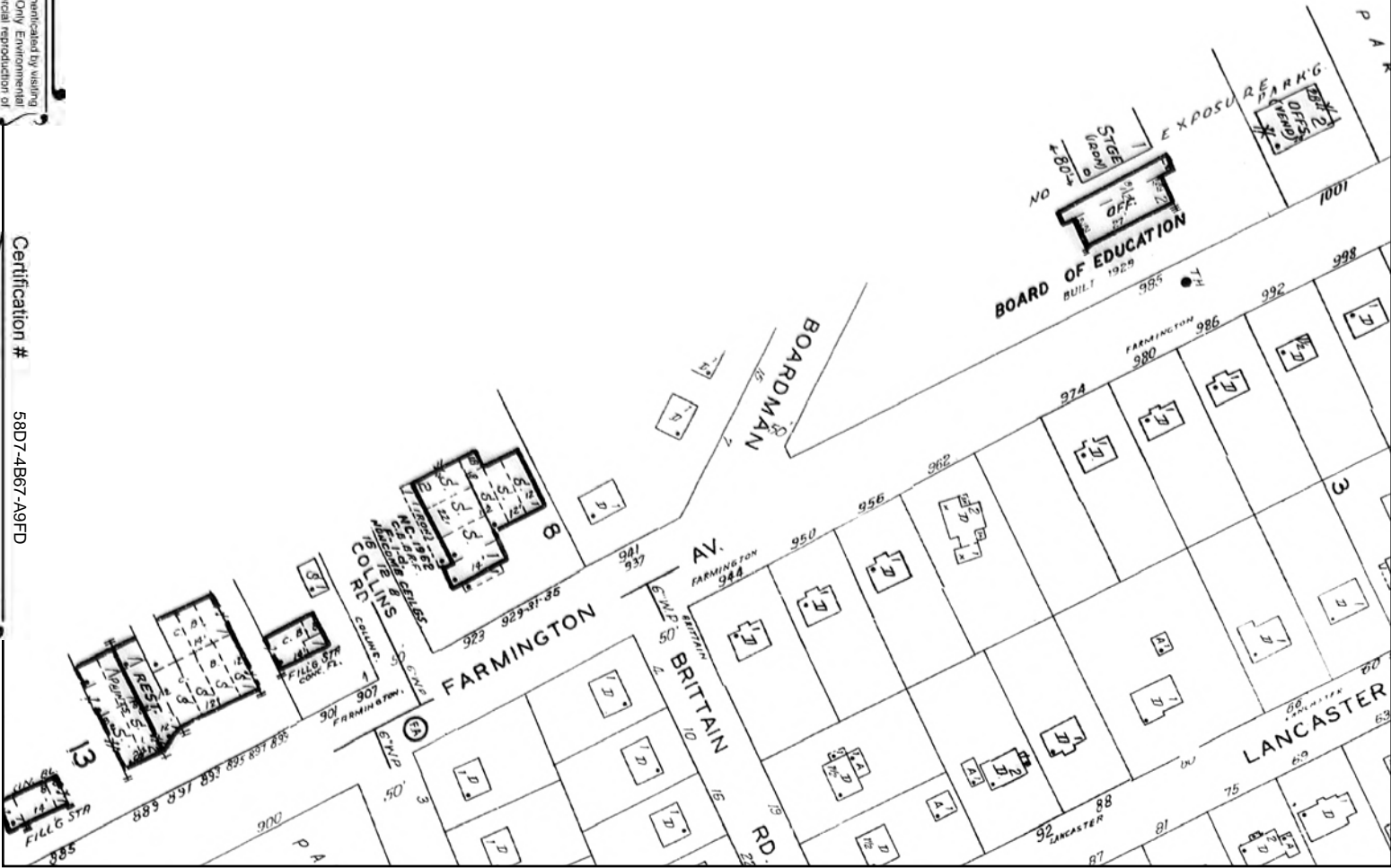
# 1968 Certified Sanborn Map

Site Name: U.S. Route 6 From Carol Drive To Peggy  
 Address: Rte 6  
 City, ST, ZIP: Bristol CT 06010  
 Client: HRP Associates, Inc.  
 EDR Inquiry: 3777114.3  
 Order Date: 11/6/2013 8:30:02 AM  
 Certification #: 58D7-4B67-A9FD  
 Copyright: 1968

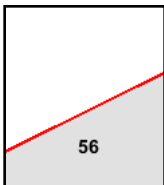
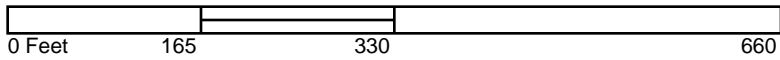


The certified Sanborn Library search results in this report can be authenticated by visiting [www.edrnet.com/sanborn](http://www.edrnet.com/sanborn) and entering the certification number. Only Environmental Data Resources Inc. (EDR) is authorized to grant rights for commercial reproduction of maps by The Sanborn Library LLC, the copyright holder for the collection.

Certification # 58D7-4B67-A9FD



This Certified Sanborn Map combines the following sheets. Outlined areas indicate map sheets within the collection.



Volume 1, Sheet 56





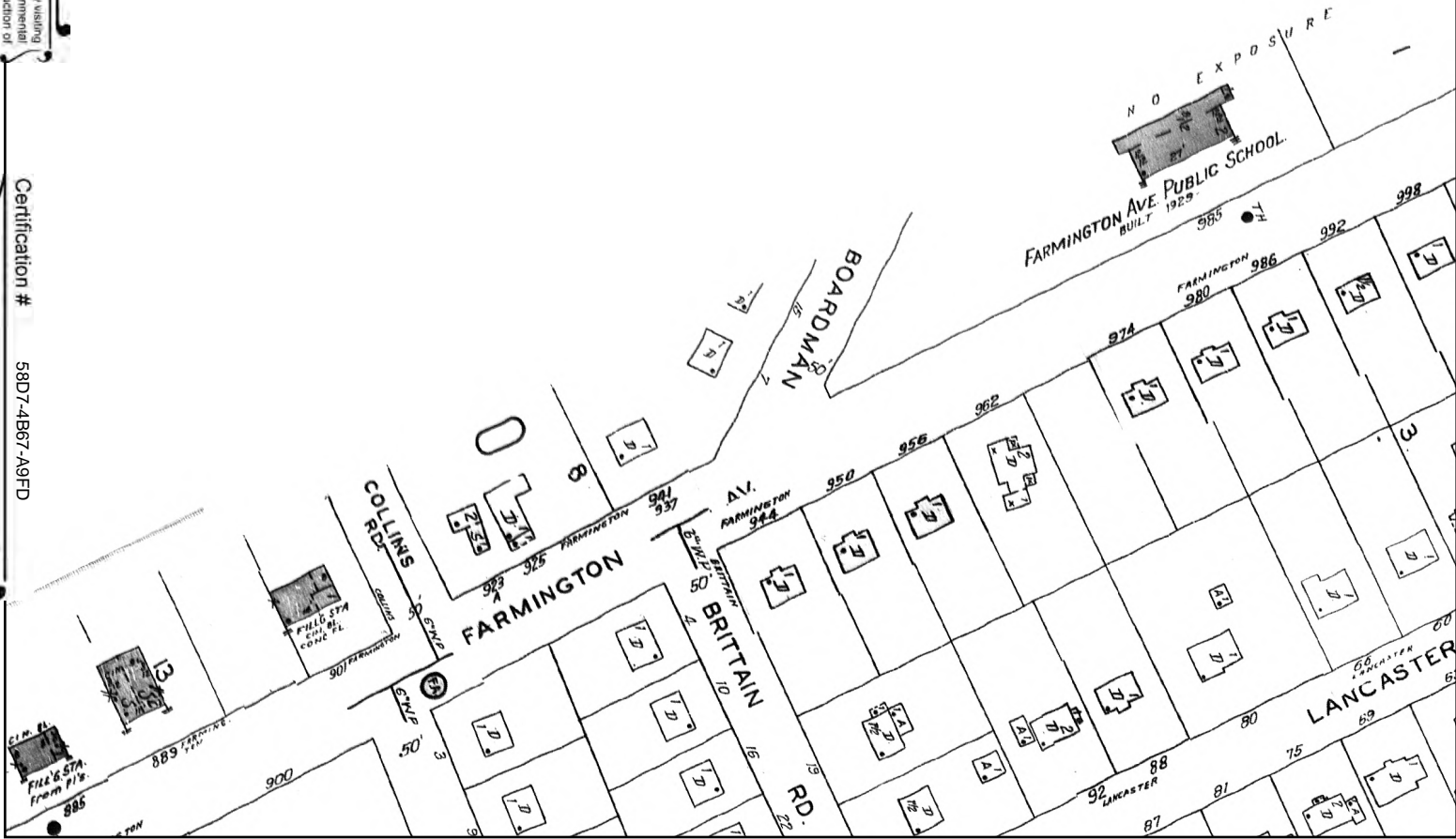
# 1951 Certified Sanborn Map

Site Name: U.S. Route 6 From Carol Drive To Peggy  
 Address: R30# 6  
 City, ST, ZIP: Bristol CT 06010  
 Client: HRP Associates, Inc.  
 EDR Inquiry #: 3777114.3  
 Order Date: 11/6/2013 8:30:02 AM  
 Certification #: 58D7-4B67-A9FD  
 Copyright: 1951

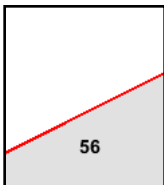
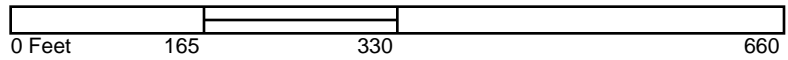


The certified Sanborn Library search results in this report can be authenticated by visiting [www.edrnet.com/sanborn](http://www.edrnet.com/sanborn) and entering the certification number. Only Environmental Data Resources Inc. (EDR) is authorized to grant rights for commercial reproduction of maps by The Sanborn Library LLC, the copyright holder for the collection.

Certification # 58D7-4B67-A9FD



This Certified Sanborn Map combines the following sheets. Outlined areas indicate map sheets within the collection.



Volume 1, Sheet 56





**U.S. Route 6 From Carol Drive To Peggy Lane**

Route 6

Bristol, CT 06010

Inquiry Number: 3777114.3

November 06, 2013

**Certified Sanborn® Map Report**

# Certified Sanborn® Map Report

11/06/13

**Site Name:**

U.S. Route 6 From Carol Drive  
Route 6  
Bristol, CT 06010

**Client Name:**

HRP Associates, Inc.  
197 Scott Swamp Road  
Farmington, CT 06032-0000



EDR Inquiry # 3777114.3

Contact: Edward Plato

The complete Sanborn Library collection has been searched by EDR, and fire insurance maps covering the target property location provided by HRP Associates, Inc. were identified for the years listed below. The certified Sanborn Library search results in this report can be authenticated by visiting [www.edrnet.com/sanborn](http://www.edrnet.com/sanborn) and entering the certification number. Only Environmental Data Resources Inc. (EDR) is authorized to grant rights for commercial reproduction of maps by Sanborn Library LLC, the copyright holder for the collection.

## Certified Sanborn Results:

**Site Name:** U.S. Route 6 From Carol Drive To Peggy Lane  
**Address:** Route 6  
**City, State, Zip:** Bristol, CT 06010  
**Cross Street:**  
**P.O. #** NA  
**Project:** CTD3016.11  
**Certification #** 58D7-4B67-A9FD



Sanborn® Library search results  
Certification # 58D7-4B67-A9FD

**Maps Provided:**

1968  
1951

The Sanborn Library includes more than 1.2 million Sanborn fire insurance maps, which track historical property usage in approximately 12,000 American cities and towns. Collections searched:

- Library of Congress
- University Publications of America
- EDR Private Collection

*The Sanborn Library LLC Since 1866™*

## Limited Permission To Make Copies

HRP Associates, Inc. (the client) is permitted to make up to THREE photocopies of this Sanborn Map transmittal and each fire insurance map accompanying this report solely for the limited use of its customer. No one other than the client is authorized to make copies. Upon request made directly to an EDR Account Executive, the client may be permitted to make a limited number of additional photocopies. This permission is conditioned upon compliance by the client, its customer and their agents with EDR's copyright policy; a copy of which is available upon request.

### Disclaimer - Copyright and Trademark notice

This Report contains certain information obtained from a variety of public and other sources reasonably available to Environmental Data Resources, Inc. It cannot be concluded from this Report that coverage information for the target and surrounding properties does not exist from other sources. NO WARRANTY EXPRESSED OR IMPLIED, IS MADE WHATSOEVER IN CONNECTION WITH THIS REPORT. ENVIRONMENTAL DATA RESOURCES, INC. SPECIFICALLY DISCLAIMS THE MAKING OF ANY SUCH WARRANTIES, INCLUDING WITHOUT LIMITATION, MERCHANTABILITY OR FITNESS FOR A PARTICULAR USE OR PURPOSE. ALL RISK IS ASSUMED BY THE USER. IN NO EVENT SHALL ENVIRONMENTAL DATA RESOURCES, INC. BE LIABLE TO ANYONE, WHETHER ARISING OUT OF ERRORS OR OMISSIONS, NEGLIGENCE, ACCIDENT OR ANY OTHER CAUSE, FOR ANY LOSS OF DAMAGE, INCLUDING, WITHOUT LIMITATION, SPECIAL, INCIDENTAL CONSEQUENTIAL, OR EXEMPLARY DAMAGES. ANY LIABILITY ON THE PART OF ENVIRONMENTAL DATA RESOURCES, INC. IS STRICTLY LIMITED TO A REFUND OF THE AMOUNT PAID FOR THIS REPORT. Purchaser accepts this Report "AS IS". Any analyses, estimates, ratings, environmental risk levels or risk codes provided in this Report are provided for illustrative purposes only, and are not intended to provide, nor should they be interpreted as providing any facts regarding, or prediction or forecast of, any environmental risk for any property. Only a Phase I Environmental Site Assessment performed by an environmental professional can provide information regarding the environmental risk for any property. Additionally, the information provided in this Report is not to be construed as legal advice.

Copyright 2013 by Environmental Data Resources, Inc. All rights reserved. Reproduction in any media or format, in whole or in part, of any report or map of Environmental Data Resources, Inc., or its affiliates, is prohibited without prior written permission.

EDR and its logos (including Sanborn and Sanborn Map) are trademarks of Environmental Data Resources, Inc. or its affiliates. All other trademarks used herein are the property of their respective owners.

## Sanborn Sheet Thumbnails

This Certified Sanborn Map Report is based upon the following Sanborn Fire Insurance map sheets.



### 1968 Source Sheets



Volume 1, Sheet 56

### 1951 Source Sheets



Volume 1, Sheet 56

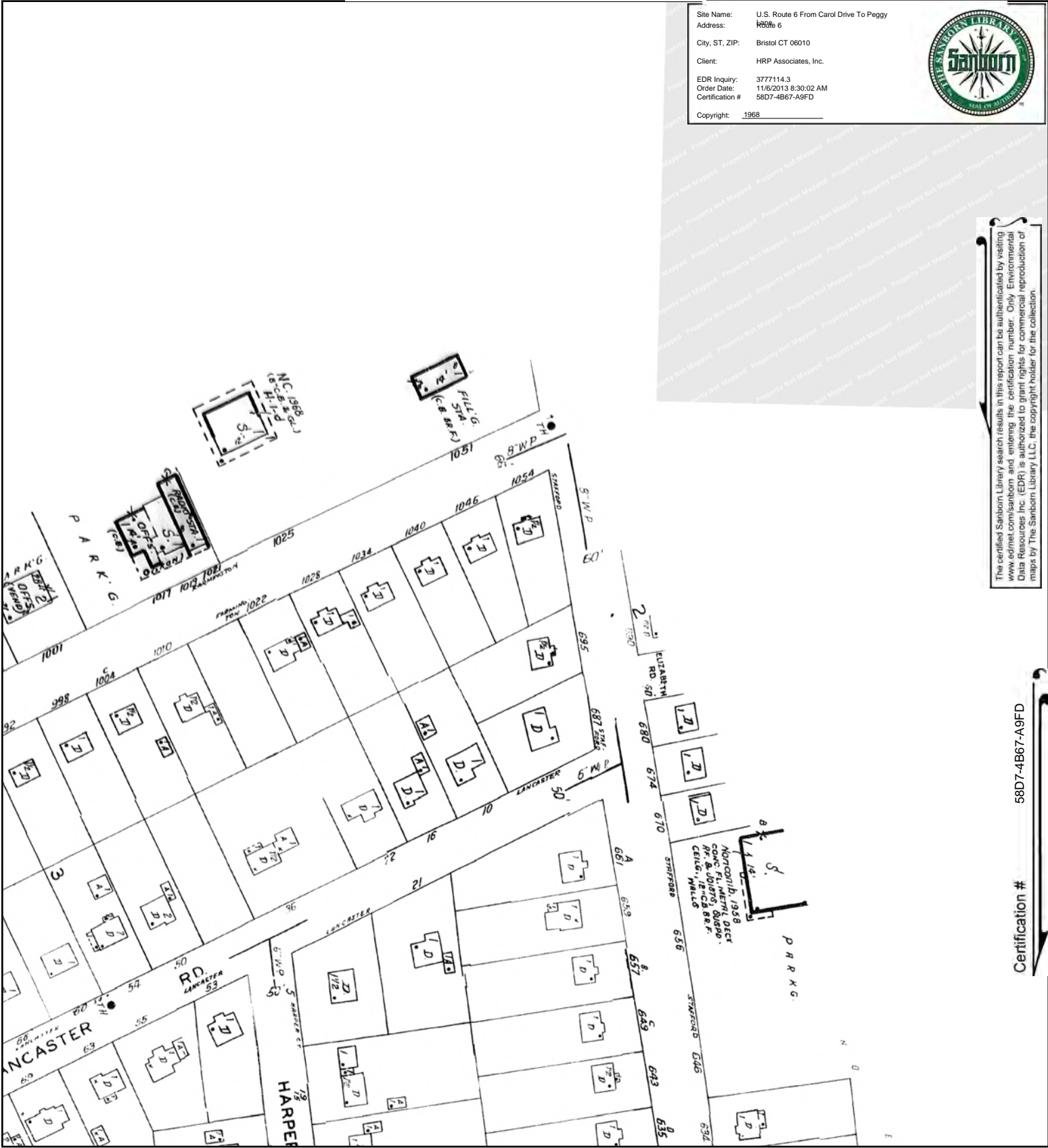


# 1968 Certified Sanborn Map

Site Name: U.S. Route 6 From Carol Drive To Peggy  
 Address: Route 6  
 City, ST, ZIP: Bristol CT 06010  
 Client: HRP Associates, Inc.  
 EDR Inquiry: 3777114.3  
 Order Date: 11/6/2013 8:30:02 AM  
 Certification #: 58D7-4B67-A9FD  
 Copyright: 1968

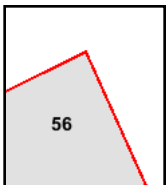


The certified Sanborn Library search results in this report can be substantiated by visiting [www.edrnet.com/sanborn](http://www.edrnet.com/sanborn) and entering the certification number. Only Environmental Data Resources Inc. (EDR) is authorized to grant rights for commercial reproduction of maps by The Sanborn Library LLC, the copyright holder for the collection.

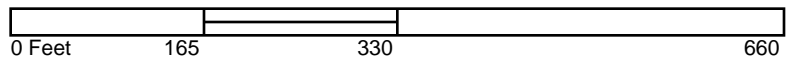


Certification # 58D7-4B67-A9FD

This Certified Sanborn Map combines the following sheets. Outlined areas indicate map sheets within the collection.



Volume 1, Sheet 56

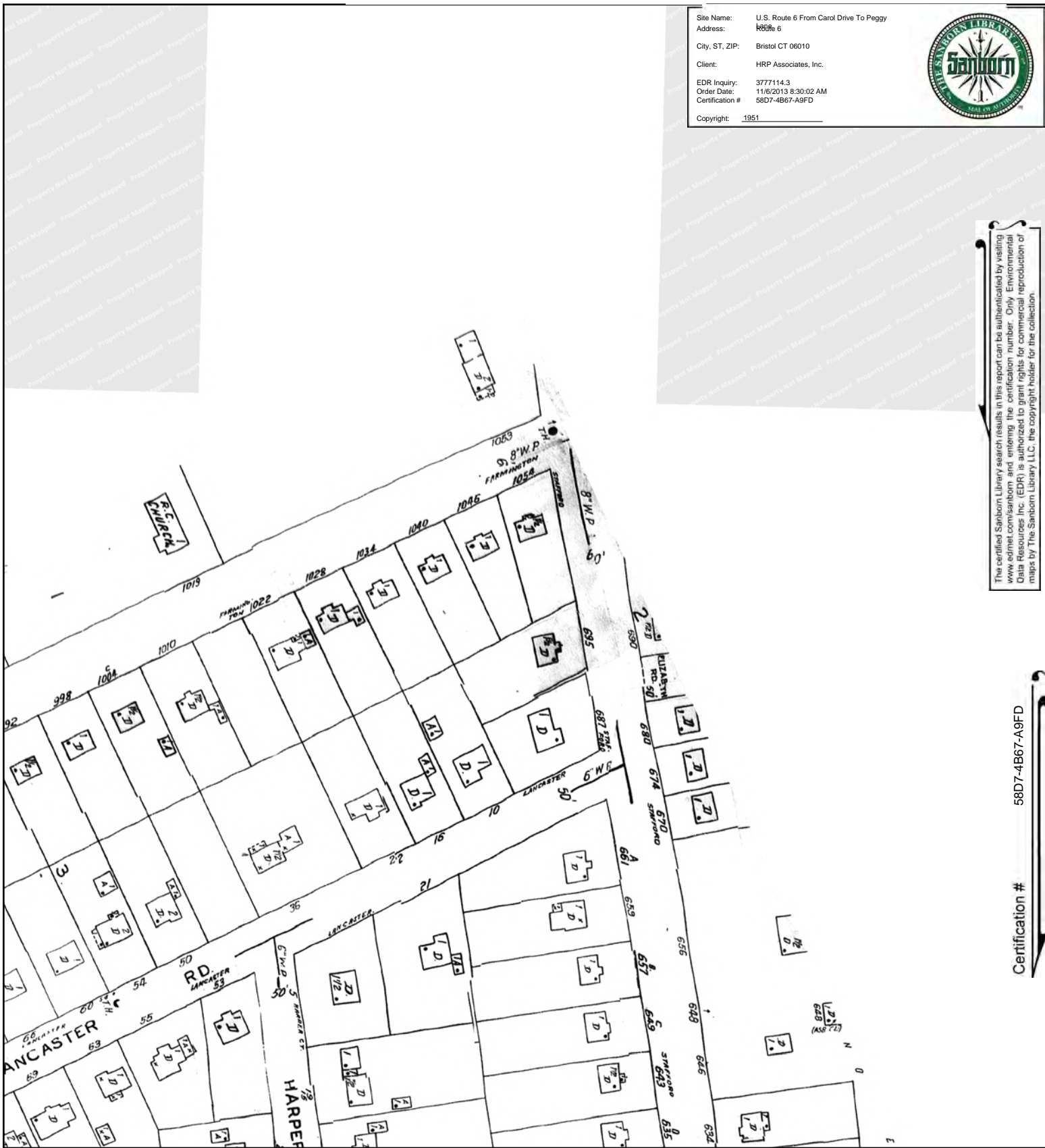


# 1951 Certified Sanborn Map

Site Name: U.S. Route 6 From Carol Drive To Peggy  
 Address: #80# 6  
 City, ST, ZIP: Bristol CT 06010  
 Client: HRP Associates, Inc.  
 EDR Inquiry: 3777114.3  
 Order Date: 11/6/2013 8:30:02 AM  
 Certification #: 58D7-4B67-A9FD  
 Copyright: 1951

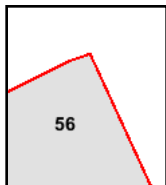
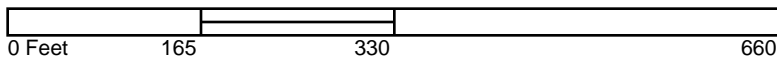


The certified Sanborn Library search results in this report can be authenticated by visiting [www.edrnet.com/sanborn](http://www.edrnet.com/sanborn) and entering the certification number. Only Environmental Data Resources Inc. (EDR) is authorized to grant rights for commercial reproduction of maps by The Sanborn Library LLC, the copyright holder for the collection.



Certification # 58D7-4B67-A9FD

This Certified Sanborn Map combines the following sheets. Outlined areas indicate map sheets within the collection.



Volume 1, Sheet 56





**U.S. Route 6 From Carol Drive To Peggy Lane**

Route 6

Bristol, CT 06010

Inquiry Number: 3777114.3

November 06, 2013

**Certified Sanborn® Map Report**

# Certified Sanborn® Map Report

11/06/13

**Site Name:**

U.S. Route 6 From Carol Drive  
Route 6  
Bristol, CT 06010

**Client Name:**

HRP Associates, Inc.  
197 Scott Swamp Road  
Farmington, CT 06032-0000

EDR Inquiry # 3777114.3

Contact: Edward Plato



The complete Sanborn Library collection has been searched by EDR, and fire insurance maps covering the target property location provided by HRP Associates, Inc. were identified for the years listed below. The certified Sanborn Library search results in this report can be authenticated by visiting [www.edrnet.com/sanborn](http://www.edrnet.com/sanborn) and entering the certification number. Only Environmental Data Resources Inc. (EDR) is authorized to grant rights for commercial reproduction of maps by Sanborn Library LLC, the copyright holder for the collection.

## Certified Sanborn Results:

**Site Name:** U.S. Route 6 From Carol Drive To Peggy Lane  
**Address:** Route 6  
**City, State, Zip:** Bristol, CT 06010  
**Cross Street:**  
**P.O. #** NA  
**Project:** CTD3016.11  
**Certification #** 58D7-4B67-A9FD

**Maps Provided:**

1968  
1951



Sanborn® Library search results  
Certification # 58D7-4B67-A9FD

The Sanborn Library includes more than 1.2 million Sanborn fire insurance maps, which track historical property usage in approximately 12,000 American cities and towns. Collections searched:

- Library of Congress
- University Publications of America
- EDR Private Collection

*The Sanborn Library LLC Since 1866™*

## Limited Permission To Make Copies

HRP Associates, Inc. (the client) is permitted to make up to THREE photocopies of this Sanborn Map transmittal and each fire insurance map accompanying this report solely for the limited use of its customer. No one other than the client is authorized to make copies. Upon request made directly to an EDR Account Executive, the client may be permitted to make a limited number of additional photocopies. This permission is conditioned upon compliance by the client, its customer and their agents with EDR's copyright policy; a copy of which is available upon request.

### Disclaimer - Copyright and Trademark notice

This Report contains certain information obtained from a variety of public and other sources reasonably available to Environmental Data Resources, Inc. It cannot be concluded from this Report that coverage information for the target and surrounding properties does not exist from other sources. NO WARRANTY EXPRESSED OR IMPLIED, IS MADE WHATSOEVER IN CONNECTION WITH THIS REPORT. ENVIRONMENTAL DATA RESOURCES, INC. SPECIFICALLY DISCLAIMS THE MAKING OF ANY SUCH WARRANTIES, INCLUDING WITHOUT LIMITATION, MERCHANTABILITY OR FITNESS FOR A PARTICULAR USE OR PURPOSE. ALL RISK IS ASSUMED BY THE USER. IN NO EVENT SHALL ENVIRONMENTAL DATA RESOURCES, INC. BE LIABLE TO ANYONE, WHETHER ARISING OUT OF ERRORS OR OMISSIONS, NEGLIGENCE, ACCIDENT OR ANY OTHER CAUSE, FOR ANY LOSS OF DAMAGE, INCLUDING, WITHOUT LIMITATION, SPECIAL, INCIDENTAL CONSEQUENTIAL, OR EXEMPLARY DAMAGES. ANY LIABILITY ON THE PART OF ENVIRONMENTAL DATA RESOURCES, INC. IS STRICTLY LIMITED TO A REFUND OF THE AMOUNT PAID FOR THIS REPORT. Purchaser accepts this Report "AS IS". Any analyses, estimates, ratings, environmental risk levels or risk codes provided in this Report are provided for illustrative purposes only, and are not intended to provide, nor should they be interpreted as providing any facts regarding, or prediction or forecast of, any environmental risk for any property. Only a Phase I Environmental Site Assessment performed by an environmental professional can provide information regarding the environmental risk for any property. Additionally, the information provided in this Report is not to be construed as legal advice.

Copyright 2013 by Environmental Data Resources, Inc. All rights reserved. Reproduction in any media or format, in whole or in part, of any report or map of Environmental Data Resources, Inc., or its affiliates, is prohibited without prior written permission.

EDR and its logos (including Sanborn and Sanborn Map) are trademarks of Environmental Data Resources, Inc. or its affiliates. All other trademarks used herein are the property of their respective owners.



## Sanborn Sheet Thumbnails

This Certified Sanborn Map Report is based upon the following Sanborn Fire Insurance map sheets.



### 1968 Source Sheets



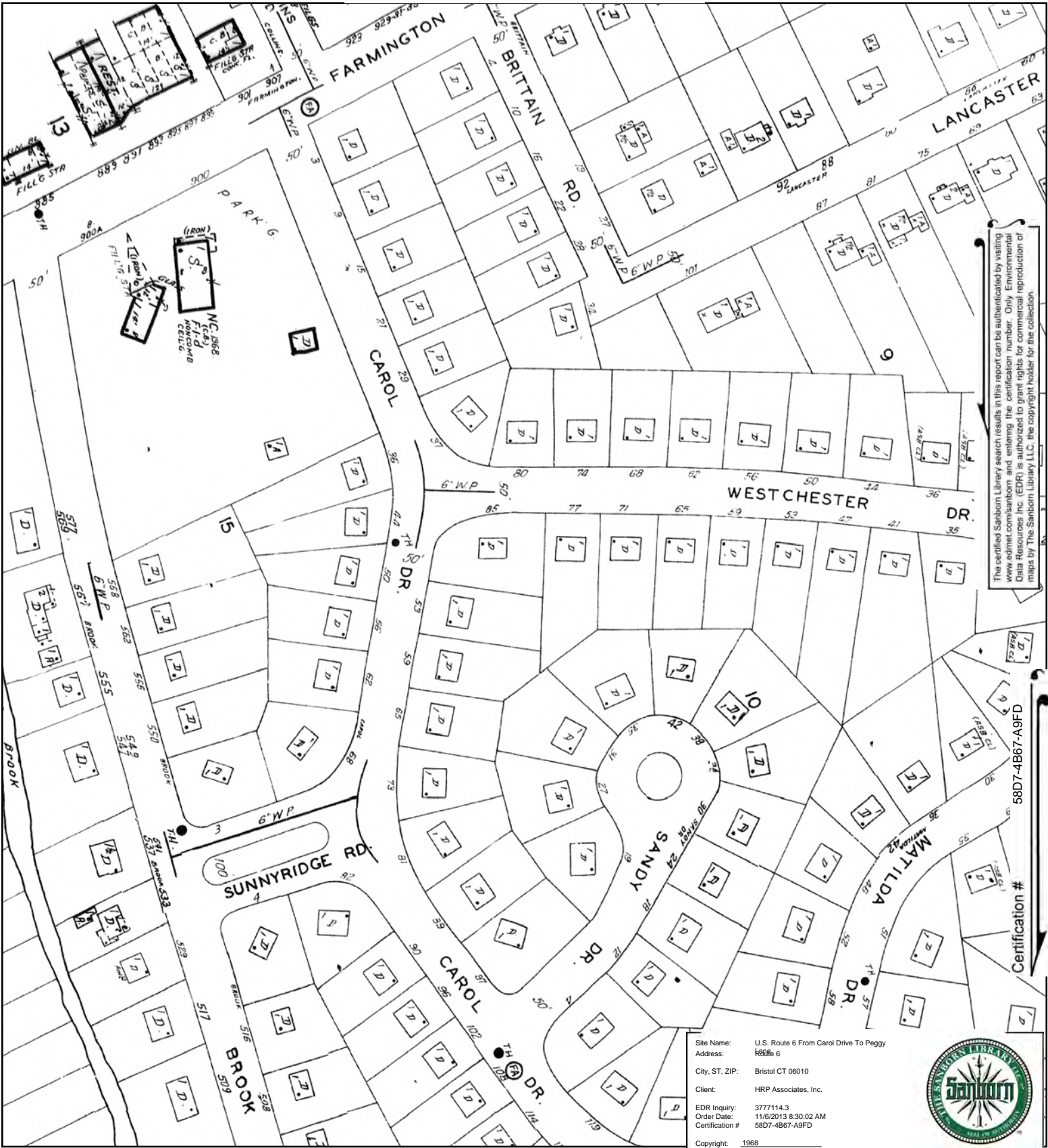
Volume 1, Sheet 56

### 1951 Source Sheets



Volume 1, Sheet 56

# 1968 Certified Sanborn Map

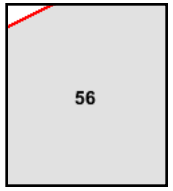
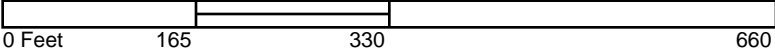


The certified Sanborn Library search results in this report can be authenticated by visiting [www.edrnet.com/sanborn](http://www.edrnet.com/sanborn) and entering the certification number. Only Environmental Data Resources Inc. (EDR) is authorized to grant rights for commercial reproduction of maps by The Sanborn Library LLC, the copyright holder for the collection.

Site Name: U.S. Route 6 From Carol Drive To Peggy  
 Address: R0596 6  
 City, ST, ZIP: Bristol CT 06010  
 Client: HRP Associates, Inc.  
 EDR Inquiry: 3777114.3  
 Order Date: 11/6/2013 8:30:02 AM  
 Certification #: 58D7-4B67-A9FD  
 Copyright: 1968



This Certified Sanborn Map combines the following sheets. Outlined areas indicate map sheets within the collection.

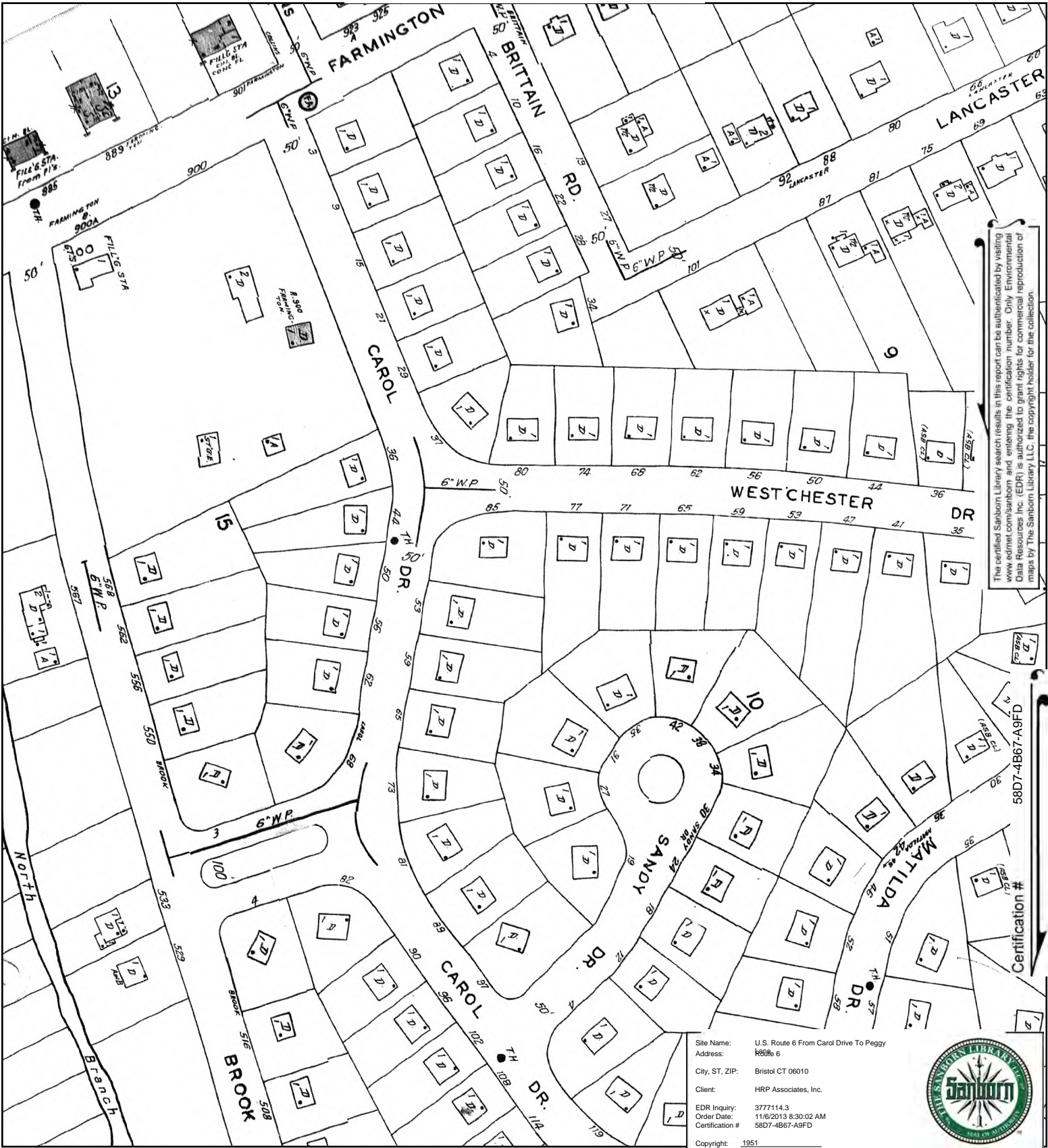


Volume 1, Sheet 56



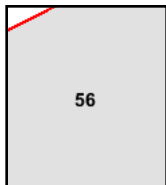
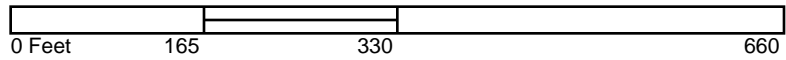


# 1951 Certified Sanborn Map



The certified Sanborn Library search results in this report can be authenticated by visiting [www.edrnet.com/sanborn](http://www.edrnet.com/sanborn) and entering the certification number. Only Environmental Data Resources Inc. (EDR) is authorized to grant rights for commercial reproduction of maps by The Sanborn Library LLC, the copyright holder for the collection.

This Certified Sanborn Map combines the following sheets. Outlined areas indicate map sheets within the collection.



Volume 1, Sheet 56



**APPENDIX D**  
**EDR DATABASE SEARCH**



**TABLE OF CONTENTS**

<u>SECTION</u>	<u>PAGE</u>
Executive Summary .....	ES1
Overview Map .....	2
Detail Map .....	3
Map Findings Summary .....	4
Map Findings .....	7
Orphan Summary .....	593
Zip Scan Report .....	ZIP-1
Government Records Searched/Data Currency Tracking .....	GR-1
 <b>GEOCHECK ADDENDUM</b>	
Physical Setting Source Addendum .....	A-1
Physical Setting Source Summary .....	A-2
Physical Setting SSURGO Soil Map .....	A-5
Physical Setting Source Map .....	A-17
Physical Setting Source Map Findings .....	A-19
Physical Setting Source Records Searched .....	A-33

*Thank you for your business.*  
Please contact EDR at 1-800-352-0050  
with any questions or comments.

**U.S. Route 6 From Carol Drive To Peggy Lane**  
Route 6  
Bristol, CT 06010  
  
Inquiry Number: 3777114.2s  
November 05, 2013

**The EDR Radius Map™ Report with GeoCheck®**



440 Wheelers Farms Road  
Milford, CT 06461  
Tel Free: 800.352.0050  
www.edrnet.com

FORMSTD-K0G

**Disclaimer - Copyright and Trademark Notice**  
This Report contains certain information obtained from a variety of public and other sources reasonably available to Environmental Data Resources, Inc. It cannot be concluded from this Report that coverage information for the target and surrounding properties does not exist from other sources. NO WARRANTY EXPRESSED OR IMPLIED IS MADE WHATSOEVER IN CONNECTION WITH THIS REPORT. ENVIRONMENTAL DATA RESOURCES, INC. SPECIFICALLY DISCLAIMS THE MAKING OF ANY SUCH WARRANTIES, INCLUDING WITHOUT LIMITATION, MERCHANTABILITY OR FITNESS FOR A PARTICULAR USE OR PURPOSE. ALL RISK IS ASSUMED BY THE USER. IN NO EVENT SHALL ENVIRONMENTAL DATA RESOURCES, INC. BE LIABLE TO ANYONE, WHETHER ARISING OUT OF ERRORS OR OMISSIONS, NEGLIGENCE, ACCIDENT OR ANY OTHER CAUSE, FOR ANY LOSS OF DAMAGE, INCLUDING, WITHOUT LIMITATION, SPECIAL, INCIDENTAL, CONSEQUENTIAL, OR EXEMPLARY DAMAGES. ANY LIABILITY ON THE PART OF ENVIRONMENTAL DATA RESOURCES, INC. IS STRICTLY LIMITED TO A REFUND OF THE AMOUNT PAID FOR THIS REPORT. Purchaser accepts this Report "AS IS". Any analyses, estimates, ratings, environmental risk levels or risk codes provided in this Report are provided for illustrative purposes only, and are not intended to provide, nor should they be interpreted as providing any facts regarding, or prediction or forecast of, any environmental risk for any property. Only a Phase I Environmental Site Assessment performed by an environmental professional can provide information regarding the environmental risk for any property. Additionally, the information provided in this Report is not to be construed as legal advice.  
Copyright 2013 by Environmental Data Resources, Inc. All rights reserved. Reproduction in any media or format, in whole or in part, of any report or map of Environmental Data Resources, Inc., or its affiliates, is prohibited without prior written permission. EDR and its logos (including Sanborn and Sanborn Map) are trademarks of Environmental Data Resources, Inc. or its affiliates. All other trademarks used herein are the property of their respective owners.

TC377114.2s Page 1

**EXECUTIVE SUMMARY**

A search of available environmental records was conducted by Environmental Data Resources, Inc (EDR). The report was designed to assist parties seeking to meet the search requirements of EPA's Standards and Practices for All Appropriate Inquiries (40 CFR Part 312), the ASTM Standard Practice for Environmental Site Assessments (E 1527-05) or custom requirements developed for the evaluation of environmental risk associated with a parcel of real estate.

**TARGET PROPERTY INFORMATION**

**ADDRESS**

ROUTE 6  
BRISTOL, CT 06010

**COORDINATES**

Latitude (North): 41.6983000 - 41° 41' 53.88"  
Longitude (West): 72.9010000 - 72° 54' 3.60"  
Universal Transverse Mercator: Zone 18  
UTM X (Meters): 674662.2  
UTM Y (Meters): 4618195.5  
Elevation: 284 ft. above sea level

**USGS TOPOGRAPHIC MAP ASSOCIATED WITH TARGET PROPERTY**

Target Property Map: 41072-F8 BRISTOL, CT  
Most Recent Revision: 1984

**AERIAL PHOTOGRAPHY IN THIS REPORT**

Photo Year: 2012  
Source: USDA

**TARGET PROPERTY SEARCH RESULTS**

The target property was identified in the following records. For more information on this property see page 7 of the attached EDR Radius Map report:

Site	Database(s)	EPA ID
FORMER SAS SERVICE STATION 1182 FARMINGTON AVE BRISTOL, CT 06010	CT UST	N/A
SHELL SERVICE STATION 1462 FARMINGTON AVE BRISTOL, CT 06010	CT UST	N/A
HOME DEPOT HD 6229 1149 FARMINGTON AVE BRISTOL, CT 06010	RCRA-SQG FINDS RI MANIFEST	CTR000502922
CROWLEY BUICK OLDS LLC 1461 FARMINGTON AVE BRISTOL, CT 06010	CT MANIFEST	N/A

**EXECUTIVE SUMMARY**

1149 FARMINGTON AVE - HOME DEPOT 1149 FARMINGTON AVE - HOME DEPOT BRISTOL, CT	CT SPILLS	N/A
WASLEY BUICK OLDS INC 1461 FARMINGTON AVE BRISTOL, CT 06010	CT MANIFEST	N/A
375 SCOTT SWAMP RD 375 SCOTT SWAMP RD FARMINGTON, CT	CT SPILLS	N/A
1053 FARMINGTON AVE. 1053 FARMINGTON AVE. BRISTOL, CT	CT SPILLS CT CPDS	N/A
WALMART 2719 1400 FARMINGTON AVE BRISTOL, CT 06010	CT MANIFEST CT SPILLS CT NPDES	N/A
1469 FARMINGTON AVE - WASLEY BUIC 1469 FARMINGTON AVE - WASLEY BUICK BRISTOL, CT	CT SPILLS	N/A
WASLEY BUICK OLDSMOBILE, INC. 1461 FARMINGTON AVENUE BRISTOL, CT	CT MANIFEST CT PROPERTY	N/A
SHOP-RITE PLAZA 1182-1232 FARMINGTON AVENUE BRISTOL, CT 06010	CT NPDES	N/A
CROWLEY BUICK OLDSMOBILE 1461 FARMINGTON AVE BRISTOL, CT 06010	CT MANIFEST	N/A
1379 FARMINGTON AVENUE 1379 FARMINGTON AVENUE BRISTOL, CT	CT SPILLS	N/A
1114 FARMINGTON AVE 1114 FARMINGTON AVE BRISTOL, CT	CT SPILLS	N/A
SHELL STATION 1462 FARMINGTON AVENUE BRISTOL, CT	CT SDADB	N/A

**EXECUTIVE SUMMARY**

1235 FARMINGTON AVE 1235 FARMINGTON AVE BRISTOL, CT 06010	EDR US Hist Cleaners	N/A
923 FARMINGTON AVE. 923 FARMINGTON AVE. BRISTOL, CT	CT SPILLS	N/A
CROWLEY CHRYSLER JEEP DODGE 1461 FARMINGTON AVE BRISTOL, CT 06010	CT UST	N/A
BRISTOL FARMS SHOPPING CENTER 1235 FARMINGTON AVENUE BRISTOL, CT 06010	CT CPCS	N/A
1175 FARMINGTON AVE. ASSOCIATE 1175 FARMINGTON AVE. BRISTOL, CT 06010	CT CPCS	N/A
CROWLEY AUTO BODY 1461 FARMINGTON AVE BRISTOL, CT 06010	CT MANIFEST	N/A
1053 FARMINGTON AVE - VALERO GAS 1053 FARMINGTON AVE - VALERO GAS STATION BRISTOL, CT	CT SPILLS	N/A
1053 FARMINGTON AVE 1053 FARMINGTON AVE BRISTOL, CT	CT SPILLS	N/A
CROWLEY BUICK OLDS LLC 1461 FARMINGTON AVE BRISTOL, CT	RCRA-SQG FINDS CT SDADB RI MANIFEST NJ MANIFEST US AIRS	CTD018626770
1462 FARMINGTON AVE 1462 FARMINGTON AVE BRISTOL, CT	CT MANIFEST CT SPILLS CT PROPERTY	N/A
GULF SERVICE STATION 1182 FARMINGTON AVE. BRISTOL, CT 06010	CT LUST CT CPCS	N/A
974 FARMINGTON AVE 974 FARMINGTON AVE BRISTOL, CT	CT SPILLS	N/A

TC3777114.2a EXECUTIVE SUMMARY 3

**EXECUTIVE SUMMARY**

HOME DEPOT HD 6229 1149 FARMINGTON AVE BRISTOL, CT 06010	CT MANIFEST	N/A
O L S CORP 1462 FARMINGTON AVE BRISTOL, CT 06010	CT MANIFEST	N/A
FAS MART 300 1053 FARMINGTON AVE BRISTOL, CT 06010	CT UST	N/A
376 SCOTT SWAMP ROAD 376 SCOTT SWAMP ROAD FARMINGTON, CT	CT LUST CT SPILLS CT CPCS	N/A
SHELL OIL CO 1462 FARMINGTON AVE BRISTOL, CT 06010	CT LUST CT MANIFEST	N/A
SHELL SERVICE STATION 1462 FARMINGTON AVE. BRISTOL, CT 06010	CT CPCS	N/A
CITGO PETRO PANTRY 1053 FARMINGTON AVENUE BRISTOL, CT	CT LUST CT MANIFEST CT SPILLS CT VCP CT NPDES	N/A
1462 FARMINGTON AVE SHELL GAS STA 1462 FARMINGTON AVE SHELL GAS STATION BRISTOL, CT	CT SPILLS	N/A
NEW CAMBRIDGE APARTMENTS 1175 FARMINGTON AVE BRISTOL, CT 06010	CT UST	N/A
CLOTHES CALL 1235 FARMINGTON AVE BRISTOL, CT 06010	CT MANIFEST	N/A
CROWLEY CHRYSLER JEEP DODGE 1461 FARMINGTON AVE BRISTOL, CT 06010	CT MANIFEST CT NPDES	N/A
SHELL OIL CO 1462 FARMINGTON AVE (RTE 6) BRISTOL, CT	CT MANIFEST	N/A

TC3777114.2a EXECUTIVE SUMMARY 4

**EXECUTIVE SUMMARY**

HOME DEPOT 6229 1149 FARMINGTON AVE BRISTOL, CT 06010	CT MANIFEST CT NPDES	N/A
1082 FARMINGTON AVE 1082 FARMINGTON AVE BRISTOL, CT 06010	EDR US Hist Auto Stat	N/A
1053 FARMINGTON AVENUE 1053 FARMINGTON AVENUE BRISTOL, CT	CT SPILLS	N/A
1114 FARMINGTON AVE 1114 FARMINGTON AVE BRISTOL, CT 06010	EDR US Hist Auto Stat	N/A
G P M INVESTMENTS LLC 1053 FARMINGTON AVE BRISTOL, CT 06010	CT MANIFEST	N/A
WALMART 2719 1400 FARMINGTON AVE BRISTOL, CT 06010	RCRA-SQG RI MANIFEST	CTR000508093
SIR SPEEDY PRINTING 1197 FARMINGTON AVE BRISTOL, CT 06010	CT MANIFEST	N/A
BRISTOL FARMS PLAZA 1235 FARMINGTON AVENUE BRISTOL, CT 06010	CT MANIFEST CT NPDES CT PROPERTY	N/A
1379 FARMINGTON AVE 1379 FARMINGTON AVE BRISTOL, CT	CT SPILLS	N/A
CLOTHES CALL DRY CLEANERS 1235 FARMINGTON AVE BRISTOL, CT 06010	RCRA NonGen / NLR FINDS	CTR000002816
1175 FARMINGTON AVE. ASSOCIATE 1175 FARMINGTON AVE. BRISTOL, CT 06010	CT LUST CT SPILLS	N/A
1053 FARMINGTON AVE 1053 FARMINGTON AVE BRISTOL, CT	CT SPILLS	N/A

TC3777114.2a EXECUTIVE SUMMARY 5

**EXECUTIVE SUMMARY**

STEPHEN FORD INC 1069 FARMINGTON AVE BRISTOL, CT 06010	CT UST	N/A
1053 FARMINGTON AVE VELARO GAS ST 1053 FARMINGTON AVE VELARO GAS STATION BRISTOL, CT	CT SPILLS	N/A
1082-1088 FARMINGTON AVE 1082-1088 FARMINGTON AVE BRISTOL, CT	CT SPILLS	N/A
918 FARMINGTON AVE. TO 1200 FARMI 918 FARMINGTON AVE. TO 1200 FARMINGTON AVE. BRISTOL, CT	CT SPILLS	N/A

**DATABASES WITH NO MAPPED SITES**  
No mapped sites were found in EDR's search of available ("reasonably ascertainable ") government records either on the target property or within the search radius around the target property for the following databases:

**STANDARD ENVIRONMENTAL RECORDS**

**Federal NPL site list**  
NPL..... National Priority List  
Proposed NPL..... Proposed National Priority List Sites  
NPL LIENS..... Federal Superfund Liens

**Federal Delisted NPL site list**  
Delisted NPL..... National Priority List Deletions

**Federal CERCLIS list**  
FEDERAL FACILITY..... Federal Facility Site Information listing

**Federal CERCLIS NFRAP site List**  
CERCLIS-NFRAP..... CERCLIS No Further Remedial Action Planned

**Federal RCRA non-CORRACTS TSD facilities list**  
RCRA-TSDF..... RCRA - Treatment, Storage and Disposal

**Federal RCRA generators list**  
RCRA-LQG..... RCRA - Large Quantity Generators

TC3777114.2a EXECUTIVE SUMMARY 6

**EXECUTIVE SUMMARY**

**Federal institutional controls / engineering controls registries**

US ENG CONTROLS..... Engineering Controls Sites List  
 US INST CONTROL..... Sites with Institutional Controls  
 LUCIS..... Land Use Control Information System

**Federal ERNS list**

ERNS..... Emergency Response Notification System

**State and tribal landfill and/or solid waste disposal site lists**

CT SWF/LF..... List of Landfills/Transfer Stations

**State and tribal leaking storage tank lists**

INDIAN LUST..... Leaking Underground Storage Tanks on Indian Land

**State and tribal registered storage tank lists**

CT AST..... Marine Terminals and Tank Information  
 INDIAN UST..... Underground Storage Tanks on Indian Land  
 FEMA UST..... Underground Storage Tank Listing

**State and tribal institutional control / engineering control registries**

CT ENG CONTROLS..... Engineering Controls Listing

**State and tribal voluntary cleanup sites**

INDIAN VCP..... Voluntary Cleanup Priority Listing

**State and tribal Brownfields sites**

CT BROWNFIELDS..... Brownfields Inventory

**ADDITIONAL ENVIRONMENTAL RECORDS**

**Local Brownfield lists**

US BROWNFIELDS..... A Listing of Brownfields Sites

**Local Lists of Landfill / Solid Waste Disposal Sites**

ODI..... Open Dump Inventory  
 DEBRIS REGION 9..... Torres Martinez Reservation Illegal Dump Site Locations  
 CT SWRCY..... Recycling Facilities  
 INDIAN ODI..... Report on the Status of Open Dumps on Indian Lands

**Local Lists of Hazardous waste / Contaminated Sites**

US CDL..... Clandestine Drug Labs  
 CT CDL..... Clandestine Drug Lab Listing

**EXECUTIVE SUMMARY**

US HIST CDL..... National Clandestine Laboratory Register

**Local Land Records**

LIENS 2..... CERCLA Lien Information  
 CT LIENS..... Environmental Liens Listing

**Records of Emergency Release Reports**

HMIRS..... Hazardous Materials Information Reporting System

**Other Ascertainable Records**

DOT OPS..... Incident and Accident Data  
 DOD..... Department of Defense Sites  
 FUDS..... Formerly Used Defense Sites  
 CONSENT..... Superfund (CERCLA) Consent Decrees  
 ROD..... Records Of Decision  
 UMTRA..... Uranium Mill Tailings Sites  
 US MINES..... Mines Master File  
 TRIS..... Toxic Chemical Release Inventory System  
 TSCA..... Toxic Substances Control Act  
 FTTS..... FIFRA/TSCA Tracking System - FIFRA (Federal Insecticide, Fungicide, & Rodenticide Act)/TSCA (Toxic Substances Control Act)  
 HIST FTTS..... FIFRA/TSCA Tracking System Administrative Case Listing  
 SSTS..... Section 7 Tracking Systems  
 ICIS..... Integrated Compliance Information System  
 PADS..... PCB Activity Database System  
 MLTS..... Material Licensing Tracking System  
 RADINFO..... Radiation Information Database  
 RAATS..... RCRA Administrative Action Tracking System  
 RMP..... Risk Management Plans  
 CT DRYCLEANERS..... Drycleaner Facilities  
 CT AIRS..... Permitted Air Sources Listing  
 INDIAN RESERV..... Indian Reservations  
 SCRD DRYCLEANERS..... State Coalition for Remediation of Drycleaners Listing  
 CT Financial Assurance..... Financial Assurance Information Listing  
 EPA WATCH LIST..... EPA WATCH LIST  
 US FIN ASSUR..... Financial Assurance Information  
 PCB TRANSFORMER..... PCB Transformer Registration Database  
 COAL ASH DOE..... Steam/Electric Plant Operation Data  
 COAL ASH EPA..... Coal Combustion Residues Surface Impoundments List  
 LEAD SMELTERS..... Lead Smelter Sites  
 PRP..... Potentially Responsible Parties

**EDR HIGH RISK HISTORICAL RECORDS**

**EDR Exclusive Records**

EDR MGP..... EDR Proprietary Manufactured Gas Plants

**SURROUNDING SITES: SEARCH RESULTS**

Surrounding sites were identified in the following databases.

**EXECUTIVE SUMMARY**

Elevations have been determined from the USGS Digital Elevation Model and should be evaluated on a relative (not an absolute) basis. Relative elevation information between sites of close proximity should be field verified. Sites with an elevation equal to or higher than the target property have been differentiated below from sites with an elevation lower than the target property. Page numbers and map identification numbers refer to the EDR Radius Map report where detailed data on individual sites can be reviewed.

Sites listed in **bold italics** are in multiple databases.

Unmappable (orphan) sites are not considered in the foregoing analysis.

**STANDARD ENVIRONMENTAL RECORDS**

**Federal RCRA CORRACTS facilities list**

CORRACTS: CORRACTS is a list of handlers with RCRA Corrective Action Activity. This report shows which nationally-defined corrective action core events have occurred for every handler that has had corrective action activity.

A review of the CORRACTS list, as provided by EDR, and dated 07/11/2013 has revealed that there is 1 CORRACTS site within approximately 1 mile of the target property.

Lower Elevation	Address	Direction / Distance	Map ID	Page
<b>DONCASTERS NEW ENGLAND AIRFOIL</b>	<b>36 SPRING LN INDUSTRIAL</b>	<b>ENE 1/2 - 1 (0.898 mi.)</b>	<b>A0252</b>	<b>549</b>

**Federal RCRA generators list**

RCRA-SQG: RCRAInfo is EPA's comprehensive information system, providing access to data supporting the Resource Conservation and Recovery Act (RCRA) of 1976 and the Hazardous and Solid Waste Amendments (HSWA) of 1984. The database includes selective information on sites which generate, transport, store, treat and/or dispose of hazardous waste as defined by the Resource Conservation and Recovery Act (RCRA). Small quantity generators (SQGs) generate between 100 kg and 1,000 kg of hazardous waste per month.

A review of the RCRA-SQG list, as provided by EDR, and dated 07/11/2013 has revealed that there are 2 RCRA-SQG sites within approximately 0.25 miles of the target property.

Equal/Higher Elevation	Address	Direction / Distance	Map ID	Page
<b>STEPHEN AUTOMALL CENTRE</b>	<b>1097 FARMINGTON AVE</b>	<b>0 - 1/8 (0.000 mi.)</b>	<b>B86</b>	<b>228</b>
Lower Elevation	Address	Direction / Distance	Map ID	Page
CVS PHARMACY 288	839 FARMINGTON AVE	WSW 0 - 1/8 (0.123 mi.)	J126	319

**State- and tribal - equivalent CERCLIS**

CT SHWS: The State Hazardous Waste Sites records are the states' equivalent to CERCLIS. These sites may or may not already be listed on the federal CERCLIS list. Priority sites planned for cleanup using state funds (state equivalent of Superfund) are identified along with sites where cleanup will be paid for by potentially responsible parties. The data come from the Department of Environmental Protection's Inventory of Hazardous Disposal Sites.

A review of the CT SHWS list, as provided by EDR, and dated 04/23/2010 has revealed that there are 8

**EXECUTIVE SUMMARY**

CT SHWS sites within approximately 1 mile of the target property.

Lower Elevation	Address	Direction / Distance	Map ID	Page
<b>DELL MFG CO INC</b>	<b>4 RIGHT LN</b>	<b>E 1/2 - 1 (0.756 mi.)</b>	<b>AM244</b>	<b>494</b>
<b>PERMA TYPE INC</b>	<b>83 NORTHWEST DR</b>	<b>ESE 1/2 - 1 (0.873 mi.)</b>	<b>249</b>	<b>500</b>
<b>MALLORY INDUSTRIES, INC.</b>	<b>33 SPRING LANE</b>	<b>ENE 1/2 - 1 (0.881 mi.)</b>	<b>A0250</b>	<b>504</b>
<b>DONCASTERS NEW ENGLAND AIRFOIL</b>	<b>36 SPRING LANE</b>	<b>ENE 1/2 - 1 (0.898 mi.)</b>	<b>A0251</b>	<b>521</b>
<b>EDMUNDS MANUFACTURING COMPANY,</b>	<b>45 SPRING LN</b>	<b>E 1/2 - 1 (0.960 mi.)</b>	<b>AP253</b>	<b>574</b>
<b>CONNECTICUT SPRING &amp; STAMPING</b>	<b>48 SPRING LN</b>	<b>E 1/2 - 1 (0.976 mi.)</b>	<b>AP254</b>	<b>577</b>
<b>BROWN MFG. CO.</b>	<b>75 NORTHWEST DRIVE</b>	<b>ESE 1/2 - 1 (0.976 mi.)</b>	<b>AQ255</b>	<b>587</b>
<b>NEW ENGLAND AIRCRAFT</b>	<b>55 SPRING LANE</b>	<b>E 1/2 - 1 (0.979 mi.)</b>	<b>AP256</b>	<b>589</b>

CT SDADB: Site Discovery and Assessment Database.

A review of the CT SDADB list, as provided by EDR, and dated 04/23/2010 has revealed that there are 3 CT SDADB sites within approximately 0.5 miles of the target property.

Equal/Higher Elevation	Address	Direction / Distance	Map ID	Page
<b>EURO CLEANERS</b>	<b>353 SCOTT SWAMP ROAD</b>	<b>ENE 1/8 - 1/4 (0.139 mi.)</b>	<b>P134</b>	<b>330</b>
Lower Elevation	Address	Direction / Distance	Map ID	Page
ABC RENTAL, INC	900 FARMINGTON AVENUE	WSW 0 - 1/8 (0.006 mi.)	C93	260
Not reported	701 FARMINGTON AVE	WSW 1/4 - 1/2 (0.376 mi.)	AC204	442

**State and tribal leaking storage tank lists**

CT LUST: The Leaking Underground Storage Tank Incident Reports contain an inventory of reported leaking underground storage tank incidents. The data come from the Department of Environmental Protection's Leaking Underground Storage Tank List.

A review of the CT LUST list, as provided by EDR, and dated 08/06/2013 has revealed that there are 8 CT LUST sites within approximately 0.5 miles of the target property.

Equal/Higher Elevation	Address	Direction / Distance	Map ID	Page
<b>Not reported</b>	<b>13 MATILDA DR.</b>	<b>SW 0 - 1/8 (0.122 mi.)</b>	<b>O125</b>	<b>315</b>
<b>CLIMBERLAND FARMS #676</b>	<b>352 SCOTT SWAMP ROAD -3</b>	<b>ENE 1/8 - 1/4 (0.171 mi.)</b>	<b>P151</b>	<b>355</b>
<b>Not reported</b>	<b>130 SIMS RD.</b>	<b>NNE 1/8 - 1/4 (0.246 mi.)</b>	<b>173</b>	<b>386</b>
<b>BRADLEY RESIDENCE</b>	<b>43 INWOOD ROAD</b>	<b>ENE 1/4 - 1/2 (0.283 mi.)</b>	<b>180</b>	<b>400</b>
<b>Not reported</b>	<b>72 KIMBERLY LANE</b>	<b>NNE 1/4 - 1/2 (0.372 mi.)</b>	<b>201</b>	<b>435</b>
Lower Elevation	Address	Direction / Distance	Map ID	Page
<b>Not reported</b>	<b>25 COLLINS RD</b>	<b>0 - 1/8 (0.000 mi.)</b>	<b>C71</b>	<b>195</b>
<b>GETTY PETROLEUM</b>	<b>774 FARMINGTON AVE</b>	<b>WSW 1/4 - 1/2 (0.264 mi.)</b>	<b>Y177</b>	<b>394</b>
<b>Not reported</b>	<b>701 FARMINGTON AVE</b>	<b>WSW 1/4 - 1/2 (0.376 mi.)</b>	<b>AC204</b>	<b>442</b>

**EXECUTIVE SUMMARY**

**State and tribal registered storage tank lists**

CT UST: The Underground Storage Tank database contains registered USTs. USTs are regulated under Subtitle I of the Resource Conservation and Recovery Act (RCRA). The data come from the Department of Environmental Protection's "Town Inventory" UST Listing.

A review of the CT UST list, as provided by EDR, and dated 09/03/2013 has revealed that there are 8 CT UST sites within approximately 0.25 miles of the target property.

Equal/Higher Elevation	Address	Direction / Distance	Map ID	Page
Not reported	STEPHEN PONTIAC-CADILLAC, INC.	1097 FARMINGTON AVE	0 - 1/8 (0.000 mi.)	B90 248
Not reported	CUMBERLAND FARMS #676	352 SCOTT SWAMP RD	ENE 1/8 - 1/4 (0.139 mi.)	P132 326
Not reported	MOUNTAIN VIEW SCHOOL	71 VERA RD	SSE 1/8 - 1/4 (0.217 mi.)	U163 376
Lower Elevation	Address	Direction / Distance	Map ID	Page
Not reported	BRISTOL MSO, LLC	25 COLLINS RD	0 - 1/8 (0.000 mi.)	C59 163
Not reported	888 FARMINGTON AVE, LLC	888 FARMINGTON AVE	WSW 0 - 1/8 (0.033 mi.)	C100 270
Not reported	FRANK'S SERVICE STATION INC.	881 FARMINGTON AVE	WSW 0 - 1/8 (0.050 mi.)	C103 273
Not reported	UNION PIN	GREENWOODS IND PARK	WSW 1/8 - 1/4 (0.155 mi.)	J137 338
Not reported	RIK'S AUTOMOTIVE, INC.	16 JOHN AVE	WSW 1/8 - 1/4 (0.155 mi.)	J138 338

**ADDITIONAL ENVIRONMENTAL RECORDS**

**Records of Emergency Release Reports**

The Oil & Chemical Spill Database from the Department of Environmental Protection

A review of the CT SPILLS list, as provided by EDR, and dated 07/25/2013 has revealed that there are 145 CT SPILLS sites within approximately 0.5 miles of the target property.

Equal/Higher Elevation	Address	Direction / Distance	Map ID	Page
Not reported	RT 6 AND STAFFORD AVE	0 - 1/8 (0.000 mi.)	B57	160
Not reported	FARMINGTON AVE/STAFFORD	0 - 1/8 (0.000 mi.)	B58	161
Not reported	1097 FARMINGTON AVE	0 - 1/8 (0.000 mi.)	B63	180
Not reported	FARMINGTON AVE	0 - 1/8 (0.000 mi.)	B64	182
Not reported	RT 6/CAMP ST	0 - 1/8 (0.000 mi.)	B66	188
Not reported	SCOTT SWAMP RD & HAROLD	0 - 1/8 (0.000 mi.)	D68	182
Not reported	SCOTT SWAMP ROAD & HARROD	1/8 (0.000 mi.)	D69	193
Not reported	670 STAFFORD AVENUE POL	0 - 1/8 (0.000 mi.)	B74	204
Not reported	1247 FARMINGTON AVE	0 - 1/8 (0.000 mi.)	A82	219
Not reported	<b>STEPHEN PONTIAC-CADILLAC, INC.</b>	<b>1097 FARMINGTON AVENUE</b>	<b>0 - 1/8 (0.000 mi.)</b>	<b>B91 253</b>
Not reported	739 CAMP ST	E 0 - 1/8 (0.019 mi.)	95	263
Not reported	53 LANCASTER RD	WSW 0 - 1/8 (0.020 mi.)	96	266
Not reported	INWOOD LANE	ENE 0 - 1/8 (0.023 mi.)	H98	268
Not reported	INWOOD LANE LOT 16 AT C	ENE 0 - 1/8 (0.030 mi.)	H99	269
Not reported	618 STAFFORD AVENUE	SW 0 - 1/8 (0.095 mi.)	K116	302
Not reported	26 CASE STREET	ENE 0 - 1/8 (0.097 mi.)	L117	303
Not reported	7 WINTHROP DR	ENE 0 - 1/8 (0.107 mi.)	L120	306
Not reported	28 WINTHROP DRIVE	ENE 0 - 1/8 (0.108 mi.)	L121	308
Not reported	PEGGY LANE	ENE 0 - 1/8 (0.114 mi.)	L23	311
Not reported	33 JUNIOR RD	E 0 - 1/8 (0.121 mi.)	N124	313
Not reported	<b>13 MATILDA DR.</b>	<b>SW 0 - 1/8 (0.122 mi.)</b>	<b>O125</b>	<b>315</b>

TC3777114.2a EXECUTIVE SUMMARY 11

**EXECUTIVE SUMMARY**

Lower Elevation	Address	Direction / Distance	Map ID	Page
Not reported	77 AND COLLINS RD	0 - 1/8 (0.000 mi.)	C70	194
Not reported	<b>25 COLLINS RD</b>	<b>0 - 1/8 (0.000 mi.)</b>	<b>C71</b>	<b>195</b>
Not reported	935 FARMINGTON AVE.	0 - 1/8 (0.000 mi.)	C73	203
Not reported	1153 FARMINGTON AVENUE	0 - 1/8 (0.000 mi.)	E76	212
Not reported	ROUTE 6 SHOP-RITE PLAZA	0 - 1/8 (0.000 mi.)	F77	213
Not reported	33-1-10 HILTBRAND RD	0 - 1/8 (0.000 mi.)	E79	214
Not reported	1212 FARMINGTON AVE.	0 - 1/8 (0.000 mi.)	F81	218
Not reported	<b>1200 FARMINGTON AVE</b>	<b>0 - 1/8 (0.000 mi.)</b>	<b>F83</b>	<b>220</b>
Not reported	1200 FARMINGTON AVENUE.	0 - 1/8 (0.000 mi.)	F84	223
Not reported	33-43 HILTBRAIN RD	SW 0 - 1/8 (0.018 mi.)	E94	261
Not reported	77 BOARDMAN RD	WSW 0 - 1/8 (0.020 mi.)	G97	267
Not reported	BROOK BEHIND 48 COLLINS	WSW 0 - 1/8 (0.037 mi.)	C101	271
Not reported	43 HILTBRAND RD	SW 0 - 1/8 (0.045 mi.)	E102	272
Not reported	175 COLLINS RD	W 0 - 1/8 (0.062 mi.)	H05	274
Not reported	98 COLLINS RD	WSW 0 - 1/8 (0.070 mi.)	G106	276
Not reported	59 CAROL DRIVE	SW 0 - 1/8 (0.073 mi.)	J109	295
Not reported	8781 FARMINGTON AVENUE	WSW 0 - 1/8 (0.074 mi.)	J110	296
Not reported	BROOK STRT 6	WSW 0 - 1/8 (0.075 mi.)	J111	297
Not reported	FARMINGTON AVE & MIX ST	WSW 0 - 1/8 (0.075 mi.)	J112	298
Not reported	871 FARMINGTON AVE	WSW 0 - 1/8 (0.075 mi.)	J113	299
Not reported	137 COLLINS ROAD	W 0 - 1/8 (0.101 mi.)	G118	304
Not reported	73 CAROL DR	SW 0 - 1/8 (0.103 mi.)	M119	305
Not reported	66 BETHS AVE.	SW 1/8 - 1/4 (0.129 mi.)	Q128	322
Not reported	820 STAFFORD AVE/ # 15	W 1/8 - 1/4 (0.129 mi.)	I129	323
Not reported	533 BROOKE STREET	SW 1/8 - 1/4 (0.131 mi.)	M130	324
Not reported	128 BETHS DR	SSW 1/8 - 1/4 (0.154 mi.)	Q136	337
Not reported	41 JOHN AVE	WSW 1/8 - 1/4 (0.157 mi.)	J140	340
Not reported	47 JOHN AVE	WSW 1/8 - 1/4 (0.157 mi.)	J141	341
Not reported	9 BARBARA ST AT CROWLEY	WSW 1/8 - 1/4 (0.164 mi.)	R145	346
Not reported	508 BROOK ST	SW 1/8 - 1/4 (0.168 mi.)	M147	349
Not reported	165 BETHS AVENUE	S 1/8 - 1/4 (0.170 mi.)	148	352
Not reported	820 FARMINGTON AVE - AP	WSW 1/8 - 1/4 (0.170 mi.)	R149	353
Not reported	820 FARMINGTON AVE AT T	WSW 1/8 - 1/4 (0.170 mi.)	R150	354
Not reported	47 MISSAL AVENUE	WSW 1/8 - 1/4 (0.232 mi.)	167	380
Not reported	790 FARMINGTON AVE	WSW 1/8 - 1/4 (0.235 mi.)	R170	383
Not reported	36 MORNINGSID DRIVE WE	SW 1/8 - 1/4 (0.244 mi.)	172	385
Not reported	<b>774 FARMINGTON AVE.</b>	<b>WSW 1/4 - 1/2 (0.264 mi.)</b>	<b>Y176</b>	<b>392</b>
Not reported	21 VINCENT RD.	WSW 1/4 - 1/2 (0.281 mi.)	Y179	399
Not reported	63 VINE ROAD	SSW 1/4 - 1/2 (0.289 mi.)	181	403
Not reported	916 STAFFORD AVE	WNW 1/4 - 1/2 (0.291 mi.)	V182	404
Not reported	920 STAFFORD AVENUE	WNW 1/4 - 1/2 (0.298 mi.)	V184	406
Not reported	MALTY ST AND STAFFORD	WNW 1/4 - 1/2 (0.304 mi.)	V185	407
Not reported	120 DOROTHY ROAD	WSW 1/4 - 1/2 (0.309 mi.)	V186	408
Not reported	<b>926 STAFFORD AVE</b>	<b>WNW 1/4 - 1/2 (0.310 mi.)</b>	<b>V187</b>	<b>409</b>
Not reported	490 STAFFORD AVE	SSW 1/4 - 1/2 (0.313 mi.)	AA188	418
Not reported	742 FARMINGTON AVE	WSW 1/4 - 1/2 (0.324 mi.)	Y190	420
Not reported	235 MALTY ST.-ST. GREG	WNW 1/4 - 1/2 (0.347 mi.)	192	423
Not reported	<b>701 FARMINGTON AVE</b>	<b>WSW 1/4 - 1/2 (0.376 mi.)</b>	<b>AC204</b>	<b>442</b>
Not reported	472 STAFFORD AVE	SSW 1/4 - 1/2 (0.348 mi.)	AA193	424
Not reported	728 FARMINGTON AVENUE	WSW 1/4 - 1/2 (0.350 mi.)	Y194	425
Not reported	30 FENWAY AVE	WSW 1/4 - 1/2 (0.356 mi.)	AC197	429
Not reported	701 FARMINGTON AVE. - R	WSW 1/4 - 1/2 (0.376 mi.)	AC203	440
Not reported	<b>701 FARMINGTON AVE</b>	<b>WSW 1/4 - 1/2 (0.376 mi.)</b>	<b>AC204</b>	<b>442</b>
Not reported	390 BROOK ST	SW 1/4 - 1/2 (0.380 mi.)	205	450
Not reported	212 LOUISIANA AVENUE	SW 1/4 - 1/2 (0.387 mi.)	AE206	451
Not reported	212 LOUISIANA AVE	SW 1/4 - 1/2 (0.387 mi.)	AE207	452
Not reported	212 LOUISIANA AVE. - STA	SW 1/4 - 1/2 (0.388 mi.)	AE208	455

TC3777114.2a EXECUTIVE SUMMARY 13

**EXECUTIVE SUMMARY**

Equal/Higher Elevation	Address	Direction / Distance	Map ID	Page
Not reported	358 SCOTT SWAMP RD	ENE 1/8 - 1/4 (0.127 mi.)	P127	321
Not reported	353 SCOTT SWAMP ROAD	ENE 1/8 - 1/4 (0.139 mi.)	P131	325
Not reported	ROUTE 6 AT FLORENCE WAY	ENE 1/8 - 1/4 (0.142 mi.)	P135	336
Not reported	580 STAFFORD AVE	SW 1/8 - 1/4 (0.161 mi.)	K143	342
Not reported	45 MORNINGSID DR EAST	SW 1/8 - 1/4 (0.162 mi.)	K144	344
Not reported	51 EAST MORNINGSID DR	SW 1/8 - 1/4 (0.167 mi.)	O146	347
Not reported	352 SCOTT SWAMP ROAD	ENE 1/8 - 1/4 (0.171 mi.)	P152	358
Not reported	<b>352 SCOTT SWAMP RD CUMBENE</b>	<b>1/8 - 1/4 (0.171 mi.)</b>	<b>P153</b>	<b>360</b>
Not reported	<b>352 SCOTT SWAMP RD</b>	<b>ENE 1/8 - 1/4 (0.171 mi.)</b>	<b>P155</b>	<b>361</b>
Not reported	JUNIOR RD	E 1/8 - 1/4 (0.174 mi.)	N156	365
Not reported	25 PRIMROSE LANE	NW 1/8 - 1/4 (0.182 mi.)	S157	368
Not reported	54 PRIMROZ RD	NNW 1/8 - 1/4 (0.183 mi.)	S158	370
Not reported	END OF MARCIA ST	NE 1/8 - 1/4 (0.200 mi.)	159	371
Not reported	563 STAFFORD AVENUE	SW 1/8 - 1/4 (0.201 mi.)	T160	373
Not reported	563 STAFFORD AVE	SW 1/8 - 1/4 (0.201 mi.)	T161	374
Not reported	346 SCOTT SWAMP RD.	ENE 1/8 - 1/4 (0.216 mi.)	P162	375
Not reported	71 VERA ROAD	SSE 1/8 - 1/4 (0.217 mi.)	U164	377
Not reported	19 MARVIN STREET	WNW 1/8 - 1/4 (0.225 mi.)	V166	379
Not reported	91 SOJUNG BIRD LANE	E 1/8 - 1/4 (0.232 mi.)	W168	381
Not reported	ROBERT ST.	SW 1/8 - 1/4 (0.233 mi.)	T169	382
Not reported	MAXINE RD. AND CAMP ST.	ESE 1/8 - 1/4 (0.240 mi.)	171	384
Not reported	<b>130 SIMS RD.</b>	<b>NNE 1/8 - 1/4 (0.246 mi.)</b>	<b>173</b>	<b>386</b>
Not reported	115 SONG BIRD LANE	E 1/8 - 1/4 (0.248 mi.)	W174	390
Not reported	156 BEN STREET	NW 1/4 - 1/2 (0.258 mi.)	X175	391
Not reported	159 BEN ST	NW 1/4 - 1/2 (0.270 mi.)	X178	398
Not reported	55 ROSEWOOD DR	NNW 1/4 - 1/2 (0.292 mi.)	Z183	405
Not reported	109 FARMINGTON CHASE	ENE 1/4 - 1/2 (0.323 mi.)	AB189	419
Not reported	5 DIANA DRIVE	ESE 1/4 - 1/2 (0.338 mi.)	191	422
Not reported	207 MARCIA DRIVE	NNE 1/4 - 1/2 (0.350 mi.)	195	426
Not reported	98 FARMINGTON CHASE DRI	E 1/4 - 1/2 (0.352 mi.)	AB196	427
Not reported	25 FARMINGTON CHASE CREE	E 1/4 - 1/2 (0.357 mi.)	AB198	430
Not reported	74 FLORENCE LANE	ESE 1/4 - 1/2 (0.358 mi.)	AD199	431
Not reported	124 JACQUELINE DRIVE	NNW 1/4 - 1/2 (0.364 mi.)	Z200	434
Not reported	<b>72 KIMBERLY LANE</b>	<b>NNE 1/4 - 1/2 (0.372 mi.)</b>	<b>201</b>	<b>435</b>
Not reported	120 ROSEWOOD DRIVE	NNW 1/4 - 1/2 (0.374 mi.)	Z202	438
Not reported	4 SCHEMONE COURT	ESE 1/4 - 1/2 (0.394 mi.)	AD209	456
Not reported	4 SCHEMONE CT.	ESE 1/4 - 1/2 (0.395 mi.)	AD210	457
Not reported	67 OSULLIVAN DR	SE 1/4 - 1/2 (0.402 mi.)	213	460
Not reported	27 FARMINGTON CHASE E	E 1/4 - 1/2 (0.424 mi.)	220	469
Not reported	35 JASMINE ST	NNW 1/4 - 1/2 (0.430 mi.)	AH222	471
Not reported	25 JASMINE ST	NNW 1/4 - 1/2 (0.432 mi.)	AH224	473
Not reported	223 MORNINGSID DR EAST	SSW 1/4 - 1/2 (0.433 mi.)	225	474
Not reported	999 STAFFORD RD.	WNW 1/4 - 1/2 (0.434 mi.)	AC226	476
Not reported	ST. PAUL HIGH SCHOOL 10	WNW 1/4 - 1/2 (0.435 mi.)	A1227	477
Not reported	504 CAMP ST	SE 1/4 - 1/2 (0.459 mi.)	AJ230	480
Not reported	500 CAMP STREET	SE 1/4 - 1/2 (0.466 mi.)	AJ231	481
Not reported	16 AND HOLLY DRIVE	SSE 1/4 - 1/2 (0.473 mi.)	AK232	482
Not reported	141 IVY DRIVE	N 1/4 - 1/2 (0.478 mi.)	235	486
Not reported	20 FLEETWOOD DR	ESE 1/4 - 1/2 (0.480 mi.)	236	487
Not reported	279 SHAGBARK DRIVE	NW 1/4 - 1/2 (0.488 mi.)	377	490
Not reported	198 BURTON STREET	SSE 1/4 - 1/2 (0.498 mi.)	AK239	492
Lower Elevation	Address	Direction / Distance	Map ID	Page
Not reported	<b>25 COLLINS ROAD</b>	<b>0 - 1/8 (0.000 mi.)</b>	<b>C60</b>	<b>164</b>
Not reported	921 FARMINGTON AVE	0 - 1/8 (0.000 mi.)	C67	191

TC3777114.2a EXECUTIVE SUMMARY 12

**EXECUTIVE SUMMARY**

Lower Elevation	Address	Direction / Distance	Map ID	Page
Not reported	39 VANTANA DR.	SW 1/4 - 1/2 (0.398 mi.)	AF211	458
Not reported	683 FARMINGTON AVE	WSW 1/4 - 1/2 (0.401 mi.)	AC212	459
Not reported	MALTY STREET - WHITES	WNW 1/4 - 1/2 (0.409 mi.)	AG214	461
Not reported	102 DUNCAIN STREET	S 1/4 - 1/2 (0.411 mi.)	215	462
Not reported	FARMINGTON/MORRIS/STEVENS	WSW 1/4 - 1/2 (0.413 mi.)	AC216	463
Not reported	700 FARMINGTON AVE	WSW 1/4 - 1/2 (0.415 mi.)	AC217	465
Not reported	700 FARMINGTON AVENUE	WSW 1/4 - 1/2 (0.415 mi.)	AC218	467
Not reported	MORRIS AND FARMINGTON	AWSW 1/4 - 1/2 (0.417 mi.)	AC219	468
Not reported	97 LYNN RD.	SW 1/4 - 1/2 (0.424 mi.)	AF221	470
Not reported	MALTY ST / COPPERMINE B	WNW 1/4 - 1/2 (0.432 mi.)	AC223	472
Not reported	425 STAFFORD AVENUE	SSW 1/4 - 1/2 (0.443 mi.)	228	478
Not reported	MORRIS AVE. & LOUISIANA	SW 1/4 - 1/2 (0.455 mi.)	AE229	479
Not reported	71 MALTY STREET	W 1/4 - 1/2 (0.474 mi.)	233	483
Not reported	FARMINGTON AVE/BRISTOL	WSW 1/4 - 1/2 (0.475 mi.)	AL234	484
Not reported	141 LYNN ROAD			



## EXECUTIVE SUMMARY

CT MANIFEST: Facility and manifest data. Manifest is a document that lists and tracks hazardous waste from the generator through transporters to a tsd facility.

A review of the CT MANIFEST list, as provided by EDR, and dated 07/30/2013 has revealed that there are 15 CT MANIFEST sites within approximately 0.25 miles of the target property.

Equal/Higher Elevation	Address	Direction / Distance	Map ID	Page
STEPHENS PONTIAC CADILLAC	1097 FARMINGTON AVE	0 - 1/8 (0.000 mi.)	B62	167
STEVEN AUTO MALL	1097 FARMINGTON AVE	0 - 1/8 (0.000 mi.)	B65	185
STEPHENS AUTO MALL BODY SHOP	1097 FARMINGTON AVE	0 - 1/8 (0.000 mi.)	B75	205
BODY SHOP	1097 FARMINGTON AVE	0 - 1/8 (0.000 mi.)	B85	224
STEPHEN AUTOMALL CENTRE	1097 FARMINGTON AVE	0 - 1/8 (0.000 mi.)	B97	234
STEPHENS WORLD OF WHEELS	1097 FARMINGTON AVE	0 - 1/8 (0.000 mi.)	B88	238
STEVEN PONTIAC	1097 FARMINGTON AVE	0 - 1/8 (0.000 mi.)	B89	246
STEPHEN PONTIAC-CADILLAC, INC.	1097 FARMINGTON AVENUE	0 - 1/8 (0.000 mi.)	B91	253
FRANKS NURSERY & CRAFT	361 SCOTT SWAMP RD	ENE 0 - 1/8 (0.094 mi.)	H114	300
PURSUANT TO CGS 22A-451 EMERGE	618 STAFFORD AVE	SW 0 - 1/8 (0.095 mi.)	K115	301
Not reported	352 SCOTT SWAMP RD	ENE 1/8 - 1/4 (0.171 mi.)	P155	361
Lower Elevation	Address	Direction / Distance	Map ID	Page
STEPHEN AUTO MALL-BODY SHOP	1193 FARMINGTON AVE	0 - 1/8 (0.000 mi.)	E80	216
SHOPRITE	1200 FARMINGTON AVE	0 - 1/8 (0.000 mi.)	F83	220
HOURGLASS CLEANERS	583 BROOK ST	WSW 0 - 1/8 (0.072 mi.)	J108	278
JOSEPHORATOLA	789 FARMINGTON AVE	WSW 1/8 - 1/4 (0.220 mi.)	R165	378

CT SEH: The Significant Environmental Hazard Statute is intended to identify and abate short-term risks associated with specific environmental conditions identified in the statute. After abatement of short-term risks (meaning abatement of the significant environmental hazard condition), there may still be potential long-term risks associated with the release. However, a significant environmental hazard can be considered abated under the statute even though potential long-term risks may not have been addressed.

A review of the CT SEH list, as provided by EDR, and dated 05/31/2013 has revealed that there is 1 CT SEH site within approximately 0.5 miles of the target property.

Equal/Higher Elevation	Address	Direction / Distance	Map ID	Page
Not reported	352 SCOTT SWAMP RD	ENE 1/8 - 1/4 (0.171 mi.)	P155	361

CT CPCS: A list of Contaminated or Potentially Contaminated Sites within Connecticut. This list represents the "Hazardous Waste Facilities," as defined in Section 22a-134f of the Connecticut General Statutes (CGS). The list contains the following types of sites: Sites listed on the Inventory of Hazardous Waste Disposal Sites; Sites subject to the Property Transfer Act; Sites at which underground storage tanks are known to have leaked; Sites at which hazardous waste subject to the RCRA; Sites that are included in EPA's (CERCLIS); Sites that are the subject of an order issued by the Commissioner of DEP that requires investigation and remediation of a potential or known source of pollution; and Sites that have entered into one of the Department's Voluntary Remediation Programs.

A review of the CT CPCS list, as provided by EDR, and dated 07/12/2013 has revealed that there are 9 CT CPCS sites within approximately 0.5 miles of the target property.

Equal/Higher Elevation	Address	Direction / Distance	Map ID	Page
STEPHENS AUTO MALL CENTER	1070 FARMINGTON AVENUE	0 - 1/8 (0.000 mi.)	B61	165
Not reported	13 MATILDA DR.	SW 0 - 1/8 (0.122 mi.)	O125	315
Not reported	130 SIMS RD.	NNE 1/8 - 1/4 (0.246 mi.)	173	386

TC3777114.2a EXECUTIVE SUMMARY 15

## EXECUTIVE SUMMARY

Equal/Higher Elevation	Address	Direction / Distance	Map ID	Page
BRADLEY RESIDENCE	43 INWOOD ROAD	ENE 1/4 - 1/2 (0.283 mi.)	180	400
Not reported	774 KIMBERLY LANE	NNE 1/4 - 1/2 (0.372 mi.)	201	435
Lower Elevation	Address	Direction / Distance	Map ID	Page
Not reported	25 COLLINS ROAD	0 - 1/8 (0.000 mi.)	C60	164
BROOKSIDE MEDICAL OFFICES, LLC	25 COLLINS RD.	0 - 1/8 (0.000 mi.)	C72	203
ABC RENTAL	900 FARMINGTON AVENUE	WSW 0 - 1/8 (0.006 mi.)	C92	257
Not reported	774 FARMINGTON AVE.	WSW 1/4 - 1/2 (0.264 mi.)	Y176	392

### EDR HIGH RISK HISTORICAL RECORDS

#### EDR Exclusive Records

EDR US Hist Auto Stat: EDR has searched selected national collections of business directories and has collected listings of potential gas station/filling station/service station sites that were available to EDR researchers. EDR's review was limited to those categories of sources that might, in EDR's opinion, include gas station/filling station/service station establishments. The categories reviewed included, but were not limited to gas, gas station, gasoline station, filling station, auto, automobile repair, auto service station, service station, etc. This database falls within a category of information EDR classifies as "High Risk Historical Records", or HRHR. EDR's HRHR effort presents unique and sometimes proprietary data about past sites and operations that typically create environmental concerns, but may not show up in current government records searches.

A review of the EDR US Hist Auto Stat list, as provided by EDR, has revealed that there are 5 EDR US Hist Auto Stat sites within approximately 0.25 miles of the target property.

Equal/Higher Elevation	Address	Direction / Distance	Map ID	Page
Not reported	1097 FARMINGTON AVE	0 - 1/8 (0.000 mi.)	B78	214
Not reported	35 RUTH ST	WNW 1/8 - 1/4 (0.158 mi.)	142	342
Not reported	352 SCOTT SWAMP RD	ENE 1/8 - 1/4 (0.171 mi.)	P154	361
Lower Elevation	Address	Direction / Distance	Map ID	Page
Not reported	861 FARMINGTON AVE	WSW 0 - 1/8 (0.050 mi.)	C104	274
Not reported	16 JOHN AVE	WSW 1/8 - 1/4 (0.155 mi.)	J139	339

EDR US Hist Cleaners: EDR has searched selected national collections of business directories and has collected listings of potential dry cleaner sites that were available to EDR researchers. EDR's review was limited to those categories of sources that might, in EDR's opinion, include dry cleaning establishments. The categories reviewed included, but were not limited to dry cleaners, cleaners, laundry, laundromat, cleaning/laundry, wash & dry etc. This database falls within a category of information EDR classifies as "High Risk Historical Records", or HRHR. EDR's HRHR effort presents unique and sometimes proprietary data about past sites and operations that typically create environmental concerns, but may not show up in current government records searches.

A review of the EDR US Hist Cleaners list, as provided by EDR, has revealed that there are 2 EDR US Hist Cleaners sites within approximately 0.25 miles of the target property.

TC3777114.2a EXECUTIVE SUMMARY 16

## EXECUTIVE SUMMARY

Equal/Higher Elevation	Address	Direction / Distance	Map ID	Page
Not reported	360 SCOTT SWAMP RD	ENE 0 - 1/8 (0.113 mi.)	H122	311
Not reported	353 SCOTT SWAMP RD	ENE 1/8 - 1/4 (0.139 mi.)	P133	330

## EXECUTIVE SUMMARY

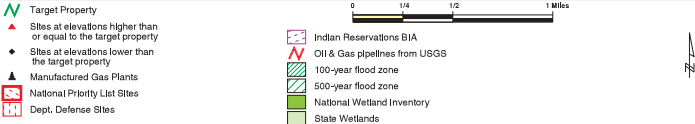
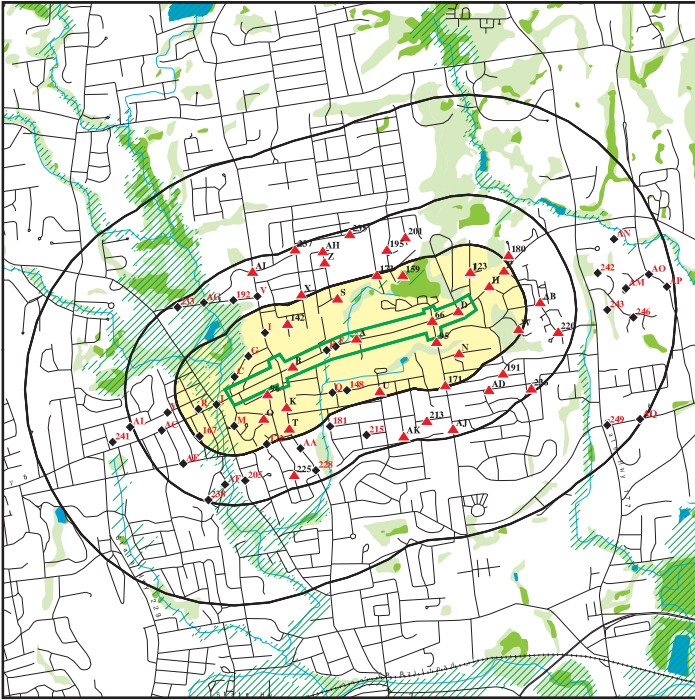
Due to poor or inadequate address information, the following sites were not mapped. Count: 25 records.

Site Name	Database(s)
CONVENIENT PETRO STATION	CT CPCS
WALGREENS PLAZA/FARMINGTON AVE ASS	CT CPCS
NORTHEAST UTILITIES	CT CPCS
CROWN OIL	CT LUST, CT CPCS
MR. BURKE	CT LUST, CT CPCS
HILLSIDE MUSEUM	CT LUST, CT CPCS
DOT MAINTENANCE GARAGE	CT LUST, CT CPCS
WWIT CHANNEL 30	CT LUST, CT CPCS
EXXON SERVICE STATION 35912	CT CPCS
WESTRECH CONSTRUCTION	CT MANIFEST
CONVENIENT PETROLEUM CORP	CT MANIFEST
BRISTOL WATER DEPARTMENT	CT MANIFEST
SHELL OIL CO	CT MANIFEST
CONNECTICUT DOT	CT MANIFEST
TEXACO STATION	CT MANIFEST
STANLEY MAGIC DOOR	CT MANIFEST
STANLEY ACCESS TECHNOLOGY	CT MANIFEST
MACDONALD & WATSON WASTE OIL CO IN	CT MANIFEST
RADIAC RESEARCH	NY MANIFEST
SHELL OIL	CT MANIFEST
DEES CLEANERS & LAUNDROMAT	RCRA NonGen / NLR
SHERWIN WILLIAMS CO THE	RCRA NonGen / NLR, FINDS
BRISTOL WATER ROUTE 6 FILTRATION P	FINDS
NEW DRAINAGE OUTFALL ROUTE 72	FINDS
WALGREEN'S PLAZA	CT SDADB

TC3777114.2a EXECUTIVE SUMMARY 17

TC3777114.2a EXECUTIVE SUMMARY 18

OVERVIEW MAP - 3777114.2s

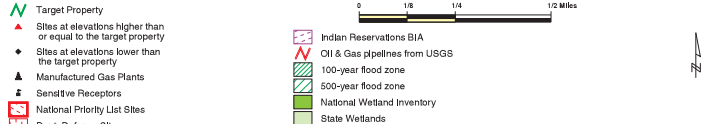
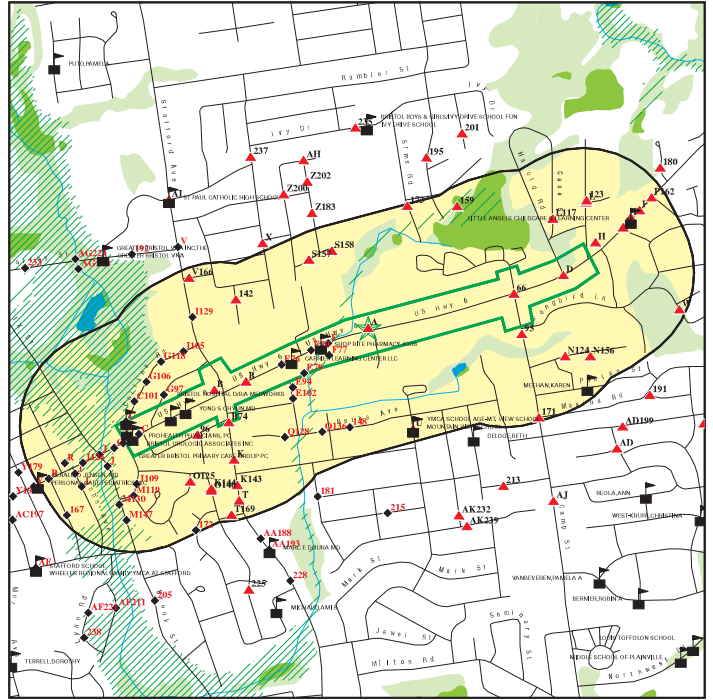


This report includes Interactive Map Layers to display and/or hide map information. The legend includes only those icons for the default map view.

SITE NAME: U.S. Route 6 From Carol Drive To Peggy Lane	CLIENT: HRP Associates, Inc.
ADDRESS: Route 6	CONTACT: Edward Plato
Bristol CT 06010	INQUIRY #: 3777114.2s
LAT/LONG: 41.6983 / 72.901	DATE: November 05, 2013 2:52 pm

Copyright © 2013 EDR, Inc. © 2010 TRB. All Rights Reserved. 07/26/09.

DETAIL MAP - 3777114.2s



This report includes Interactive Map Layers to display and/or hide map information. The legend includes only those icons for the default map view.

SITE NAME: U.S. Route 6 From Carol Drive To Peggy Lane	CLIENT: HRP Associates, Inc.
ADDRESS: Route 6	CONTACT: Edward Plato
Bristol CT 06010	INQUIRY #: 3777114.2s
LAT/LONG: 41.6983 / 72.901	DATE: November 05, 2013 2:55 pm

Copyright © 2013 EDR, Inc. © 2010 TRB. All Rights Reserved. 07/26/09.

MAP FINDINGS SUMMARY

Database	Search Distance (Miles)	Target Property	< 1/8	1/8 - 1/4	1/4 - 1/2	1/2 - 1	> 1	Total Plotted
<b>STANDARD ENVIRONMENTAL RECORDS</b>								
<i>Federal NPL site list</i>								
NPL	1,000		0	0	0	0	NR	0
Proposed NPL	1,000		0	0	0	0	NR	0
NPL LIENS	TP		NR	NR	NR	NR	NR	0
<i>Federal Delisted NPL site list</i>								
Delisted NPL	1,000		0	0	0	0	NR	0
<i>Federal CERCLIS list</i>								
CERCLIS	0.500		0	0	0	NR	NR	0
FEDERAL FACILITY	1,000		0	0	0	0	NR	0
<i>Federal CERCLIS NFRAP site list</i>								
CERC-NFRAP	0.500		0	0	0	NR	NR	0
<i>Federal RCRA CORRACTS facilities list</i>								
CORRACTS	1,000		0	0	0	1	NR	1
<i>Federal RCRA non-CORRACTS TSD facilities list</i>								
RCRA-TSDF	0.500		0	0	0	NR	NR	0
<i>Federal RCRA generators list</i>								
RCRA-LQG	0.250		0	0	NR	NR	NR	0
RCRA-SQG	0.250	3	2	0	NR	NR	NR	5
RCRA-CESQG	0.250		0	0	NR	NR	NR	0
<i>Federal institutional controls / engineering controls registries</i>								
US ENG CONTROLS	0.500		0	0	0	NR	NR	0
US INST CONTROL	0.500		0	0	0	NR	NR	0
LUCIS	0.500		0	0	0	NR	NR	0
<i>Federal ERNS list</i>								
ERNS	TP		NR	NR	NR	NR	NR	0
<i>State- and tribal - equivalent CERCLIS</i>								
CT SHWS	1,000		0	0	0	8	NR	8
CT SDADB	0.500	2	1	1	1	NR	NR	5
<i>State and tribal landfill and/or solid waste disposal site lists</i>								
CT SWFLF	0.500		0	0	0	NR	NR	0
<i>State and tribal leaking storage tank lists</i>								
CT LUST	0.500	5	2	2	4	NR	NR	13
INDIAN LUST	0.500		0	0	0	NR	NR	0
<i>State and tribal registered storage tank lists</i>								
CT UST	0.250	6	4	4	NR	NR	NR	14

MAP FINDINGS SUMMARY

Database	Search Distance (Miles)	Target Property	< 1/8	1/8 - 1/4	1/4 - 1/2	1/2 - 1	> 1	Total Plotted
CT AST	0.250		0	0	NR	NR	NR	0
INDIAN UST	0.250		0	0	NR	NR	NR	0
FEMA UST	0.250		0	0	NR	NR	NR	0
<i>State and tribal institutional control / engineering control registries</i>								
CT ENG CONTROLS	0.500		0	0	0	NR	NR	0
CT AUL	0.500		0	0	0	NR	NR	0
<i>State and tribal voluntary cleanup sites</i>								
CT VCP	0.500	1	0	0	0	NR	NR	1
INDIAN VCP	0.500		0	0	0	NR	NR	0
<i>State and tribal Brownfields sites</i>								
CT BROWNFIELDS	0.500		0	0	0	NR	NR	0
<b>ADDITIONAL ENVIRONMENTAL RECORDS</b>								
<i>Local Brownfield lists</i>								
US BROWNFIELDS	0.500		0	0	0	NR	NR	0
<i>Local Lists of Landfill / Solid Waste Disposal Sites</i>								
ODI	0.500		0	0	0	NR	NR	0
DEBRIS REGION 9	0.500		0	0	0	NR	NR	0
CT SWRCY	0.500		0	0	0	NR	NR	0
INDIAN ODI	0.500		0	0	0	NR	NR	0
<i>Local Lists of Hazardous waste / Contaminated Sites</i>								
US CDL	TP		NR	NR	NR	NR	NR	0
CT CDL	TP		NR	NR	NR	NR	NR	0
US HIST CDL	TP		NR	NR	NR	NR	NR	0
<i>Local Land Records</i>								
LIENS 2	TP		NR	NR	NR	NR	NR	0
CT LIENS	TP		NR	NR	NR	NR	NR	0
CT PROPERTY	TP	3	NR	NR	NR	NR	NR	3
<i>Records of Emergency Release Reports</i>								
HMIRS	TP		NR	NR	NR	NR	NR	0
CT SPILLS	0.500	22	45	37	63	NR	NR	167
<i>Other Ascertainable Records</i>								
RCRA NonGen / NLR	0.250	1	1	0	NR	NR	NR	2
DOT OPS	TP		NR	NR	NR	NR	NR	0
DDO	1,000		0	0	0	0	NR	0
FUDS	1,000		0	0	0	0	NR	0
CONSENT	1,000		0	0	0	0	NR	0
ROD	1,000		0	0	0	0	NR	0

**MAP FINDINGS SUMMARY**

**MAP FINDINGS**

Map ID Direction Distance Elevation Site Database(s) EDR ID Number EPA ID Number

Database	Search Distance (Miles)	Target Property	< 1/8	1/8 - 1/4	1/4 - 1/2	1/2 - 1	> 1	Total Plotted
UMTRA	0.500		0	0	0	NR	NR	0
US MINES	0.250		0	0	NR	NR	NR	0
TRIS	TP	NR	NR	NR	NR	NR	NR	0
TSCA	TP	NR	NR	NR	NR	NR	NR	0
FTTS	TP	NR	NR	NR	NR	NR	NR	0
HIST FTTS	TP	NR	NR	NR	NR	NR	NR	0
SSTS	TP	NR	NR	NR	NR	NR	NR	0
ICIS	TP	NR	NR	NR	NR	NR	NR	0
PADS	TP	NR	NR	NR	NR	NR	NR	0
MLTS	TP	NR	NR	NR	NR	NR	NR	0
RADINFO	TP	NR	NR	NR	NR	NR	NR	0
FINDS	TP	3	NR	NR	NR	NR	NR	3
RAATS	TP		NR	NR	NR	NR	NR	0
RMP	TP		NR	NR	NR	NR	NR	0
CT LWDS	1,000		0	0	0	11	NR	11
CT MANIFEST	0.250	18	13	2	NR	NR	NR	33
NY MANIFEST	0.250		0	0	NR	NR	NR	0
NJ MANIFEST	0.250	1	0	0	NR	NR	NR	1
RI MANIFEST	0.250	3	0	0	NR	NR	NR	3
CT DRYCLEANERS	0.250		0	0	NR	NR	NR	0
CT ENF	TP		NR	NR	NR	NR	NR	0
CT NPDES	TP	6	NR	NR	NR	NR	NR	6
CT AIRS	TP		NR	NR	NR	NR	NR	0
INDIAN RESERV	1,000		0	0	0	0	NR	0
SCRD DRYCLEANERS	0.500		0	0	0	NR	NR	0
CT SEH	0.500		0	1	0	NR	NR	1
CT CPCS	0.500	6	5	1	3	NR	NR	15
CT Financial Assurance	TP		NR	NR	NR	NR	NR	0
EPA WATCH LIST	TP		NR	NR	NR	NR	NR	0
US FIN ASSUR	TP		NR	NR	NR	NR	NR	0
US AIRS	TP	1	NR	NR	NR	NR	NR	1
PCB TRANSFORMER	TP		NR	NR	NR	NR	NR	0
COAL ASH DOE	TP		NR	NR	NR	NR	NR	0
COAL ASH EPA	0.500		0	0	0	NR	NR	0
LEAD SMELTERS	TP		NR	NR	NR	NR	NR	0
PRP	TP		NR	NR	NR	NR	NR	0
2020 COR ACTION	0.250		0	0	NR	NR	NR	0

**A1 Target Property** **FORMER S&S SERVICE STATION** **1182 FARMINGTON AVE BRISTOL, CT 06010** **CT UST** **U002174339** **N/A**

**Site 1 of 57 in cluster A**

**Actual: 284 ft.** UST:

Facility Id: 17-535  
 Latitude: Not reported  
 Longitude: Not reported  
 Owner: STEPHEN A. YUSCHAK  
 Owner Address: 88 GEORGE ST  
 Owner Address 2: Not reported  
 Owner City,St,Zip: BRISTOL, CT 060106873

Tank ID: 535-1  
 Compartment ID: 535-1  
 Compartment Num: 1  
 Alt. Tank ID: A-1  
**Tank Status: Permanently Closed**  
 Tank Material: Asphalt Coated or Bare Steel  
 Secondary Material: Not reported  
 Capacity: 5000  
 Substance: Gasoline  
 Date Installed: 05/01/1965  
 Date Last Used: 09/01/1989  
**Closure Status: Tank was Removed From Ground**  
 Pipe Material: Bare or Galvanized Steel  
 Pipe Mode Description: Not reported  
 Spill Installed: Not reported  
 Overfill Installed: Not reported

Tank ID: 535-2  
 Compartment ID: 535-2  
 Compartment Num: 1  
 Alt. Tank ID: B-2  
**Tank Status: Permanently Closed**  
 Tank Material: Asphalt Coated or Bare Steel  
 Secondary Material: Not reported  
 Capacity: 5000  
 Substance: Gasoline  
 Date Installed: 05/01/1965  
 Date Last Used: 09/01/1989  
**Closure Status: Tank was Removed From Ground**  
 Pipe Material: Bare or Galvanized Steel  
 Pipe Mode Description: Not reported  
 Spill Installed: Not reported  
 Overfill Installed: Not reported

Tank ID: 535-3  
 Compartment ID: 535-3  
 Compartment Num: 1  
 Alt. Tank ID: C-3  
**Tank Status: Permanently Closed**  
 Tank Material: Asphalt Coated or Bare Steel  
 Secondary Material: Not reported  
 Capacity: 6000

**EDR HIGH RISK HISTORICAL RECORDS**

**EDR Exclusive Records**

EDR MGP	1,000		0	0	0	0	NR	0
EDR US Hist Auto Stat	0.250	2	2	3	NR	NR	NR	7
EDR US Hist Cleaners	0.250	1	1	1	NR	NR	NR	3

**NOTES:**

TP = Target Property  
 NR = Not Requested at this Search Distance  
 Sites may be listed in more than one database

**MAP FINDINGS**

Map ID Direction Distance Elevation Site Database(s) EDR ID Number EPA ID Number

**A2 Target Property** **SHELL SERVICE STATION** **1462 FARMINGTON AVE BRISTOL, CT 06010** **CT UST** **U002172658** **N/A**

**Site 2 of 57 in cluster A**

**Actual: 284 ft.** UST:

Facility Id: 17-221  
 Latitude: Not reported  
 Longitude: Not reported  
 Owner: CPD PARENT PROPERTIES  
 Owner Address: 538 MAIN ST  
 Owner Address 2: Not reported

Tank ID: 535-4  
 Compartment ID: 535-4  
 Compartment Num: 1  
 Alt. Tank ID: D-4  
**Tank Status: Permanently Closed**  
 Tank Material: Asphalt Coated or Bare Steel  
 Secondary Material: Not reported  
 Capacity: 500  
 Substance: Used Oil  
 Date Installed: 05/01/1965  
 Date Last Used: 09/01/1989  
**Closure Status: Tank was Removed From Ground**  
 Pipe Material: Bare or Galvanized Steel  
 Pipe Mode Description: Not reported  
 Spill Installed: Not reported  
 Overfill Installed: Not reported

Tank ID: 535-5  
 Compartment ID: 535-5  
 Compartment Num: 1  
 Alt. Tank ID: E-5  
**Tank Status: Currently In Use**  
 Tank Material: Asphalt Coated or Bare Steel  
 Secondary Material: Not reported  
 Capacity: 500  
 Substance: Heating Oil  
 Date Installed: 05/01/1965  
 Date Last Used: Not reported  
**Closure Status: Not reported**  
 Pipe Material: Bare or Galvanized Steel  
 Pipe Mode Description: Not reported  
 Spill Installed: Not reported  
 Overfill Installed: Not reported

**MAP FINDINGS**

Map ID Direction Distance Elevation Site Database(s) EDR ID Number EPA ID Number

**SHELL SERVICE STATION** **(Continued)** **U002172658**

Owner City,St,Zip: NEW PALTZ, NY 125611609

Tank ID: 221-1  
 Compartment ID: 221-1  
 Compartment Num: 1  
 Alt. Tank ID: A1  
**Tank Status: Permanently Closed**  
 Tank Material: Fiberglass Reinforced Plastic  
 Secondary Material: Not reported  
 Capacity: 10000  
 Substance: Gasoline  
 Date Installed: 12/01/1978  
 Date Last Used: 08/01/2005  
**Closure Status: Tank was Removed From Ground**  
 Pipe Material: Rigid Fiberglass Reinforced Plastic  
 Pipe Mode Description: Not reported  
 Spill Installed: Spill Bucket  
 Overfill Installed: Not reported

Tank ID: 221-2  
 Compartment ID: 221-2  
 Compartment Num: 1  
 Alt. Tank ID: B2  
**Tank Status: Permanently Closed**  
 Tank Material: Fiberglass Reinforced Plastic  
 Secondary Material: Not reported  
 Capacity: 10000  
 Substance: Gasoline  
 Date Installed: 12/01/1978  
 Date Last Used: 08/01/2005  
**Closure Status: Tank was Removed From Ground**  
 Pipe Material: Rigid Fiberglass Reinforced Plastic  
 Pipe Mode Description: Not reported  
 Spill Installed: Spill Bucket  
 Overfill Installed: Not reported

Tank ID: 221-3  
 Compartment ID: 221-3  
 Compartment Num: 1  
 Alt. Tank ID: C3  
**Tank Status: Permanently Closed**  
 Tank Material: Fiberglass Reinforced Plastic  
 Secondary Material: Not reported  
 Capacity: 10000  
 Substance: Gasoline  
 Date Installed: 12/01/1978  
 Date Last Used: 08/01/2005  
**Closure Status: Tank was Removed From Ground**  
 Pipe Material: Rigid Fiberglass Reinforced Plastic  
 Pipe Mode Description: Not reported  
 Spill Installed: Spill Bucket  
 Overfill Installed: Not reported

Tank ID: 221-4

**A2 Target Property** **SHELL SERVICE STATION** **1462 FARMINGTON AVE BRISTOL, CT 06010** **CT UST** **U002172658** **N/A**

**Site 2 of 57 in cluster A**

**Actual: 284 ft.** UST:

Facility Id: 17-221  
 Latitude: Not reported  
 Longitude: Not reported  
 Owner: CPD PARENT PROPERTIES  
 Owner Address: 538 MAIN ST  
 Owner Address 2: Not reported

SHELL SERVICE STATION (Continued)

U002172658

Compartment ID: 221-4  
 Compartment Num: 1  
 Alt. Tank ID: D4  
**Tank Status:** Permanently Closed  
 Tank Material: Asphalt Coated or Bare Steel  
 Secondary Material: Not reported  
 Capacity: 550  
 Substance: Used Oil  
 Date Installed: Not reported  
 Date Last Used: 05/01/1994  
**Closure Status:** Tank was Removed From Ground  
 Pipe Material: Other (Specify)  
 Pipe Mode Description: Not reported  
 Spill Installed: Not reported  
 Overfill Installed: Not reported

Tank ID: 221-5  
 Compartment ID: 221-5  
 Compartment Num: 1  
 Alt. Tank ID: D4HR  
**Tank Status:** Currently In Use  
 Tank Material: Fiberglass Reinforced Plastic  
 Secondary Material: Double-Walled  
 Capacity: 20000  
 Substance: Gasoline  
 Date Installed: 09/05/2005  
 Date Last Used: Not reported  
**Closure Status:** Not reported  
 Pipe Material: Rigid Fiberglass Reinforced Plastic  
 Pipe Mode Description: Not reported  
 Spill Installed: Spill Bucket  
 Overfill Installed: Audible Alarm

Tank ID: 221-6  
 Compartment ID: 221-6  
 Compartment Num: 1  
 Alt. Tank ID: E5  
**Tank Status:** Currently In Use  
 Tank Material: Fiberglass Reinforced Plastic  
 Secondary Material: Double-Walled  
 Capacity: 12000  
 Substance: Gasoline  
 Date Installed: 09/05/2005  
 Date Last Used: Not reported  
**Closure Status:** Not reported  
 Pipe Material: Rigid Fiberglass Reinforced Plastic  
 Pipe Mode Description: Not reported  
 Spill Installed: Spill Bucket  
 Overfill Installed: Audible Alarm

A3 HOME DEPOT HD 6229  
 Target 1149 FARMINGTON AVE  
 Property BRISTOL, CT 06010

RCRA-SQG FINDS 1006806242  
 RI MANIFEST CTR000502922

Site 3 of 57 in cluster A

Actual: 284 ft.

RCRA-SQG:  
 Date form received by agency: 12/12/2006  
 Facility name: HOME DEPOT HD 6229  
 Facility address: 1149 FARMINGTON AVE  
 BRISTOL, CT 06010  
 EPA ID: CTR000502922  
 Mailing address: ASTON AVE # 100  
 CARLSBAD, CA 92008  
 ROBERT PERKINS  
 Contact: ASTON AVE # 100  
 CARLSBAD, CA 92008  
 Contact address:  
 Contact country: US  
 Contact telephone: (760) 602-8700  
 Contact email: Not reported  
 EPA Region: 01  
 Classification: Small Small Quantity Generator  
 Description: Handler: generates more than 100 and less than 1000 kg of hazardous waste during any calendar month and accumulates less than 6000 kg of hazardous waste at any time; or generates 100 kg or less of hazardous waste during any calendar month, and accumulates more than 1000 kg of hazardous waste at any time

Owner/Operator Summary:  
 Owner/operator name: HOME DEPOT USA  
 Owner/operator address: Not reported  
 Owner/operator country: US  
 Owner/operator telephone: Not reported  
 Legal status: Private  
 Owner/Operator Type: Operator  
 Owner/Op start date: 08/22/2002  
 Owner/Op end date: Not reported

Owner/operator name: HOME DEPOT USA  
 Owner/operator address: PACES FERRY RD D 17  
 ATLANTA, GA 30339  
 Owner/operator country: US  
 Owner/operator telephone: Not reported  
 Legal status: Private  
 Owner/Operator Type: Owner  
 Owner/Op start date: 08/22/2002  
 Owner/Op end date: Not reported

Owner/operator name: HOME DEPOT USA INC  
 Owner/operator address: PACES FERRY RD  
 ATLANTA, GA 30339  
 Owner/operator country: US  
 Owner/operator telephone: Not reported  
 Legal status: Private  
 Owner/Operator Type: Owner  
 Owner/Op start date: 08/22/2002  
 Owner/Op end date: Not reported

HOME DEPOT HD 6229 (Continued)

1006806242

Owner/operator name: HOME DEPOT USA INC  
 Owner/operator address: Not reported  
 Owner/operator country: Not reported  
 Owner/operator telephone: Not reported  
 Legal status: Private  
 Owner/Operator Type: Operator  
 Owner/Op start date: 08/22/2002  
 Owner/Op end date: Not reported

Handler Activities Summary:

U.S. importer of hazardous waste: No  
 Mixed waste (haz. and radioactive): No  
 Recycler of hazardous waste: No  
 Transporter of hazardous waste: No  
 Treater, storer or disposer of HW: No  
 Underground injection activity: No  
 On-site burner exemption: No  
 Furnace exemption: No  
 Used oil fuel burner: No  
 Used oil processor: No  
 User oil refiner: No  
 Used oil fuel marketer to burner: No  
 Used oil Specification marketer: No  
 Used oil transfer facility: No  
 Used oil transporter: No

Historical Generators:

Date form received by agency: 06/29/2005  
 Facility name: HOME DEPOT HD 6229  
 Site name: HOME DEPOT USA INC HD 6229  
 Classification: Small Quantity Generator  
 Date form received by agency: 05/10/2005  
 Facility name: HOME DEPOT HD 6229  
 Site name: HOME DEPOT THE # 6229  
 Classification: Small Quantity Generator  
 Date form received by agency: 12/13/2002  
 Facility name: HOME DEPOT HD 6229  
 Site name: HOME DEPOT THE # 6229  
 Classification: Small Quantity Generator

Hazardous Waste Summary:

Waste code: D001  
 Waste name: IGNITABLE HAZARDOUS WASTES ARE THOSE WASTES WHICH HAVE A FLASHPOINT OF LESS THAN 140 DEGREES FAHRENHEIT AS DETERMINED BY A PENSKY-MARTENS CLOSED CUP FLASH POINT TESTER. ANOTHER METHOD OF DETERMINING THE FLASH POINT OF A WASTE IS TO REVIEW THE MATERIAL SAFETY DATA SHEET, WHICH CAN BE OBTAINED FROM THE MANUFACTURER OR DISTRIBUTOR OF THE MATERIAL. LACQUER THINNER IS AN EXAMPLE OF A COMMONLY USED SOLVENT WHICH WOULD BE CONSIDERED AS IGNITABLE HAZARDOUS WASTE.  
 Waste code: D002  
 Waste name: A WASTE WHICH HAS A PH OF LESS THAN 2 OR GREATER THAN 12.5 IS CONSIDERED TO BE A CORROSIVE HAZARDOUS WASTE. SODIUM HYDROXIDE, A

HOME DEPOT HD 6229 (Continued)

1006806242

CAUSTIC SOLUTION WITH A HIGH PH, IS OFTEN USED BY INDUSTRIES TO CLEAN OR DEGREASE PARTS. HYDROCHLORIC ACID, A SOLUTION WITH A LOW PH, IS USED BY MANY INDUSTRIES TO CLEAN METAL PARTS PRIOR TO PAINTING. WHEN THESE CAUSTIC OR ACID SOLUTIONS BECOME CONTAMINATED AND MUST BE DISPOSED, THE WASTE WOULD BE A CORROSIVE HAZARDOUS WASTE.

Waste code: D009  
 Waste name: MERCURY  
 Waste code: D016  
 Waste name: 2,4-D  
 Waste code: D018  
 Waste name: BENZENE  
 Waste code: D035  
 Waste name: METHYL ETHYL KETONE

Violation Status: No violations found

FINDS:

Registry ID: 110014375648

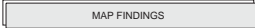
Environmental Interest/Information System

RCRAInfo is a national information system that supports the Resource Conservation and Recovery Act (RCRA) program through the tracking of events and activities related to facilities that generate, transport, and treat, store, or dispose of hazardous waste. RCRAInfo allows RCRA program staff to track the notification, permit, compliance, and corrective action activities required under RCRA.

RI MANIFEST:

GEN Cert Date: 1/18/2008  
 Transporter Receipt Date: 1/18/2008  
 Number Of Containers: Not reported  
 Container Type: Not reported  
 Waste Code1: NONE  
 Waste Code2: Not reported  
 Waste Code3: Not reported  
 Comment: Not reported  
 Fee Exempt Code: Not reported  
 TSDF Name: Northland Environmental Inc.  
 TSDF ID: ns04009852  
 TSDF Date: 1/18/2008  
 Transporter 2 Name: Not reported  
 Transporter 2 ID: Not reported  
 Manifest Docket Number: 003631882LJK  
 Waste Description: LAB PACK  
 Quantity: 3  
 WTV/ol Units: P  
 Item Number: 75376494  
 Transporter Name: 21ST CENTURY ENV MGT  
 Transporter EPA ID: RID980906886  
 GEN Cert Date: 1/18/2008  
 Transporter Receipt Date: 1/18/2008



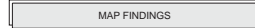


**HOME DEPOT HD 6229 (Continued)** 1006806242  
 Transporter 2 Recept Date: Not reported  
 TSDf Recept Date: 1/18/2008  
 EPA ID: CTR000502922  
 Transporter 2 ID: Not reported

**A4 Target Property** **CROWLEY BUICK OLDS LLC** **CT MANIFEST** **S109725632**  
**1461 FARMINGTON AVE** **N/A**  
**BRISTOL, CT 06010**

Site 4 of 57 in cluster A

**Actual: 284 ft.**  
**CT MANIFEST:**  
 Waste:  
 Manifest No: MAU207731  
 Year: 2006  
 Waste Occurrence: 1  
 UNNA: Not reported  
 Hazard Class: Not reported  
 US Dot Description: USED CLEANING COMPOUNDS, N.O.I.B.N.  
 No of Containers: 001  
 Container Type: DM  
 Quantity: 10  
 Weight/Volume: G  
 Additional Description: Not reported  
 Handling Code: Not reported  
 Date Record Was Last Modified: 2006-04-18 00:00:00  
 DEO Who Last Modified Record: DPW  
 Manifest No: MAU207731  
 Year: 2006  
 Waste Occurrence: 2  
 UNNA: 3082  
 Hazard Class: 9  
 US Dot Description: HAZARDOUS WASTE, LIQUID, N.O.S.  
 No of Containers: 001  
 Container Type: DF  
 Quantity: 5  
 Weight/Volume: G  
 Additional Description: Not reported  
 Handling Code: Not reported  
 Date Record Was Last Modified: 2006-04-18 00:00:00  
 DEO Who Last Modified Record: DPW  
 Waste CD:  
 Manifest No: MAU207731  
 Year: 2006  
 Waste Occurrence: 2  
 EPA Waste Code: D039  
 Recycled Waste?: False  
 Date Record Was Last Modified: 2006-04-18 00:00:00  
 DEO Who Last Modified Record: DPW  
 Detail:  
 Year: 2006  
 Manifest ID: MAU207731



**CROWLEY BUICK OLDS LLC (Continued)** S109725632  
 TSDf EPA ID: MAD096287354  
 TSDf Name: SAFETY-KLEEN SYSTEMS INC  
 TSDf Address: 224 EAST MAIN ST  
 TSDf City,St,Zip: W BROOKFIELD, MA 01585  
 TSDf Country: USA  
 TSDf Telephone: Not reported  
 Transport Date: 01/25/2006  
 Transporter EPA ID: TXR00050930  
 Transporter Name: SAFETY-KLEEN SYSTEMS INC  
 Transporter Country: USA  
 Transporter Phone: Not reported  
 Trans 2 Date: Not reported  
 Trans 2 EPA ID: Not reported  
 Trans 2 Name: Not reported  
 Trans 2 Address: Not reported  
 Trans 2 City,St,Zip: CT  
 Trans 2 Country: USA  
 Trans 2 Phone: Not reported  
 EPA ID: CTD018626770  
 Generator Phone: 8602813012  
 Generator Mailing Addr: 1461 FARMINGTON AVE TIM ST  
 Generator Mailing Town: BRISTOL  
 Generator Mailing State: CT  
 Generator Mailing Zip: 06010  
 Generator Mailing Country: USA  
 Special Handling: Not reported  
 Discrepancies: Not reported  
 Date Shipped: 01/25/2006  
 Date Received: 01/27/2006  
 Last modified date: 05/18/2007  
 Last modified by: DMG  
 Comments: Not reported

**Waste:**  
 Manifest No: nja5260155  
 Year: 2005  
 Waste Occurrence: 1  
 UNNA: 1993  
 Hazard Class: 3  
 US Dot Description: FLAMMABLE LIQUIDS, N.O.S.  
 No of Containers: 2  
 Container Type: DM  
 Quantity: 300  
 Weight/Volume: P  
 Additional Description: Not reported  
 Handling Code: Not reported  
 Date Record Was Last Modified: 2007-04-20 00:00:00  
 DEO Who Last Modified Record: CYF  
**Waste CD:**  
 Manifest No: nja5260155  
 Year: 2005  
 Waste Occurrence: 1  
 EPA Waste Code: F003  
 Recycled Waste?: False



**CROWLEY BUICK OLDS LLC (Continued)** S109725632  
 Date Record Was Last Modified: 2007-04-20 00:00:00  
 DEO Who Last Modified Record: CYF

**Detail:**  
 Year: 2005  
 Manifest ID: nja5260155  
 TSDf EPA ID: NJD002454544  
 TSDf Name: MARISOL, INC.  
 TSDf Address: 125 FACTORY LANE  
 TSDf City,St,Zip: MIDDLESEX, NJ 08846  
 TSDf Country: USA  
 TSDf Telephone: (732)469-5100  
 Transport Date: 08/02/2005  
 Transporter EPA ID: NJD054126164  
 Transporter Name: VEOLIA ES TECHNICAL SOLUTIONS LLC  
 Transporter Country: USA  
 Transporter Phone: (973)691-7321  
 Trans 2 Date: 08/08/2005  
 Trans 2 EPA ID: NJD054126164  
 Trans 2 Name: FREEHOLD CARTAGE, INC.  
 Trans 2 Address: P.O. BOX 5010  
 Trans 2 City,St,Zip: FREEHOLD, NJ 07728  
 Trans 2 Country: USA  
 Trans 2 Phone: (732)462-1001  
 EPA ID: CTD018626770  
 Generator Phone: 2035894444  
 Generator Mailing Addr: PO BOX 6000  
 Generator Mailing Town: BRISTOL  
 Generator Mailing State: CT  
 Generator Mailing Zip: 06010  
 Generator Mailing Country: USA  
 Special Handling: Not reported  
 Discrepancies: Not reported  
 Date Shipped: 08/02/2005  
 Date Received: 08/09/2005  
 Last modified date: 05/15/2007  
 Last modified by: JEB  
 Comments: Not reported

**Waste:**  
 Manifest No: CTF1057398  
 Year: 2004  
 Waste Occurrence: 1  
 UNNA: 1203  
 Hazard Class: 3  
 US Dot Description: GASOLINE (INCLUDING GASOHOL)  
 No of Containers: 002  
 Container Type: DM  
 Quantity: 300  
 Weight/Volume: P  
 Additional Description: Not reported  
 Handling Code: Not reported  
 Date Record Was Last Modified: 2005-09-02 00:00:00  
 DEO Who Last Modified Record: DMG



**CROWLEY BUICK OLDS LLC (Continued)** S109725632  
 Waste CD:  
 Manifest No: CTF1057398  
 Year: 2004  
 Waste Occurrence: 1  
 EPA Waste Code: D001  
 Recycled Waste?: False  
 Date Record Was Last Modified: 2005-09-02 00:00:00  
 DEO Who Last Modified Record: DMG

**Detail:**  
 Year: 2004  
 Manifest ID: CTF1057398  
 TSDf EPA ID: KYD05348108  
 TSDf Name: SAFETY-KLEEN CORP  
 TSDf Address: 3700 LAGRANGE RD  
 TSDf City,St,Zip: SMITHFIELD, KY 40068  
 TSDf Country: USA  
 TSDf Telephone: Not reported  
 Transport Date: 07/12/2004  
 Transporter EPA ID: TXR00050930  
 Transporter Name: SAFETY-KLEEN SYSTEMS INC (KELLER)  
 Transporter Country: USA  
 Transporter Phone: (800)558-5011  
 Trans 2 Date: Not reported  
 Trans 2 EPA ID: Not reported  
 Trans 2 Name: Not reported  
 Trans 2 Address: Not reported  
 Trans 2 City,St,Zip: CT  
 Trans 2 Country: USA  
 Trans 2 Phone: Not reported  
 EPA ID: CTD018626770  
 Generator Phone: 2035894444  
 Generator Mailing Addr: PO BOX 6000  
 Generator Mailing Town: BRISTOL  
 Generator Mailing State: CT  
 Generator Mailing Zip: 06010  
 Generator Mailing Country: USA  
 Special Handling: Not reported  
 Discrepancies: Not reported  
 Date Shipped: 07/12/2004  
 Date Received: 07/19/2004  
 Last modified date: 09/02/2005  
 Last modified by: DMG  
 Comments: Not reported

**A5 Target Property** **1149 FARMINGTON AVE - HOME DEPOT** **CT SPILLS** **S105617675**  
**BRISTOL, CT** **N/A**  
 Site 5 of 57 in cluster A  
**Actual: 284 ft.**  
**SPILLS:**  
 Year of Database: 2002  
 Case Number: 200207787  
 Who Took Spill: 918  
 Assigned To: 0

MAP FINDINGS

(Continued) S105617675

Report Date: 11/06/2002  
 Report Time: 08:54:01  
 Date Released: 11/06/2002  
 Time Responded: Not reported  
 Reported By: DISPATCHER WILSON  
 Phone: 860 5847979  
 Representing: BRISTOL FIRE DEPARTMENT  
 Terminated: YES  
 Recovd (Total): 0  
 Total (Water): 0  
 Facility Status: Closed  
 Continuous Spill: False  
 Released Substance: DIESEL FUEL  
 Qty: 2 (Gallons)  
 Emergency Measure: DIESEL SPILL TO GROUND, NO DRAINS INVOLVED, FD TO SAND, NO RESPONSE REQUESTED  
 Water Body: NA  
 Discharger: UNKNOWN MOTORIST  
 Telephone: Not reported  
 Responsible Party: Not reported  
 RP Address 1: Not reported  
 RP City,St,Zip: CT  
 Historic: False  
 Waterbody: False  
 Time Stamp: 2002-11-06 08:55:58  
 Sr Inspector: LECLERC, KEN  
 At Inspector: \*\*NO RESPONSE  
 User Stamp: Not reported  
 Comments: Not reported  
 Action: Contained  
 Other Action: Not reported  
 Action: Sanded  
 Other Action: Not reported  
 Agency ID: DEP  
 Other Agency: Not reported  
 DEP Bureau: BUREAU OF WASTE MANAGEMENT  
 DEP Agency: OIL AND CHEMICAL SPILL RESPONSE  
 Agency ID: LOCAL FIRE DEPARTMENT  
 Other Agency: Not reported  
 DEP Bureau: Not reported  
 DEP Agency: Not reported  
 Cause ID: Hose Failure  
 Other Cause: Not reported  
 Media ID: Ground Surface  
 Other Media: Not reported  
 Class ID: Transportation  
 Other Class: Not reported  
 Class ID: Commercial  
 Other Class: Not reported  
 Release Type: petroleum  
 Other Release: Not reported

MAP FINDINGS

A6 Target Property WASLEY BUICK OLDS INC 1461 FARMINGTON AVE BRISTOL, CT 06010 CT MANIFEST S109725638 N/A

Actual: 284 ft. CT MANIFEST:  
 Waste:  
 Manifest No: CTB0086544  
 Year: 1987  
 Waste Occurrence: 1  
 UNNA: 1263  
 Hazard Class: FLAMMABLE  
 US Dot Description: WASTE PAINT RELATED MATERIAL, LIQUID  
 No of Containers: 001  
 Container Type: TT  
 Quantity: 255  
 Weight/Volume: G  
 Additional Description: Y  
 Handling Code: T01  
 Date Record Was Last Modified: 2004-04-27 00:00:00  
 DEO Who Last Modified Record: IG  
 Waste CD:  
 Manifest No: CTB0086544  
 Year: 1987  
 Waste Occurrence: 1  
 EPA Waste Code: F003  
 Recycled Waste?: False  
 Date Record Was Last Modified: 2004-04-27 00:00:00  
 DEO Who Last Modified Record: IG  
 Detail:  
 Year: 1987  
 Manifest ID: CTB0086544  
 TSDF EPA ID: CTD072138969  
 TSDF Name: ENVIRONMENTAL WASTE RESOURCES INC  
 TSDF Address: 130 FREIGHT ST  
 TSDF City,St,Zip: WATERBURY, CT 06702  
 TSDF Country: USA  
 TSDF Telephone: Not reported  
 Transport Date: 06/29/1987  
 Transporter EPA ID: VAD980331580  
 Transporter Name: HAZCO INTERNATIONAL INC  
 Transporter Country: USA  
 Transporter Phone: Not reported  
 Trans 2 Date: Not reported  
 Trans 2 EPA ID: Not reported  
 Trans 2 Name: Not reported  
 Trans 2 Address: Not reported  
 Trans 2 City,St,Zip: CT  
 Trans 2 Country: USA  
 Trans 2 Phone: Not reported  
 EPA ID: CTD018626772  
 Generator Phone: 2035894444  
 Generator Mailing Addr: 1461 FARMINGTON AVE  
 Generator Mailing Town: BRISTOL  
 Generator Mailing State: CT

MAP FINDINGS

WASLEY BUICK OLDS INC (Continued) S109725638

Generator Mailing Zip: 06010  
 Generator Mailing Country: USA  
 Special Handling: Yes  
 Discrepancies: No  
 Date Shipped: 06/29/1987  
 Date Received: 06/29/1987  
 Last modified date: 04/27/2004  
 Last modified by: IG  
 Comments: Not reported

A7 Target Property 375 SCOTT SWAMP RD FARMINGTON, CT CT SPILLS S112072392 N/A

Actual: 284 ft. Site 7 of 57 in cluster A  
 SPILLS:  
 Year of Database: 2012  
 Case Number: 201201357  
 Who Took Spill: 208  
 Assigned To: 0  
 Report Date: 03/21/2012  
 Report Time: 09:15:44  
 Date Release: 03/21/2012  
 Time Responded: Not reported  
 Reported By: yolanda  
 Phone: 203 8554370  
 Representing: pietrow oil  
 Terminated: YES  
 Recovd (Total): 0  
 Total (Water): 0  
 Facility Status: CLOSED  
 Continuous Spill: False  
 Released Substance: #2 FUEL OIL  
 Qty: 1 (Gallons)  
 Emergency Measure: cleaned  
 Water Body: Not reported  
 Discharger: philip thompson  
 Telephone: 860 6774455  
 Responsible Party: Not reported  
 RP Address 1: Not reported  
 RP City,St,Zip: CT  
 Historic: False  
 Waterbody: False  
 Time Stamp: 2012-03-21 18:42:15  
 Sr Inspector: Monarca, Vincent  
 At Inspector: \*\*NO RESPONSE  
 User Stamp: GuzmanCa  
 Comments: Not reported  
 Action: Cleaned  
 Other Action: Not reported  
 Agency ID: DEP Dispatch  
 Other Agency: Not reported  
 DEP Bureau: Not reported  
 DEP Agency: Not reported  
 Cause ID: Above Ground Tank Failure  
 Other Cause: Not reported

MAP FINDINGS

(Continued) S112072392

Media ID: Ground Surface  
 Other Media: Not reported  
 Class ID: Private  
 Other Class: Not reported  
 Release Type: petroleum  
 Other Release: Not reported

A8 Target Property 1053 FARMINGTON AVE BRISTOL, CT CT SPILLS CT CPSC S105457526 N/A

Actual: 284 ft. Site 8 of 57 in cluster A  
 SPILLS:  
 Year of Database: 2004  
 Case Number: 200401554  
 Who Took Spill: 915  
 Assigned To: 0  
 Report Date: 03/12/2004  
 Report Time: 14:33:17  
 Date Release: 03/12/2004  
 Time Responded: 14:20:00  
 Reported By: gary  
 Phone: 860 5847979  
 Representing: fire dept.  
 Terminated: YES  
 Recovd (Total): 5  
 Total (Water): 0  
 Facility Status: Closed  
 Continuous Spill: False  
 Released Substance: GASOLINE  
 Qty: 5 (Gallons)  
 Emergency Measure: speedy dry applied, Property owner D&B Marketing , East Hartford, Ct. retained E.S.I. for cleanup.  
 Water Body: na  
 Discharger: private vehicle  
 Telephone: 860 0000000  
 Responsible Party: Not reported  
 RP Address 1: Not reported  
 RP City,St,Zip: CT  
 Historic: False  
 Waterbody: False  
 Time Stamp: 2004-03-12 14:43:23  
 Sr Inspector: Capuano, Mike  
 At Inspector: \*\*NO RESPONSE  
 User Stamp: Not reported  
 Comments: Not reported  
 Action: Contained  
 Other Action: Not reported  
 Agency ID: Contracted  
 Other Agency: Not reported  
 Cause ID: Overfill  
 Other Cause: Not reported  
 Media ID: Ground Surface  
 Other Media: Not reported  
 Class ID: Private  
 Other Class: Not reported  
 Release Type: petroleum

(Continued)

S105457526

Other Release: Not reported  
 Waterbody: Catch Basin  
 Other Wtrbody: Not reported  
 Waterbody: Other  
 Other Wtrbody: na

CPCS:  
 Site Type: LUST  
 LUST Status: Pending  
 PTF Form: Not reported  
 Program: Not reported  
 Comments: Ust Cleanup Fund Id: 23 & 224One Piece Of Correspondence From Cocrd Received On 9/27/93 From The Fuss & O'neill Firm Is An Application For Emergency Authorization To Discharge Groundwater In Conjunction With Tank Removal And Replacement.

Site Type Definition: Leaking Underground Storage Tanks Pending

A9 Target Property  
 WALMART 2719  
 1400 FARMINGTON AVE  
 BRISTOL, CT 06010

CT MANIFEST  
 CT SPILLS  
 CT NPDES

S108302704  
 N/A

Site 9 of 57 in cluster A

Actual: 284 ft.

CT MANIFEST:

Waste:  
 Manifest No: 001848552FLE  
 Year: 2008  
 Waste Occurrence: 1  
 UNNA: Not reported  
 Hazard Class: 2.1  
 US Dot Description: PROPANE  
 No of Containers: 6  
 Container Type: CY  
 Quantity: 5  
 Weight/Volume: P  
 Additional Description: Not reported  
 Handling Code: Not reported  
 Date Record Was Last Modified: 2013-04-24 00:00:00  
 DEO Who Last Modified Record: IR

Waste CD:

Manifest No: 001848552FLE  
 Year: 2008  
 Waste Occurrence: 1  
 EPA Waste Code: D001  
 Recycled Waste?: False  
 Date Record Was Last Modified: 2013-04-24 00:00:00  
 DEO Who Last Modified Record: IR

Detail:

Year: 2008  
 Manifest ID: 001848552FLE  
 TSDF EPA ID: NCD000648451  
 TSDF Name: CLEAN HARBORS REIDSVILLE LLC  
 TSDF Address: 208 WATLINGTON INDUSTRIAL DR  
 TSDF City,St,Zip: REIDSVILLE, NC 27320

WALMART 2719 (Continued)

S108302704

TSDF Country: USA  
 TSDF Telephone: (336)342-6160  
 Transport Date: 03/07/2008  
 Transporter EPA ID: MAD03932250  
 Transporter Name: CLEAN HARBORS ENVIRONMENTAL SERVICES INC  
 Transporter Country: USA  
 Transporter Phone: (781)792-5000  
 Trans 2 Date: 03/13/2008  
 Trans 2 EPA ID: NJD071629976  
 Trans 2 Name: S - J TRANSPORTATION CO  
 Trans 2 Address: PO BOX 169  
 Trans 2 City,St,Zip: WOODSTOWN, NJ 08098  
 Trans 2 Country: USA  
 Trans 2 Phone: (856)769-2741  
 EPA ID: CTR000508093  
 Generator Phone: 4792042231  
 Generator Mailing Addr: PO BOX 8041  
 Generator Mailing Town: BENTONVILLE  
 Generator Mailing State: AR  
 Generator Mailing Zip: 727128041  
 Generator Mailing Country: USA  
 Special Handling: Not reported  
 Discrepancies: Not reported  
 Date Shipped: 03/07/2008  
 Date Received: 03/19/2008  
 Last modified date: 04/24/2013  
 Last modified by: IR  
 Comments: Not reported

Waste:

Manifest No: 000523118FLE  
 Year: 2007  
 Waste Occurrence: 1  
 UNNA: Not reported  
 Hazard Class: 3  
 US Dot Description: FLAMMABLE LIQUIDS, N.O.S.  
 No of Containers: 1  
 Container Type: DF  
 Quantity: 5  
 Weight/Volume: P  
 Additional Description: Not reported  
 Handling Code: Not reported  
 Date Record Was Last Modified: 2012-10-22 00:00:00  
 DEO Who Last Modified Record: IR

Waste CD:

Manifest No: 000523118FLE  
 Year: 2007  
 Waste Occurrence: 1  
 EPA Waste Code: D001  
 Recycled Waste?: False  
 Date Record Was Last Modified: 2012-10-22 00:00:00  
 DEO Who Last Modified Record: IR

WALMART 2719 (Continued)

S108302704

Detail:

Year: 2007  
 Manifest ID: 000523118FLE  
 TSDF EPA ID: NCD000648451  
 TSDF Name: CLEAN HARBORS REIDSVILLE LLC  
 TSDF Address: 208 WATLINGTON INDUSTRIAL DR  
 TSDF City,St,Zip: REIDSVILLE, NC 27320  
 TSDF Country: USA  
 TSDF Telephone: (336)342-6160  
 Transport Date: 10/23/2007  
 Transporter EPA ID: MAD03932250  
 Transporter Name: CLEAN HARBORS ENVIRONMENTAL SERVICES INC  
 Transporter Country: USA  
 Transporter Phone: (781)792-5764  
 Trans 2 Date: 10/26/2007  
 Trans 2 EPA ID: NJD986607380  
 Trans 2 Name: MAUMEE EXPRESS INC  
 Trans 2 Address: PO BOX 278  
 Trans 2 City,St,Zip: SOMERVILLE, NJ 08854  
 Trans 2 Country: USA  
 Trans 2 Phone: (267)590-0043  
 EPA ID: CTR000508093  
 Generator Phone: 4792042231  
 Generator Mailing Addr: PO BOX 8041  
 Generator Mailing Town: BENTONVILLE  
 Generator Mailing State: AR  
 Generator Mailing Zip: 727128041  
 Generator Mailing Country: USA  
 Special Handling: Not reported  
 Discrepancies: Not reported  
 Date Shipped: 10/23/2007  
 Date Received: 11/03/2007  
 Last modified date: 01/17/2013  
 Last modified by: IR  
 Comments: Not reported

SPILLS:

Year of Database: 2009  
 Case Number: 200902852  
 Who Took Spill: 208  
 Assigned To: 0  
 Report Date: 05/29/2009  
 Report Time: 14:20:46  
 Date Release: 05/29/2009  
 Time Responded: Not reported  
 Reported By: jack poireir  
 Phone: 860 7967872  
 Representing: apex co.  
 Terminated: YES  
 Recovd (Total): 0  
 Total (Water): 0  
 Facility Status: CLOSED  
 Continuous Spill: False  
 Released Substance: MOTOR OIL  
 Qty: 1 (Gallons)

WALMART 2719 (Continued)

S108302704

Emergency Measure: Not reported  
 Water Body: Not reported  
 Discharger: walmart  
 Telephone: Not reported  
 Responsible Party: Not reported  
 RP Address 1: Not reported  
 RP City,St,Zip: CT  
 Historic: False  
 Waterbody: False  
 Time Stamp: 2009-05-29 16:41:54  
 Sr Inspector: Monarca, Vincent  
 At Inspector: "NO RESPONSE"  
 User Stamp: CGuzman  
 Comments: Not reported  
 Action: Cleaned  
 Other Action: Not reported  
 Agency ID: DEP Dispatch  
 Other Agency: Not reported  
 DEP Bureau: Not reported  
 DEP Agency: Not reported  
 Agency ID: LOCAL FIRE DEPARTMENT  
 Other Agency: Not reported  
 DEP Bureau: Not reported  
 DEP Agency: Not reported  
 Cause ID: MV Accident  
 Other Cause: Not reported  
 Media ID: Ground Surface  
 Other Media: Not reported  
 Class ID: Private  
 Other Class: Not reported  
 Release Type: petroleum  
 Other Release: Not reported

NPDES:

Town Id: 17  
 Company Name: WAL-MART STORES, INC.  
 Permit Number: GSN000375  
 Permit Issued Date: 05/01/2000  
 Permit Expiration Date: 10/01/2002  
 Application Received Date: 05/01/2000  
 Affiliation Type: Not reported  
 Permit EI Type: Not reported  
 App Id: Not reported  
 Site Address Description: Not reported  
 Site Address Line 2: Not reported  
 Permit Description: Not reported  
 Status: Not reported  
 Affiliate Address Line 1: Not reported  
 Affiliate Address Line 2: Not reported  
 Affiliate City/State/Zip: Not reported  
 Contact Name: Not reported  
 Contact Title: Not reported  
 Contact EMail: Not reported

Town Id: 17  
 Company Name: WAL-MART STORES, INC.  
 Permit Number: GSN000375

**WALMART 2719 (Continued)** S108302704

Permit Issued Date: 05/01/2000  
 Permit Expiration Date: 10/01/2002  
 Application Received Date: 05/01/2000  
 Affiliation Type: Not reported  
 Permit EI Type: Not reported  
 App Id: Not reported  
 Site Address Description: Not reported  
 Site Address Line 2: Not reported  
 Permit Description: Not reported  
 Status: Not reported  
 Affiliate Address Line 1: Not reported  
 Affiliate Address Line 2: Not reported  
 Affiliate City/State/Zip: Not reported  
 Contact Name: Not reported  
 Contact Title: Not reported  
 Contact EMail: Not reported

Town Id: Not reported  
 Company Name: Not reported  
 Permit Number: GPH000991  
 Permit Issued Date: 06/17/2005  
 Permit Expiration Date: 06/17/2015  
 Application Received Date: Not reported  
 Affiliation Type: Permittee  
 Permit EI Type: Photographic Processing Wastewater-GP  
 App Id: 200501514  
 Site Address Description: Not reported  
 Site Address Line 2: Not reported  
 Permit Description: MINOR PHOTO PROCESSING - BRISTOL# 2719  
 Status: Active  
 Affiliate Address Line 1: 702 SW 8TH  
 Affiliate Address Line 2: Not reported  
 Affiliate City/State/Zip: BENTONVILLE, AR 72716-6209  
 Contact Name: TIM FARRAR  
 Contact Title: LICENSING ANALYST  
 Contact EMail: Not reported

Town Id: Not reported  
 Company Name: Not reported  
 Permit Number: GMI000230  
 Permit Issued Date: 10/06/2010  
 Permit Expiration Date: 10/30/2013  
 Application Received Date: Not reported  
 Affiliation Type: Unknown affiliation  
 Permit EI Type: Miscellaneous Discharges-GP <5000 GPD  
 App Id: 200701878  
 Site Address Description: Not reported  
 Site Address Line 2: Not reported  
 Permit Description: MISCELLANEOUS DISCHARGES SEWER COMPATIBLE WASTEWATERS (WAL-MART STORE# 2719 BRISTOL,CT)  
 Status: Active  
 Affiliate Address Line 1: 2001 SE 10TH ST  
 Affiliate Address Line 2: Not reported  
 Affiliate City/State/Zip: BENTONVILLE, AR  
 Contact Name: Not reported  
 Contact Title: Not reported  
 Contact EMail: Not reported

**WALMART 2719 (Continued)** S108302704

Town Id: Not reported  
 Company Name: Not reported  
 Permit Number: GMI000230  
 Permit Issued Date: 10/06/2010  
 Permit Expiration Date: 10/30/2013  
 Application Received Date: Not reported  
 Affiliation Type: Permittee  
 Permit EI Type: Miscellaneous Discharges-GP <5000 GPD  
 App Id: 200701878  
 Site Address Description: Not reported  
 Site Address Line 2: Not reported  
 Permit Description: MISCELLANEOUS DISCHARGES SEWER COMPATIBLE WASTEWATERS (WAL-MART STORE# 2719 BRISTOL,CT)  
 Status: Active  
 Affiliate Address Line 1: 2001 SE 10TH ST  
 Affiliate Address Line 2: Not reported  
 Affiliate City/State/Zip: BENTONVILLE, AR 72716-0001  
 Contact Name: CHRIS DAVIS  
 Contact Title: Not reported  
 Contact EMail: Not reported

Town Id: Not reported  
 Company Name: Not reported  
 Permit Number: GSC000292  
 Permit Issued Date: 09/03/2009  
 Permit Expiration Date: 04/30/2014  
 Application Received Date: Not reported  
 Affiliation Type: Permittee  
 Permit EI Type: Commercial Activity - Stormwater  
 App Id: 200903194  
 Site Address Description: Not reported  
 Site Address Line 2: Not reported  
 Permit Description: LOCATION: WAL-MART STORE #2719/ 1400 FARMINGTON AVENUE, BRISTOL, CT  
 Status: Active  
 Affiliate Address Line 1: 702 SW 8TH  
 Affiliate Address Line 2: Not reported  
 Affiliate City/State/Zip: BENTONVILLE, AR 72716-6209  
 Contact Name: TIM FARRAR  
 Contact Title: LICENSING ANALYST  
 Contact EMail: Not reported

**A10 Target Property** 1469 FARMINGTON AVE - WASLEY BUICK BRISTOL, CT CT SPILLS S107456589 N/A

**Actual: 284 ft.** Site 10 of 57 in cluster A

**SPILLS:**  
 Year of Database: 2002  
 Case Number: 200200474  
 Who Took Spill: 919  
 Assigned To: 931  
 Report Date: 01/22/2002  
 Report Time: 10:52:43  
 Date Released: 01/22/2002  
 Time Responded: Not reported  
 Reported By: DAVE  
 Phone: 860 5847960

**(Continued)** S107456589

Representing: BRISTOL FIRE DEPARTMENT  
 Terminated: YES  
 Record (Total): 0  
 Total (Water): 0  
 Facility Status: Closed  
 Continuous Spill: False  
 Released Substance: MERCURY  
 Qty: 1 (Gallons)  
 Emergency Measure: FILM CONTAINER OF MERCURY, BROUGHT IN BY CUSTOMER, FD REQUESTING RESPONSE - CUSTOMER STILL ON-SCENE

Water Body: NA  
 Discharger: UNKNOWN  
 Telephone: Not reported  
 Responsible Party: Not reported  
 RP Address 1: Not reported  
 RP City,St,Zip: CT

Historic: Other  
 Waterbody: False  
 Time Stamp: 2003-12-31 08:46:16  
 Sr Inspector: LECLERC, KEN  
 At Inspector: Coss, Brian  
 User Stamp: Not reported  
 Comments: Not reported

Action: Other  
 Other Action: INVESTIGATED  
 Action: Investigated  
 Other Action: Not reported  
 Agency ID: Local Police  
 Other Agency: Not reported  
 DEP Bureau: Not reported  
 DEP Agency: Not reported  
 Agency ID: DEP  
 Other Agency: Not reported  
 DEP Bureau: BUREAU OF WASTE MANAGEMENT  
 DEP Agency: OIL AND CHEMICAL SPILL RESPONSE  
 Agency ID: LOCAL FIRE DEPARTMENT  
 Other Agency: Not reported  
 DEP Bureau: Not reported  
 DEP Agency: Not reported  
 Cause ID: Other  
 Other Cause: UNKNOWN  
 Media ID: Other  
 Other Media: UNKNOWN  
 Class ID: Commercial  
 Other Class: Not reported  
 Release Type: chemical  
 Other Release: Not reported

**A11 Target Property** WASLEY BUICK OLDSMOBILE, INC. 1461 FARMINGTON AVENUE BRISTOL, CT CT MANIFEST S109720529 N/A

**Actual: 284 ft.** Site 11 of 57 in cluster A

**CT MANIFEST:**

Manifest No: CTA0074419  
 Year: 1985  
 Waste Occurrence: 1  
 UNNA: 263  
 Hazard Class: FLAMMABLE  
 US Dot Description: WASTE PAINT RELATED MATERIAL  
 No of Containers: 001  
 Container Type: TT  
 Quantity: 110  
 Weight/Volume: G  
 Additional Description: N  
 Handling Code: T01  
 Date Record Was Last Modified: 2004-04-27 00:00:00  
 DEO Who Last Modified Record: IG

Waste CD:  
 Manifest No: CTA0074419  
 Year: 1985  
 Waste Occurrence: 1  
 EPA Waste Code: D001  
 Recycled Waste?: False  
 Date Record Was Last Modified: 2004-04-27 00:00:00  
 DEO Who Last Modified Record: IG

**Detail:**  
 Year: 1985  
 Manifest ID: CTA0074419  
 TSDF EPA ID: CTD072138969  
 TSDF Name: ENVIRONMENTAL WASTE RESOURCES INC  
 TSDF Address: 130 FREIGHT ST  
 TSDF City,St,Zip: WATERBURY, CT 06702  
 TSDF Country: USA  
 TSDF Telephone: Not reported  
 Transport Date: 12/13/1985  
 Transporter EPA ID: VAD090361580  
 Transporter Name: HAZCO INTERNATIONAL, INC.  
 Transporter Country: USA  
 Transporter Phone: Not reported  
 Trans 2 Date: Not reported  
 Trans 2 EPA ID: Not reported  
 Trans 2 Name: Not reported  
 Trans 2 Address: Not reported  
 Trans 2 City,St,Zip: CT  
 Trans 2 Country: USA  
 Trans 2 Phone: Not reported  
 EPA ID: CT3000015220  
 Generator Phone: 2035894444  
 Generator Mailing Addr: 1461 FARMINGTON AVE  
 Generator Mailing Town: BRISTOL  
 Generator Mailing State: CT



WASLEY BUICK OLDSMOBILE, INC. (Continued)

S109720529

Generator Mailing Zip: 06010  
 Generator Mailing Country: USA  
 Special Handling: Yes  
 Discrepancies: No  
 Date Shipped: 12/13/1985  
 Date Received: 12/19/1985  
 Last modified date: 04/27/2004  
 Last modified by: IG  
 Comments: Not reported

CT Property:

Seller Name: Wasley Buick Oldsmobile, Inc.  
 Buyer Name: Crowley Buick Oldsmobile, L.L.C.  
 Certifying Party: Stephen C. Wasley/President  
 Certifying Attention Person: Not reported  
 Title Of Certifying Person: Not reported  
 Certifying Person Address: Not reported  
 Certifying Person City,St,Zip: Not reported  
 Property Transfer Forms: Form I (DEP-PERD-PTP-201) when no release of hazardous waste has occurred at the parcel being transferred.  
 Date Received: 01/21/1999  
 Ackn Date: 09/27/1999  
 Determination Date: Not reported  
 LEP Verified/DEP Approval Date: Not reported  
 Rem Id: 4133  
 Remediation Location Id: 2048  
 Date Entered: Not reported  
 Program: Property Transfer Program  
 GAO Site: False  
 Staff Full Name: Not reported  
 Super/Date: Not reported  
 Stage Of Project: Not reported  
 RP Level Of Activity: Not reported  
 RP Needed Level Of Activity: Not reported  
 Staff Level Of Activity: Not reported  
 Staff Needed Level Of Activity: Not reported  
 Public Interest: Not reported  
 PRP Cooperation: Not reported  
 Enforcement Status: Not reported  
 Level Of Complexity: Not reported  
 Complex Env Or Sci: False  
 Complex Due To Public Involvement: False  
 Politically Complex: False  
 Complex Enforcement: False  
 Coordination With Other Bureaus: False  
 EPA Involvement: False  
 Staff Preference: Not reported  
 Readiness For Transfer: Not reported  
 Project Transfer Time: Not reported  
 Transfer Comments: Not reported  
 Staff As Of July 2000: Not reported  
 Initial Staff: Not reported  
 Type Of Transfer: Not reported  
 Salutation: Not reported  
 Relationship To Transfer: Not reported  
 Audit Date: Not reported

WASLEY BUICK OLDSMOBILE, INC. (Continued)

S109720529

Verif Type: Not reported  
 Audit Outcome: Not reported  
 GV: Not reported  
 Basin: Not reported  
 1st Payment: 200  
 Pay Tag1: Not reported  
 2nd Payment: Not reported  
 Pay Tag2: Not reported  
 RTN: 07/15/1999  
 Revised: 07/28/1999  
 ECAF Received: Not reported  
 Old Determination Date: Not reported  
 Redetermination Date: Not reported  
 Previous Determination: Not reported  
 Monitoring Option: Not reported  
 Postremedial monitoring: Not reported  
 Schedule Of IIR: Not reported  
 Schedule Overdue: Not reported  
 Aprvl Sched: Not reported  
 Yr 1 Report: Not reported  
 Yr 2 Report: Not reported  
 Report Overdue: Not reported  
 Ext Aprvl Sched: Not reported  
 License #: Not reported  
 Project Phase: Not reported  
 PT Comments: Not reported  
 EPA Id Number: Not reported  
 GW Class: Not reported  
 SW Class: Not reported  
 AOC/CO: Not reported  
 Water Lead(Y Or N): Not reported  
 Priority: Not reported  
 Project Status(A, I Or D): Not reported  
 Last Updated: Not reported  
 SR Comments: Not reported  
 Priority Or Work-Load: Not reported  
 Status: Not reported  
 Notes: Not reported  
 Special Project Name: Not reported  
 Special Project Comments: Not reported  
 DOT Project: Not reported  
 Pt Counter: Not reported  
 Project Complete: False  
 Project Inactive: False  
 Int Deposit #: Not reported  
 Deposit #: Not reported  
 Spill Case #: Not reported  
 Diversion Id: Not reported  
 Public Notice: Not reported  
 RAP Received: Not reported  
 RAP Approved: Not reported  
 Compliance Category: Not reported  
 Delete Record: False  
 ECAF Reviewed By: Not reported  
 Not Locatable: False  
 Primary Address: True  
 AKA Site Name: False

WASLEY BUICK OLDSMOBILE, INC. (Continued)

S109720529

Primary Site Name: True  
 AKA Site Address: False  
 Lead: Not reported

CROWLEY BUICK OLDSMOBILE (Continued)

S109725637

Manifest No: MAM920088  
 Year: 2001  
 Waste Occurrence: 1  
 EPA Waste Code: D039  
 Recycled Waste?: False  
 Date Record Was Last Modified: 2004-04-27 00:00:00  
 DEO Who Last Modified Record: IG

A12 SHOP-RITE PLAZA CT NPDES S108304149  
 Target 1182-1232 FARMINGTON AVENUE N/A  
 Property BRISTOL, CT 06010

Site 12 of 57 in cluster A

Actual: 284 ft.  
 NPDES:  
 Town Id: 17  
 Company Name: EL COMPANIES  
 Permit Number: GSN000776  
 Permit Issued Date: 10/31/2002  
 Permit Expiration Date: 10/01/2007  
 Application Received Date: 10/16/2002  
 Affiliation Type: Not reported  
 Permit EI Type: Not reported  
 App Id: Not reported  
 Site Address Description: Not reported  
 Site Address Line 2: Not reported  
 Permit Description: Not reported  
 Status: Not reported  
 Affiliate Address Line 1: Not reported  
 Affiliate Address Line 2: Not reported  
 Affiliate City/State/Zip: Not reported  
 Contact Name: Not reported  
 Contact Title: Not reported  
 Contact EMail: Not reported

Detail:

Year: 2001  
 Manifest ID: MAM920088  
 TSDF EPA ID: MAD096287354  
 TSDF Name: SAFETY-KLEEN SYSTEMS INC  
 TSDF Address: 224 EAST MAIN ST  
 TSDF City,St,Zip: W BROOKFIELD, MA 01585  
 TSDF Country: USA  
 TSDF Telephone: Not reported  
 Transport Date: 02/16/2001  
 Transporter EPA ID: SCR000075150  
 Transporter Name: SAFETY-KLEEN SYSTEMS INC  
 Transporter Country: USA  
 Transporter Phone: Not reported  
 Trans 2 Date: Not reported  
 Trans 2 EPA ID: Not reported  
 Trans 2 Name: Not reported  
 Trans 2 Address: Not reported  
 Trans 2 City,St,Zip: CT  
 Trans 2 Country: USA  
 Trans 2 Phone: Not reported  
 EPA ID: CTD018626770  
 Generator Phone: 8605894444  
 Generator Mailing Addr: 1461 FARMINGTON AVE  
 Generator Mailing Town: BRISTOL  
 Generator Mailing State: CT  
 Generator Mailing Zip: 06010  
 Generator Mailing Country: USA  
 Special Handling: Not reported  
 Discrepancies: Not reported  
 Date Shipped: 02/16/2001  
 Date Received: 02/18/2001  
 Last modified date: 04/27/2004  
 Last modified by: IG  
 Comments: Not reported

A13 CROWLEY BUICK OLDSMOBILE CT MANIFEST S109725637  
 Target 1461 FARMINGTON AVE N/A  
 Property BRISTOL, CT 06010

Site 13 of 57 in cluster A

Actual: 284 ft.  
 CT MANIFEST:  
 Waste:  
 Manifest No: MAM920088  
 Year: 2001  
 Waste Occurrence: 1  
 UNNA: 1993  
 Hazard Class: 3  
 US Dot Description: WASTE COMBUSTIBLE LIQUID, N.O.S.  
 No of Containers: 001  
 Container Type: DM  
 Quantity: 25  
 Weight/Volume: G  
 Additional Description: Not reported  
 Handling Code: Not reported  
 Date Record Was Last Modified: 2004-04-27 00:00:00  
 DEO Who Last Modified Record: IG

Waste:

Manifest No: CTF0775056  
 Year: 1999  
 Waste Occurrence: 1  
 UNNA: 1993  
 Hazard Class: 3  
 US Dot Description: FLAMMABLE LIQUID N.O.S.  
 No of Containers: 001  
 Container Type: TT  
 Quantity: 110  
 Weight/Volume: G

Waste CD:

**CROWLEY BUICK OLDSMOBILE (Continued)** **S109725637**

Additional Description: Not reported  
 Handling Code: Not reported  
 Date Record Was Last Modified: 2004-04-26 00:00:00  
 DEO Who Last Modified Record: IG

Waste CD:  
 Manifest No: CTF0775056  
 Year: 1999  
 Waste Occurrence: 1  
 EPA Waste Code: F003  
 Recycled Waste?: False  
 Date Record Was Last Modified: 2004-04-26 00:00:00  
 DEO Who Last Modified Record: IG

Detail:  
 Year: 1999  
 Manifest ID: CTF0775056  
 TSDF EPA ID: CTD021816889  
 TSDF Name: UNITED OIL RECOVERY DBA ADV LIQ REC  
 TSDF Address: 136 GRACEY AVE  
 TSDF City,St,Zip: MERIDEN, CT 06451  
 TSDF Country: USA  
 TSDF Telephone: Not reported  
 Transport Date: 03/31/1999  
 Transporter EPA ID: CTD021816889  
 Transporter Name: UNITED OIL RECOVERY INC/UIS DBA ADVANCED LIQ REC  
 Transporter Country: USA  
 Transporter Phone: Not reported  
 Trans 2 Date: Not reported  
 Trans 2 EPA ID: Not reported  
 Trans 2 Name: Not reported  
 Trans 2 Address: Not reported  
 Trans 2 City,St,Zip: CT  
 Trans 2 Country: USA  
 Trans 2 Phone: Not reported  
 EPA ID: CTD018626770  
 Generator Phone: 2035894444  
 Generator Mailing Addr: 1461 FARMINGTON AVE  
 Generator Mailing Town: BRISTOL  
 Generator Mailing State: CT  
 Generator Mailing Zip: 06010  
 Generator Mailing Country: USA  
 Special Handling: Not reported  
 Discrepancies: No  
 Date Shipped: 03/31/1999  
 Date Received: 04/01/1999  
 Last modified date: 04/26/2004  
 Last modified by: IG  
 Comments: Not reported

**A14** **1379 FARMINGTON AVENUE** **CT SPILLS** **S105443044**  
**Target** **BRISTOL, CT** **N/A**  
**Property**

**Site 14 of 57 in cluster A**

**Actual:** **284 ft.** **SPILLS:**  
 Year of Database: 1999  
 Case Number: 9900592  
 Who Took Spill: 203  
 Assigned To: 922  
 Report Date: 01/24/1999  
 Report Time: 18:11:00  
 Date Released: Not reported  
 Time Responded: 18:11:00  
 Reported By: DEPUTY CHIEF LEMUIX  
 Phone: 860 4902896  
 Representing: BRISTOL FIRE DEPARTMENT  
 Terminated: NO  
 Recovd (Total): 0  
 Total (Water): 0  
 Facility Status: Closed  
 Continuous Spill: False  
 Released Substance: #2 FUEL OIL  
 Qty: 275 (Gallons)  
 Emergency Measure: CONTRACTED ESI  
 Water Body: Not reported  
 Discharger: Not reported  
 Telephone: Not reported  
 Responsible Party: Not reported  
 RP Address 1: Not reported  
 RP City,St,Zip: CT  
 Historic: False  
 Waterbody: False  
 Time Stamp: 1999-11-15 13:44:11  
 Sr Inspector: Stevenson, Ray  
 At Inspector: Aceto, John  
 User Stamp: Not reported  
 Comments: Not reported  
 Action: Removed  
 Other Action: Not reported  
 Action: Contained  
 Other Action: Not reported  
 Action: Contracted  
 Other Action: Not reported  
 Action: Soil Removed  
 Other Action: Not reported  
 Cause ID: Other  
 Other Cause: FITTING ON TANK FAILED  
 Media ID: Ground Water  
 Other Media: Not reported  
 Media ID: Ground Surface  
 Other Media: Not reported  
 Class ID: Private  
 Other Class: Not reported  
 Release Type: petroleum  
 Other Release: Not reported  
 Waterbody: Catch Basin  
 Other Wtrbody: Not reported

**A15** **1114 FARMINGTON AVE** **CT SPILLS** **S110135508**  
**Target** **BRISTOL, CT** **N/A**  
**Property**

**Site 15 of 57 in cluster A**

**Actual:** **284 ft.** **SPILLS:**  
 Year of Database: 2009  
 Case Number: 200906045  
 Who Took Spill: 205  
 Assigned To: 926  
 Report Date: 10/23/2009  
 Report Time: 14:30:09  
 Date Released: 10/23/2009  
 Time Responded: Not reported  
 Reported By: Wing chau  
 Phone: 617 9181224  
 Representing: EPA  
 Terminated: Not reported  
 Recovd (Total): 0  
 Total (Water): 0  
 Facility Status: CLOSED  
 Continuous Spill: False  
 Released Substance: ANTIFREEZE, BRAKE FLUID, DEGREASER, MOTOR OIL & TRANSMISSION OIL  
 Qty: 0 (Gallons)  
 Emergency Measure: Reported to NRC by Thomas Urbanski 860-201-4124 of dumping mixed mv fluids down drain.  
 Water Body: Not reported  
 Discharger: Meineke Car Care  
 Telephone: 860 5849551  
 Responsible Party: Not reported  
 RP Address 1: saa  
 RP City,St,Zip: CT  
 Historic: False  
 Waterbody: False  
 Time Stamp: 2010-01-22 15:02:04  
 Sr Inspector: Cox, Michael  
 At Inspector: CATUCCIO, DEBBIE  
 User Stamp: mgranil  
 Comments: Not reported  
 Action: Investigated  
 Other Action: Not reported  
 Agency ID: DEP Dispatch  
 Other Agency: Not reported  
 DEP Bureau: Not reported  
 DEP Agency: Not reported  
 Cause ID: Dumping  
 Other Cause: Not reported  
 Media ID: Inside Building  
 Other Media: Not reported  
 Class ID: Commercial  
 Other Class: Not reported  
 Release Type: petroleum  
 Other Release: Not reported  
 Release Type: chemical  
 Other Release: Not reported  
 Waterbody: Catch Basin  
 Other Wtrbody: Not reported

**A16** **SHELL STATION** **CT SDADB** **S104253419**  
**Target** **1462 FARMINGTON AVENUE** **N/A**  
**Property** **BRISTOL, CT**

**Site 16 of 57 in cluster A**

**Actual:** **284 ft.** **Site Discovery and Assessment:**  
 Facility ID: 2994  
 Rem Master ID: 3420  
 PTP Id: Not reported  
 WPC Number: Not reported  
 Postal District: Not reported  
 Latitude: Not reported  
 Longitude: Not reported  
 Lat/Long Determined By: Not reported  
 Ground Water Quality Classification: Not reported  
 Surface Water Quality Classification: Not reported  
 Waste Type: HYDRO/OIL  
 Disposal: UST  
 Sample Data Available: False  
 Updated By: GOLDMAN, J.  
 Update Program: PWP  
 Updated: 7/9/1997  
 Date Created: Not reported  
 Duplicate: False  
 EPA CERCLIS Id: Not reported  
 Number EPA RCRIIS Id: Not reported  
 Site on EPA's CERCLIS: Not reported  
 Site Archived from CERCLIS: Not reported  
 Archive Date: Not reported  
 EPA's Removal at Site: Not reported  
 Deferred to another EPA Program: Not reported  
 EPA Env Priority Initiative Site: Not reported  
 Federal Facility: Not reported  
 Site on EPA's National Priority List: Not reported  
 Part of an NPL site: Not reported  
 RCRA Generator Status: Not reported  
 RCRA Permit Status: Not reported  
 Referral Id: 2807  
 Source of referral: PWP  
 Date Received: 7/9/1997  
 Staff Assigned: GOLDMAN, J.  
 Remediation Program: PWP  
 Date dt\_assigned: 7/7/1997  
 Remediation Complete Approved DEP/verified by LEP: 7/29/1997  
 Outcome: PWP  
 Remedial Id: Not reported  
 PTP Id: Not reported  
 Remediation Program: Not reported  
 Remediation Program Entered: Not reported  
 Staff Assigned: Not reported  
 Remediation Program: Not reported  
 Date dt\_assign: Not reported  
 Project Phase: Not reported  
 Order issued: Not reported  
 Order Number: Not reported  
 Date order issued: Not reported  
 Remedial Investigation Start: Not reported  
 Remedial Investigation Completed: Not reported

MAP FINDINGS

SHELL STATION (Continued)

S104253419

Remedial Design Start: Not reported  
 Remedial Design complete: Not reported  
 Remedial Action Start: Not reported  
 Remedial Action Completed: Not reported  
 Date Oper/ maintenance Started: Not reported  
 GW monitoring: Not reported  
 Remediation complete Approved DEP/Verified by LEP: Not reported  
 Order Id: Not reported  
 Order Number: Not reported  
 Date order issued: Not reported  
 Staff Assigned: Not reported  
 Type of Order: Not reported  
 Order Respondent: Not reported  
 Admin Appeal Date: Not reported  
 Date of Admin Appeal Ruling: Not reported  
 Date of Admin Appeal Ruling: Not reported  
 Date of Final Order: Not reported  
 Date of Court Appeal: Not reported  
 Date of Court Ruling: Not reported  
 Date Order Modified: Not reported  
 Date Referred to AG: Not reported  
 Judgement: Not reported  
 Date of AGR judgement: Not reported  
 Penalty assessed: Not reported  
 Order Complete: Not reported  
 In compliance: Not reported  
 Comments: Not reported

SDADB:  
 Waste Id: 11  
 Waste Type: HYDRO/OIL  
 Description: Hydrocarbons and/or Fuel Oil

A17 Target Property 1235 FARMINGTON AVE BRISTOL, CT 06010 EDR US Hist Cleaners 1014983968 N/A

Site 17 of 57 in cluster A

Actual: 284 ft. EDR Historical Cleaners:  
 Name: CLOTHES CALL DRYCLEANERS  
 Year: 2003  
 Address: 1235 FARMINGTON AVE

A18 Target Property 923 FARMINGTON AVE BRISTOL, CT CT SPILLS S103156828 N/A

Site 18 of 57 in cluster A

Actual: 284 ft. SPILLS:  
 Year of Database: 1996  
 Case Number: 9606016  
 Who Took Spill: 915  
 Assigned To: 0

MAP FINDINGS

(Continued)

S103156828

Report Date: 11/18/1996  
 Report Time: 12:10:00  
 Date Released: 11/18/1996  
 Time Responded: 12:00:00  
 Reported By: TONY CAMPELLI  
 Phone: 860  
 Representing: CL&P  
 Terminated: Not reported  
 Recovd (Total): 0  
 Total (Water): 0  
 Facility Status: CLOSED  
 Continuous Spill: False  
 Released Substance: TRANSFORMER OIL  
 Qty: 0 (Gallons)  
 Emergency Measure: Not reported  
 Water Body: Not reported  
 Discharger: NORTHEAST UTILITIES  
 Telephone: 860  
 Responsible Party: YES  
 RP Address 1: Not reported  
 RP City, St, Zip: BERLIN, CT 06037  
 Historic: False  
 Waterbody: False  
 Time Stamp: 1996-11-18 12:10:00  
 Sr Inspector: Capuano, Mike  
 At Inspector: "NO RESPONSE"  
 User Stamp: Not reported  
 Comments: Not reported  
 Media ID: Ground Surface  
 Other Media: Not reported  
 Release Type: petroleum  
 Other Release: Not reported

A19 Target Property CROWLEY CHRYSLER JEEP DODGE 1461 FARMINGTON AVE BRISTOL, CT 06010 CT UST U002022118 N/A

Site 19 of 57 in cluster A

Actual: 284 ft. UST:  
 Facility Id: 17-139  
 Latitude: Not reported  
 Longitude: Not reported  
 Owner: STEPHEN C WASLEY  
 Owner Address: 39 DORSET LN  
 Owner Address 2: Not reported  
 Owner City, St, Zip: FARMINGTON, CT 060322330

Tank ID: 139-1  
 Compartment ID: 139-1  
 Compartment Num: 1  
 Alt. Tank ID: A1  
 Tank Status: Permanently Closed  
 Tank Material: Asphalt Coated or Bare Steel  
 Secondary Material: Not reported  
 Capacity: 4000  
 Substance: Gasoline  
 Date Installed: 05/01/1975

MAP FINDINGS

CROWLEY CHRYSLER JEEP DODGE (Continued)

U002022118

Date Last Used: 06/01/1998  
**Closure Status: Tank was Removed From Ground**  
 Pipe Material: Other (Specify)  
 Pipe Mode Description: Not reported  
 Spill Installed: Not reported  
 Overfill Installed: Not reported

Tank ID: 139-2  
 Compartment ID: 139-2  
 Compartment Num: 1  
 Alt. Tank ID: B2  
**Tank Status: Permanently Closed**  
 Tank Material: Asphalt Coated or Bare Steel  
 Secondary Material: Not reported  
 Capacity: 1000  
 Substance: Other Petroleum (Specify)  
 Date Installed: 05/01/1975  
 Date Last Used: 12/01/1993  
**Closure Status: Tank Filled with Inert Material**  
 Pipe Material: Other (Specify)  
 Pipe Mode Description: Not reported  
 Spill Installed: Not reported  
 Overfill Installed: Not reported

Tank ID: 139-3  
 Compartment ID: 139-3  
 Compartment Num: 1  
 Alt. Tank ID: C3  
**Tank Status: Permanently Closed**  
 Tank Material: Asphalt Coated or Bare Steel  
 Secondary Material: Not reported  
 Capacity: 500  
 Substance: Used Oil  
 Date Installed: 05/01/1975  
 Date Last Used: 09/01/1994  
**Closure Status: Tank was Removed From Ground**  
 Pipe Material: Other (Specify)  
 Pipe Mode Description: Not reported  
 Spill Installed: Not reported  
 Overfill Installed: Not reported

Tank ID: 139-4  
 Compartment ID: 139-4  
 Compartment Num: 1  
 Alt. Tank ID: D4  
**Tank Status: Permanently Closed**  
 Tank Material: Asphalt Coated or Bare Steel  
 Secondary Material: Not reported  
 Capacity: 500  
 Substance: Gasoline  
 Date Installed: 05/01/1975  
 Date Last Used: 12/01/1993  
**Closure Status: Tank Filled with Inert Material**  
 Pipe Material: Other (Specify)

MAP FINDINGS

CROWLEY CHRYSLER JEEP DODGE (Continued)

U002022118

Pipe Mode Description: Not reported  
 Spill Installed: Not reported  
 Overfill Installed: Not reported

Tank ID: 139-5  
 Compartment ID: 139-5  
 Compartment Num: 1  
 Alt. Tank ID: E5  
**Tank Status: Permanently Closed**  
 Tank Material: Asphalt Coated or Bare Steel  
 Secondary Material: Not reported  
 Capacity: 150  
 Substance: Diesel  
 Date Installed: 06/01/1979  
 Date Last Used: 06/01/1998  
**Closure Status: Tank was Removed From Ground**  
 Pipe Material: Other (Specify)  
 Pipe Mode Description: Not reported  
 Spill Installed: Not reported  
 Overfill Installed: Not reported

A20 Target Property BRISTOL FARMS SHOPPING CENTER 1235 FARMINGTON AVENUE BRISTOL, CT 06010 CT CPCS S106058594 N/A

Site 20 of 57 in cluster A

Actual: 284 ft. CPCS:  
 Site Type: Projects  
 LUST Status: Not reported  
 PTF Form: III  
 Program: Property Transfer Program  
 Comments: Projects  
 Site Type Definition: Property Transfer Form III

A21 Target Property 1175 FARMINGTON AVE. ASSOCIATE 1175 FARMINGTON AVE. BRISTOL, CT 06010 CT CPCS S105455987 N/A

Site 21 of 57 in cluster A

Actual: 284 ft. CPCS:  
 Site Type: LUST  
 LUST Status: LUST Completed (DEP's significant hazard definition)  
 PTF Form: Not reported  
 Program: Not reported  
 Comments: Spill Report Id: 93-4251  
 Site Type Definition: Leaking Underground Storage Tanks Completed

**A22** **CROWLEY AUTO BODY** **CT MANIFEST** **S109725636**  
**Target** **1461 FARMINGTON AVE** **N/A**  
**Property** **BRISTOL, CT 06010**

**Site 22 of 57 in cluster A**

**Actual:** **284 ft.** **CT MANIFEST:**

**Waste:**  
 Manifest No: Not reported  
 Year: Not reported  
 Waste Occurrence: Not reported  
 UNNA: Not reported  
 Hazard Class: Not reported  
 US Dot Description: Not reported  
 No of Containers: Not reported  
 Container Type: Not reported  
 Quantity: Not reported  
 Weight/Volume: Not reported  
 Additional Description: Not reported  
 Handling Code: Not reported  
 Date Record Was Last Modified: Not reported  
 DEO Who Last Modified Record: Not reported

**Waste CD:**  
 Manifest No: Not reported  
 Year: Not reported  
 Waste Occurrence: Not reported  
 EPA Waste Code: Not reported  
 Recycled Waste?: Not reported  
 Date Record Was Last Modified: Not reported  
 DEO Who Last Modified Record: Not reported

**Detail:**  
 Year: 2009  
 Manifest ID: 001584418SKS  
 TSDF EPA ID: KYD053348108  
 TSDF Name: SAFETY-KLEEN SYSTEMS, INC.  
 TSDF Address: 3700 LAGRANGE ROAD  
 TSDF City,St,Zip: SMITHFIELD, KY 40068  
 TSDF Country: USA  
 TSDF Telephone: Not reported  
 Transport Date: 01/15/2009  
 Transporter EPA ID: MOC005038990  
 Transporter Name: SAFETY-KLEEN SYSTEMS, INC.  
 Transporter Country: USA  
 Transporter Phone: Not reported  
 Trans 2 Date: 01/21/2009  
 Trans 2 EPA ID: MOC005038998  
 Trans 2 Name: BED ROCK INC.DBA TSMT CO  
 Trans 2 Address: Not reported  
 Trans 2 City,St,Zip: CT  
 Trans 2 Country: USA  
 Trans 2 Phone: Not reported  
 EPA ID: CTD981073497  
 Generator Phone: 6039782667  
 Generator Mailing Addr: 1461 FARMINGTON AVE  
 Generator Mailing Town: BRISTOL  
 Generator Mailing State: CT

**CROWLEY AUTO BODY (Continued)** **S109725636**

Generator Mailing Zip: 06010  
 Generator Mailing Country: USA  
 Special Handling: Not reported  
 Discrepancies: Not reported  
 Date Shipped: 01/15/2009  
 Date Received: 01/24/2009  
 Last modified date: 04/27/2009  
 Last modified by: DPW  
 Comments: Not reported

**Waste:**  
 Manifest No: Not reported  
 Year: Not reported  
 Waste Occurrence: Not reported  
 UNNA: Not reported  
 Hazard Class: Not reported  
 US Dot Description: Not reported  
 No of Containers: Not reported  
 Container Type: Not reported  
 Quantity: Not reported  
 Weight/Volume: Not reported  
 Additional Description: Not reported  
 Handling Code: Not reported  
 Date Record Was Last Modified: Not reported  
 DEO Who Last Modified Record: Not reported

**Waste CD:**  
 Manifest No: MAQ437241  
 Year: 2003  
 Waste Occurrence: 1  
 EPA Waste Code: D039  
 Recycled Waste?: False  
 Date Record Was Last Modified: 2004-04-27 00:00:00  
 DEO Who Last Modified Record: IG

**Detail:**  
 Year: 2003  
 Manifest ID: MAQ437241  
 TSDF EPA ID: MAD096287354  
 TSDF Name: SAFETY-KLEEN SYSTEMS INC  
 TSDF Address: 224 EAST MAIN ST  
 TSDF City,St,Zip: W BROOKFIELD, MA 01585  
 TSDF Country: USA  
 TSDF Telephone: Not reported  
 Transport Date: 04/29/2003  
 Transporter EPA ID: TXR000050930  
 Transporter Name: SAFETY-KLEEN SYS INC  
 Transporter Country: USA  
 Transporter Phone: Not reported  
 Trans 2 Date: Not reported  
 Trans 2 EPA ID: Not reported  
 Trans 2 Name: Not reported  
 Trans 2 Address: Not reported  
 Trans 2 City,St,Zip: CT  
 Trans 2 Country: USA

**CROWLEY AUTO BODY (Continued)** **S109725636**

Trans 2 Phone: Not reported  
 EPA ID: CTD018626770  
 Generator Phone: 8605894444  
 Generator Mailing Addr: 1461 FARMINGTON AVE  
 Generator Mailing Town: BRISTOL  
 Generator Mailing State: CT  
 Generator Mailing Zip: 06010  
 Generator Mailing Country: USA  
 Special Handling: Not reported  
 Discrepancies: Not reported  
 Date Shipped: 04/29/2003  
 Date Received: 05/01/2003  
 Last modified date: 04/27/2004  
 Last modified by: IG  
 Comments: Not reported

**Waste:**  
 Manifest No: MAQ294291  
 Year: 2002  
 Waste Occurrence: 1  
 UNNA: 3082  
 Hazard Class: 9  
 US Dot Description: HAZARDOUS WASTE, LIQUID, N.O.S.  
 No of Containers: 001  
 Container Type: DF  
 Quantity: 4  
 Weight/Volume: G  
 Additional Description: Not reported  
 Handling Code: Not reported  
 Date Record Was Last Modified: 2004-04-27 00:00:00  
 DEO Who Last Modified Record: IG

**Waste CD:**  
 Manifest No: MAQ294291  
 Year: 2002  
 Waste Occurrence: 1  
 EPA Waste Code: D039  
 Recycled Waste?: False  
 Date Record Was Last Modified: 2004-04-27 00:00:00  
 DEO Who Last Modified Record: IG

**Detail:**  
 Year: 2002  
 Manifest ID: MAQ294291  
 TSDF EPA ID: MAD096287354  
 TSDF Name: SAFETY-KLEEN SYSTEMS INC  
 TSDF Address: 224 EAST MAIN ST  
 TSDF City,St,Zip: W BROOKFIELD, MA 01585  
 TSDF Country: USA  
 TSDF Telephone: Not reported  
 Transport Date: 11/13/2002  
 Transporter EPA ID: SCR000075150  
 Transporter Name: SAFETY-KLEEN SYSTEMS INC  
 Transporter Country: USA  
 Transporter Phone: Not reported

**CROWLEY AUTO BODY (Continued)** **S109725636**

Trans 2 Phone: Not reported  
 Trans 2 EPA ID: Not reported  
 Trans 2 Name: Not reported  
 Trans 2 Address: Not reported  
 Trans 2 City,St,Zip: CT  
 Trans 2 Country: USA  
 Trans 2 Phone: Not reported  
 EPA ID: CTD018626770  
 Generator Phone: 8605894444  
 Generator Mailing Addr: 1461 FARMINGTON AVE  
 Generator Mailing Town: BRISTOL  
 Generator Mailing State: CT  
 Generator Mailing Zip: 06010  
 Generator Mailing Country: USA  
 Special Handling: Not reported  
 Discrepancies: Not reported  
 Date Shipped: 11/13/2002  
 Date Received: 11/14/2002  
 Last modified date: 04/27/2004  
 Last modified by: IG  
 Comments: Not reported

**Waste:**  
 Manifest No: MAM336796  
 Year: 2000  
 Waste Occurrence: 1  
 UNNA: 3082  
 Hazard Class: 9  
 US Dot Description: HAZARDOUS WASTE, LIQUID, N.O.S.  
 No of Containers: 001  
 Container Type: DF  
 Quantity: 4  
 Weight/Volume: G  
 Additional Description: Not reported  
 Handling Code: Not reported  
 Date Record Was Last Modified: 2004-04-27 00:00:00  
 DEO Who Last Modified Record: IG

**Waste CD:**  
 Manifest No: MAM336796  
 Year: 2000  
 Waste Occurrence: 1  
 EPA Waste Code: D039  
 Recycled Waste?: False  
 Date Record Was Last Modified: 2004-04-27 00:00:00  
 DEO Who Last Modified Record: IG

**Detail:**  
 Year: 2000  
 Manifest ID: MAM336796  
 TSDF EPA ID: MAD096287354  
 TSDF Name: SAFETY-KLEEN SYSTEMS INC  
 TSDF Address: 224 EAST MAIN ST  
 TSDF City,St,Zip: W BROOKFIELD, MA 01585  
 TSDF Country: USA



CROWLEY AUTO BODY (Continued)

S109725636

TSDF Telephone: Not reported  
 Transport Date: 02/22/2000  
 Transporter EPA ID: ILD984908202  
 Transporter Name: SAFETY-KLEEN SYSTEMS INC  
 Transporter Country: USA  
 Transporter Phone: Not reported  
 Trans 2 Date: Not reported  
 Trans 2 EPA ID: Not reported  
 Trans 2 Name: Not reported  
 Trans 2 Address: Not reported  
 Trans 2 City,St,Zip: CT  
 Trans 2 Country: USA  
 Trans 2 Phone: Not reported  
 EPA ID: CTD018626770  
 Generator Phone: 8605894444  
 Generator Mailing Addr: 1461 FARMINGTON AVE  
 Generator Mailing Town: BRISTOL  
 Generator Mailing State: CT  
 Generator Mailing Zip: 06010  
 Generator Mailing Country: USA  
 Special Handling: Not reported  
 Discrepancies: Not reported  
 Date Shipped: 02/22/2000  
 Date Received: 02/23/2000  
 Last modified date: 04/27/2004  
 Last modified by: IG  
 Comments: Not reported

Waste:

Manifest No: CTF0721021  
 Year: 1998  
 Waste Occurrence: 1  
 UNNA: 1760  
 Hazard Class: 8  
 US Dot Description: WASTE COMPOUNDS, CLEANING LIQUID  
 No of Containers: 001  
 Container Type: DM  
 Quantity: 6  
 Weight/Volume: G  
 Additional Description: Not reported  
 Handling Code: Not reported  
 Date Record Was Last Modified: 2004-04-26 00:00:00  
 DEO Who Last Modified Record: IG

Waste CD:

Manifest No: CTF0721021  
 Year: 1998  
 Waste Occurrence: 1  
 EPA Waste Code: D006  
 Recycled Waste?: False  
 Date Record Was Last Modified: 2004-04-26 00:00:00  
 DEO Who Last Modified Record: IG

Detail:

Year: 1998

CROWLEY AUTO BODY (Continued)

S109725636

Manifest ID: CTF0721021  
 TSDF EPA ID: CTD000845982  
 TSDF Name: SAFETY-KLEEN SYSTEMS INC  
 TSDF Address: 24 BRIXTON ST  
 TSDF City,St,Zip: WEST HARTFORD, CT 06110  
 TSDF Country: USA  
 TSDF Telephone: Not reported  
 Transport Date: 06/25/1998  
 Transporter EPA ID: ILD984908202  
 Transporter Name: SAFETY-KLEEN CORP  
 Transporter Country: USA  
 Transporter Phone: Not reported  
 Trans 2 Date: Not reported  
 Trans 2 EPA ID: Not reported  
 Trans 2 Name: Not reported  
 Trans 2 Address: Not reported  
 Trans 2 City,St,Zip: CT  
 Trans 2 Country: USA  
 Trans 2 Phone: Not reported  
 EPA ID: CTD018626770  
 Generator Phone: 8605894444  
 Generator Mailing Addr: 1461 FARMINGTON AVE  
 Generator Mailing Town: BRISTOL  
 Generator Mailing State: CT  
 Generator Mailing Zip: 06010  
 Generator Mailing Country: USA  
 Special Handling: Not reported  
 Discrepancies: Not reported  
 Date Shipped: 06/25/1998  
 Date Received: 06/25/1998  
 Last modified date: 04/26/2004  
 Last modified by: IG  
 Comments: Not reported

Waste:

Manifest No: CTF0614301  
 Year: 1997  
 Waste Occurrence: 1  
 UNNA: 1993  
 Hazard Class: 3  
 US Dot Description: RQ WASTE COMBUSTIBLE LIQUID,N.O.S.  
 No of Containers: 002  
 Container Type: DM  
 Quantity: 24  
 Weight/Volume: G  
 Additional Description: Not reported  
 Handling Code: Not reported  
 Date Record Was Last Modified: 2004-04-26 00:00:00  
 DEO Who Last Modified Record: IG

Waste CD:

Manifest No: CTF0614301  
 Year: 1997  
 Waste Occurrence: 1  
 EPA Waste Code: D001

CROWLEY AUTO BODY (Continued)

S109725636

Recycled Waste?: False  
 Date Record Was Last Modified: 2004-04-26 00:00:00  
 DEO Who Last Modified Record: IG

Detail:

Year: 1997  
 Manifest ID: CTF0614301  
 TSDF EPA ID: CTD000845982  
 TSDF Name: SAFETY-KLEEN CORP  
 TSDF Address: 24 BRIXTON ST  
 TSDF City,St,Zip: WEST HARTFORD, CT 06110  
 TSDF Country: USA  
 TSDF Telephone: Not reported  
 Transport Date: 03/03/1997  
 Transporter EPA ID: ILD984908202  
 Transporter Name: SAFETY-KLEEN CORP  
 Transporter Country: USA  
 Transporter Phone: Not reported  
 Trans 2 Date: Not reported  
 Trans 2 EPA ID: Not reported  
 Trans 2 Name: Not reported  
 Trans 2 Address: Not reported  
 Trans 2 City,St,Zip: CT  
 Trans 2 Country: USA  
 Trans 2 Phone: Not reported  
 EPA ID: CTD018626770  
 Generator Phone: 8605894444  
 Generator Mailing Addr: 1461 FARMINGTON AVE  
 Generator Mailing Town: BRISTOL  
 Generator Mailing State: CT  
 Generator Mailing Zip: 06010  
 Generator Mailing Country: USA  
 Special Handling: Not reported  
 Discrepancies: Not reported  
 Date Shipped: 03/03/1997  
 Date Received: 03/03/1997  
 Last modified date: 04/26/2004  
 Last modified by: IG  
 Comments: Not reported

Waste:

Manifest No: CTF0525643  
 Year: 1996  
 Waste Occurrence: 1  
 UNNA: 1993  
 Hazard Class: 3  
 US Dot Description: RQ WASTE COMBUSTIBLE LIQUID,N.O.S.  
 No of Containers: 002  
 Container Type: DM  
 Quantity: 22  
 Weight/Volume: G  
 Additional Description: Not reported  
 Handling Code: Not reported  
 Date Record Was Last Modified: 2004-04-26 00:00:00  
 DEO Who Last Modified Record: IG

CROWLEY AUTO BODY (Continued)

S109725636

Manifest No: CTF0525643  
 Year: 1996  
 Waste Occurrence: 2  
 UNNA: 1760  
 Hazard Class: 8  
 US Dot Description: WASTE COMPOUNDS, CLEANING LIQUID  
 No of Containers: 001  
 Container Type: DM  
 Quantity: 6  
 Weight/Volume: G  
 Additional Description: Not reported  
 Handling Code: Not reported  
 Date Record Was Last Modified: 2004-04-26 00:00:00  
 DEO Who Last Modified Record: IG

Waste CD:

Manifest No: CTF0525643  
 Year: 1996  
 Waste Occurrence: 1  
 EPA Waste Code: D001  
 Recycled Waste?: False  
 Date Record Was Last Modified: 2004-04-26 00:00:00  
 DEO Who Last Modified Record: IG

Manifest No:

Year: 1996  
 Waste Occurrence: 2  
 EPA Waste Code: D006  
 Recycled Waste?: False  
 Date Record Was Last Modified: 2004-04-26 00:00:00  
 DEO Who Last Modified Record: IG

Detail:

Year: 1996  
 Manifest ID: CTF0525643  
 TSDF EPA ID: CTD000845982  
 TSDF Name: SAFETY KLEEN SYSTEMS INC  
 TSDF Address: 24 BRIXTON ST  
 TSDF City,St,Zip: WEST HARTFORD, CT 06110  
 TSDF Country: USA  
 TSDF Telephone: Not reported  
 Transport Date: 06/25/1996  
 Transporter EPA ID: ILD984908202  
 Transporter Name: SAFETY KLEEN SYSTEMS INC  
 Transporter Country: USA  
 Transporter Phone: Not reported  
 Trans 2 Date: Not reported  
 Trans 2 EPA ID: Not reported  
 Trans 2 Name: Not reported  
 Trans 2 Address: Not reported  
 Trans 2 City,St,Zip: CT  
 Trans 2 Country: USA  
 Trans 2 Phone: Not reported  
 EPA ID: CTD018626770  
 Generator Phone: 2035894444  
 Generator Mailing Addr: 1461 FARMINGTON AVE

CROWLEY AUTO BODY (Continued)

S109725636

Generator Mailing Town: BRISTOL  
 Generator Mailing State: CT  
 Generator Mailing Zip: 06010  
 Generator Mailing Country: USA  
 Special Handling: Not reported  
 Discrepancies: Not reported  
 Date Shipped: 06/25/1996  
 Date Received: 06/25/1996  
 Last modified date: 04/26/2004  
 Last modified by: IG  
 Comments: Not reported

Waste:  
 Manifest No: CTF0433360  
 Year: 1995  
 Waste Occurrence: 1  
 UNNA: 1993  
 Hazard Class: 4  
 US Dot Description: WASTE COMBUSTIBLE LIQUID NOS  
 No of Containers: 001  
 Container Type: DF  
 Quantity: 5  
 Weight/Volume: G  
 Additional Description: Not reported  
 Handling Code: Not reported  
 Date Record Was Last Modified: 2004-04-26 00:00:00  
 DEO Who Last Modified Record: IG

Manifest No: CTF0433360  
 Year: 1995  
 Waste Occurrence: 2  
 UNNA: 1760  
 Hazard Class: 8  
 US Dot Description: WASTE COMPOUND CLEANING LIQUID  
 No of Containers: 001  
 Container Type: DM  
 Quantity: 6  
 Weight/Volume: G  
 Additional Description: Not reported  
 Handling Code: Not reported  
 Date Record Was Last Modified: 2004-04-26 00:00:00  
 DEO Who Last Modified Record: IG

Manifest No: CTF0433360  
 Year: 1995  
 Waste Occurrence: 3  
 UNNA: 1993  
 Hazard Class: 4  
 US Dot Description: WASTE COMBUSTIBLE LIQUID NOS  
 No of Containers: 001  
 Container Type: DM  
 Quantity: 10  
 Weight/Volume: G  
 Additional Description: Not reported  
 Handling Code: Not reported  
 Date Record Was Last Modified: 2004-04-26 00:00:00

CROWLEY AUTO BODY (Continued)

S109725636

DEO Who Last Modified Record: IG  
 Waste CD:  
 Manifest No: CTF0433360  
 Year: 1995  
 Waste Occurrence: 2  
 EPA Waste Code: D006  
 Recycled Waste?: True  
 Date Record Was Last Modified: 2004-04-26 00:00:00  
 DEO Who Last Modified Record: IG

Manifest No: CTF0433360  
 Year: 1995  
 Waste Occurrence: 3  
 EPA Waste Code: D039  
 Recycled Waste?: False  
 Date Record Was Last Modified: 2004-04-26 00:00:00  
 DEO Who Last Modified Record: IG

Detail:  
 Year: 1995  
 Manifest ID: CTF0433360  
 TSDF EPA ID: CTD000845982  
 TSDF Name: SAFETY KLEEN CORP 2 070 01  
 TSDF Address: 24 BRIXTON ST  
 TSDF City,St,Zip: WEST HARTFORD, CT 06107  
 TSDF Country: USA  
 TSDF Telephone: Not reported  
 Transport Date: 10/02/1995  
 Transporter EPA ID: ILD094908202  
 Transporter Name: SAFETY KLEEN CORP  
 Transporter Country: USA  
 Transporter Phone: Not reported  
 Trans 2 Date: Not reported  
 Trans 2 EPA ID: Not reported  
 Trans 2 Name: Not reported  
 Trans 2 Address: Not reported  
 Trans 2 City,St,Zip: CT  
 Trans 2 Country: USA  
 Trans 2 Phone: Not reported  
 EPA ID: CTD018626770  
 Generator Phone: 2035894444  
 Generator Mailing Addr: 1461 FARMINGTON AVE  
 Generator Mailing Town: BRISTOL  
 Generator Mailing State: CT  
 Generator Mailing Zip: 06010  
 Generator Mailing Country: USA  
 Special Handling: Not reported  
 Discrepancies: No  
 Date Shipped: 10/02/1995  
 Date Received: 10/02/1995  
 Last modified date: 04/26/2004  
 Last modified by: IG  
 Comments: Not reported

CROWLEY AUTO BODY (Continued)

S109725636

Waste:  
 Manifest No: CTF0347918  
 Year: 1994  
 Waste Occurrence: 1  
 UNNA: 1993  
 Hazard Class: COMBUSTIBL  
 US Dot Description: WASTE COMBUSTIBLE LIQUID, NOS  
 No of Containers: 001  
 Container Type: DM  
 Quantity: 17  
 Weight/Volume: G  
 Additional Description: Y  
 Handling Code: S02  
 Date Record Was Last Modified: 2004-04-26 00:00:00  
 DEO Who Last Modified Record: IG

Waste CD:  
 Manifest No: CTF0347918  
 Year: 1994  
 Waste Occurrence: 1  
 EPA Waste Code: D001  
 Recycled Waste?: True  
 Date Record Was Last Modified: 2004-04-26 00:00:00  
 DEO Who Last Modified Record: IG

Detail:  
 Year: 1994  
 Manifest ID: CTF0347918  
 TSDF EPA ID: CTD000845982  
 TSDF Name: SAFETY KLEEN CORP 2 070 01  
 TSDF Address: 24 BRIXTON ST  
 TSDF City,St,Zip: WEST HARTFORD, CT 06107  
 TSDF Country: USA  
 TSDF Telephone: Not reported  
 Transport Date: 10/03/1994  
 Transporter EPA ID: ILD094908202  
 Transporter Name: SAFETY KLEEN CORP  
 Transporter Country: USA  
 Transporter Phone: Not reported  
 Trans 2 Date: Not reported  
 Trans 2 EPA ID: Not reported  
 Trans 2 Name: Not reported  
 Trans 2 Address: Not reported  
 Trans 2 City,St,Zip: CT  
 Trans 2 Country: USA  
 Trans 2 Phone: Not reported  
 EPA ID: CTD018626770  
 Generator Phone: 2035894444  
 Generator Mailing Addr: 1461 FARMINGTON AVE  
 Generator Mailing Town: BRISTOL  
 Generator Mailing State: CT  
 Generator Mailing Zip: 06010  
 Generator Mailing Country: USA  
 Special Handling: Yes  
 Discrepancies: Yes  
 Date Shipped: 10/03/1994

CROWLEY AUTO BODY (Continued)

S109725636

Date Received: 10/03/1994  
 Last modified date: 04/26/2004  
 Last modified by: IG  
 Comments: Not reported

Waste:  
 Manifest No: CTF0314990  
 Year: 1993  
 Waste Occurrence: 1  
 UNNA: 3082  
 Hazard Class: 9  
 US Dot Description: HAZARDOUS WASTE LIQUID, NOS  
 No of Containers: 001  
 Container Type: TT  
 Quantity: 149  
 Weight/Volume: G  
 Additional Description: Y  
 Handling Code: T01  
 Date Record Was Last Modified: 2004-04-27 00:00:00  
 DEO Who Last Modified Record: IG

Waste CD:  
 Manifest No: CTF0314990  
 Year: 1993  
 Waste Occurrence: 1  
 EPA Waste Code: D008  
 Recycled Waste?: True  
 Date Record Was Last Modified: 2004-04-27 00:00:00  
 DEO Who Last Modified Record: IG

Detail:  
 Year: 1993  
 Manifest ID: CTF0314990  
 TSDF EPA ID: CTD072138969  
 TSDF Name: ENVIRONMENTAL WASTE RESOURCES INC  
 TSDF Address: 130 FREIGHT ST  
 TSDF City,St,Zip: WATERBURY, CT 06702  
 TSDF Country: USA  
 TSDF Telephone: Not reported  
 Transport Date: 03/18/1993  
 Transporter EPA ID: ILD051060408  
 Transporter Name: SAFETY KLEEN CORP (TRANSP)  
 Transporter Country: USA  
 Transporter Phone: Not reported  
 Trans 2 Date: Not reported  
 Trans 2 EPA ID: Not reported  
 Trans 2 Name: Not reported  
 Trans 2 Address: Not reported  
 Trans 2 City,St,Zip: CT  
 Trans 2 Country: USA  
 Trans 2 Phone: Not reported  
 EPA ID: CTD018626770  
 Generator Phone: 2035894444  
 Generator Mailing Addr: 1461 FARMINGTON AVE  
 Generator Mailing Town: BRISTOL

CROWLEY AUTO BODY (Continued)

S109725636

Generator Mailing State: CT  
 Generator Mailing Zip: 06010  
 Generator Mailing Country: USA  
 Special Handling: Yes  
 Discrepancies: No  
 Date Shipped: 03/18/1993  
 Date Received: 03/18/1993  
 Last modified date: 04/27/2004  
 Last modified by: IG  
 Comments: Not reported

Waste:

Manifest No: CTF0116895  
 Year: 1992  
 Waste Occurrence: 1  
 UNNA: 1993  
 Hazard Class: COMBUSTIBL  
 US Dot Description: WASTE COMBUSTIBLE LIQUID, NOS  
 No of Containers: 005  
 Container Type: DM  
 Quantity: 266  
 Weight/Volume: P  
 Additional Description: Y  
 Handling Code: S02  
 Date Record Was Last Modified: 2004-04-27 00:00:00  
 DEO Who Last Modified Record: IG

Manifest No: CTF0116895  
 Year: 1992  
 Waste Occurrence: 3  
 UNNA: 1993  
 Hazard Class: COMBUSTIBL  
 US Dot Description: WASTE COMBUSTIBLE LIQUID, NOS  
 No of Containers: 001  
 Container Type: DF  
 Quantity: 27  
 Weight/Volume: P  
 Additional Description: Y  
 Handling Code: S02  
 Date Record Was Last Modified: 2004-04-27 00:00:00  
 DEO Who Last Modified Record: IG

Waste CD:

Manifest No: CTF0116895  
 Year: 1992  
 Waste Occurrence: 1  
 EPA Waste Code: D001  
 Recycled Waste?: True  
 Date Record Was Last Modified: 2004-04-27 00:00:00  
 DEO Who Last Modified Record: IG

Manifest No: CTF0116895  
 Year: 1992  
 Waste Occurrence: 3  
 EPA Waste Code: D001

CROWLEY AUTO BODY (Continued)

S109725636

Recycled Waste?: True  
 Date Record Was Last Modified: 2004-04-27 00:00:00  
 DEO Who Last Modified Record: IG

Detail:

Year: 1992  
 Manifest ID: CTF0116895  
 TSDF EPA ID: CTD000845982  
 TSDF Name: SAFETY KLEEN CORP 2-070-01  
 TSDF Address: 24 BRIXTON ST  
 TSDF City,St,Zip: WEST HARTFORD, CT 06107  
 TSDF Country: USA  
 TSDF Telephone: Not reported  
 Transport Date: 11/02/1992  
 Transporter EPA ID: ILD051060408  
 Transporter Name: SAFETY KLEEN CORP (TRANSP)  
 Transporter Country: USA  
 Transporter Phone: Not reported  
 Trans 2 Date: Not reported  
 Trans 2 EPA ID: Not reported  
 Trans 2 Name: Not reported  
 Trans 2 Address: Not reported  
 Trans 2 City,St,Zip: CT  
 Trans 2 Country: USA  
 Trans 2 Phone: Not reported  
 EPA ID: CTD018626770  
 Generator Phone: 2035894444  
 Generator Mailing Addr: 1461 FARMINGTON AVE  
 Generator Mailing Town: BRISTOL  
 Generator Mailing State: CT  
 Generator Mailing Zip: 06010  
 Generator Mailing Country: USA  
 Special Handling: Yes  
 Discrepancies: No  
 Date Shipped: 11/02/1992  
 Date Received: 11/02/1992  
 Last modified date: 04/27/2004  
 Last modified by: IG  
 Comments: Not reported

Waste:

Manifest No: CTF0169283  
 Year: 1991  
 Waste Occurrence: 1  
 UNNA: 1255  
 Hazard Class: COMBUSTIBL  
 US Dot Description: WASTE PETROLEUM NAPHTHA  
 No of Containers: 005  
 Container Type: DM  
 Quantity: 266  
 Weight/Volume: P  
 Additional Description: Y  
 Handling Code: S02  
 Date Record Was Last Modified: 2004-04-27 00:00:00  
 DEO Who Last Modified Record: IG

CROWLEY AUTO BODY (Continued)

S109725636

Manifest No: CTF0169283  
 Year: 1991  
 Waste Occurrence: 2  
 UNNA: 1760  
 Hazard Class: CORROSIVE  
 US Dot Description: WASTE COMPOUND CLEANING LIQUID  
 No of Containers: 001  
 Container Type: DM  
 Quantity: 36  
 Weight/Volume: P  
 Additional Description: Y  
 Handling Code: S01  
 Date Record Was Last Modified: 2004-04-27 00:00:00  
 DEO Who Last Modified Record: IG

Manifest No: CTF0169283  
 Year: 1991  
 Waste Occurrence: 3  
 UNNA: 1255  
 Hazard Class: COMBUSTIBL  
 US Dot Description: WASTE PETROLEUM NAPHTHA  
 No of Containers: 001  
 Container Type: DF  
 Quantity: 27  
 Weight/Volume: P  
 Additional Description: Y  
 Handling Code: S02  
 Date Record Was Last Modified: 2004-04-27 00:00:00  
 DEO Who Last Modified Record: IG

Waste CD:

Manifest No: CTF0169283  
 Year: 1991  
 Waste Occurrence: 1  
 EPA Waste Code: D001  
 Recycled Waste?: True  
 Date Record Was Last Modified: 2004-04-27 00:00:00  
 DEO Who Last Modified Record: IG

Manifest No: CTF0169283  
 Year: 1991  
 Waste Occurrence: 2  
 EPA Waste Code: D006  
 Recycled Waste?: True  
 Date Record Was Last Modified: 2004-04-27 00:00:00  
 DEO Who Last Modified Record: IG

Manifest No: CTF0169283  
 Year: 1991  
 Waste Occurrence: 3  
 EPA Waste Code: D001  
 Recycled Waste?: True  
 Date Record Was Last Modified: 2004-04-27 00:00:00  
 DEO Who Last Modified Record: IG

Detail:

CROWLEY AUTO BODY (Continued)

S109725636

Year: 1991  
 Manifest ID: CTF0169283  
 TSDF EPA ID: CTD000845982  
 TSDF Name: SAFETY KLEEN CORP 2-070-01  
 TSDF Address: 24 BRIXTON ST  
 TSDF City,St,Zip: WEST HARTFORD, CT 06107  
 TSDF Country: USA  
 TSDF Telephone: Not reported  
 Transport Date: 11/20/1991  
 Transporter EPA ID: ILD051060408  
 Transporter Name: SAFETY-KLEEN CORP (TRANSPORTER ONLY)  
 Transporter Country: USA  
 Transporter Phone: Not reported  
 Trans 2 Date: Not reported  
 Trans 2 EPA ID: Not reported  
 Trans 2 Name: Not reported  
 Trans 2 Address: Not reported  
 Trans 2 City,St,Zip: CT  
 Trans 2 Country: USA  
 Trans 2 Phone: Not reported  
 EPA ID: CTD018626770  
 Generator Phone: 2035894444  
 Generator Mailing Addr: 1461 FARMINGTON AVE  
 Generator Mailing Town: BRISTOL  
 Generator Mailing State: CT  
 Generator Mailing Zip: 06010  
 Generator Mailing Country: USA  
 Special Handling: Yes  
 Discrepancies: No  
 Date Shipped: 11/20/1991  
 Date Received: 11/20/1991  
 Last modified date: 04/27/2004  
 Last modified by: IG  
 Comments: Not reported

Waste:

Manifest No: MAF033141  
 Year: 1990  
 Waste Occurrence: 1  
 UNNA: 1993  
 Hazard Class: FLAMMABLE  
 US Dot Description: WASTE FLAMMABLE LIQUID, NOS  
 No of Containers: 001  
 Container Type: TT  
 Quantity: 110  
 Weight/Volume: G  
 Additional Description: Y  
 Handling Code: S02  
 Date Record Was Last Modified: 2004-04-27 00:00:00  
 DEO Who Last Modified Record: IG

Waste CD:

Manifest No: MAF033141  
 Year: 1990  
 Waste Occurrence: 1

CROWLEY AUTO BODY (Continued)

S109725636

EPA Waste Code: D001  
 Recycled Waste?: False  
 Date Record Was Last Modified: 2004-04-27 00:00:00  
 DEO Who Last Modified Record: IG

Detail:

Year: 1990  
 Manifest ID: MAF033141  
 TSDF EPA ID: MAD053452637  
 TSDF Name: CLEAN HARBORS INC OF BRAintree  
 TSDF Address: 385 QUINCY AVE  
 TSDF City,St,Zip: BRAintree, MA 02184  
 TSDF Country: USA  
 TSDF Telephone: Not reported  
 Transport Date: 11/09/1990  
 Transporter EPA ID: ILD099202681  
 Transporter Name: CHEMICAL WASTE MGT INC (TRANSPORTER)  
 Transporter Country: USA  
 Transporter Phone: Not reported  
 Trans 2 Date: Not reported  
 Trans 2 EPA ID: Not reported  
 Trans 2 Name: Not reported  
 Trans 2 Address: Not reported  
 Trans 2 City,St,Zip: CT  
 Trans 2 Country: USA  
 Trans 2 Phone: Not reported  
 EPA ID: CTD018626770  
 Generator Phone: 2035894444  
 Generator Mailing Addr: 1461 FARMINGTON AVE  
 Generator Mailing Town: BRISTOL  
 Generator Mailing State: CT  
 Generator Mailing Zip: 06010  
 Generator Mailing Country: USA  
 Special Handling: Yes  
 Discrepancies: No  
 Date Shipped: 11/09/1990  
 Date Received: 11/14/1990  
 Last modified date: 04/27/2004  
 Last modified by: IG  
 Comments: Not reported

Waste:

Manifest No: CTC0243656  
 Year: 1989  
 Waste Occurrence: 1  
 UNNA: 1263  
 Hazard Class: FLAMMABLE  
 US Dot Description: WASTE PAINT RELATED MATERIAL LIQUID  
 No of Containers: 001  
 Container Type: TT  
 Quantity: 95  
 Weight/Volume: G  
 Additional Description: Y  
 Handling Code: T01  
 Date Record Was Last Modified: 2004-04-27 00:00:00

CROWLEY AUTO BODY (Continued)

S109725636

DEO Who Last Modified Record: IG

Waste CD:

Manifest No: CTC0243656  
 Year: 1989  
 Waste Occurrence: 1  
 EPA Waste Code: D001  
 Recycled Waste?: False  
 Date Record Was Last Modified: 2004-04-27 00:00:00  
 DEO Who Last Modified Record: IG

Detail:

Year: 1989  
 Manifest ID: CTC0243656  
 TSDF EPA ID: CTD072138969  
 TSDF Name: ENVIRONMENTAL WASTE RESOURCES INC  
 TSDF Address: 130 FREIGHT ST  
 TSDF City,St,Zip: WATERBURY, CT 06702  
 TSDF Country: USA  
 TSDF Telephone: Not reported  
 Transport Date: 05/05/1989  
 Transporter EPA ID: ILD099202681  
 Transporter Name: CHEMICAL WASTE MANAGEMENT INC (TRANSPORTER)  
 Transporter Country: USA  
 Transporter Phone: Not reported  
 Trans 2 Date: Not reported  
 Trans 2 EPA ID: Not reported  
 Trans 2 Name: Not reported  
 Trans 2 Address: Not reported  
 Trans 2 City,St,Zip: CT  
 Trans 2 Country: USA  
 Trans 2 Phone: Not reported  
 EPA ID: CTD018626770  
 Generator Phone: 2035894444  
 Generator Mailing Addr: 1461 FARMINGTON AVE  
 Generator Mailing Town: BRISTOL  
 Generator Mailing State: CT  
 Generator Mailing Zip: 06010  
 Generator Mailing Country: USA  
 Special Handling: Yes  
 Discrepancies: No  
 Date Shipped: 05/05/1989  
 Date Received: 05/08/1989  
 Last modified date: 04/27/2004  
 Last modified by: IG  
 Comments: Not reported

Waste:

Manifest No: CTC0190091  
 Year: 1988  
 Waste Occurrence: 1  
 UNNA: 1263  
 Hazard Class: FLAMMABLE  
 US Dot Description: WASTE PAINT-RELATED LIQUID MATERIAL  
 No of Containers: 001

CROWLEY AUTO BODY (Continued)

S109725636

Container Type: TT  
 Quantity: 55  
 Weight/Volume: G  
 Additional Description: Y  
 Handling Code: T01  
 Date Record Was Last Modified: 2004-04-27 00:00:00  
 DEO Who Last Modified Record: IG

Waste CD:

Manifest No: CTC0190091  
 Year: 1988  
 Waste Occurrence: 1  
 EPA Waste Code: F003  
 Recycled Waste?: False  
 Date Record Was Last Modified: 2004-04-27 00:00:00  
 DEO Who Last Modified Record: IG

Detail:

Year: 1988  
 Manifest ID: CTC0190091  
 TSDF EPA ID: CTD072138969  
 TSDF Name: ENVIRONMENTAL WASTE RESOURCES INC  
 TSDF Address: 130 FREIGHT ST  
 TSDF City,St,Zip: WATERBURY, CT 06702  
 TSDF Country: USA  
 TSDF Telephone: Not reported  
 Transport Date: 11/01/1988  
 Transporter EPA ID: VAD980831580  
 Transporter Name: HAZCO INTERNATIONAL INC  
 Transporter Country: USA  
 Transporter Phone: Not reported  
 Trans 2 Date: Not reported  
 Trans 2 EPA ID: Not reported  
 Trans 2 Name: Not reported  
 Trans 2 Address: Not reported  
 Trans 2 City,St,Zip: CT  
 Trans 2 Country: USA  
 Trans 2 Phone: Not reported  
 EPA ID: CTD018626770  
 Generator Phone: 2035894444  
 Generator Mailing Addr: 1461 FARMINGTON AVE  
 Generator Mailing Town: BRISTOL  
 Generator Mailing State: CT  
 Generator Mailing Zip: 06010  
 Generator Mailing Country: USA  
 Special Handling: Yes  
 Discrepancies: No  
 Date Shipped: 11/01/1988  
 Date Received: 11/01/1988  
 Last modified date: 04/27/2004  
 Last modified by: IG  
 Comments: Not reported

Waste:

Manifest No: CTC0119231

CROWLEY AUTO BODY (Continued)

S109725636

Year: 1987  
 Waste Occurrence: 1  
 UNNA: 1263  
 Hazard Class: FLAMMABLE  
 US Dot Description: WASTE PAINT-RELATED LIQUID MATERIAL  
 No of Containers: 001  
 Container Type: TT  
 Quantity: 170  
 Weight/Volume: G  
 Additional Description: Y  
 Handling Code: Not reported  
 Date Record Was Last Modified: 2004-04-27 00:00:00  
 DEO Who Last Modified Record: IG

Waste CD:

Manifest No: CTC0119231  
 Year: 1987  
 Waste Occurrence: 1  
 EPA Waste Code: F003  
 Recycled Waste?: False  
 Date Record Was Last Modified: 2004-04-27 00:00:00  
 DEO Who Last Modified Record: IG

Detail:

Year: 1987  
 Manifest ID: CTC0119231  
 TSDF EPA ID: CTD072138969  
 TSDF Name: ENVIRONMENTAL WASTE RESOURCES INC  
 TSDF Address: 130 FREIGHT ST  
 TSDF City,St,Zip: WATERBURY, CT 06702  
 TSDF Country: USA  
 TSDF Telephone: Not reported  
 Transport Date: 12/01/1987  
 Transporter EPA ID: VAD980831580  
 Transporter Name: HAZCO INTERNATIONAL INC  
 Transporter Country: USA  
 Transporter Phone: Not reported  
 Trans 2 Date: Not reported  
 Trans 2 EPA ID: Not reported  
 Trans 2 Name: Not reported  
 Trans 2 Address: Not reported  
 Trans 2 City,St,Zip: CT  
 Trans 2 Country: USA  
 Trans 2 Phone: Not reported  
 EPA ID: CTD018626770  
 Generator Phone: 2035894444  
 Generator Mailing Addr: 1461 FARMINGTON AVE  
 Generator Mailing Town: BRISTOL  
 Generator Mailing State: CT  
 Generator Mailing Zip: 06010  
 Generator Mailing Country: USA  
 Special Handling: Yes  
 Discrepancies: No  
 Date Shipped: 12/01/1987  
 Date Received: 12/03/1987  
 Last modified date: 04/27/2004



**CROWLEY AUTO BODY (Continued)** S109725636  
 Last modified by: IG  
 Comments: Not reported

**A23 Target Property** 1053 FARMINGTON AVE - VALERO GAS STATION BRISTOL, CT  
 CT SPILLS S108192029 N/A

Site 23 of 57 in cluster A

**Actual: 284 ft.**  
 SPILLS:  
 Year of Database: 2006  
 Case Number: 200605359  
 Who Took Spill: 203  
 Assigned To: 0  
 Report Date: 08/25/2006  
 Report Time: 20:26:00  
 Date Released: 08/25/2006  
 Time Responded: Not reported  
 Reported By: dsp 616  
 Phone: 860 5834141  
 Representing: bristol Id  
 Terminated: YES  
 Recovd (Total): 0  
 Total (Water): 0  
 Facility Status: CLOSED  
 Continuous Spill: False  
 Released Substance: GASOLINE  
 Qty: 5 (Gallons)  
 Emergency Measure: Not reported  
 Water Body: none  
 Discharger: valero gas station  
 Telephone: 860 5823529  
 Responsible Party: YES  
 RP Address 1: Not reported  
 RP City, St, Zip: CT  
 Historic: False  
 Waterbody: False  
 Time Stamp: 2006-09-08 12:04:01  
 Sr Inspector: Joan Staron  
 At Inspector: "NO RESPONSE"  
 User Stamp: mgranil  
 Comments: Not reported  
 Action: Sanded  
 Other Action: Not reported  
 Agency ID: Local Police  
 Other Agency: Not reported  
 DEP Bureau: Not reported  
 DEP Agency: Not reported  
 Agency ID: DEP Dispatch  
 Other Agency: Not reported  
 DEP Bureau: Not reported  
 DEP Agency: Not reported  
 Agency ID: LOCAL FIRE DEPARTMENT  
 Other Agency: Not reported  
 DEP Bureau: Not reported  
 DEP Agency: Not reported  
 Cause ID: Other

**(Continued)** S108192029  
 Other Cause: unknown  
 Media ID: Ground Surface  
 Other Media: Not reported  
 Class ID: Commercial  
 Other Class: Not reported  
 Release Type: gas emission  
 Other Release: Not reported  
 Waterbody: Other  
 Other Wtrbody: none

**A24 Target Property** 1053 FARMINGTON AVE BRISTOL, CT  
 CT SPILLS S113456478 N/A

Site 24 of 57 in cluster A

**Actual: 284 ft.**  
 SPILLS:  
 Year of Database: 2013  
 Case Number: 201301035  
 Who Took Spill: 208  
 Assigned To: 0  
 Report Date: 03/03/2013  
 Report Time: 14:33:34  
 Date Released: 03/03/2013  
 Time Responded: Not reported  
 Reported By: Id  
 Phone: 860 5843011  
 Representing: Id  
 Terminated: YES  
 Recovd (Total): 0  
 Total (Water): 0  
 Facility Status: CLOSED  
 Continuous Spill: False  
 Released Substance: GASOLINE  
 Qty: 2 (Gallons)  
 Emergency Measure: sanded  
 Water Body: Not reported  
 Discharger: Not reported  
 Telephone: Not reported  
 Responsible Party: Not reported  
 RP Address 1: Not reported  
 RP City, St, Zip: CT  
 Historic: False  
 Waterbody: False  
 Time Stamp: 2013-03-06 10:08:30  
 Sr Inspector: Monaca, Vincent  
 At Inspector: "NO RESPONSE"  
 User Stamp: GuzmanCa  
 Comments: Not reported  
 Action: Sanded  
 Other Action: Not reported  
 Agency ID: DEP Dispatch  
 Other Agency: Not reported  
 DEP Bureau: Not reported  
 DEP Agency: Not reported  
 Agency ID: LOCAL FIRE DEPARTMENT  
 Other Agency: Not reported  
 DEP Bureau: Not reported

**(Continued)** S113456478  
 DEP Agency: Not reported  
 Cause ID: MV Accident  
 Other Cause: Not reported  
 Media ID: Ground Surface  
 Other Media: Not reported  
 Class ID: Private  
 Other Class: Not reported  
 Release Type: petroleum  
 Other Release: Not reported

**A25 Target Property** CROWLEY BUICK OLDS LLC 1461 FARMINGTON AVE BRISTOL, CT  
 RCRA-SQG FINDS CT SDADB RI MANIFEST NJ MANIFEST US AIRS 1000282520 CTD018626770

Site 25 of 57 in cluster A

**Actual: 284 ft.**  
 RCRA-SQG:  
 Date form received by agency: 03/07/1987  
 Facility name: CROWLEY BUICK OLDS LLC  
 Facility address: 1461 FARMINGTON AVE BRISTOL, CT 06010  
 EPA ID: CTD018626770  
 Mailing address: PO BOX 6000 BRISTOL, CT 06010  
 Contact: ROBERT WILSON  
 Contact address: PO BOX 6000 BRISTOL, CT 06010  
 Contact country: US  
 Contact telephone: (203) 589-4444  
 Contact email: Not reported  
 EPA Region: 01  
 Classification: Small Small Quantity Generator  
 Description: Handler: generates more than 100 and less than 1000 kg of hazardous waste during any calendar month and accumulates less than 6000 kg of hazardous waste at any time; or generates 100 kg or less of hazardous waste during any calendar month, and accumulates more than 1000 kg of hazardous waste at any time  
 Owner/Operator Summary:  
 Owner/operator name: KENNETH CROWLEY  
 Owner/operator address: OWNERSTREET OWNCERCITY, CT 99999  
 Owner/operator country: Not reported  
 Owner/operator telephone: (860) 261-3000  
 Legal status: Private  
 Owner/Operator Type: Owner  
 Owner/Op start date: 01/01/0001  
 Owner/Op end date: Not reported

Handler Activities Summary:  
 U.S. importer of hazardous waste: No  
 Mixed waste (haz. and radioactive): No  
 Recycler of hazardous waste: No  
 Transporter of hazardous waste: No  
 Treater, storer or disposer of HW: No  
 Underground injection activity: No

**CROWLEY BUICK OLDS LLC (Continued)** 1000282520  
 On-site burner exemption: No  
 Furnace exemption: No  
 Used oil fuel burner: No  
 Used oil processor: No  
 User oil refiner: No  
 Used oil fuel marketer to burner: No  
 Used oil Specification marketer: No  
 Used oil transfer facility: No  
 Used oil transporter: No

Hazardous Waste Summary:

Waste code: D000  
 Waste name: Not Defined  
 Waste code: D001  
 Waste name: IGNITABLE HAZARDOUS WASTES ARE THOSE WASTES WHICH HAVE A FLASHPOINT OF LESS THAN 140 DEGREES FAHRENHEIT AS DETERMINED BY A PENSKY-MARTENS CLOSED CUP FLASH POINT TESTER. ANOTHER METHOD OF DETERMINING THE FLASH POINT OF A WASTE IS TO REVIEW THE MATERIAL SAFETY DATA SHEET WHICH CAN BE OBTAINED FROM THE MANUFACTURER OR DISTRIBUTOR OF THE MATERIAL. LACQUER THINNER IS AN EXAMPLE OF A COMMONLY USED SOLVENT WHICH WOULD BE CONSIDERED AS IGNITABLE HAZARDOUS WASTE.  
 Waste code: D002  
 Waste name: A WASTE WHICH HAS A PH OF LESS THAN 2 OR GREATER THAN 12.5 IS CONSIDERED TO BE A CORROSIVE HAZARDOUS WASTE. SODIUM HYDROXIDE, A CAUSTIC SOLUTION WITH A HIGH PH, IS OFTEN USED BY INDUSTRIES TO CLEAN OR DEGREASE PARTS. HYDROCHLORIC ACID, A SOLUTION WITH A LOW PH, IS USED BY MANY INDUSTRIES TO CLEAN METAL PARTS PRIOR TO PAINTING. WHEN THESE CAUSTIC OR ACID SOLUTIONS BECOME CONTAMINATED AND MUST BE DISPOSED, THE WASTE WOULD BE A CORROSIVE HAZARDOUS WASTE.  
 Waste code: F002  
 Waste name: THE FOLLOWING SPENT HALOGENATED SOLVENTS: TETRACHLOROETHYLENE, METHYLENE CHLORIDE, TRICHLOROETHYLENE, 1,1,1-TRICHLOROETHANE, CHLOROETHENE, 1,1,2-TRICHLORO-1,2,2-TRIFLUOROETHANE, ORTHO-DICHLOROETHENE, TRICHLOROFLUOROMETHANE, AND 1,1,2-TRICHLOROETHANE; ALL SPENT SOLVENT MIXTURES/BLENDS CONTAINING BEFORE USE, A TOTAL OF TEN PERCENT OR MORE (BY VOLUME) OF ONE OR MORE OF THE ABOVE HALOGENATED SOLVENTS OR THOSE LISTED IN F001, F004, OR F005, AND STILL BOTTOMS FROM THE RECOVERY OF THESE SPENT SOLVENTS AND SPENT SOLVENT MIXTURES.  
 Waste code: F004  
 Waste name: THE FOLLOWING SPENT NON-HALOGENATED SOLVENTS: CRESOLS AND CRESYLIC ACID, AND NITROBENZENE; ALL SPENT SOLVENT MIXTURES/BLENDS CONTAINING BEFORE USE, A TOTAL OF TEN PERCENT OR MORE (BY VOLUME) OF ONE OR MORE OF THE ABOVE NON-HALOGENATED SOLVENTS OR THOSE SOLVENTS LISTED IN F001, F002, AND F005; AND STILL BOTTOMS FROM THE RECOVERY OF THESE SPENT SOLVENTS AND SPENT SOLVENT MIXTURES.  
 Violation Status: No violations found  
 FINDS:  
 Registry ID: 110003011785

**CROWLEY BUICK OLDS LLC (Continued)** 1000282520

Environmental Interest/Information System

AFS (Aerometric Information Retrieval System (AIRS) Facility Subsystem) replaces the former Compliance Data System (CDS), the National Emission Data System (NEDS), and the Storage and Retrieval of Aerometric Data (SAROAD). AIRS is the national repository for information concerning airborne pollution in the United States. AFS is used to track emissions and compliance data from industrial plants. AFS data are utilized by states to prepare State Implementation Plans to comply with regulatory programs and by EPA as an input for the estimation of total national emissions. AFS is requiring a major redesign to support facility operating permits required under Title V of the Clean Air Act.

RCRAInfo is a national information system that supports the Resource Conservation and Recovery Act (RCRA) program through the tracking of events and activities related to facilities that generate, transport, and treat, store, or dispose of hazardous waste. RCRAInfo allows RCRA program staff to track the notification, permit, compliance, and corrective action activities required under RCRA.

Site Discovery and Assessment:

Facility ID: 3938  
 Rem Master ID: 3988  
 PTP Id: 3071  
 WPC Number: Not reported  
 Postal District: Not reported  
 Latitude: Not reported  
 Longitude: Not reported  
 Lat/Long Determined By: Not reported  
 Ground Water Quality Classification: Not reported  
 Surface Water Quality Classification: Not reported  
 Waste Type: Not reported  
 Disposal: Not reported  
 Sample Data Available: False  
 Updated By: Not reported  
 Update Program: Not reported  
 Updated: Not reported  
 Date Created: Not reported  
 Duplicate: False  
 EPA CERCLIS Id: Not reported  
 Number EPA RCRIS Id: Not reported  
 Site on EPA's CERCLIS: Not reported  
 Site Archived from CERCLIS: Not reported  
 Archive Date: Not reported  
 EPA's Removal at Site: Not reported  
 Part of an NPL site: Not reported  
 RCRA Generator Status: Not reported  
 RCRA Permit Status: Not reported  
 Referral Id: 4030  
 Source of referral: PTP  
 Date Received: 1/21/1999  
 Staff Assigned: Not reported

**CROWLEY BUICK OLDS LLC (Continued)** 1000282520

Remediation Program: PTP  
 Date dt\_assigned: Not reported  
 Remediation Complete Approved DEP/Verified by LEP: 1/21/1999  
 Outcome: PTP  
 Remedial Id: Not reported  
 PTP Id: Not reported  
 Remediation Program: Not reported  
 Remediation Program Entered: Not reported  
 Staff Assigned: Not reported  
 Remediation Program: Not reported  
 Date dt\_assign: Not reported  
 Project Phase: Not reported  
 Order issued: Not reported  
 Order Number: Not reported  
 Date order issued: Not reported  
 Remedial Investigation Start: Not reported  
 Remedial Investigation Completed: Not reported  
 Remedial Design Start: Not reported  
 Remedial Design complet: Not reported  
 Remedial Action Start: Not reported  
 Remedial Action Completed: Not reported  
 Date Oper/ maintenance Started: Not reported  
 GW monitoring: Not reported  
 Remediation complete Approved DEP/Verified by LEP: Not reported  
 Order Id: Not reported  
 Order Number: Not reported  
 Date order issued: Not reported  
 Staff Assigned: Not reported  
 Type of Order: Not reported  
 Order Respondent: Not reported  
 Admin Appeal Date: Not reported  
 Date of Admin Appeal Ruling: Not reported  
 Date of Admin Appeal Ruling: Not reported  
 Date of Final Order: Not reported  
 Date of Court Appeal: Not reported  
 Date of Court Ruling: Not reported  
 Date of Court Ruling: Not reported  
 Date Order Modified: Not reported  
 Date Referred to AG: Not reported  
 Judgment: Not reported  
 Date of AGR judgement: Not reported  
 Penalty assessed: Not reported  
 Order Complete: Not reported  
 In compliance: Not reported  
 Comments: Not reported

RI MANIFEST:

GEN Cert Date: 5/24/1994  
 Transporter Receipt Date: Not reported  
 Number Of Containers: 0  
 Container Type: Not reported  
 Waste Code1: D001  
 Waste Code2: F003  
 Waste Code3: Not reported  
 Comment: Not reported  
 Fed Exempt Code: Not reported  
 TSDF Name: ENVIRONMENTAL WASTE RESOURCES

**CROWLEY BUICK OLDS LLC (Continued)** 1000282520

TSDF ID: CTD072138969  
 TSDF Date: Not reported  
 Transporter 2 Name: Not reported  
 Transporter 2 ID: Not reported  
 Manifest Docket Number: CTF0249472  
 Waste Description: TOLUENE/XYLENE  
 Quantity: 80  
 WTW/ Units: G  
 Item Number: 1  
 Transporter Name: CHEMICAL WASTE MANAGEMENT INC  
 Transporter EPA ID: ILD099202681  
 GEN Cert Date: 5/24/1994  
 Transporter Rcpt Date: Not reported  
 Transporter 2 Rcpt Date: Not reported  
 TSDF Rcpt Date: Not reported  
 EPA ID: CTD018626770  
 Transporter 2 ID: Not reported

NJ MANIFEST:

Manifest Code: NJA5260155  
 EPA ID: CTD018626770  
 Date Shipped: 08/02/2005  
 TSDF EPA ID: NJD020454544  
 Transporter EPA ID: NJD080631369  
 Transporter 2 EPA ID: NJD054126164  
 Transporter 3 EPA ID: Not reported  
 Transporter 4 EPA ID: Not reported  
 Transporter 5 EPA ID: Not reported  
 Transporter 6 EPA ID: Not reported  
 Transporter 7 EPA ID: Not reported  
 Transporter 8 EPA ID: Not reported  
 Transporter 10 EPA ID: Not reported  
 Date Trans1 Transported Waste: 08/02/2005  
 Date Trans2 Transported Waste: 08/08/2005  
 Date Trans3 Transported Waste: Not reported  
 Date Trans4 Transported Waste: Not reported  
 Date Trans5 Transported Waste: Not reported  
 Date Trans6 Transported Waste: Not reported  
 Date Trans7 Transported Waste: Not reported  
 Date Trans8 Transported Waste: Not reported  
 Date Trans9 Transported Waste: Not reported  
 Date Trans10 Transported Waste: Not reported  
 Date TSDF Received Waste: 08/09/2005  
 Transporter 1 Decal: Not reported  
 Transporter 2 Decal: Not reported  
 Generator EPA Facility Name: Not reported  
 Transporter-1 EPA Facility Name: Not reported  
 Transporter-2 EPA Facility Name: Not reported  
 Transporter-3 EPA Facility Name: Not reported  
 Transporter-4 EPA Facility Name: Not reported  
 Transporter-5 EPA Facility Name: Not reported  
 TSDF EPA Facility Name: Not reported  
 QTY Units: Not reported  
 Transporter SEQ ID: Not reported  
 Transporter 1 Date: Not reported  
 Waste SEQ ID: Not reported

**CROWLEY BUICK OLDS LLC (Continued)** 1000282520

Waste Type Code 2: Not reported  
 Waste Type Code 3: Not reported  
 Waste Type Code 4: Not reported  
 Waste Type Code 5: Not reported  
 Waste Type Code 6: Not reported  
 Date Accepted: Not reported  
 Manifest Discrepancy Type: Not reported  
 Data Entry Number: 10030522  
 Reference Manifest Number: Not reported  
 Was Load Rejected (Y/N): No  
 Reason Load Was Rejected: Not reported  
 Waste Code: Not reported  
 Manifest Year: Not reported  
 Quantity: Not reported  
 Unit: Not reported  
 Hand Code: Not reported

AIRS (AFS):

Airs Minor Details:

EPA plant ID: 110003011785  
 Plant name: CROWLEY BUICK OLDSMOBILE LLC  
 Plant address: 1461 FARMINGTON AVE  
 BRISTOL, CT 06010  
 County: HARTFORD  
 Region code: 01  
 Dunn & Bradst #: Not reported  
 Air quality contrl region: 042  
 Sic code: 7532  
 Sic code desc: TOP & BODY REPAIR AND PAINT SHOPS (1987)  
 North Am. industrial class: 811121  
 NAIC code description: Automotive Body, Paint, and Interior Repair and Maintenance  
 Default compliance status: IN COMPLIANCE - INSPECTION  
 Default classification: POTENTIAL UNCONTROLLED EMISSIONS < 100 TONS/YEAR  
 Govt facility: ALL OTHER FACILITIES NOT OWNED OR OPERATED BY A FEDERAL, STATE, OR LOCAL GOVERNMENT  
 Current HPV: Not reported

Compliance and Enforcement Major Issues:

Air program: SIP SOURCE  
 National action type: Not reported  
 Date achieved: 00000  
 Penalty amount: Not reported

Historical Compliance Minor Sources:

State compliance status: IN COMPLIANCE - INSPECTION  
 Hist compliance date: 1002  
 Air prog code hist file: SIP SOURCE  
 State compliance status: IN COMPLIANCE - INSPECTION  
 Hist compliance date: 1004  
 Air prog code hist file: SIP SOURCE

**CROWLEY BUICK OLDS LLC (Continued)** 1000282520

State compliance status: IN COMPLIANCE - INSPECTION  
 Hist compliance date: 1103  
 Air prog code hist file: SIP SOURCE

State compliance status: IN COMPLIANCE - INSPECTION  
 Hist compliance date: 1201  
 Air prog code hist file: SIP SOURCE

State compliance status: IN COMPLIANCE - INSPECTION  
 Hist compliance date: 1204  
 Air prog code hist file: SIP SOURCE

State compliance status: IN COMPLIANCE - INSPECTION  
 Hist compliance date: 1001  
 Air prog code hist file: SIP SOURCE

State compliance status: IN COMPLIANCE - INSPECTION  
 Hist compliance date: 1003  
 Air prog code hist file: SIP SOURCE

State compliance status: IN COMPLIANCE - INSPECTION  
 Hist compliance date: 1101  
 Air prog code hist file: SIP SOURCE

State compliance status: IN COMPLIANCE - INSPECTION  
 Hist compliance date: 1102  
 Air prog code hist file: SIP SOURCE

State compliance status: IN COMPLIANCE - INSPECTION  
 Hist compliance date: 1104  
 Air prog code hist file: SIP SOURCE

State compliance status: IN COMPLIANCE - INSPECTION  
 Hist compliance date: 1202  
 Air prog code hist file: SIP SOURCE

State compliance status: IN COMPLIANCE - INSPECTION  
 Hist compliance date: 1203  
 Air prog code hist file: SIP SOURCE

Compliance & Violation Data by Minor Sources:  
 Air program code: SIP SOURCE  
 Plant air program pollutant: VOLATILE ORGANIC COMPOUNDS  
 Default pollutant classification: POTENTIAL UNCONTROLLED EMISSIONS < 100 TONS/YEAR  
 Def. poll. compliance status: IN COMPLIANCE - INSPECTION  
 Def. attainment/non attainment: Not reported  
 Repeat violator date: Not reported  
 Turnover compliance: Not reported

**A26 Target Property** 1462 FARMINGTON AVE BRISTOL, CT CT MANIFEST CT SPILLS CT PROPERTY S109736074 N/A

**Site 26 of 57 in cluster A**

**Actual: 284 ft.** CT MANIFEST:

Waste:  
 Manifest No: CTB0054468  
 Year: 1987  
 Waste Occurrence: 1  
 UNNA: 1993  
 Hazard Class: FLAMMABLE  
 US Dot Description: WASTE GAS & WATER NOS LIQUID  
 No of Containers: 001  
 Container Type: TT  
 Quantity: 100  
 Weight/Volume: G  
 Additional Description: N  
 Handling Code: T50  
 Date Record Was Last Modified: 2004-04-27 00:00:00  
 DEO Who Last Modified Record: IG

Waste CD:  
 Manifest No: CTB0054468  
 Year: 1987  
 Waste Occurrence: 1  
 EPA Waste Code: D001  
 Recycled Waste?: False  
 Date Record Was Last Modified: 2004-04-27 00:00:00  
 DEO Who Last Modified Record: IG

Detail:  
 Year: 1987  
 Manifest ID: CTB0054468  
 TSDF EPA ID: CTD021816889  
 TSDF Name: UNITED WASTE OIL CO INC  
 TSDF Address: 136 GRACEY AVE  
 TSDF City,St,Zip: MERIDEN, CT 06450  
 TSDF Country: USA  
 TSDF Telephone: Not reported  
 Transport Date: 02/04/1987  
 Transporter EPA ID: CTD021816889  
 Transporter Name: UNITED WASTE OIL COMPANY INC  
 Transporter Country: USA  
 Transporter Phone: Not reported  
 Trans 2 Date: Not reported  
 Trans 2 EPA ID: Not reported  
 Trans 2 Name: Not reported  
 Trans 2 Address: Not reported  
 Trans 2 City,St,Zip: CT  
 Trans 2 Country: USA  
 Trans 2 Phone: Not reported  
 EPA ID: CTP000005976  
 Generator Phone: Not reported  
 Generator Mailing Addr: 1462 FARMINGTON AVE  
 Generator Mailing Town: BRISTOL  
 Generator Mailing State: CT

(Continued) S109736074

Generator Mailing Zip: 06010  
 Generator Mailing Country: USA  
 Special Handling: No  
 Discrepancies: No  
 Date Shipped: 02/04/1987  
 Date Received: 02/04/1987  
 Last modified date: 04/27/2004  
 Last modified by: IG  
 Comments: Not reported

SPILLS:  
 Year of Database: 2011  
 Case Number: 201100635  
 Who Took Spill: 205  
 Assigned To: 0  
 Report Date: 02/10/2011  
 Report Time: 12:29:59  
 Date Release: 02/10/2011  
 Time Responded: Not reported  
 Reported By: dispatch  
 Phone: 860 5843011  
 Representing: btd  
 Terminated: YES  
 Recovd (Total): 0  
 Total (Water): 0  
 Facility Status: CLOSED  
 Continuous Spill: False  
 Released Substance: GASOLINE  
 Qty: 3 (Gallons)  
 Emergency Measure: Not reported  
 Water Body: n/a  
 Discharger: unk  
 Telephone: Not reported  
 Responsible Party: Not reported  
 RP Address 1: Not reported  
 RP City,St,Zip: CT  
 Historic: False  
 Waterbody: False  
 Time Stamp: 2011-02-10 17:54:35  
 Sr Inspector: Cox, Michael  
 At Inspector: \*\*NO RESPONSE  
 User Stamp: CGuzman  
 Comments: Not reported  
 Action: Removed  
 Other Action: Not reported  
 Action: Contained  
 Other Action: Not reported  
 Agency ID: DEP Dispatch  
 Other Agency: Not reported  
 DEP Bureau: Not reported  
 DEP Agency: Not reported  
 Agency ID: LOCAL FIRE DEPARTMENT  
 Other Agency: Not reported  
 DEP Bureau: Not reported  
 DEP Agency: Not reported  
 Cause ID: Overfill

(Continued) S109736074

Other Cause: Not reported  
 Media ID: Ground Surface  
 Other Media: Not reported  
 Class ID: Transportation  
 Other Class: Not reported  
 Class ID: Private  
 Other Class: Not reported  
 Release Type: petroleum  
 Other Release: Not reported  
 Waterbody: Other  
 Other Wtrbody: none

Year of Database: 2011  
 Case Number: 201101445  
 Who Took Spill: 205  
 Assigned To: 928  
 Report Date: 03/24/2011  
 Report Time: 10:36:32  
 Date Release: 03/24/2011  
 Time Responded: 10:15:00  
 Reported By: Scott Parker  
 Phone: 845 250162  
 Representing: Chestnut Petroleum Distributors  
 Terminated: YES  
 Recovd (Total): 0  
 Total (Water): 0  
 Facility Status: CLOSED  
 Continuous Spill: False  
 Released Substance: GASOLINE  
 Qty: 10 (Gallons)  
 Emergency Measure: Not reported  
 Water Body: Not reported  
 Discharger: CROWLEY AUTO DEALERSHIP  
 Telephone: 860 5400556  
 Responsible Party: YES  
 RP Address 1: 1451 FARMINGTON AVENUE  
 RP City,St,Zip: BRISTOL, CT 06010  
 Historic: False  
 Waterbody: False  
 Time Stamp: 2011-11-15 07:50:14  
 Sr Inspector: Cox, Michael  
 At Inspector: POYNTON, DAVE  
 User Stamp: mgranill  
 Comments: Not reported  
 Action: Contracted  
 Other Action: Not reported  
 Action: Other  
 Other Action: TMC attempt to contain  
 Action: Investigated  
 Other Action: Not reported  
 Agency ID: DEP Dispatch  
 Other Agency: Not reported  
 DEP Bureau: Not reported  
 DEP Agency: Not reported  
 Agency ID: LOCAL FIRE DEPARTMENT  
 Other Agency: Not reported  
 DEP Bureau: Not reported

**(Continued)** **S109736074**

DEP Agency: Not reported  
 Cause ID: Overfill  
 Other Cause: Not reported  
 Media ID: Ground Surface  
 Other Media: Not reported  
 Media ID: Other  
 Other Media: concrete  
 Class ID: Commercial  
 Other Class: Not reported  
 Release Type: petroleum  
 Other Release: Not reported  
 Waterbody: Other  
 Other Wtbody: possible catch basin

Year of Database: 2012  
 Case Number: 201207490  
 Who Took Spill: 203  
 Assigned To: 925  
 Report Date: 12/20/2012  
 Report Time: 17:58:03  
 Date Release: 12/20/2012  
 Time Responded: Not reported  
 Reported By: Wright  
 Phone: 860 5843011  
 Representing: FD  
 Terminated: YES  
 Recvd (Total): 0  
 Total (Water): 0  
 Facility Status: CLOSED  
 Continuous Spill: False  
 Released Substance: GASOLINE  
 Qty: 5 (Gallons)  
 Emergency Measure: FD on scene. No response requested.  
 Water Body: Unknown  
 Discharger: SHELL GAS STATION  
 Telephone: 860 5853777  
 Responsible Party: YES  
 RP Address 1: 1461 FARMINGTON AVE  
 RP City,St,Zip: Bristol, CT 06010

Historic: False  
 Waterbody: False  
 Time Stamp: 2013-04-04 10:41:39  
 Sr Inspector: SUSAN CABELL  
 At Inspector: LIANO, MARK  
 User Stamp: Granilo  
 Comments: Not reported  
 Action: Other  
 Other Action: FD on scene  
 Agency ID: DEP Dispatch  
 Other Agency: Not reported  
 DEP Bureau: Not reported  
 DEP Agency: Not reported  
 Agency ID: LOCAL FIRE DEPARTMENT  
 Other Agency: Not reported  
 DEP Bureau: Not reported  
 DEP Agency: Not reported  
 Cause ID: Overfill

**(Continued)** **S109736074**

Other Cause: Not reported  
 Media ID: Ground Surface  
 Other Media: Not reported  
 Class ID: Private  
 Other Class: Not reported  
 Release Type: petroleum  
 Other Release: Not reported

CT Property:  
 Seller Name: Motive Enterprises LLC  
 Buyer Name: CPD Properties-1462 Farmington Ave LLC  
 Certifying Party: CPD Properties-195 Prospect Street LLC  
 Certifying Attention Person: Cal Jamal  
 Title Of Certifying Person: Not reported  
 Certifying Person Address: 536 Main Street  
 Certifying Person City,St,Zip: New Paltz, NY 12561  
 Property Transfer Forms: Form III (DEP-PERD-PTP-203) when a discharge, spillage, uncontrolled loss, seepage or filtration of hazardous waste has occurred at the parcel that has not been fully remediated or the environmental conditions at the parcel are unknown. The person signing the Form III certification agrees to investigate and remediate the site in accordance with the remediation standards. The statute does not require completion of remediation before the parcel is transferred. Any person submitting a Form III shall simultaneously submit a completed Environmental Condition Assessment Form (ECAF)(DEP-PERD-PTP-200).

Date Received: 09/05/2007  
 Actin Date: 11/27/2007  
 Determination Date: 05/06/2008  
 LEP Verified/DEP Approval Date: Not reported  
 Rem Id: 8698  
 Remediation Location Id: 2773  
 Date Entered: 09/25/2007  
 Program: Property Transfer Program  
 GAO Site: False  
 Staff Full Name: Claire Foster  
 Super Date: 11/28/2007  
 Stage Of Project: Not reported  
 RP Level Of Activity: Not reported  
 RP Needed Level Of Activity: Not reported  
 Staff Level Of Activity: Not reported  
 Staff Needed Level Of Activity: Not reported  
 Public Interest: Not reported  
 PRP Cooperation: Not reported  
 Enforcement Status: Not reported  
 Level Of Complexity: Not reported  
 Complex Eng Or Sci: False  
 Complex Due To Public Involvement: False  
 Politically Complex: False  
 Complex Enforcement: False  
 Coordination With Other Bureaus: False  
 EPA Involvement: False  
 Staff Preference: Not reported  
 Readiness For Transfer: Not reported  
 Project Transfer Time: Not reported  
 Transfer Comments: Not reported  
 Staff As Of July 2000: Not reported

**(Continued)** **S109736074**

Initial Staff: Not reported  
 Type Of Transfer: real property  
 Salutation: Mr. Jamal  
 Relationship To Transfer: transferee  
 Audit Date: Not reported  
 Verif Type: Not reported  
 Audit Outcome: Not reported  
 GW: GA  
 Basin: Not reported  
 1st Payment: 3000  
 Pay Tag1: 490518  
 2nd Payment: Not reported  
 Pay Tag2: Not reported  
 RTN: 10/18/2007  
 Revised: 11/26/2007  
 ECAF Received: Not reported  
 Old Determination Date: Not reported  
 Redeterminationdate: Not reported  
 Previous Determination: Not reported  
 Monitoringoption: Not reported  
 Postremedialmonitoring: Not reported  
 Schedule Of IRI: 2008-02-29 00:00:00  
 Schedule Overdue: Not reported  
 Aprvl Sched: Not reported  
 Yr 1 Report: Not reported  
 Yr 2 Report: Not reported  
 Report Overdue: Not reported  
 Ext Aprvl Sched: Not reported  
 License #: Not reported  
 Project Phase: Not reported  
 PT Comments: Not reported  
 EPA Id Number: Not reported  
 GW Class: Not reported  
 SW Class: Not reported  
 AOC/O: Not reported  
 Water Lead(Y Or N): Not reported  
 Priority: Not reported  
 Project Status(A, I Or D): Not reported  
 Last Updated: Not reported  
 SR Comments: Not reported  
 Priority Or Work-Load: Not reported  
 Status: Not reported  
 Notes: Not reported  
 Special Project Name: Not reported  
 Special Project Comments: Not reported  
 DOT Project: Not reported  
 Pt Counter: 0  
 Project Complete: False  
 Project Inactive: False  
 Int Deposit #: Not reported  
 Deposit #: Not reported  
 Spill Case #: Not reported  
 Diversion Id: 0  
 Public Notice: Not reported  
 RAP Received: Not reported  
 RAP Approved: Not reported  
 Compliance Category: b

**(Continued)** **S109736074**

Delete Record: False  
 ECAF Reviewed By: Not reported  
 Not Locatable: False  
 Primary Address: False  
 AKA Site Name: False  
 Primary Site Name: True  
 AKA Site Address: False  
 Lead: LEP

**A27 GULF SERVICE STATION CT LUST S110775468**  
**Target 1182 FARMINGTON AVE. CT CPCS N/A**  
**Property BRISTOL, CT 06010**

**Site 27 of 57 in cluster A**

**Actual: 284 ft.**

LUST:  
 LUST Id: 93  
 LUST Facility Id: 535  
 LUST Case Id: 28119  
 LUST Status: LUST Completed  
 Processing Status: Not reported  
 EPA Reportable: True  
 Motor Fuel: True  
 Diesel: False  
 Gasoline: True  
 Other: True  
 Other Release: Waste Oil  
 No Release: False  
 Leak: False  
 Tank: True  
 Piping: False  
 Overfill: False  
 Removal: True  
 Incident Date: 1988-11-22 00:00:00  
 Entry Date: Not reported  
 Site Case Id: Not reported  
 UST Site Id: 1059  
 Cost Recovery Spill Case #: Not reported  
 Old SITS Number: Not reported  
 Case Log Id: Not reported  
 Monthly Report Id: 0  
 LUST Owner Id: 6636  
 LUST Owner Id: Not reported  
 UST Event Id: 92  
 Contact Info: Not reported  
 Contact EMail: Not reported  
 Site Contact City,St,Zip: Not reported  
 2nd Contact: Nick Tsacoyannis (BL Companies)  
 2nd Contact EMail: Not reported  
 2nd Contact Address: 355 Research Parkway  
 2nd Contact City,St,Zip: 80, CT 06450  
 2nd Contact Address 2: Not reported  
 2nd Contact City 2: Meriden  
 2nd Contact Phone Number: Not reported  
 2nd Contact Fax Number: Not reported  
 2nd Contact Type: Not reported  
 Facility City Num: 17  
 Site Contact: Not reported



MAP FINDINGS

GULF SERVICE STATION (Continued)

S110775468

Site Contact Address: Not reported  
 Site Contact Add 2: Not reported  
 Site Contact City 2: Not reported  
 Site Contact Phone: Not reported  
 Site Contact Fax: Not reported  
 Site Contact Type: Not reported  
 Department Contact 1: Not reported  
 Department Contact 2: Not reported  
 Referral Source: Not reported  
 Offsite Source: False  
 Date Referred: Not reported  
 Emergency: False  
 Private Heating Fuel: False  
 Commercial Heating Fuel: False  
 Commercial HF < 2100 Gal.: False  
 Commercial HF > 2100 Gal.: False  
 Commercial HF - Size Unk: False  
 No LUST Site: False  
 Cost Recvry Prgm Candidate: False  
 OCSR Complete: False  
 Follow Up Flag: False  
 Alternate Water Supply: False  
 Relocation: False  
 Responsible Party: False  
 Responsible Email: Not reported  
 Resp Party Name: Steve Yuschak  
 Resp Party Address: 88 George Street  
 Resp Party City,St,Zip: Bristol, CT 06010  
 Resp Party Town Number: 17  
 Resp Party Phone: 2035846375  
 Resp Party Fax: Not reported  
 Resp Party Name 2: Not reported  
 Resp Party Address 2: Not reported  
 Resp Party Phone 2: Not reported  
 Investigator Id: 31  
 Follow Update: Not reported  
 Area Lextent: Not reported  
 Annual Precipitation: Not reported  
 Affected Population: Not reported  
 Population Setting: Not reported  
 Ground Water Direction: Not reported  
 Ground Water Gradient: Not reported  
 Hydro Basin: Not reported  
 Drastic: Not reported  
 Geo Setting: Not reported  
 Ground Water Classification: GA  
 Receptor: Not reported  
 Ground Water Flow Direction: Not reported  
 Ground Water Depth: Not reported  
 Areas Of Concern: Not reported  
 Free Product Inches: Not reported  
 Fund Date: Not reported  
 Fund Planned: No  
 Fund Outlaged: No  
 Fund Outlaged: No  
 Fund Judgment: No  
 Fund Recovered: No

MAP FINDINGS

GULF SERVICE STATION (Continued)

S110775468

Cellar Borings: False  
 Install Micro Wells: False  
 Ground Water Sample: True  
 Soil Sample: True  
 Soil Gas: False  
 Site Inspect: False  
 Soil Excavate: True  
 Geo Probe: False  
 Survey: False  
 Potable Well Sample: False  
 Sample MWS: False  
 Ground Water Gauging: False  
 Soil Venting: False  
 Active: False  
 NOV Action: None  
 NOV Issued: Not reported  
 NOV Due: Not reported  
 NOV Received: Not reported  
 NOV Closed: Not reported  
 NOV Disc Date: Not reported  
 NOV Issued Date: Not reported  
 NOV Compliance Sched: Not reported  
 NOV Admin Order: Not reported  
 NOV Referred To Ag: Not reported  
 Stop All NOV Actions: False  
 Release Invest Rpt: False  
 DEP App Letter 1: False  
 Correct Action Plan: False  
 DEP App Letter 2: False  
 Rem Sys Install: False  
 Rem Sys Install Date: Not reported  
 Closure Date: Not reported  
 Rem Sys Monitoring Rpt: False  
 Orly Gwater Mon Rpt: False  
 Closure Req Rpt: False  
 DEP Closure Letter: False  
 Referred To: Not reported  
 No Wells: Not reported  
 Lph Wells: Not reported  
 User Stamp: Allison Forrest/AFornest  
 Date Stamp: 2011-01-25 00:00:00  
 Correspondence: Not reported  
 Environmental Impact: Not reported  
 FollowUp: Not reported  
 GW Comments: Not reported  
 Location Desc: Not reported  
 NOV Comments: Not reported  
 Release Desc: Not reported  
 Running Comments: Not reported  
 Work Performed: Not reported

CPCS:  
 Site Type: LUST  
 LUST Status: LUST Completed (DEP's significant hazard definition)  
 PTP Form: Not reported  
 Program: Not reported  
 Comments: Not reported

MAP FINDINGS

GULF SERVICE STATION (Continued)

S110775468

Site Type Definition: Leaking Underground Storage Tanks Completed

**A28**  
 Target Property: 974 FARMINGTON AVE BRISTOL, CT

**Actual:** 284 ft.

**CT SPILLS** S109031974 N/A

**Site 28 of 57 in cluster A**

SPILLS:  
 Year of Database: 2008  
 Case Number: 200801079  
 Who Took Spill: 206  
 Assigned To: 0  
 Report Date: 02/21/2008  
 Report Time: 19:46:10  
 Date Release: 02/21/2008  
 Time Responded: Not reported  
 Reported By: JOSEPH CARRERA, HARTFORD CORRECTIONS  
 Phone: 860 2401840  
 Representing: SHARON RICHARDSON 860-585-1578  
 Terminated: NO  
 Recovd (Total): 0  
 Total (Water): 0  
 Facility Status: CLOSED  
 Continuous Spill: False  
 Released Substance: MERCURY  
 Qty: 0 (Gallons)  
 Emergency Measure: AN INMATE AT HARTFORD CORRECTIONS MARK RICHARDSON HAS BEEN SWALLOWING MERCURY AND HIS WIFE FEARS THAT THERE MAY BE MERCURY IN HER HOME AT 974 FARMINGTON AVE BRISTOL.

Water Body: NA  
 Discharge: Not reported  
 Telephone: Not reported  
 Responsible Party: Not reported  
 RP Address 1: Not reported  
 RP City,St,Zip: CT  
 Historic: False  
 Waterbody: False  
 Time Stamp: 2008-02-28 11:12:08  
 Sr Inspector: Kinney, Clarence  
 At Inspector: \*\*NO RESPONSE  
 User Stamp: mgranil  
 Comments: Not reported  
 Agency ID: DEP Dispatch  
 Other Agency: Not reported  
 DEP Bureau: Not reported  
 DEP Agency: Not reported  
 Media ID: Inside Building  
 Other Media: Not reported  
 Release Type: chemical  
 Other Release: Not reported  
 Waterbody: Other  
 Other Wtrbody: NA

MAP FINDINGS

**A29** HOME DEPOT HD 6229  
 Target Property: 1149 FARMINGTON AVE BRISTOL, CT 06010

**CT MANIFEST** S109756210 N/A

**Site 29 of 57 in cluster A**

**Actual:** 284 ft.

**CT MANIFEST:**

Waste:  
 Manifest No: 002499787JJK  
 Year: 2007  
 Waste Occurrence: 1  
 UNNA: 1263  
 Hazard Class: 3  
 US Dot Description: PAINT OR PAINT RELATED MATERIAL  
 No of Containers: 002  
 Container Type: DM  
 Quantity: 281  
 Weight/Volume: P  
 Additional Description: Not reported  
 Handling Code: Not reported  
 Date Record Was Last Modified: 2008-10-02 00:00:00  
 DEO Who Last Modified Record: DMG

Manifest No: 002499787JJK  
 Year: 2007  
 Waste Occurrence: 2  
 UNNA: 2588  
 Hazard Class: 6.1  
 US Dot Description: PESTICIDES, SOLID, TOXIC, N.O.S.  
 No of Containers: 001  
 Container Type: DM  
 Quantity: 262  
 Weight/Volume: P  
 Additional Description: Not reported  
 Handling Code: Not reported  
 Date Record Was Last Modified: 2008-10-02 00:00:00  
 DEO Who Last Modified Record: DMG

Waste CD:  
 Manifest No: 002499787JJK  
 Year: 2007  
 Waste Occurrence: 1  
 EPA Waste Code: D001  
 Recycled Waste?: False  
 Date Record Was Last Modified: 2008-10-02 00:00:00  
 DEO Who Last Modified Record: DMG

Manifest No: 002499787JJK  
 Year: 2007  
 Waste Occurrence: 2  
 EPA Waste Code: D016  
 Recycled Waste?: False  
 Date Record Was Last Modified: 2008-10-02 00:00:00  
 DEO Who Last Modified Record: DMG

Detail:  
 Year: 2007  
 Manifest ID: 002499787JJK

HOME DEPOT HD 6229 (Continued)

S109756210

TSDF EPA ID: RID040098352  
 TSDF Name: NORTHLAND ENVIRONMENTAL INC  
 TSDF Address: 275 ALLENS AVE  
 TSDF City,St,Zip: PROVIDENCE, RI 02905  
 TSDF Country: USA  
 TSDF Telephone: 4017816340  
 Transport Date: 06/25/2007  
 Transporter EPA ID: RID98090986  
 Transporter Name: 21ST CENTURY ENVIRONMENTAL MGMTLLC OF RI  
 Transporter Country: USA  
 Transporter Phone: (401)781-6340  
 Trans 2 Date: Not reported  
 Trans 2 EPA ID: Not reported  
 Trans 2 Name: Not reported  
 Trans 2 Address: Not reported  
 Trans 2 City,St,Zip: CT  
 Trans 2 Country: USA  
 Trans 2 Phone: Not reported  
 EPA ID: CTR000502922  
 Generator Phone: 7606028700  
 Generator Mailing Addr: 1905 ASTON AVE # 100  
 Generator Mailing Town: CARLSBAD  
 Generator Mailing State: CA  
 Generator Mailing Zip: 92008  
 Generator Mailing Country: USA  
 Special Handling: Not reported  
 Discrepancies: Not reported  
 Date Shipped: 06/25/2007  
 Date Received: 06/25/2007  
 Last modified date: 12/23/2008  
 Last modified by: JEB  
 Comments: Not reported

Waste:

Manifest No: ris0126367  
 Year: 2006  
 Waste Occurrence: 1  
 UNNA: 3077  
 Hazard Class: 9  
 US Dot Description: HAZARDOUS WASTE, SOLID, N.O.S.  
 No of Containers: 1  
 Container Type: CF  
 Quantity: 10  
 Weight/Volume: P  
 Additional Description: Not reported  
 Handling Code: Not reported  
 Date Record Was Last Modified: 2007-10-25 00:00:00  
 DEO Who Last Modified Record: JEB  
 Manifest No: ris0126367  
 Year: 2006  
 Waste Occurrence: 2  
 UNNA: 3264  
 Hazard Class: 8  
 US Dot Description: CORROSIVE LIQUID, ACIDIC, INORGANIC, N.O.S.  
 No of Containers: 1

HOME DEPOT HD 6229 (Continued)

S109756210

Container Type: DF  
 Quantity: 30  
 Weight/Volume: P  
 Additional Description: Not reported  
 Handling Code: Not reported  
 Date Record Was Last Modified: 2007-10-25 00:00:00  
 DEO Who Last Modified Record: JEB

Waste CD:

Manifest No: ris0126367  
 Year: 2006  
 Waste Occurrence: 1  
 EPA Waste Code: D009  
 Recycled Waste?: False  
 Date Record Was Last Modified: 2007-10-25 00:00:00  
 DEO Who Last Modified Record: JEB  
 Manifest No: ris0126367  
 Year: 2006  
 Waste Occurrence: 2  
 EPA Waste Code: D002  
 Recycled Waste?: False  
 Date Record Was Last Modified: 2007-10-25 00:00:00  
 DEO Who Last Modified Record: JEB

Detail:

Year: 2006  
 Manifest ID: ris0126367  
 TSDF EPA ID: RID040098352  
 TSDF Name: NORTHLAND ENVIRONMENTAL INC  
 TSDF Address: 275 ALLENS AVE  
 TSDF City,St,Zip: PROVIDENCE, RI 02905  
 TSDF Country: USA  
 TSDF Telephone: 4017816340  
 Transport Date: 06/09/2006  
 Transporter EPA ID: RID98090986  
 Transporter Name: 21ST CENTURY ENVIRONMENTAL MGT OF RI  
 Transporter Country: USA  
 Transporter Phone: (401)781-6340  
 Trans 2 Date: Not reported  
 Trans 2 EPA ID: Not reported  
 Trans 2 Name: Not reported  
 Trans 2 Address: Not reported  
 Trans 2 City,St,Zip: CT  
 Trans 2 Country: USA  
 Trans 2 Phone: Not reported  
 EPA ID: CTR000502922  
 Generator Phone: 7606028700  
 Generator Mailing Addr: 1905 ASTON AVE # 100  
 Generator Mailing Town: CARLSBAD  
 Generator Mailing State: CA  
 Generator Mailing Zip: 92008  
 Generator Mailing Country: USA  
 Special Handling: Not reported  
 Discrepancies: Not reported  
 Date Shipped: 06/09/2006

HOME DEPOT HD 6229 (Continued)

S109756210

Date Received: 06/09/2006  
 Last modified date: 10/25/2007  
 Last modified by: JEB  
 Comments: Not reported

A30 Target Property O L S CORP 1462 FARMINGTON AVE BRISTOL, CT 06010

CT MANIFEST S109738717 N/A

Site 30 of 57 in cluster A

Actual: 284 ft.

CT MANIFEST:

Waste:  
 Manifest No: CTC0228940  
 Year: 1989  
 Waste Occurrence: 1  
 UNNA: 1993  
 Hazard Class: FLAMMABLE  
 US Dot Description: WASTE FLAMMABLE LIQUID, NOS  
 No of Containers: 001  
 Container Type: TT  
 Quantity: 230  
 Weight/Volume: G  
 Additional Description: Y  
 Handling Code: S02  
 Date Record Was Last Modified: 2004-04-27 00:00:00  
 DEO Who Last Modified Record: IG

Waste CD:

Manifest No: CTC0228940  
 Year: 1989  
 Waste Occurrence: 1  
 EPA Waste Code: D001  
 Recycled Waste?: False  
 Date Record Was Last Modified: 2004-04-27 00:00:00  
 DEO Who Last Modified Record: IG

Detail:

Year: 1989  
 Manifest ID: CTC0228940  
 TSDF EPA ID: CTD021816889  
 TSDF Name: UNITED OIL RECOVERY INC  
 TSDF Address: 136 GRACEY AVE  
 TSDF City,St,Zip: MERIDEN, CT 06450  
 TSDF Country: USA  
 TSDF Telephone: Not reported  
 Transport Date: 05/02/1989  
 Transporter EPA ID: CTD021816889  
 Transporter Name: UNITED OIL RECOVERY INC  
 Transporter Country: USA  
 Transporter Phone: Not reported  
 Trans 2 Date: Not reported  
 Trans 2 EPA ID: Not reported  
 Trans 2 Name: Not reported  
 Trans 2 Address: Not reported

O L S CORP (Continued)

S109738717

Trans 2 City,St,Zip: CT  
 Trans 2 Country: USA  
 Trans 2 Phone: Not reported  
 EPA ID: CTF000009351  
 Generator Phone: 2035893777  
 Generator Mailing Addr: 1462 FARMINGTON AVE  
 Generator Mailing Town: BRISTOL  
 Generator Mailing State: CT  
 Generator Mailing Zip: 06010  
 Generator Mailing Country: USA  
 Special Handling: No  
 Discrepancies: No  
 Date Shipped: 05/02/1989  
 Date Received: 05/02/1989  
 Last modified date: 04/27/2004  
 Last modified by: IG  
 Comments: Not reported

A31 Target Property FAS MART 300 1053 FARMINGTON AVE BRISTOL, CT 06010

CT UST U004009417 N/A

Site 31 of 57 in cluster A

Actual: 284 ft.

UST:

Facility Id: 17-540  
 Latitude: Not reported  
 Longitude: Not reported  
 Owner: GPM INVESTMENTS LLC  
 Owner Address: 8565 MAGELLAN PKWY  
 Owner Address 2: Not reported  
 Owner City,St,Zip: RICHMOND, VA 232271167  
 Tank ID: 540-1  
 Compartment ID: 540-1  
 Compartment Num: 1  
 Alt. Tank ID: A1  
 Tank Status: Permanently Closed  
 Tank Material: Asphalt Coated or Bare Steel  
 Secondary Material: Not reported  
 Capacity: 10000  
 Substance: Gasoline  
 Date Installed: 11/01/1983  
 Date Last Used: 07/01/1989  
 Closure Status: Tank was Removed From Ground  
 Pipe Material: Bare or Galvanized Steel  
 Pipe Mode Description: Not reported  
 Spill Installed: Not reported  
 Overfill Installed: Not reported

Tank ID: 540-2  
 Compartment ID: 540-2  
 Compartment Num: 1  
 Alt. Tank ID: A1R1  
 Tank Status: Currently In Use  
 Tank Material: Fiberglass Reinforced Plastic

FAS MART 300 (Continued) U004009417

Secondary Material: Double-Walled  
Capacity: 12000  
Substance: Gasoline  
Date Installed: 12/01/1989  
Date Last Used: Not reported  
Closure Status: Not reported  
Pipe Material: Rigid Fiberglass Reinforced Plastic  
Pipe Mode Description: Double-Walled  
Spill Installed: Spill Bucket  
Overfill Installed: Ball Float Device

Tank ID: 540-3  
Compartment ID: 540-3  
Compartment Num: 1  
Alt. Tank ID: B2  
Tank Status: Permanently Closed  
Tank Material: Asphalt Coated or Bare Steel  
Secondary Material: Not reported  
Capacity: 10000  
Substance: Gasoline  
Date Installed: 10/01/1981  
Date Last Used: 07/01/1989  
Closure Status: Tank was Removed From Ground  
Pipe Material: Bare or Galvanized Steel  
Pipe Mode Description: Not reported  
Spill Installed: Not reported  
Overfill Installed: Not reported

Tank ID: 540-4  
Compartment ID: 540-4  
Compartment Num: 1  
Alt. Tank ID: B2R1  
Tank Status: Currently In Use  
Tank Material: Fiberglass Reinforced Plastic  
Secondary Material: Double-Walled  
Capacity: 12000  
Substance: Gasoline  
Date Installed: 12/01/1989  
Date Last Used: Not reported  
Closure Status: Not reported  
Pipe Material: Rigid Fiberglass Reinforced Plastic  
Pipe Mode Description: Double-Walled  
Spill Installed: Spill Bucket  
Overfill Installed: Ball Float Device

Tank ID: 540-5  
Compartment ID: 540-5  
Compartment Num: 1  
Alt. Tank ID: C3  
Tank Status: Permanently Closed  
Tank Material: Asphalt Coated or Bare Steel  
Secondary Material: Not reported  
Capacity: 10000  
Substance: Gasoline

FAS MART 300 (Continued) U004009417

Date Installed: 11/01/1983  
Date Last Used: 07/01/1989  
Closure Status: Tank was Removed From Ground  
Pipe Material: Bare or Galvanized Steel  
Pipe Mode Description: Not reported  
Spill Installed: Not reported  
Overfill Installed: Not reported

Tank ID: 540-6  
Compartment ID: 540-6  
Compartment Num: 1  
Alt. Tank ID: C3R1  
Tank Status: Currently In Use  
Tank Material: Fiberglass Reinforced Plastic  
Secondary Material: Double-Walled  
Capacity: 10000  
Substance: Gasoline  
Date Installed: 12/01/1989  
Date Last Used: Not reported  
Closure Status: Not reported  
Pipe Material: Rigid Fiberglass Reinforced Plastic  
Pipe Mode Description: Double-Walled  
Spill Installed: Spill Bucket  
Overfill Installed: Ball Float Device

A32 Target Property 376 SCOTT SWAMP ROAD FARMINGTON, CT CT LUST S105439445  
CT SPILLS N/A  
CT CPCS

Site 32 of 57 in cluster A  
Actual: 284 ft.  
LUST:  
LUST Id: 5569  
LUST Facility Id: Not reported  
LUST Case Id: 33694  
Lust Status: LUST Completed  
Processing Status: Not reported  
EPA Reportable: False  
Motor Fuel: False  
Diesel: False  
Gasoline: False  
Other: False  
Other Release: Not reported  
No Release: False  
Leak: False  
Tank: False  
Piping: False  
Overfill: False  
Removal: False  
Incident Date: 1998-02-06 00:00:00  
Entry Date: Not reported  
Site Case Id: 9800685  
UST Site Id: Not reported  
Cost Recovery Spill Case #: Not reported  
Old SITS Number: Not reported  
Case Log Id: Not reported  
Monthly Report Id: 0

(Continued) S105439445

UST Owner Id: Not reported  
LUST Owner Id: Not reported  
UST Event Id: 5681  
Contact Info: Not reported  
Contact EMail: Not reported  
Site Contact City,St,Zip: UNKNOWN  
2nd Contact: Not reported  
2nd Contact EMail: Not reported  
2nd Contact Address: Not reported  
2nd Contact City,St,Zip: UNKNOWN  
2nd Contact Address 2: Not reported  
2nd Contact City 2: Not reported  
2nd Contact Phone Number: Not reported  
2nd Contact Fax Number: Not reported  
2nd Contact Type: Not reported  
Facility City Num: 52  
Site Contact: Not reported  
Site Contact Address: Not reported  
Site Contact Add 2: Not reported  
Site Contact City 2: Not reported  
Site Contact Phone: Not reported  
Site Contact Fax: Not reported  
Site Contact Type: Not reported  
Department Contact 1: Not reported  
Department Contact 2: Not reported  
Referral Source: Not reported  
Offsite Source: False  
Date Referred: Not reported  
Emergency: False  
Private Heating Fuel: True  
Commercial Heating Fuel: False  
Commercial HF < 2100 Gal.: False  
Commercial HF > 2100 Gal.: False  
Commercial HF - Size Unk.: False  
No LUST Site: False  
Cost Recvry Prgm Candidate: False  
OCSRD Complete: True  
Follow Up Flag: False  
Alternate Water Supply: False  
Relocation: False  
Responsible Party: False  
Responsible EMail: Not reported  
Resp Party Name: Not reported  
Resp Party Address: Not reported  
Resp Party City,St,Zip: Not reported  
Resp Party Town Number: UNKNOWN  
Resp Party Phone: Not reported  
Resp Party Fax: Not reported  
Resp Party Name 2: Not reported  
Resp Party Address 2: Not reported  
Resp Party Phone 2: Not reported  
Investigator Id: 18  
Follow Update: Not reported  
Area Levelet: Not reported  
Annual Precipitation: Not reported  
Affected Population: Not reported  
Population Setting: Not reported

(Continued) S105439445

Ground Water Direction: Not reported  
Ground Water Gradient: Not reported  
Hydro Basin: Not reported  
Drastic: Not reported  
Geo Setting: Not reported  
Ground Water Classification: Not reported  
Receptor: Not reported  
Ground Water Flow Direction: Not reported  
Ground Water Depth: Not reported  
Areas Of Concern: Not reported  
Free Product Inches: Not reported  
Fund Date: Not reported  
Fund Planned: No  
Fund Obligated: No  
Fund Outlaid: No  
Fund Judgment: No  
Fund Recovered: No  
Cellar Borings: False  
Install Micro Wells: False  
Ground Water Sample: False  
Soil Sample: False  
Soil Gas: False  
Site Inspect: False  
Soil Excavate: False  
Geo Probe: False  
Survey: False  
Potable Well Sample: False  
Sample MWS: False  
Ground Water Gauging: False  
Soil Venting: False  
Active: False  
NOV Action: None  
NOV Issued: Not reported  
NOV Due: Not reported  
NOV Received: Not reported  
NOV Closed: Not reported  
NOV Disc Date: Not reported  
NOV Issued Date: Not reported  
NOV Compliance Sched: Not reported  
NOV Admin Order: Not reported  
NOV Referred To Ag: Not reported  
Stop All NOV Actions: False  
Release Invest Rpt: False  
DEP App Letter 1: False  
Correct Action Plan: False  
DEP App Letter 2: False  
Rem Sys Install: False  
Rem Sys Install Date: Not reported  
Closure Date: Not reported  
Rem Sys Monitoring Rpt: False  
Orly Gwater Mon Rpts: False  
Closure Req Rpt: False  
DEP Closure Letter: False  
Referred To: Not reported  
No Wells: Not reported  
Lph Wells: Not reported  
User Stamp: Not reported

MAP FINDINGS

(Continued) S105439445  
 Date Stamp: Not reported  
 Correspondence: Not reported  
 Environmental Impact: Not reported  
 FollowUp: Not reported  
 GW Comments: Not reported  
 Location Desc: Not reported  
 NOV Comments: Not reported  
 Release Desc: Not reported  
 Running Comments: # 2 FUEL OIL , RUPTURED 275 GALLON OIL TANK IN BASEMENT CRAWL SPACE  
 Work Performed: Not reported

SPILLS:

Year of Database: 1998  
 Case Number: 8600685  
 Who Took Spill: 922  
 Assigned To: 915  
 Report Date: 02/06/1998  
 Report Time: 12:23:14  
 Date Release: 02/06/1998  
 Time Responded: 12:00:00  
 Reported By: STACY DEROSIER  
 Phone: 860 2258545  
 Representing: C.F OIL COMPANY  
 Terminated: NO  
 Recovd (Total): 10  
 Total (Water): 0  
 Facility Status: Closed  
 Continuous Spill: False  
 Released Substance: #2 FUEL OIL  
 Qty: 10 (Gallons)  
 Emergency Measure: RUPTURED 275 GALLON OIL TANK IN BASEMENT CRAWL SPACE  
 Water Body: NA  
 Discharge: GUY PARADISE  
 Telephone: 860 6771241  
 Responsible Party: YES  
 RP Address 1: 376 SCOTT SWAMP ROAD  
 RP City,St,Zip: FARMINGTON, CT 06032  
 Historic: False  
 Waterbody: False  
 Time Stamp: 1998-03-24 09:35:03  
 Sr Inspector: Aceto, John  
 At Inspector: Capuano, Mike  
 User Stamp: Not reported  
 Comments: Not reported  
 Action: Removed  
 Other Action: Not reported  
 Action: Contained  
 Other Action: Not reported  
 Action: Contracted  
 Other Action: Not reported  
 Agency ID: DEP  
 Other Agency: Not reported  
 DEP Bureau: BUREAU OF WASTE MANAGEMENT  
 DEP Agency: OIL AND CHEMICAL SPILL RESPONSE  
 Agency ID: LOCAL FIRE DEPARTMENT  
 Other Agency: Not reported  
 DEP Bureau: Not reported

MAP FINDINGS

(Continued) S105439445  
 DEP Agency: Not reported  
 Cause ID: Inground Tank Failure  
 Other Cause: Not reported  
 Media ID: Inside Building  
 Other Media: Not reported  
 Release Type: petroleum  
 Other Release: Not reported

CPCS:

Site Type: LUST  
 LUST Status: LUST Completed (DEP's significant hazard definition)  
 PTP Form: Not reported  
 Program: Not reported  
 Comments: # 2 Fuel Oil , Ruptured 275 Gallon Oil Tank In Basement Crawl Space Leaking Underground Storage Tanks Completed  
 Site Type Definition:

A33 SHELL OIL CO CT LUST S109743751  
 Target 1462 FARMINGTON AVE CT MANIFEST N/A  
 Property BRISTOL, CT 06010

Site 33 of 57 in cluster A

Actual: 284 ft. LUST:  
 LUST Id: 2961  
 LUST Facility Id: 221  
 LUST Case Id: 31032  
 LUST Status: LUST Completed  
 Processing Status: Not reported  
 EPA Reportable: True  
 Motor Fuel: True  
 Diesel: False  
 Gasoline: True  
 Other: False  
 Other Release: Not reported  
 No Release: False  
 Leak: False  
 Tank: True  
 Piping: False  
 Overtill: True  
 Removal: True  
 Incident Date: 1996-06-26 00:00:00  
 Entry Date: Not reported  
 Site Case Id: Not reported  
 UST Site Id: 752  
 Cost Recovery Spill Case #: Not reported  
 Old SITS Number: Not reported  
 Case Log Id: Not reported  
 Monthly Report Id: 0  
 UST Owner Id: 8243  
 LUST Owner Id: PCC  
 UST Event Id: 2969  
 Contact Info: Not reported  
 Contact Email: Not reported  
 Site Contact City,St,Zip: UNKNOWN  
 2nd Contact: Carrie Sharley (Sovereign Consulting, Inc)  
 2nd Contact Email: Not reported  
 2nd Contact Address: 6 Glen Road

MAP FINDINGS

SHELL OIL CO (Continued) S109743751  
 2nd Contact City,St,Zip: 97, CT 06482  
 2nd Contact Address 2: Not reported  
 2nd Contact City 2: Sandy Hook  
 2nd Contact Phone Number: 2032701007  
 2nd Contact Fax Number: 2032701102  
 2nd Contact Type: Project Manager  
 Facility City Num: 17  
 Site Contact: TMC  
 Site Contact Address: Not reported  
 Site Contact Add 2: Not reported  
 Site Contact City 2: Not reported  
 Site Contact Phone: Not reported  
 Site Contact Fax: Not reported  
 Site Contact Type: Not reported  
 Department Contact 1: Not reported  
 Department Contact 2: Not reported  
 Referral Source: Not reported  
 Offsite Source: False  
 Date Referred: Not reported  
 Emergency: False  
 Private Heating Fuel: False  
 Commercial Heating Fuel: False  
 Commercial HF < 2100 Gal.: False  
 Commercial HF > 2100 Gal.: False  
 Commercial HF - Size Unk: False  
 No LUST Site: False  
 Cost Recovry Prgm Candidate: False  
 OCSR Complete: False  
 Follow Up Flag: False  
 Alternate Water Supply: False  
 Relocation: False  
 Responsible Party: False  
 Responsible Email: jmcormick@cpdenergy.com  
 Resp Party Name: CPD Parent Properties  
 Resp Party Address: 536 Main Street  
 Resp Party City,St,Zip: New Falls, NY 125611609  
 Resp Party Town Number: Not reported  
 Resp Party Phone: 8452560162  
 Resp Party Fax: Not reported  
 Resp Party Name 2: Joseph McCormick (Environmental Compliance Manager)  
 Resp Party Address 2: Not reported  
 Resp Party Phone 2: 2039549400  
 Investigator Id: 56  
 Follow Update: Not reported  
 Area Lexent: Not reported  
 Annual Precipitation: Not reported  
 Affected Population: Not reported  
 Population Setting: Not reported  
 Ground Water Direction: Not reported  
 Ground Water Gradient: 0.04  
 Hydro Basin: Not reported  
 Drastic: Not reported  
 Geo Setting: Not reported  
 Ground Water Classification: GA  
 Receptor: quarterly  
 Ground Water Flow Direction: west  
 Ground Water Depth: 2.99-8.84

MAP FINDINGS

SHELL OIL CO (Continued) S109743751  
 Areas Of Concern: Not reported  
 Free Product Inches: Not reported  
 Fund Date: Not reported  
 Fund Planned: No  
 Fund Obligated: No  
 Fund Outlayed: No  
 Fund Judgment: No  
 Fund Recovered: No  
 Cellar Borings: False  
 Install Micro Wells: True  
 Ground Water Sample: True  
 Soil Sample: True  
 Soil Gas: False  
 Site Inspect: False  
 Soil Excavate: True  
 Geo Probe: False  
 Survey: False  
 Potable Well Sample: False  
 Sample MWS: True  
 Ground Water Gauging: False  
 Soil Venting: True  
 Active: False  
 NOV Action: None  
 NOV Issued: Not reported  
 NOV Due: Not reported  
 NOV Received: Not reported  
 NOV Closed: Not reported  
 NOV Disc Date: Not reported  
 NOV Issued Date: Not reported  
 NOV Compliance Sched: Not reported  
 NOV Admin Order: Not reported  
 NOV Referred To Ag: Not reported  
 Stop All NOV Actions: False  
 Release Invest Rpt: False  
 DEP App Letter 1: False  
 Correct Action Plan: False  
 DEP App Letter 2: False  
 Rem Sys Install: False  
 Rem Sys Install Date: Not reported  
 Closure Date: Not reported  
 Rem Sys Monitoring Rpt: False  
 Orly Gwater Mon Rpts: False  
 Closure Req Rpt: False  
 DEP Closure Letter: False  
 Referred To: Not reported  
 No Wells: 29  
 Lph Wells: 0  
 User Stamp: Allison Forrest/Forresta  
 Date Stamp: 2013-01-04 00:00:00  
 Correspondence: Action: Issued  
 Received: 12/2/  
 1997 GW Classification: GA One piece of correspondence from Water Re mediation files received on 12/2/97 from the EnviroTrac Inc. firm reports the GWMW sampling results. Private drinking water wells exist in the area. Max Aqueous BTEX =4.538ppb. Max Aqueous MTBE = 171,000 ppb. Letters in file petitioning homeowners for feasibility of extending the public water supply (perhaps reclassifying area to GB



SHELL OIL CO (Continued)

S109743751

given the extent of contamination).  
 Environmental Impact: Not reported  
 FollowUp: Not reported  
 GW Comments: quarterly sampling of specific wells, six properties located on Camp St., (within 981 feet of site) maintain private potable wells, 5 properties on Scott Swamp Rd (within 909 feet) maintain private potable wells. A residential property with a basement is located 154 feet southwest. Wetlands are located 881 feet north. The subject site and the property located at 749 Camp Ave. were connected to public water in March-April 2001. The property located at 759 Camp Ave. was connected to public water in Sept. 2001. (29 MWs, air sparge points and soil vapor extraction wells)  
 Location Desc: Not reported  
 NOV Comments: Not reported  
 Release Desc: A combination AS/SVE remediation system was installed onsite in July 1999 The AS system was upgraded on 8/24/01. The SVE system was reactivated on 9/1/01. The AS/SVE system was deactivated on 2/20/03 due to low VOC concentrations. The system was reactivated on 4/24/03 following the detection of elevated VOC concentrations. One SVE well and one AS well were added to this system in Sept. 2003 The AS/SVE system was deactivated on April 27, 2004 due to low VOC concentrations The subject site and the property located at 749 Camp Ave. were connected to public water in March-April 2001. The property located at 759 Camp Ave. was connected to public water in Sept. 2001  
 Running Comments: Spills Files, UST Enforcement Files, Remediation Files, Cleanup Fund Files, and LUST Files  
 Work Performed: Not reported

CT MANIFEST:

Waste:  
 Manifest No: MAG127079  
 Year: 1993  
 Waste Occurrence: 1  
 UNNA: 1993  
 Hazard Class: FLAMMABLE  
 US Dist Description: WASTE LIQ NOS GAS/WATER MIX  
 No of Containers: 001  
 Container Type: TT  
 Quantity: 300  
 Weight/Volume: G  
 Additional Description: Y  
 Handling Code: S02  
 Date Record Was Last Modified: 2004-04-27 00:00:00  
 DEO Who Last Modified Record: IG

Waste CD:  
 Manifest No: MAG127079  
 Year: 1993  
 Waste Occurrence: 1  
 EPA Waste Code: D001  
 Recycled Waste?: False  
 Date Record Was Last Modified: 2004-04-27 00:00:00  
 DEO Who Last Modified Record: IG

SHELL OIL CO (Continued)

S109743751

Detail:  
 Year: 1993  
 Manifest ID: MAG127079  
 TSDF EPA ID: MAD052924495  
 TSDF Name: ZECCO INC DBA NORTHBORO WST DISP  
 TSDF Address: 345 WEST MAIN ST  
 TSDF City,St,Zip: NORTHBORO, MA 01532  
 TSDF Country: USA  
 TSDF Telephone: Not reported  
 Transport Date: 04/07/1993  
 Transporter EPA ID: MAD052924495  
 Transporter Name: ZECCO INC DBA NORTHBORO WASTE DISPOSAL  
 Transporter Country: USA  
 Transporter Phone: Not reported  
 Trans 2 Date: Not reported  
 Trans 2 EPA ID: Not reported  
 Trans 2 Name: Not reported  
 Trans 2 Address: Not reported  
 Trans 2 City,St,Zip: CT  
 Trans 2 Country: USA  
 Trans 2 Phone: Not reported  
 EPA ID: CTP000014789  
 Generator Phone: 2035713100  
 Generator Mailing Addr: 1462 FARMINGTON AVE  
 Generator Mailing Town: BRISTOL  
 Generator Mailing State: CT  
 Generator Mailing Zip: 06010  
 Generator Mailing Country: USA  
 Special Handling: No  
 Discrepancies: No  
 Date Shipped: 04/07/1993  
 Date Received: 04/07/1993  
 Last modified date: 04/27/2004  
 Last modified by: IG  
 Comments: Not reported

A34 SHELL SERVICE STATION  
 Target 1462 FARMINGTON AVE.  
 Property BRISTOL, CT 06010

CT CPCS S11075925  
 N/A

Site 34 of 57 in cluster A

Actual: 284 ft. CPCS:  
 Site Type: LUST  
 LUST Status: Pending  
 PTP Form: Not reported  
 Program: Not reported  
 Comments: Ust Facility Notification Form Id: 17-221Gw Classification: GsOne Piece Of Correspondence From Water Remediation Files Received On 12/2/97 From The Envirotrac Inc. Firm Reports The Gwrm Sampling Results: Private Drinking Water Wells Exist In The Ar Leaking Underground Storage Tanks Pending  
 Site Type Definition:

A35 CITGO PETRO PANTRY  
 Target 1053 FARMINGTON AVENUE  
 Property BRISTOL, CT

CT LUST S109752341  
 CT MANIFEST N/A  
 CT SPILLS  
 CT VCP  
 CT NPDES

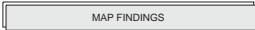
CITGO PETRO PANTRY (Continued)

S109752341

Site 35 of 57 in cluster A

Actual: 284 ft. LUST:  
 LUST Id: 2960  
 UST Facility Id: 540  
 LUST Case Id: 31031  
 LUST Status: LUST Completed  
 Processing Status: Not reported  
 EPA Reportable: True  
 Motor Fuel: True  
 Diesel: False  
 Gasoline: True  
 Other: False  
 Other Release: Not reported  
 No Release: False  
 Leak: False  
 Tank: True  
 Piping: False  
 Overfill: False  
 Removal: True  
 Incident Date: 1993-08-20 00:00:00  
 Entry Date: Not reported  
 Site Case Id: 200009420  
 UST Site Id: 986  
 Cost Recovery Spill Case #: Not reported  
 Old SITs Number: Not reported  
 Case Log Id: Not reported  
 Monthly Report Id: 0  
 UST Owner Id: 1652  
 LUST Owner Id: Not reported  
 UST Event Id: 2968  
 Contact Info: Not reported  
 Contact EMail: Not reported  
 Site Contact City,St,Zip: 77, CT 06040  
 2nd Contact City: Jason St.Clair (Delta Consultants)  
 2nd Contact EMail: kstephenson@deltaenv.com  
 2nd Contact Address: 1910 East Putnam Road  
 2nd Contact City,St,Zip: WV 30071  
 2nd Contact Address 2: Suite 300  
 2nd Contact City 2: Richmond  
 2nd Contact Phone Number: 8047404200  
 2nd Contact Fax Number: 8048643201  
 2nd Contact Type: Project Manager  
 Facility City Num: 17  
 Site Contact: Brad Freeman (Fuss & O'Neill)  
 Site Contact Address: 146 Hartford Road  
 Site Contact Add 2: Not reported  
 Site Contact City 2: Manchester  
 Site Contact Phone: 8606462469  
 Site Contact Fax: 8606436313  
 Site Contact Type: Not reported  
 Department Contact 1: Not reported  
 Department Contact 2: Not reported  
 Referral Source: Not reported  
 Offsite Source: False

Date Referred: Not reported  
 Emergency: False  
 Private Heating Fuel: False  
 Commercial Heating Fuel: False  
 Commercial HF < 2100 Gal.: False  
 Commercial HF > 2100 Gal.: False  
 Commercial HF - Size Unk: False  
 No LUST Site: False  
 Cost Recvry Prgm Candidate: False  
 OCSRD Complete: False  
 Follow Up Flag: False  
 Alternate Water Supply: False  
 Relocation: False  
 Responsible Party: False  
 Responsible EMail: Not reported  
 Resp Party Name: Gerty Properties  
 Resp Party Address: 125 Jericho Turnpike  
 Resp Party City,St,Zip: Jericho, NY 117531049  
 Resp Party Town Number: Not reported  
 Resp Party Phone: 5164785451  
 Resp Party Fax: Not reported  
 Resp Party Name 2: Not reported  
 Resp Party Address 2: Not reported  
 Resp Party Phone 2: Not reported  
 Investigator Id: 22  
 Follow Update: Not reported  
 Area Extent: Not reported  
 Annual Precipitation: Not reported  
 Affected Population: Not reported  
 Population Setting: Not reported  
 Ground Water Direction: Not reported  
 Ground Water Gradient: Not reported  
 Hydro Basin: Not reported  
 Drastic: Not reported  
 Geo Setting: Not reported  
 Ground Water Classification: GA  
 Receptor: Not reported  
 Ground Water Flow Direction: Not reported  
 Ground Water Depth: Not reported  
 Areas Of Concern: Not reported  
 Free Product Inches: Not reported  
 Fund Date: Not reported  
 Fund Planned: No  
 Fund Obligated: No  
 Fund Outayed: No  
 Fund Judgment: No  
 Fund Recovered: No  
 Cellar Borings: False  
 Install Micro Wells: False  
 Ground Water Sample: True  
 Soil Sample: True  
 Soil Gas: False  
 Site Inspect: False  
 Soil Excavate: True  
 Geo Probe: False  
 Survey: False  
 Potable Well Sample: False



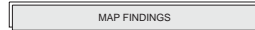
CITGO PETRO PANTRY (Continued)

S109752341

Sample MWS: True  
 Ground Water Gauging: True  
 Soil Venting: False  
 Active: False  
 NOV Action: None  
 NOV Issued: Not reported  
 NOV Due: Not reported  
 NOV Received: Not reported  
 NOV Closed: Not reported  
 NOV Disc Date: Not reported  
 NOV Issued Date: Not reported  
 NOV Compliance Sched: Not reported  
 NOV Admin Order: Not reported  
 NOV Referred To Ag: Not reported  
 Stop All NOV Actions: False  
 Release Invest Rpt: False  
 DEP App Letter 1: False  
 Correct Action Plan: False  
 DEP App Letter 2: False  
 Rem Sys Install: False  
 Rem Sys Install Date: Not reported  
 Closure Date: Not reported  
 Rem Sys Monitoring Rpt: False  
 Only Gwater Mon Rpts: False  
 Closure Req Rpt: False  
 DEP Closure Letter: False  
 Referred To: Not reported  
 No Wells: Not reported  
 Lph Wells: Not reported  
 User Stamp: Allison Forrest/AForrest  
 Date Stamp: 2012-03-14 00:00:00  
 Correspondence: Action: Issued: Received:9/27/1993 One piece of correspondence from OCSR received on 9/27/93 from the Fuss & O'Neill firm is an application for emergency authorization to discharge groundwater in conjunction with tank removal and replacement.  
 Environmental Impact: Not reported  
 FollowUp: Not reported  
 GW Comments: Nearest surfacewater body is ~800 ft south of site. Properties within 500 ft of site are serviced with municipal water supplies.  
 Location Desc: Not reported  
 NOV Comments: Not reported  
 Release Desc: Not reported  
 Running Comments: Files in Cleanup Fund Files, Remediation Files, and LUST Cabinet  
 Work Performed: Not reported

CT MANIFEST:

Waste:  
 Manifest No: ctf1004456  
 Year: 2004  
 Waste Occurrence: 1  
 UNNA: 3175  
 Hazard Class: 3  
 US Dot Description: FLAMMABLE LIQUIDS, CORROSIVE, N.O.S.  
 No of Containers: 1



CITGO PETRO PANTRY (Continued)

S109752341

Container Type: DM  
 Quantity: 800  
 Weight/Volume: P  
 Additional Description: Not reported  
 Handling Code: Not reported  
 Date Record Was Last Modified: 2005-02-15 00:00:00  
 DEO Who Last Modified Record: JEB

Waste CD:  
 Manifest No: ctf1004456  
 Year: 2004  
 Waste Occurrence: 1  
 EPA Waste Code: D001  
 Recycled Waste?: False  
 Date Record Was Last Modified: 2005-02-15 00:00:00  
 DEO Who Last Modified Record: JEB

Detail:

Year: 2004  
 Manifest ID: ctf1004456  
 TSDF EPA ID: RID04098352  
 TSDF Name: NORTHLAND ENVIRONMENTAL INC  
 TSDF Address: 275 ALLENS LANE  
 TSDF City,St,Zip: PROVIDENCE, RI 02905  
 TSDF Country: USA  
 TSDF Telephone: 4017816340  
 Transport Date: 03/10/2004  
 Transporter EPA ID: CTD018811802  
 Transporter Name: ENVIRONMENTAL SERVICES INC  
 Transporter Country: USA  
 Transporter Phone: (860)528-9500  
 Trans 2 Date: Not reported  
 Trans 2 EPA ID: Not reported  
 Trans 2 Name: Not reported  
 Trans 2 Address: Not reported  
 Trans 2 City,St,Zip: CT  
 Trans 2 Country: USA  
 Trans 2 Phone: Not reported  
 EPA ID: ctp000026081  
 Generator Phone: Not reported  
 Generator Mailing Addr: 1053 FARMINGTON AVE  
 Generator Mailing Town: BRISTOL  
 Generator Mailing State: CT  
 Generator Mailing Zip: 06010  
 Generator Mailing Country: USA  
 Special Handling: Not reported  
 Discrepancies: Not reported  
 Date Shipped: 03/10/2004  
 Date Received: Not reported  
 Last modified date: 02/15/2005  
 Last modified by: JEB  
 Comments: Not reported

Waste:

Manifest No: CTF1017376



CITGO PETRO PANTRY (Continued)

S109752341

Year: 2001  
 Waste Occurrence: 1  
 UNNA: 3175  
 Hazard Class: 4.1  
 US Dot Description: solid containing flammable liquid  
 No of Containers: 002  
 Container Type: DM  
 Quantity: 1200  
 Weight/Volume: P  
 Additional Description: Not reported  
 Handling Code: Not reported  
 Date Record Was Last Modified: 2004-04-27 00:00:00  
 DEO Who Last Modified Record: IG

Waste CD:

Manifest No: CTF1017376  
 Year: 2001  
 Waste Occurrence: 1  
 EPA Waste Code: D001  
 Recycled Waste?: False  
 Date Record Was Last Modified: 2004-04-27 00:00:00  
 DEO Who Last Modified Record: IG

Detail:

Year: 2001  
 Manifest ID: CTF1017376  
 TSDF EPA ID: MAD00604447  
 TSDF Name: SAFETY KLEEN NE INC  
 TSDF Address: 300 CANAL ST  
 TSDF City,St,Zip: LAWRENCE, MA 01840  
 TSDF Country: USA  
 TSDF Telephone: Not reported  
 Transport Date: 09/25/2001  
 Transporter EPA ID: CTD018811802  
 Transporter Name: ENVIRONMENTAL SERV MITCHELL ASSOC  
 Transporter Country: USA  
 Transporter Phone: Not reported  
 Trans 2 Date: Not reported  
 Trans 2 EPA ID: Not reported  
 Trans 2 Name: Not reported  
 Trans 2 Address: Not reported  
 Trans 2 City,St,Zip: CT  
 Trans 2 Country: USA  
 Trans 2 Phone: Not reported  
 EPA ID: CTF000026081  
 Generator Phone: Not reported  
 Generator Mailing Addr: 1053 FARMINGTON AVE  
 Generator Mailing Town: BRISTOL  
 Generator Mailing State: CT  
 Generator Mailing Zip: 06010  
 Generator Mailing Country: USA  
 Special Handling: Not reported  
 Discrepancies: No  
 Date Shipped: 09/25/2001  
 Date Received: 09/26/2001  
 Last modified date: 04/27/2004



CITGO PETRO PANTRY (Continued)

S109752341

Last modified by: IG  
 Comments: Not reported

SPILLS:

Year of Database: 2006  
 Case Number: 200606750  
 Who Took Spill: 927  
 Assigned To: 0  
 Report Date: 10/23/2006  
 Report Time: 12:42:00  
 Date Release: 10/23/2006  
 Time Responded: Not reported  
 Reported By: DISP 609  
 Phone: 860 5893811  
 Representing: BRISTOL FIRE DEPT  
 Terminated: YES  
 Recovd (Total): 0  
 Total (Water): 0  
 Facility Status: CLOSED  
 Continuous Spill: False  
 Released Substance: GASOLINE  
 Qty: 10 (Gallons)  
 Emergency Measure: Not reported  
 Water Body: NO WATERBODY AFFECTED  
 Discharger: UNKNOWN  
 Telephone: Not reported  
 Responsible Party: YES  
 RP Address 1: Not reported  
 RP City,St,Zip: CT  
 Historic: False  
 Waterbody: False  
 Time Stamp: 2006-11-21 10:27:24  
 Sr Inspector: THIGPEN, DONNELL  
 At Inspector: "NO RESPONSE"  
 User Stamp: mgranill  
 Comments: Not reported  
 Action: Sanded  
 Other Action: Not reported  
 Other: Other  
 Other Action: SPEEDY DRY  
 Agency ID: DEP Dispatch  
 Other Agency: Not reported  
 DEP Bureau: Not reported  
 DEP Agency: Not reported  
 Agency ID: LOCAL FIRE DEPARTMENT  
 Other Agency: Not reported  
 DEP Bureau: Not reported  
 DEP Agency: Not reported  
 Cause ID: Overfill  
 Other Cause: Not reported  
 Media ID: Ground Surface  
 Other Media: Not reported  
 Class ID: Commercial  
 Other Class: Not reported  
 Release Type: petroleum  
 Other Release: Not reported

CITGO PETRO PANTRY (Continued)

S109752341

Waterbody: Other  
Other Wtrbody: NONE  
Year of Database: 2007  
Case Number: 200702945  
Who Took Spill: 204  
Assigned To: 916  
Report Date: 05/12/2007  
Report Time: 07:08:01  
Date Release: 05/12/2007  
Time Responded: Not reported  
Reported By: 619  
Phone: 860.5843011  
Representing: FD  
Terminated: YES  
Recovd (Total): 0  
Total (Water): 0  
Facility Status: CLOSED  
Continuous Spill: False  
Released Substance: VEGETABLE OIL  
Qty: 50 (Gallons)  
Emergency Measure: Not reported  
Water Body: Not reported  
Discharger: GPM INVESTMENT  
Telephone: 800.6211013  
Responsible Party: YES  
RP Address 1: LEE DAVIS DRIVE  
RP City,St,Zip: RICHMOND, VA  
Historic: False  
Waterbody: False  
Time Stamp: 2007-06-25 13:45:15  
Sr Inspector: therrien,adam  
At Inspector: LECLERC, KEN  
User Stamp: mgranill  
Comments: Not reported  
Action: Other  
Other Action: INVESTIGATED  
Action: Investigated  
Other Action: Not reported  
Agency ID: Local Fire Marshal  
Other Agency: Not reported  
DEP Bureau: Not reported  
DEP Agency: Not reported  
Agency ID: DEP Dispatch  
Other Agency: Not reported  
DEP Bureau: Not reported  
DEP Agency: Not reported  
Agency ID: LOCAL FIRE DEPARTMENT  
Other Agency: Not reported  
DEP Bureau: Not reported  
DEP Agency: Not reported  
Cause ID: Container Failure  
Other Cause: Not reported  
Media ID: Ground Surface  
Other Media: Not reported  
Class ID: Commercial  
Other Class: Not reported

CITGO PETRO PANTRY (Continued)

S109752341

Release Type: petroleum  
Other Release: Not reported  
Year of Database: 2011  
Case Number: 201103726  
Who Took Spill: 211  
Assigned To: 0  
Report Date: 07/02/2011  
Report Time: 15:05:03  
Date Release: 07/02/2011  
Time Responded: Not reported  
Reported By: dispatcher dilberto  
Phone: 860.5843011  
Representing: bristol dispatch  
Terminated: YES  
Recovd (Total): 0  
Total (Water): 0  
Facility Status: CLOSED  
Continuous Spill: False  
Released Substance: GASOLINE  
Qty: 1 (Gallons)  
Emergency Measure: Not reported  
Water Body: Not reported  
Discharger: Not reported  
Telephone: Not reported  
Responsible Party: Not reported  
RP Address 1: Not reported  
RP City,St,Zip: CT  
Historic: False  
Waterbody: False  
Time Stamp: 2011-07-05 14:38:26  
Sr Inspector: Furbush, Leslie  
At Inspector: "NO RESPONSE"  
User Stamp: cguzman  
Comments: Not reported  
Action: Sanded  
Other Action: Not reported  
Agency ID: DEP Dispatch  
Other Agency: Not reported  
DEP Bureau: Not reported  
DEP Agency: Not reported  
Cause ID: Other  
Other Cause: gas pump locked open  
Media ID: Ground Surface  
Other Media: Not reported  
Class ID: Private  
Other Class: Not reported  
Release Type: petroleum  
Other Release: Not reported  
Waterbody: Other  
Other Wtrbody: none  
VCP:  
Transferor (seller): n/a  
Transferee (buyer): n/a  
Certifying Party: GPM Investments, LLC  
Certifying Party Attn: Rolle Lann

CITGO PETRO PANTRY (Continued)

S109752341

Certifying Party Title: Environmental Manager  
Certifying Party Address: 7443 Lee Davis Road, Ste 301  
Certifying Party City,St,Zip: Mechanicsville, VA 23111  
Voluntary Remediation Site: Yes  
Date Received: 06/25/2007  
Acknowledge Date: Not reported  
Determination Date: Not reported  
LEP Verified/DEP: Not reported  
Rem Id: 8603  
Remediation Location Id: 7788  
Date Entered: 07/18/2007  
Program: Vol\_Rem\_X  
G&O Site: False  
Staff Full Name: Claire Foster  
Super/Date: 10/17/2007  
Stage Of Project: Not reported  
RP Level Of Activity: Not reported  
RP Needed Level Of Activity: Not reported  
Staff Level Of Activity: Not reported  
Staff Needed Level Of Activity: Not reported  
Public Interest: Not reported  
PRP Cooperation: Not reported  
Enforcement Status: Not reported  
Level Of Complexity: Not reported  
Complex Eng Or Sci: False  
Complex Due To Public Involvement: False  
Politically Complex: False  
Complex Enforcement: False  
Coordination With Other Bureaus: False  
EPA Involvement: False  
Staff Preference: Not reported  
Readiness For Transfer: Not reported  
Project Transfer Time: Not reported  
Transfer Comments: Not reported  
Staff As Of July 2000: Not reported  
Initial Staff: Not reported  
Type Of Transfer: voluntary  
Salutation: Mr. Lann  
Relationship To Transfer: n/a  
Audit Date: Not reported  
Verif Type: Not reported  
Audit Outcome: Not reported  
GW: GA  
Basin: Not reported  
1st Payment: 3000  
Pay Tag1: 527225  
2nd Payment: Not reported  
Pay Tag2: Not reported  
RN: 08/13/2007  
Revised: 10/11/2007  
ECAF Received: Not reported  
Old Determination Date: Not reported  
Redetermination Date: Not reported  
Previous Determination: Not reported  
Monitoringoption: Not reported  
Postremedialmonitoring: Not reported  
Schedule Of IIR: Not reported

CITGO PETRO PANTRY (Continued)

S109752341

Schedule Overdue: Not reported  
Aprvl Sched: Not reported  
Yr 1 Report: Not reported  
Yr 2 Report: Not reported  
Report Overdue: Not reported  
Ext Aprvl Sched: Not reported  
License #: Not reported  
Project Phase: Not reported  
PT Comments: Not reported  
EPA Id Number: Not reported  
GW Class: Not reported  
SW Class: Not reported  
AOC/C: Not reported  
Water Lead(Y Or N): Not reported  
Priority: Not reported  
Project Status(A, I Or D): Not reported  
Last Updated: Not reported  
SR Comments: Not reported  
Priority Or Work-Load: Not reported  
Status: Not reported  
Notes: Not reported  
Special Project Name: Not reported  
Special Project Comments: Not reported  
DOT Project: Not reported  
Pt Counter: 0  
Project Complete: False  
Project Inactive: False  
Intl Deposit #: Not reported  
Deposit #: Not reported  
Spill Case #: Not reported  
Diversions Id: 0  
Public Notice: Not reported  
Rap Received: Not reported  
Rap Approved: Not reported  
Compliance Category: Not reported  
Delete Record: False  
ECAF Reviewed By: Not reported  
Notocatable: False  
Primaryaddress: True  
Aka\_sitename: False  
Primarysitename: True  
Aka\_siteaddress: False  
Lead: Not reported  
NPDES:  
Town Id: 17  
Company Name: DB MARKETING COMPANY, INC.  
Permit Number: GGR001187  
Permit Issued Date: 07/12/1999  
Permit Expiration Date: 08/13/2006  
Application Received Date: 05/25/1999  
Affiliation Type: Not reported  
Permit EI Type: Not reported  
App Id: Not reported  
Site Address Description: Not reported  
Site Address Line 2: Not reported  
Permit Description: Not reported

CITGO PETRO PANTRY (Continued)

S109752341

Status: Not reported  
 Affiliate Address Line 1: Not reported  
 Affiliate Address Line 2: Not reported  
 Affiliate City/State/Zip: Not reported  
 Contact Name: Not reported  
 Contact Title: Not reported  
 Contact EMail: Not reported

Town Id: 17  
 Company Name: CONVENIENT PETROLEUM CORPORATION  
 Permit Number: SP0001321  
 Permit Issued Date: Not reported  
 Permit Expiration Date: Not reported  
 Application Received Date: 09/29/1989  
 Affiliation Type: Not reported  
 Permit EI Type: Not reported  
 App Id: Not reported  
 Site Address Description: Not reported  
 Site Address Line 2: Not reported  
 Permit Description: Not reported  
 Status: Not reported  
 Affiliate Address Line 1: Not reported  
 Affiliate Address Line 2: Not reported  
 Affiliate City/State/Zip: Not reported  
 Contact Name: Not reported  
 Contact Title: Not reported  
 Contact EMail: Not reported

Town Id: 17  
 Company Name: PETRO PANTRY  
 Permit Number: GVM000164  
 Permit Issued Date: 08/19/1992  
 Permit Expiration Date: 08/06/2002  
 Application Received Date: 06/25/1992  
 Affiliation Type: Not reported  
 Permit EI Type: Not reported  
 App Id: Not reported  
 Site Address Description: Not reported  
 Site Address Line 2: Not reported  
 Permit Description: Not reported  
 Status: Not reported  
 Affiliate Address Line 1: Not reported  
 Affiliate Address Line 2: Not reported  
 Affiliate City/State/Zip: Not reported  
 Contact Name: Not reported  
 Contact Title: Not reported  
 Contact EMail: Not reported

Town Id: 17  
 Company Name: CT PETROLEUM MARKETERS, INC.  
 Permit Number: GGR000135  
 Permit Issued Date: 05/19/1994  
 Permit Expiration Date: 01/28/2004  
 Application Received Date: 11/19/1993  
 Affiliation Type: Not reported  
 Permit EI Type: Not reported  
 App Id: Not reported

CITGO PETRO PANTRY (Continued)

S109752341

Site Address Description: Not reported  
 Site Address Line 2: Not reported  
 Permit Description: Not reported  
 Status: Not reported  
 Affiliate Address Line 1: Not reported  
 Affiliate Address Line 2: Not reported  
 Affiliate City/State/Zip: Not reported  
 Contact Name: Not reported  
 Contact Title: Not reported  
 Contact EMail: Not reported

Town Id: 17  
 Company Name: DB MARKETING COMPANY INC.  
 Permit Number: GGR001187  
 Permit Issued Date: 07/12/1999  
 Permit Expiration Date: 08/13/2006  
 Application Received Date: 05/25/1999  
 Affiliation Type: Not reported  
 Permit EI Type: Not reported  
 App Id: Not reported  
 Site Address Description: Not reported  
 Site Address Line 2: Not reported  
 Permit Description: Not reported  
 Status: Not reported  
 Affiliate Address Line 1: Not reported  
 Affiliate Address Line 2: Not reported  
 Affiliate City/State/Zip: Not reported  
 Contact Name: Not reported  
 Contact Title: Not reported  
 Contact EMail: Not reported

Town Id: 17  
 Company Name: DB COMPANIES  
 Permit Number: GVM000128  
 Permit Issued Date: 03/01/2002  
 Permit Expiration Date: 01/23/2011  
 Application Received Date: 02/11/2002  
 Affiliation Type: Not reported  
 Permit EI Type: Not reported  
 App Id: Not reported  
 Site Address Description: Not reported  
 Site Address Line 2: Not reported  
 Permit Description: Not reported  
 Status: Not reported  
 Affiliate Address Line 1: Not reported  
 Affiliate Address Line 2: Not reported  
 Affiliate City/State/Zip: Not reported  
 Contact Name: Not reported  
 Contact Title: Not reported  
 Contact EMail: Not reported

A36 Target Property 1462 FARMINGTON AVE SHELL GAS STATION BRISTOL, CT

CT SPILLS S106502892 N/A

A37 Target Property 1175 FARMINGTON AVE BRISTOL, CT 06010

CT UST U003160129 N/A

Site 36 of 57 in cluster A

Site 37 of 57 in cluster A

Actual: 284 ft. SPILLS:  
 Year of Database: 2000  
 Case Number: 200001025  
 Who Took Spill: 204  
 Assigned To: 0  
 Report Date: 02/17/2000  
 Report Time: 18:59:14  
 Date Released: 02/17/2000  
 Time Responded: Not reported  
 Reported By: kikiewicz  
 Phone: 860 5847960  
 Representing: bristol fire dept  
 Terminated: YES  
 Recovd (Total): 0  
 Total (Water): 0  
 Facility Status: Closed  
 Continuous Spill: False  
 Released Substance: GASOLINE  
 Qty: 2 (Gallons)  
 Emergency Measure: speedydry  
 Water Body: none  
 Discharger: Not reported  
 Telephone: Not reported  
 Responsible Party: Not reported  
 RP Address 1: Not reported  
 RP City,St,Zip: CT  
 Historic: False  
 Waterbody: False  
 Time Stamp: 2000-02-18 12:53:39  
 Sr Inspector: therrien,adam  
 At Inspector: \*\*NO RESPONSE  
 User Stamp: Not reported  
 Comments: Not reported  
 Action: Sanded  
 Other Action: Not reported  
 Agency ID: DEP Dispatch  
 Other Agency: Not reported  
 DEP Bureau: Not reported  
 DEP Agency: Not reported  
 Cause ID: Overfill  
 Other Cause: Not reported  
 Media ID: Ground Surface  
 Other Media: Not reported  
 Class ID: Commercial  
 Other Class: Not reported  
 Release Type: petroleum  
 Other Release: Not reported  
 Waterbody: Other  
 Other Wtrbody: none

Actual: 284 ft. UST:  
 Facility Id: 17-11234  
 Latitude: Not reported  
 Longitude: Not reported  
 Owner: 1175 FARMINGTON AVENUE ASSOCIATES  
 Owner Address: PO BOX 280254  
 Owner Address 2: Not reported  
 Owner City,St,Zip: EAST HARTFORD, CT 061280254

Tank ID: 11234-1  
 Compartment ID: 11234-1  
 Compartment Num: 1  
 Alt. Tank ID: 1  
**Tank Status: Permanently Closed**  
 Tank Material: Asphalt Coated or Bare Steel  
 Secondary Material: Not reported  
 Capacity: 5000  
 Substance: Heating Oil  
 Date Installed: 06/01/1967  
 Date Last Used: 08/01/1993  
**Closure Status: Tank was Removed From Ground**  
 Pipe Material: Not reported  
 Pipe Mode Description: Not reported  
 Spill Installed: Not reported  
 Overfill Installed: Not reported

Tank ID: 11234-2  
 Compartment ID: 11234-2  
 Compartment Num: 1  
 Alt. Tank ID: 2  
**Tank Status: Permanently Closed**  
 Tank Material: Asphalt Coated or Bare Steel  
 Secondary Material: Not reported  
 Capacity: 5000  
 Substance: Heating Oil  
 Date Installed: 06/01/1967  
 Date Last Used: 08/01/1993  
**Closure Status: Tank was Removed From Ground**  
 Pipe Material: Not reported  
 Pipe Mode Description: Not reported  
 Spill Installed: Not reported  
 Overfill Installed: Not reported

Tank ID: 11234-3  
 Compartment ID: 11234-3  
 Compartment Num: 1  
 Alt. Tank ID: 3  
**Tank Status: Permanently Closed**  
 Tank Material: Asphalt Coated or Bare Steel  
 Secondary Material: Not reported  
 Capacity: 5000



**NEW CAMBRIDGE APARTMENTS (Continued)**

U003160129

Substance: Heating Oil  
 Date Installed: 06/01/1967  
 Date Last Used: 08/01/1993  
 Closure Status: Tank was Removed From Ground  
 Pipe Material: Not reported  
 Pipe Mode Description: Not reported  
 Spill Installed: Not reported  
 Overfill Installed: Not reported

Tank ID: 11234-4  
 Compartment ID: 11234-4  
 Compartment Num: 1  
 Alt. Tank ID: 4  
 Tank Status: Permanently Closed  
 Tank Material: Asphalt Coated or Bare Steel  
 Secondary Material: Not reported  
 Capacity: 5000  
 Substance: Heating Oil  
 Date Installed: 06/01/1967  
 Date Last Used: 08/01/1993  
 Closure Status: Tank was Removed From Ground  
 Pipe Material: Not reported  
 Pipe Mode Description: Not reported  
 Spill Installed: Not reported  
 Overfill Installed: Not reported

**CLOTHES CALL (Continued)**

S109755605

DEO Who Last Modified Record: IG

Detail:  
 Year: 2002  
 Manifest ID: MAQ190594  
 TSDF EPA ID: MAD096287354  
 TSDF Name: SAFETY-KLEEN SYSTEMS INC  
 TSDF Address: 224 EAST MAIN ST  
 TSDF City,St,Zip: W BROOKFIELD, MA 01585  
 TSDF Country: USA  
 TSDF Telephone: Not reported  
 Transport Date: 03/06/2002  
 Transporter EPA ID: SCR000075150  
 Transporter Name: SAFETY-KLEEN SYSTEMS INC  
 Transporter Country: USA  
 Transporter Phone: Not reported  
 Trans 2 Date: Not reported  
 Trans 2 EPA ID: Not reported  
 Trans 2 Name: Not reported  
 Trans 2 Address: Not reported  
 Trans 2 City,St,Zip: CT  
 Trans 2 Country: USA  
 Trans 2 Phone: Not reported  
 EPA ID: CTR000002816  
 Generator Phone: 8605892233  
 Generator Mailing Addr: 1235 FARMINGTON AVE  
 Generator Mailing Town: BRISTOL  
 Generator Mailing State: CT  
 Generator Mailing Zip: 06010  
 Generator Mailing Country: USA  
 Special Handling: Not reported  
 Discrepancies: Not reported  
 Date Shipped: 03/06/2002  
 Date Received: 03/07/2002  
 Last modified date: 04/27/2004  
 Last modified by: IG  
 Comments: Not reported

A38 CLOTHES CALL  
 Target 1235 FARMINGTON AVE  
 Property BRISTOL, CT 06010

CT MANIFEST S109755605  
 N/A

**Site 38 of 57 in cluster A**

Actual: 284 ft.  
 CT MANIFEST:

Waste:  
 Manifest No: MAQ190594  
 Year: 2002  
 Waste Occurrence: 1  
 UNNA: 1897  
 Hazard Class: 6.1  
 US Dot Description: WASTE TETRACHLOROETHYLENE  
 No of Containers: 001  
 Container Type: DF  
 Quantity: 145  
 Weight/Volume: P  
 Additional Description: Not reported  
 Handling Code: Not reported  
 Date Record Was Last Modified: 2004-04-27 00:00:00  
 DEO Who Last Modified Record: IG

Waste CD:  
 Manifest No: MAQ190594  
 Year: 2002  
 Waste Occurrence: 1  
 EPA Waste Code: F002  
 Recycled Waste?: False  
 Date Record Was Last Modified: 2004-04-27 00:00:00

Waste:  
 Manifest No: MAM930217  
 Year: 2001  
 Waste Occurrence: 1  
 UNNA: 1897  
 Hazard Class: 6.1  
 US Dot Description: RQ WASTE TETRACHLOROETHYLENE 6.1 UN1897  
 No of Containers: 001  
 Container Type: DF  
 Quantity: 195  
 Weight/Volume: P  
 Additional Description: Not reported  
 Handling Code: Not reported  
 Date Record Was Last Modified: 2004-04-27 00:00:00  
 DEO Who Last Modified Record: IG

**CLOTHES CALL (Continued)**

S109755605

Waste CD:  
 Manifest No: MAM930217  
 Year: 2001  
 Waste Occurrence: 1  
 EPA Waste Code: F002  
 Recycled Waste?: False  
 Date Record Was Last Modified: 2004-04-27 00:00:00  
 DEO Who Last Modified Record: IG

Detail:  
 Year: 2001  
 Manifest ID: MAM930217  
 TSDF EPA ID: MAD096287354  
 TSDF Name: SAFETY-KLEEN SYSTEMS INC  
 TSDF Address: 224 EAST MAIN ST  
 TSDF City,St,Zip: W BROOKFIELD, MA 01585  
 TSDF Country: USA  
 TSDF Telephone: Not reported  
 Transport Date: 04/17/2001  
 Transporter EPA ID: SCR000075150  
 Transporter Name: SAFETY-KLEEN SYSTEMS INC  
 Transporter Country: USA  
 Transporter Phone: Not reported  
 Trans 2 Date: Not reported  
 Trans 2 EPA ID: Not reported  
 Trans 2 Name: Not reported  
 Trans 2 Address: Not reported  
 Trans 2 City,St,Zip: CT  
 Trans 2 Country: USA  
 Trans 2 Phone: Not reported  
 EPA ID: CTR000002816  
 Generator Phone: 8605892233  
 Generator Mailing Addr: 1235 FARMINGTON AVE  
 Generator Mailing Town: BRISTOL  
 Generator Mailing State: CT  
 Generator Mailing Zip: 06010  
 Generator Mailing Country: USA  
 Special Handling: Not reported  
 Discrepancies: Not reported  
 Date Shipped: 04/17/2001  
 Date Received: 04/23/2001  
 Last modified date: 04/27/2004  
 Last modified by: IG  
 Comments: Not reported

Waste:  
 Manifest No: MAM907322  
 Year: 2000  
 Waste Occurrence: 1  
 UNNA: 1897  
 Hazard Class: 6.1  
 US Dot Description: RQ WASTE TETRACHLOROETHYLENE 6.1 UN1897  
 No of Containers: 001  
 Container Type: DF  
 Quantity: 195

**CLOTHES CALL (Continued)**

S109755605

Weight/Volume: P  
 Additional Description: Not reported  
 Handling Code: Not reported  
 Date Record Was Last Modified: 2004-04-27 00:00:00  
 DEO Who Last Modified Record: IG

Waste CD:  
 Manifest No: MAM907322  
 Year: 2000  
 Waste Occurrence: 1  
 EPA Waste Code: F002  
 Recycled Waste?: False  
 Date Record Was Last Modified: 2004-04-27 00:00:00  
 DEO Who Last Modified Record: IG

Detail:  
 Year: 2000  
 Manifest ID: MAM907322  
 TSDF EPA ID: MAD096287354  
 TSDF Name: SAFETY-KLEEN SYSTEMS INC  
 TSDF Address: 224 EAST MAIN ST  
 TSDF City,St,Zip: W BROOKFIELD, MA 01585  
 TSDF Country: USA  
 TSDF Telephone: Not reported  
 Transport Date: 12/27/2000  
 Transporter EPA ID: SCR000075150  
 Transporter Name: SAFETY-KLEEN SYSTEMS INC  
 Transporter Country: USA  
 Transporter Phone: Not reported  
 Trans 2 Date: Not reported  
 Trans 2 EPA ID: Not reported  
 Trans 2 Name: Not reported  
 Trans 2 Address: Not reported  
 Trans 2 City,St,Zip: CT  
 Trans 2 Country: USA  
 Trans 2 Phone: Not reported  
 EPA ID: CTR000002816  
 Generator Phone: 8605892233  
 Generator Mailing Addr: 1235 FARMINGTON AVE  
 Generator Mailing Town: BRISTOL  
 Generator Mailing State: CT  
 Generator Mailing Zip: 06010  
 Generator Mailing Country: USA  
 Special Handling: Not reported  
 Discrepancies: Not reported  
 Date Shipped: 12/27/2000  
 Date Received: 12/29/2000  
 Last modified date: 04/27/2004  
 Last modified by: IG  
 Comments: Not reported

A39 CROWLEY CHRYSLER JEEP DODGE CT MANIFEST S109735823  
 Target 1461 FARMINGTON AVE CT NPDES N/A  
 Property BRISTOL, CT 06010

Site 39 of 57 in cluster A  
 Actual: 284 ft. CT MANIFEST:  
 Waste:  
 Manifest No: CTB0033524  
 Year: 1986  
 Waste Occurrence: 1  
 UNNA: 1263  
 Hazard Class: FLAMMABLE  
 US Dot Description: WASTE PAINT RELATED LIQUID, MATERIAL  
 No of Containers: 001  
 Container Type: TT  
 Quantity: 130  
 Weight/Volume: G  
 Additional Description: Y  
 Handling Code: T01  
 Date Record Was Last Modified: 2004-04-27 00:00:00  
 DEO Who Last Modified Record: IG

Waste CD:  
 Manifest No: CTB0033524  
 Year: 1986  
 Waste Occurrence: 1  
 EPA Waste Code: F003  
 Recycled Waste?: False  
 Date Record Was Last Modified: 2004-04-27 00:00:00  
 DEO Who Last Modified Record: IG

Detail:  
 Year: 1986  
 Manifest ID: CTB0033524  
 TSDF EPA ID: CTD072138969  
 TSDF Name: ENVIRONMENTAL WASTE RESOURCES INC  
 TSDF Address: 130 FREIGHT ST  
 TSDF City,St,Zip: WATERBURY, CT 06702  
 TSDF Country: USA  
 TSDF Telephone: Not reported  
 Transport Date: 06/10/1986  
 Transporter EPA ID: VAD989831580  
 Transporter Name: HAZCO INTERNATIONAL, INC  
 Transporter Country: USA  
 Transporter Phone: Not reported  
 Trans 2 Date: Not reported  
 Trans 2 EPA ID: Not reported  
 Trans 2 Name: Not reported  
 Trans 2 Address: Not reported  
 Trans 2 City,St,Zip: CT  
 Trans 2 Country: USA  
 Trans 2 Phone: Not reported  
 EPA ID: CTP000005651  
 Generator Phone: 2035894444  
 Generator Mailing Addr: 1461 FARMINGTON AVE  
 Generator Mailing Town: BRISTOL  
 Generator Mailing State: CT

CROWLEY CHRYSLER JEEP DODGE (Continued) S109735823

Generator Mailing Zip: 06010  
 Generator Mailing Country: USA  
 Special Handling: Yes  
 Discrepancies: No  
 Date Shipped: 06/10/1986  
 Date Received: 06/11/1986  
 Last modified date: 04/27/2004  
 Last modified by: IG  
 Comments: Not reported

NPDES:  
 Town Id: Not reported  
 Company Name: Not reported  
 Permit Number: GVM000270  
 Permit Issued Date: 04/08/2011  
 Permit Expiration Date: 01/23/2021  
 Application Received Date: Not reported  
 Affiliation Type: Permittee  
 Permit EI Type: Vehicle Maintenance Wastewater-GP  
 App Id: 201102408  
 Site Address Description: Not reported  
 Site Address Line 2: Not reported  
 Permit Description: Not reported  
 Status: Active  
 Affiliate Address Line 1: 1461 FARMINGTON AVE  
 Affiliate Address Line 2: Not reported  
 Affiliate City/State/Zip: BRISTOL, CT 06010-4777  
 Contact Name: STEVE MILLER  
 Contact Title: Not reported  
 Contact EMail: Not reported

A40 SHELL OIL CO CT MANIFEST S113476569  
 Target 1462 FARMINGTON AVE (RTE 6) CT NPDES N/A  
 Property BRISTOL, CT

Site 40 of 57 in cluster A  
 Actual: 284 ft. CT MANIFEST:  
 Waste:  
 Manifest No: CTF0040355  
 Year: 1991  
 Waste Occurrence: 1  
 UNNA: 1993  
 Hazard Class: FLAMMABLE  
 US Dot Description: WASTE LIQUID NOS, GASOLINE/BENZENE  
 No of Containers: 001  
 Container Type: TT  
 Quantity: 186  
 Weight/Volume: G  
 Additional Description: Y  
 Handling Code: T01  
 Date Record Was Last Modified: 2004-04-27 00:00:00  
 DEO Who Last Modified Record: IG

Waste CD:  
 Manifest No: CTF0040355  
 Year: 1991  
 Waste Occurrence: 1  
 EPA Waste Code: F003  
 Recycled Waste?: False  
 Date Record Was Last Modified: 2004-04-27 00:00:00  
 DEO Who Last Modified Record: IG

SHELL OIL CO (Continued) S113476569

Manifest No: CTF0040355  
 Year: 1991  
 Waste Occurrence: 1  
 EPA Waste Code: D018  
 Recycled Waste?: False  
 Date Record Was Last Modified: 2004-04-27 00:00:00  
 DEO Who Last Modified Record: IG

Detail:  
 Year: 1991  
 Manifest ID: CTF0040355  
 TSDF EPA ID: CTD072138969  
 TSDF Name: ENVIRONMENTAL WASTE RESOURCES INC  
 TSDF Address: 130 FREIGHT ST  
 TSDF City,St,Zip: WATERBURY, CT 06702  
 TSDF Country: USA  
 TSDF Telephone: Not reported  
 Transport Date: 04/01/1991  
 Transporter EPA ID: CTD981065758  
 Transporter Name: EVERCLEAR ENVAL SVS INC  
 Transporter Country: USA  
 Transporter Phone: Not reported  
 Trans 2 Date: Not reported  
 Trans 2 EPA ID: Not reported  
 Trans 2 Name: Not reported  
 Trans 2 Address: Not reported  
 Trans 2 City,St,Zip: CT  
 Trans 2 Country: USA  
 Trans 2 Phone: Not reported  
 EPA ID: CTF000012100  
 Generator Phone: 2036787008  
 Generator Mailing Addr: 1462 FARMINGTON AVE (RTE 6)  
 Generator Mailing Town: BRISTOL  
 Generator Mailing State: CT  
 Generator Mailing Zip: Not reported  
 Generator Mailing Country: USA  
 Special Handling: Yes  
 Discrepancies: No  
 Date Shipped: 04/01/1991  
 Date Received: 05/01/1991  
 Last modified date: 04/27/2004  
 Last modified by: IG  
 Comments: Not reported

A41 HOME DEPOT 6229 CT MANIFEST S109795740  
 Target 1149 FARMINGTON AVE CT NPDES N/A  
 Property BRISTOL, CT 06010

Site 41 of 57 in cluster A  
 Actual: 284 ft. CT MANIFEST:  
 Waste:  
 Manifest No: 003621678JJK  
 Year: 2008  
 Waste Occurrence: 1  
 UNNA: 3266

HOME DEPOT 6229 (Continued) S109795740

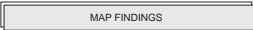
Hazard Class: 8  
 US Dot Description: CORROSIVE LIQUID, BASIC, INORGANIC, N.O.S.  
 No of Containers: 1  
 Container Type: DF  
 Quantity: 21  
 Weight/Volume: P  
 Additional Description: Not reported  
 Handling Code: Not reported  
 Date Record Was Last Modified: 2009-10-02 00:00:00  
 DEO Who Last Modified Record: GH

Manifest No: 003621678JJK  
 Year: 2008  
 Waste Occurrence: 2  
 UNNA: 2811  
 Hazard Class: 6.1  
 US Dot Description: TOXIC SOLIDS, ORGANIC, N.O.S.  
 No of Containers: 1  
 Container Type: DM  
 Quantity: 222  
 Weight/Volume: P  
 Additional Description: Not reported  
 Handling Code: Not reported  
 Date Record Was Last Modified: 2009-10-02 00:00:00  
 DEO Who Last Modified Record: GH

Manifest No: 003621678JJK  
 Year: 2008  
 Waste Occurrence: 3  
 UNNA: 1954  
 Hazard Class: 2.1  
 US Dot Description: COMPRESSED GAS, FLAMMABLE, N.O.S.  
 No of Containers: 2  
 Container Type: CY  
 Quantity: 5  
 Weight/Volume: P  
 Additional Description: Not reported  
 Handling Code: Not reported  
 Date Record Was Last Modified: 2009-10-02 00:00:00  
 DEO Who Last Modified Record: GH

Manifest No: 003621678JJK  
 Year: 2008  
 Waste Occurrence: 4  
 UNNA: 3175  
 Hazard Class: 4.1  
 US Dot Description: SOLIDS CONTAINING FLAMMABLE LIQUID, N.O.S.  
 No of Containers: 2  
 Container Type: DF  
 Quantity: 110  
 Weight/Volume: P  
 Additional Description: Not reported  
 Handling Code: Not reported  
 Date Record Was Last Modified: 2009-10-02 00:00:00  
 DEO Who Last Modified Record: GH

Manifest No: 003621678JJK



HOME DEPOT 6229 (Continued)

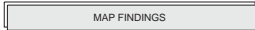
S109795740

Year: 2008  
Waste Occurrence: 5  
UNNA: 1950  
Hazard Class: 2.1  
US Dot Description: AEROSOLS, FLAMMABLE  
No of Containers: 1  
Container Type: DM  
Quantity: 93  
Weight/Volume: P  
Additional Description: Not reported  
Handling Code: Not reported  
Date Record Was Last Modified: 2009-10-02 00:00:00  
DEO Who Last Modified Record: GH

Manifest No: 003621678JJK  
Year: 2008  
Waste Occurrence: 6  
UNNA: 1791  
Hazard Class: 8  
US Dot Description: HYPOCHLORITE SOLUTIONS  
No of Containers: 1  
Container Type: DF  
Quantity: 6  
Weight/Volume: P  
Additional Description: Not reported  
Handling Code: Not reported  
Date Record Was Last Modified: 2009-10-02 00:00:00  
DEO Who Last Modified Record: GH

Manifest No: 003621678JJK  
Year: 2008  
Waste Occurrence: 7  
UNNA: 3264  
Hazard Class: 8  
US Dot Description: CORROSIVE LIQUID, ACIDIC, INORGANIC, N.O.S.  
No of Containers: 1  
Container Type: DF  
Quantity: 4  
Weight/Volume: P  
Additional Description: Not reported  
Handling Code: Not reported  
Date Record Was Last Modified: 2009-10-02 00:00:00  
DEO Who Last Modified Record: GH

Manifest No: 003621678JJK  
Year: 2008  
Waste Occurrence: 8  
UNNA: 1263  
Hazard Class: 3  
US Dot Description: PAINT OR PAINT RELATED MATERIAL  
No of Containers: 4  
Container Type: DM  
Quantity: 443  
Weight/Volume: P  
Additional Description: Not reported  
Handling Code: Not reported  
Date Record Was Last Modified: 2009-10-02 00:00:00



HOME DEPOT 6229 (Continued)

S109795740

DEO Who Last Modified Record: GH

Manifest No: 003621678JJK  
Year: 2008  
Waste Occurrence: 9  
UNNA: 3077  
Hazard Class: 9  
US Dot Description: HAZARDOUS WASTE, SOLID, N.O.S.  
No of Containers: 2  
Container Type: CF  
Quantity: 30  
Weight/Volume: P  
Additional Description: Not reported  
Handling Code: Not reported  
Date Record Was Last Modified: 2009-10-02 00:00:00  
DEO Who Last Modified Record: GH

Manifest No: 003621678JJK  
Year: 2008  
Waste Occurrence: 10  
UNNA: 2588  
Hazard Class: 6.1  
US Dot Description: PESTICIDES, SOLID, TOXIC, N.O.S.  
No of Containers: 1  
Container Type: DM  
Quantity: 326  
Weight/Volume: P  
Additional Description: Not reported  
Handling Code: Not reported  
Date Record Was Last Modified: 2009-10-02 00:00:00  
DEO Who Last Modified Record: GH

Manifest No: 003621678JJK  
Year: 2008  
Waste Occurrence: 11  
UNNA: 2910  
Hazard Class: 6.1  
US Dot Description: TOXIC LIQUIDS, ORGANIC, N.O.S.  
No of Containers: 1  
Container Type: DF  
Quantity: 16  
Weight/Volume: P  
Additional Description: Not reported  
Handling Code: Not reported  
Date Record Was Last Modified: 2009-10-02 00:00:00  
DEO Who Last Modified Record: GH

Waste CD:  
Manifest No: 003621678JJK  
Year: 2008  
Waste Occurrence: 1  
EPA Waste Code: D002  
Recycled Waste?: False  
Date Record Was Last Modified: 2009-10-02 00:00:00  
DEO Who Last Modified Record: GH

Manifest No: 003621678JJK



HOME DEPOT 6229 (Continued)

S109795740

Year: 2008  
Waste Occurrence: 2  
EPA Waste Code: D016  
Recycled Waste?: False  
Date Record Was Last Modified: 2009-10-02 00:00:00  
DEO Who Last Modified Record: GH

Manifest No: 003621678JJK  
Year: 2008  
Waste Occurrence: 3  
EPA Waste Code: D001  
Recycled Waste?: False  
Date Record Was Last Modified: 2009-10-02 00:00:00  
DEO Who Last Modified Record: GH

Manifest No: 003621678JJK  
Year: 2008  
Waste Occurrence: 4  
EPA Waste Code: D006  
Recycled Waste?: False  
Date Record Was Last Modified: 2009-10-02 00:00:00  
DEO Who Last Modified Record: GH

Manifest No: 003621678JJK  
Year: 2008  
Waste Occurrence: 4  
EPA Waste Code: D011  
Recycled Waste?: False  
Date Record Was Last Modified: 2009-10-02 00:00:00  
DEO Who Last Modified Record: GH

Manifest No: 003621678JJK  
Year: 2008  
Waste Occurrence: 4  
EPA Waste Code: D035  
Recycled Waste?: False  
Date Record Was Last Modified: 2009-10-02 00:00:00  
DEO Who Last Modified Record: GH

Manifest No: 003621678JJK  
Year: 2008  
Waste Occurrence: 5  
EPA Waste Code: D001  
Recycled Waste?: False  
Date Record Was Last Modified: 2009-10-02 00:00:00  
DEO Who Last Modified Record: GH

Manifest No: 003621678JJK  
Year: 2008  
Waste Occurrence: 6  
EPA Waste Code: D001  
Recycled Waste?: False  
Date Record Was Last Modified: 2009-10-02 00:00:00  
DEO Who Last Modified Record: GH

Manifest No: 003621678JJK  
Year: 2008  
Waste Occurrence: 6  
EPA Waste Code: D001  
Recycled Waste?: False  
Date Record Was Last Modified: 2009-10-02 00:00:00  
DEO Who Last Modified Record: GH

Manifest No: 003621678JJK  
Year: 2008



HOME DEPOT 6229 (Continued)

S109795740

Waste Occurrence: 6  
EPA Waste Code: D002  
Recycled Waste?: False  
Date Record Was Last Modified: 2009-10-02 00:00:00  
DEO Who Last Modified Record: GH

Manifest No: 003621678JJK  
Year: 2008  
Waste Occurrence: 7  
EPA Waste Code: D002  
Recycled Waste?: False  
Date Record Was Last Modified: 2009-10-02 00:00:00  
DEO Who Last Modified Record: GH

Manifest No: 003621678JJK  
Year: 2008  
Waste Occurrence: 8  
EPA Waste Code: D001  
Recycled Waste?: False  
Date Record Was Last Modified: 2009-10-02 00:00:00  
DEO Who Last Modified Record: GH

Manifest No: 003621678JJK  
Year: 2008  
Waste Occurrence: 8  
EPA Waste Code: D035  
Recycled Waste?: False  
Date Record Was Last Modified: 2009-10-02 00:00:00  
DEO Who Last Modified Record: GH

Manifest No: 003621678JJK  
Year: 2008  
Waste Occurrence: 9  
EPA Waste Code: D009  
Recycled Waste?: False  
Date Record Was Last Modified: 2009-10-02 00:00:00  
DEO Who Last Modified Record: GH

Manifest No: 003621678JJK  
Year: 2008  
Waste Occurrence: 10  
EPA Waste Code: D016  
Recycled Waste?: False  
Date Record Was Last Modified: 2009-10-02 00:00:00  
DEO Who Last Modified Record: GH

Manifest No: 003621678JJK  
Year: 2008  
Waste Occurrence: 11  
EPA Waste Code: D016  
Recycled Waste?: False  
Date Record Was Last Modified: 2009-10-02 00:00:00  
DEO Who Last Modified Record: GH

Detail:  
Year: 2008  
Manifest ID: 003621678JJK

HOME DEPOT 6229 (Continued)

S109795740

TSDF EPA ID: RID040098352  
 TSDF Name: NORTHLAND ENVIRONMENTAL INC  
 TSDF Address: 275 ALLENS AVE  
 TSDF City,St,Zip: PROVIDENCE, RI 02905  
 TSDF Country: USA  
 TSDF Telephone: 4017816340  
 Transport Date: 04/10/2008  
 Transporter EPA ID: RID99059896  
 Transporter Name: 21ST CENTURY ENVIRONMENTAL MGMTLLC OF RI  
 Transporter Country: USA  
 Transporter Phone: (401)781-6340  
 Trans 2 Date: Not reported  
 Trans 2 EPA ID: Not reported  
 Trans 2 Name: Not reported  
 Trans 2 Address: Not reported  
 Trans 2 City,St,Zip: CT  
 Trans 2 Country: USA  
 Trans 2 Phone: Not reported  
 EPA ID: CTR000502922  
 Generator Phone: 7606028700  
 Generator Mailing Addr: 1905 ASTON AVE # 100  
 Generator Mailing Town: CARLSBAD  
 Generator Mailing State: CA  
 Generator Mailing Zip: 92008  
 Generator Mailing Country: USA  
 Special Handling: Not reported  
 Discrepancies: Not reported  
 Date Shipped: 04/10/2008  
 Date Received: 04/10/2008  
 Last modified date: 12/01/2009  
 Last modified by: IR  
 Comments: Not reported

Waste:  
 Manifest No: cff1179452  
 Year: 2005  
 Waste Occurrence: 1  
 UNNA: 3021  
 Hazard Class: 3  
 US Dot Description: PESTICIDES, LIQUID, FLAMMABLE, TOXIC, FLASH POINT LESS THAN 23 C  
 No of Containers: 1  
 Container Type: DF  
 Quantity: 400  
 Weight/Volume: P  
 Additional Description: Not reported  
 Handling Code: Not reported  
 Date Record Was Last Modified: 2006-02-14 00:00:00  
 DEO Who Last Modified Record: JEB

Manifest No: cff1179452  
 Year: 2005  
 Waste Occurrence: 2  
 UNNA: 1993  
 Hazard Class: 3  
 US Dot Description: FLAMMABLE LIQUIDS, CORROSIVE, N.O.S.  
 No of Containers: 1

HOME DEPOT 6229 (Continued)

S109795740

Container Type: DF  
 Quantity: 125  
 Weight/Volume: F  
 Additional Description: Not reported  
 Handling Code: Not reported  
 Date Record Was Last Modified: 2006-02-14 00:00:00  
 DEO Who Last Modified Record: JEB

Waste CD:  
 Manifest No: cff1179452  
 Year: 2005  
 Waste Occurrence: 1  
 EPA Waste Code: D016  
 Recycled Waste?: False  
 Date Record Was Last Modified: 2006-02-14 00:00:00  
 DEO Who Last Modified Record: JEB

Manifest No: cff1179452  
 Year: 2005  
 Waste Occurrence: 2  
 EPA Waste Code: D001  
 Recycled Waste?: False  
 Date Record Was Last Modified: 2006-02-14 00:00:00  
 DEO Who Last Modified Record: JEB

Detail:  
 Year: 2005  
 Manifest ID: cff1179452  
 TSDF EPA ID: FLD980559728  
 TSDF Name: CHEMICAL CONSERVATION CORP.  
 TSDF Address: Not reported  
 TSDF City,St,Zip: ORLANDO, FL  
 TSDF Country: USA  
 TSDF Telephone: Not reported  
 Transport Date: 04/27/2005  
 Transporter EPA ID: NJD003812047  
 Transporter Name: ALLSTATE POWER VAC  
 Transporter Country: USA  
 Transporter Phone: (732)815-0220  
 Trans 2 Date: 05/03/2005  
 Trans 2 EPA ID: NJD003812047  
 Trans 2 Name: ALLSTATE POWER VAC  
 Trans 2 Address: 928 EAST HAZELWOOD AVENUE  
 Trans 2 City,St,Zip: RAHWAY, NJ 07065  
 Trans 2 Country: USA  
 Trans 2 Phone: (732)815-0220  
 EPA ID: ctr000502922  
 Generator Phone: 7606028700  
 Generator Mailing Addr: 1905 ASTON AVE # 100  
 Generator Mailing Town: CARLSBAD  
 Generator Mailing State: CA  
 Generator Mailing Zip: 92008  
 Generator Mailing Country: USA  
 Special Handling: Not reported  
 Discrepancies: Not reported  
 Date Shipped: 04/27/2005

HOME DEPOT 6229 (Continued)

S109795740

Date Received: 05/12/2005  
 Last modified date: 02/14/2006  
 Last modified by: JEB  
 Comments: Not reported

Waste:  
 Manifest No: CTF1232729  
 Year: 2005  
 Waste Occurrence: 1  
 UNNA: 1203  
 Hazard Class: 3  
 US Dot Description: RQ WASTE GASOLINE  
 No of Containers: 001  
 Container Type: DM  
 Quantity: 247  
 Weight/Volume: P  
 Additional Description: Not reported  
 Handling Code: Not reported  
 Date Record Was Last Modified: 2005-07-20 00:00:00  
 DEO Who Last Modified Record: DPW

Waste CD:  
 Manifest No: CTF1232729  
 Year: 2005  
 Waste Occurrence: 1  
 EPA Waste Code: D001  
 Recycled Waste?: False  
 Date Record Was Last Modified: 2005-07-20 00:00:00  
 DEO Who Last Modified Record: DPW

Detail:  
 Year: 2005  
 Manifest ID: CTF1232729  
 TSDF EPA ID: KYD053348108  
 TSDF Name: SAFETY-KLEEN SYSTEMS, INC.  
 TSDF Address: 3700 LAGRANGE ROAD  
 TSDF City,St,Zip: SMITHFIELD, KY 40068  
 TSDF Country: USA  
 TSDF Telephone: Not reported  
 Transport Date: 06/21/2005  
 Transporter EPA ID: TXR000050930  
 Transporter Name: SAFETY-KLEEN SYSTEMS, INC  
 Transporter Country: USA  
 Transporter Phone: Not reported  
 Trans 2 Date: 06/30/2005  
 Trans 2 EPA ID: NJD071629976  
 Trans 2 Name: S J TRANSPORTATION CO INC  
 Trans 2 Address: Not reported  
 Trans 2 City,St,Zip: CT  
 Trans 2 Country: USA  
 Trans 2 Phone: Not reported  
 EPA ID: CTR000502922  
 Generator Phone: 8605825329  
 Generator Mailing Addr: 1149 FARMINGTON AVE TRC 62  
 Generator Mailing Town: BRISTOL

HOME DEPOT 6229 (Continued)

S109795740

Generator Mailing State: CT  
 Generator Mailing Zip: 06010  
 Generator Mailing Country: USA  
 Special Handling: Not reported  
 Discrepancies: Not reported  
 Date Shipped: 06/21/2005  
 Date Received: 07/05/2005  
 Last modified date: 12/15/2005  
 Last modified by: DMG  
 Comments: Not reported

Waste:  
 Manifest No: Not reported  
 Year: Not reported  
 Waste Occurrence: Not reported  
 UNNA: Not reported  
 Hazard Class: Not reported  
 US Dot Description: Not reported  
 No of Containers: Not reported  
 Container Type: Not reported  
 Quantity: Not reported  
 Weight/Volume: Not reported  
 Additional Description: Not reported  
 Handling Code: Not reported  
 Date Record Was Last Modified: Not reported  
 DEO Who Last Modified Record: Not reported

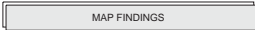
Waste CD:  
 Manifest No: CTF1148321  
 Year: 2003  
 Waste Occurrence: 1  
 EPA Waste Code: D001  
 Recycled Waste?: False  
 Date Record Was Last Modified: 2004-05-26 00:00:00  
 DEO Who Last Modified Record: IG

Manifest No: CTF1148321  
 Year: 2003  
 Waste Occurrence: 2  
 EPA Waste Code: D002  
 Recycled Waste?: False  
 Date Record Was Last Modified: 2004-05-26 00:00:00  
 DEO Who Last Modified Record: IG

Manifest No: CTF1148321  
 Year: 2003  
 Waste Occurrence: 3  
 EPA Waste Code: D002  
 Recycled Waste?: False  
 Date Record Was Last Modified: 2004-05-26 00:00:00  
 DEO Who Last Modified Record: IG

Manifest No: CTF1148321  
 Year: 2003  
 Waste Occurrence: 4





HOME DEPOT 6229 (Continued)

S10979540

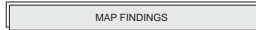
EPA Waste Code: D001  
 Recycled Waste?: False  
 Date Record Was Last Modified: 2004-05-26 00:00:00  
 DEQ Who Last Modified Record: IG

Detail:

Year: 2003  
 Manifest ID: CTF1148321  
 TSDF EPA ID: FLD981932494  
 TSDF Name: U S LIQUIDS OF FLORIDA INC  
 TSDF Address: 2002 NORTH ORIENT RD  
 TSDF City,St,Zip: TAMPA, FL 33619  
 TSDF Country: USA  
 TSDF Telephone: Not reported  
 Transport Date: 05/23/2003  
 Transporter EPA ID: NJD054126164  
 Transporter Name: FREEHOLD CARTAGE INC  
 Transporter Country: USA  
 Transporter Phone: Not reported  
 Trans 2 Date: 05/30/2003  
 Trans 2 EPA ID: FLD981932494  
 Trans 2 Name: US LIQUID OF FL  
 Trans 2 Address: Not reported  
 Trans 2 City,St,Zip: CT  
 Trans 2 Country: USA  
 Trans 2 Phone: Not reported  
 EPA ID: CTR000502922  
 Generator Phone: Not reported  
 Generator Mailing Addr: 1149 FARMINGTON AVE  
 Generator Mailing Town: BRISTOL  
 Generator Mailing State: CT  
 Generator Mailing Zip: 06010  
 Generator Mailing Country: USA  
 Special Handling: Not reported  
 Discrepancies: Yes  
 Date Shipped: 05/23/2003  
 Date Received: 05/30/2003  
 Last modified date: 05/26/2004  
 Last modified by: IG  
 Comments: Not reported

NPDES:

Town Id: Not reported  
 Company Name: Not reported  
 Permit Number: GSC000337  
 Permit Issued Date: 08/12/2009  
 Permit Expiration Date: 04/30/2014  
 Application Received Date: Not reported  
 Affiliation Type: Unknown affiliation  
 Permit EI Type: Commercial Activity - Stormwater  
 App Id: 200502072  
 Site Address Description: Not reported  
 Site Address Line 2: Not reported  
 Permit Description: STORMWATER ASSOCIATED WITH COMMERCIAL ACTIVITIES-HOME DEPOT STORE #6229-1149 FARMINGTON AVE., BRISTOL CT



HOME DEPOT 6229 (Continued)

S10979540

Status: Active  
 Affiliate Address Line 1: 2455 FERRY PACES RD, NW  
 Affiliate Address Line 2: Not reported  
 Affiliate City/State/Zip: ATLANTA, GA  
 Contact Name: Not reported  
 Contact Title: Not reported  
 Contact EMail: Not reported

Town Id: Not reported  
 Company Name: Not reported  
 Permit Number: GSC000337  
 Permit Issued Date: 08/12/2009  
 Permit Expiration Date: 04/30/2014  
 Application Received Date: Not reported  
 Affiliation Type: Permittee  
 Permit EI Type: Commercial Activity - Stormwater  
 App Id: 200502072  
 Site Address Description: Not reported  
 Site Address Line 2: Not reported  
 Permit Description: STORMWATER ASSOCIATED WITH COMMERCIAL ACTIVITIES-HOME DEPOT STORE #6229-1149 FARMINGTON AVE., BRISTOL CT

Status: Active  
 Affiliate Address Line 1: 2455 FERRY PACES RD, NW  
 Affiliate Address Line 2: Not reported  
 Affiliate City/State/Zip: ATLANTA, GA  
 Contact Name: CELIA PERESSINI  
 Contact Title: CORPORATE COUNSEL  
 Contact EMail: Not reported

Town Id: Not reported  
 Company Name: Not reported  
 Permit Number: GSC000337  
 Permit Issued Date: 08/12/2009  
 Permit Expiration Date: 04/30/2014  
 Application Received Date: Not reported  
 Affiliation Type: Permittee  
 Permit EI Type: Commercial Activity - Stormwater  
 App Id: 200502072  
 Site Address Description: Not reported  
 Site Address Line 2: Not reported  
 Permit Description: STORMWATER ASSOCIATED WITH COMMERCIAL ACTIVITIES-HOME DEPOT STORE #6229-1149 FARMINGTON AVE., BRISTOL CT

Status: Active  
 Affiliate Address Line 1: 1149 FARMINGTON AVE  
 Affiliate Address Line 2: HOME DEPOT STORE #6229  
 Affiliate City/State/Zip: BRISTOL, CT 06010-4768  
 Contact Name: STEVE ROONEY  
 Contact Title: Not reported  
 Contact EMail: Not reported



A42 Target Property 1062 FARMINGTON AVE BRISTOL, CT 06010

EDR US Hist Auto Stat 1015147265 N/A

Site 42 of 57 in cluster A

Actual: 284 ft. EDR Historical Auto Stations:  
 Name: AUTO LUBE  
 Year: 1999  
 Address: 1062 FARMINGTON AVE  
 Name: AUTO LUBE  
 Year: 2000  
 Address: 1062 FARMINGTON AVE  
 Name: AUTO LUBE INC  
 Year: 2009  
 Address: 1062 FARMINGTON AVE

A43 Target Property 1053 FARMINGTON AVENUE BRISTOL, CT

CT SPILLS S108301233 N/A

Site 43 of 57 in cluster A

Actual: 284 ft. SPILLS:  
 Year of Database: 2000  
 Case Number: 200009420  
 Who Took Spill: 924  
 Assigned To: 0  
 Report Date: 12/15/2000  
 Report Time: 09:20:30  
 Date Release: 12/15/2000  
 Time Responded: Not reported  
 Reported By: john hankins  
 Phone: 860 6462469  
 Representing: fuss and oniel  
 Terminated: YES  
 Recovd (Total): 0  
 Total (Water): 0  
 Facility Status: Closed  
 Continuous Spill: False  
 Released Substance: GASOLINE  
 Qty: 0 (Gallons)  
 Emergency Measure: IMPACTED WELL REPORTED IN 1999. SPIKE ON WATER MONITORING INDICATED A RELEASE IN SIPHON VALVE OF APPROX. ONE GALLON PER WEEK.  
 Water Body: GROUNDWATER  
 Discharger: DB COMPANIES  
 Telephone: 401 7228005  
 Responsible Party: YES  
 RP Address 1: PO 0471 - 25 CONCORD  
 RP City,St,Zip: PROVIDENCE, RI 02940  
 Historic: False  
 Waterbody: False  
 Time Stamp: 2000-12-15 09:25:14  
 Sr Inspector: Goniberg, Erik  
 At Inspector: \*\*NO RESPONSE  
 User Stamp: Not reported  
 Comments: Not reported  
 Action: Contracted



(Continued)

S108301233

Other Action: Not reported  
 Action: Other  
 Other Action: REPAIRED  
 Agency ID: DEP  
 Other Agency: Not reported  
 DEP Bureau: BUREAU OF WASTE MANAGEMENT  
 DEP Agency: OIL AND CHEMICAL SPILL RESPONSE  
 Cause ID: Valve Failure  
 Other Cause: Not reported  
 Media ID: Ground Water  
 Other Media: Not reported  
 Class ID: Commercial  
 Other Class: Not reported  
 Release Type: petroleum  
 Other Release: Not reported

Year of Database: 2006  
 Case Number: 200608189  
 Who Took Spill: 207  
 Assigned To: 0  
 Report Date: 12/31/2006  
 Report Time: 09:27:34  
 Date Release: 12/31/2006  
 Time Responded: 09:27:00  
 Reported By: DISPATCHER  
 Phone: 860 5843011  
 Representing: BRISTOL FIRE DEPARTMENT  
 Terminated: YES  
 Recovd (Total): 0  
 Total (Water): 0  
 Facility Status: CLOSED  
 Continuous Spill: False  
 Released Substance: ANTIFREEZE  
 Qty: 1 (Gallons)  
 Emergency Measure: Not reported  
 Water Body: Not reported  
 Discharger: Not reported  
 Telephone: Not reported  
 Responsible Party: Not reported  
 RP Address 1: Not reported  
 RP City,St,Zip: CT  
 Historic: False  
 Waterbody: False  
 Time Stamp: 2007-01-08 11:32:01  
 Sr Inspector: Gilmore, Pete  
 At Inspector: \*\*NO RESPONSE  
 User Stamp: mgranill  
 Comments: Not reported

Action: Other  
 Other Action: SPEEDY DRIED  
 Cause ID: MV Accident  
 Other Cause: Not reported  
 Media ID: Ground Surface  
 Other Media: Not reported  
 Class ID: Transportation  
 Other Class: Not reported  
 Release Type: chemical

(Continued) S108301233

Other Release: Not reported

A44 Target Property 1114 FARMINGTON AVE BRISTOL, CT 06010 EDR US Hist Auto Stat 1015158688 N/A

Site 44 of 57 in cluster A

Actual: 284 ft. EDR Historical Auto Stations:  
 Name: MEINEKE DISCOUNT MUFFLERS  
 Year: 2001  
 Address: 1114 FARMINGTON AVE  
 Name: BRISTOL MUFFLER INC  
 Year: 2002  
 Address: 1114 FARMINGTON AVE  
 Name: MEINEKE DISCOUNT MUFFLERS  
 Year: 2003  
 Address: 1114 FARMINGTON AVE  
 Name: BRISTOL MUFFLER INC  
 Year: 2004  
 Address: 1114 FARMINGTON AVE  
 Name: MEINEKE CAR CARE CENTER  
 Year: 2007  
 Address: 1114 FARMINGTON AVE  
 Name: MEINEKE CAR CARE CENTER  
 Year: 2008  
 Address: 1114 FARMINGTON AVE  
 Name: MEINEKE CAR CARE CTR  
 Year: 2010  
 Address: 1114 FARMINGTON AVE

A45 Target Property 1053 FARMINGTON AVE BRISTOL, CT 06010 CT MANIFEST S109754942 N/A

Site 45 of 57 in cluster A

Actual: 284 ft. CT MANIFEST:  
 Waste:  
 Manifest No: ctf1208365  
 Year: 2006  
 Waste Occurrence: 1  
 UNNA: 1203  
 Hazard Class: 3  
 US Dot Description: GASOLINE (INCLUDING GASOHOL)  
 No of Containers: 1  
 Container Type: TT  
 Quantity: 173  
 Weight/Volume: G  
 Additional Description: Not reported

G P M INVESTMENTS LLC (Continued) S109754942

Handling Code: Not reported  
 Date Record Was Last Modified: 2007-08-06 00:00:00  
 DEO Who Last Modified Record: JEB

Waste CD:  
 Manifest No: ctf1208365  
 Year: 2006  
 Waste Occurrence: 1  
 EPA Waste Code: D001  
 Recycled Waste?: False  
 Date Record Was Last Modified: 2007-08-06 00:00:00  
 DEO Who Last Modified Record: JEB

Detail:  
 Year: 2006  
 Manifest ID: ctf1208365  
 TSDF EPA ID: CTD002593887  
 TSDF Name: BRIDGEPORT UNITED RECYCLING  
 TSDF Address: 50 Cross St  
 TSDF City,St,Zip: BRIDGEPORT, CT 06610-  
 TSDF Country: USA  
 TSDF Telephone: Not reported  
 Transport Date: 08/31/2006  
 Transporter EPA ID: CTR000506428  
 Transporter Name: EARTH TECHNOLOGY II LLC  
 Transporter Country: USA  
 Transporter Phone: (203)269-2202  
 Trans 2 Date: Not reported  
 Trans 2 EPA ID: Not reported  
 Trans 2 Name: Not reported  
 Trans 2 Address: Not reported  
 Trans 2 City,St,Zip: CT  
 Trans 2 Country: USA  
 Trans 2 Phone: Not reported  
 EPA ID: CTF00029512  
 Generator Phone: Not reported  
 Generator Mailing Addr: 7443 LEE DAVIS RD SUITE 301  
 Generator Mailing Town: MECHANICSVILLE  
 Generator Mailing State: VA  
 Generator Mailing Zip: 23111-  
 Generator Mailing Country: USA  
 Special Handling: Not reported  
 Discrepancies: Not reported  
 Date Shipped: 08/31/2006  
 Date Received: 09/01/2006  
 Last modified date: 08/06/2007  
 Last modified by: JEB  
 Comments: Not reported

A46 Target Property 1400 FARMINGTON AVE BRISTOL, CT 06010 RCRA-SQG RI MANIFEST 1012176619 CTR000508093

Site 46 of 57 in cluster A

Actual: 284 ft. RCRA-SQG:  
 Date form received by agency: 10/29/2010  
 Facility name: WALMART 2719  
 Facility address: 1400 FARMINGTON AVE BRISTOL, CT 06010  
 EPA ID: CTR000508093  
 Mailing address: PO BOX 8041 BENTONVILLE, AR 727128041  
 Contact: CHRIS STEWART  
 Contact address: PO BOX 8041 BENTONVILLE, AR 727128041  
 Contact country: US  
 Contact telephone: (479) 204-0402  
 Contact email: CHRISTOPHER.STEWART@WAL-MART.COM  
 EPA Region: 01  
 Classification: Small Small Quantity Generator  
 Description: Handler: generates more than 100 and less than 1000 kg of hazardous waste during any calendar month and accumulates less than 6000 kg of hazardous waste at any time; or generates 100 kg or less of hazardous waste during any calendar month, and accumulates more than 1000 kg of hazardous waste at any time  
 Owner/Operator Summary:  
 Owner/operator name: WAL M ART STORES INC  
 Owner/operator address: SE 8TH ST BENTONVILLE, AR 72716  
 Owner/operator country: US  
 Owner/operator telephone: (479) 204-2231  
 Legal status: Private  
 Owner/Operator Type: Operator  
 Owner/Op start date: 01/24/2001  
 Owner/Op end date: Not reported  
 Owner/operator name: WAL-MART STORES EAST LP  
 Owner/operator address: PO BOX 8041 BENTONVILLE, AR 72712  
 Owner/operator country: US  
 Owner/operator telephone: (479) 204-2231  
 Legal status: Private  
 Owner/Operator Type: Owner  
 Owner/Op start date: 01/24/2001  
 Owner/Op end date: Not reported  
 Owner/operator name: WAL M ART STORES INC  
 Owner/operator address: SE 8TH ST BENTONVILLE, AR 72716  
 Owner/operator country: US  
 Owner/operator telephone: (479) 204-2231  
 Legal status: Private  
 Owner/Operator Type: Owner  
 Owner/Op start date: 01/24/2001  
 Owner/Op end date: Not reported

WALMART 2719 (Continued) 1012176619

Owner/operator name: WAL-MART STORES EAST LP  
 Owner/operator address: PO BOX 8041 BENTONVILLE, AR 72712  
 Owner/operator country: US  
 Owner/operator telephone: (479) 204-2231  
 Legal status: Private  
 Owner/Operator Type: Operator  
 Owner/Op start date: 01/24/2001  
 Owner/Op end date: Not reported

Handler Activities Summary:  
 U.S. importer of hazardous waste: No  
 Mixed waste (haz. and radioactive): No  
 Recycler of hazardous waste: No  
 Transporter of hazardous waste: No  
 Treater, storer or disposer of HW: No  
 Underground injection activity: No  
 On-site burner exemption: No  
 Furnace exemption: No  
 Used oil fuel burner: No  
 Used oil processor: No  
 User oil refiner: No  
 Used oil fuel marketer to burner: No  
 Used oil Specification marketer: No  
 Used oil transfer facility: No  
 Used oil transporter: No

Historical Generators:  
 Date form received by agency: 12/09/2009  
 Facility name: WALMART 2719  
 Classification: Small Quantity Generator  
 Date form received by agency: 01/21/2009  
 Facility name: WALMART 2719  
 Site name: WAL M ART # 2719  
 Classification: Small Quantity Generator

Hazardous Waste Summary:  
 Waste code: D024  
 Waste name: M-CRESOL  
 Waste code: P075  
 Waste name: NICOTINE, & SALTS  
 Waste code: U034  
 Waste name: ACETALDEHYDE, TRICHLORO-  
 Waste code: U035  
 Waste name: BENZENE BUTANOIC ACID, 4-[BIS(2-CHLOROETHYL)AMINO]-  
 Waste code: U058  
 Waste name: CYCLOPHOSPHAMIDE  
 Waste code: U122  
 Waste name: FORMALDEHYDE

**WALMART 2719 (Continued)** 1012176619

Waste code: U129  
Waste name: CYCLOHEXANE, 1,2,3,4,5,6-HEXACHLORO-, (1ALPHA,2ALPHA,3BETA,4ALPHA,5ALPHA,6BETA)-

Waste code: U132  
Waste name: HEXACHLOROPHENE

Waste code: U150  
Waste name: MELPHALAN

Waste code: U182  
Waste name: PARALDEHYDE

Waste code: U188  
Waste name: PHENOL

Waste code: U200  
Waste name: RESERPINE

Waste code: U205  
Waste name: SELENIUM SULFIDE

Violation Status: No violations found

RI MANIFEST:  
GEN Cert Date: 3/31/2009  
Transporter Receipt Date: Not reported  
Number Of Containers: Not reported  
Container Type: D  
Waste Code1: Not reported  
Waste Code2: Not reported  
Waste Code3: Not reported  
Comment: Not reported  
Fee Exempt Code: Not reported  
TSDF Name: Not reported  
TSDF ID: Not reported  
TSDF Date: Not reported  
Transporter 2 Name: Not reported  
Transporter 2 ID: Not reported  
Manifest Docket Number: 002137603JJK  
Waste Description: OXIDIZERS LOOSE PACK  
Quantity: 24  
W7V9 Units: P  
Item Number: 679381  
Transporter Name: 21ST CENTURY ENV MGT LLC, OF RI  
Transporter EPA ID: RID980906986  
GEN Cert Date: 3/31/2009  
Transporter Recpt Date: Not reported  
Transporter 2 Recpt Date: Not reported  
TSDF Recpt Date: Not reported  
EPA ID: CTR000508093  
Transporter 2 ID: Not reported

**A47 Target Property** SIR SPEEDY PRINTING 1197 FARMINGTON AVE BRISTOL, CT 06010 CT MANIFEST S109755441 N/A

**Site 47 of 57 in cluster A**

**Actual: 284 ft.** CT MANIFEST:  
Waste:  
Manifest No: M17141564  
Year: 1998  
Waste Occurrence: 1  
UNNA: 3082  
Hazard Class: 9  
US Dot Description: env. Hazardous substance liquid nos  
No of Containers: 001  
Container Type: DF  
Quantity: 55  
Weight/Volume: G  
Additional Description: Not reported  
Handling Code: Not reported  
Date Record Was Last Modified: 2004-04-26 00:00:00  
DEO Who Last Modified Record: IG

Waste CD:  
Manifest No: M17141564  
Year: 1998  
Waste Occurrence: 1  
EPA Waste Code: D011  
Recycled Waste?: False  
Date Record Was Last Modified: 2004-04-26 00:00:00  
DEO Who Last Modified Record: IG

Detail:  
Year: 1998  
Manifest ID: M17141564  
TSDF EPA ID: MID980991566  
TSDF Name: CITY ENVIRONMENTAL INC  
TSDF Address: 1923 FREDERICK ST  
TSDF City,St,Zip: DETROIT, MI 48211  
TSDF Country: USA  
TSDF Telephone: Not reported  
Transport Date: 05/21/1998  
Transporter EPA ID: MA42985294693  
Transporter Name: OIL RECOVERY CORP  
Transporter Country: USA  
Transporter Phone: Not reported  
Trans 2 Date: Not reported  
Trans 2 EPA ID: Not reported  
Trans 2 Name: Not reported  
Trans 2 Address: Not reported  
Trans 2 City,St,Zip: CT  
Trans 2 Country: USA  
Trans 2 Phone: Not reported  
EPA ID: CTP000053837  
Generator Phone: 8605849551  
Generator Mailing Addr: 1197 FARMINGTON AVE  
Generator Mailing Town: BRISTOL  
Generator Mailing State: CT

**SIR SPEEDY PRINTING (Continued)** S109755441

Generator Mailing Zip: 06010  
Generator Mailing Country: USA  
Special Handling: Not reported  
Discrepancies: Not reported  
Date Shipped: 05/21/1998  
Date Received: Not reported  
Last modified date: 04/26/2004  
Last modified by: IG  
Comments: Not reported

**A48 Target Property** BRISTOL FARMS PLAZA 1235 FARMINGTON AVENUE BRISTOL, CT 06010 CT MANIFEST CT NPDES S109755606 N/A

**Site 48 of 57 in cluster A**

**Actual: 284 ft.** CT MANIFEST:  
Waste:  
Manifest No: CTF0619233  
Year: 1997  
Waste Occurrence: 2  
UNNA: 1897  
Hazard Class: 6.1  
US Dot Description: RQ WASTE TETRACHLOROETHYLENE  
No of Containers: 001  
Container Type: DF  
Quantity: 195  
Weight/Volume: P  
Additional Description: Not reported  
Handling Code: Not reported  
Date Record Was Last Modified: 2004-04-26 00:00:00  
DEO Who Last Modified Record: IG

Waste CD:  
Manifest No: CTF0619233  
Year: 1997  
Waste Occurrence: 2  
EPA Waste Code: F002  
Recycled Waste?: False  
Date Record Was Last Modified: 2004-04-26 00:00:00  
DEO Who Last Modified Record: IG

Detail:  
Year: 1997  
Manifest ID: CTF0619233  
TSDF EPA ID: CTD000845982  
TSDF Name: SAFETY-KLEEN CORP  
TSDF Address: 24 BRIXTON ST  
TSDF City,St,Zip: WEST HARTFORD, CT 06110  
TSDF Country: USA  
TSDF Telephone: Not reported  
Transport Date: 03/27/1997  
Transporter EPA ID: ILD984908202  
Transporter Name: SAFETY-KLEEN CORP  
Transporter Country: USA

**BRISTOL FARMS PLAZA (Continued)** S109755606

Transporter Phone: Not reported  
Trans 2 Date: Not reported  
Trans 2 EPA ID: Not reported  
Trans 2 Name: Not reported  
Trans 2 Address: Not reported  
Trans 2 City,St,Zip: CT  
Trans 2 Country: USA  
Trans 2 Phone: Not reported  
EPA ID: CTR000002816  
Generator Phone: 8605892233  
Generator Mailing Addr: 1235 FARMINGTON AVE  
Generator Mailing Town: BRISTOL  
Generator Mailing State: CT  
Generator Mailing Zip: 06010  
Generator Mailing Country: USA  
Special Handling: Not reported  
Discrepancies: Not reported  
Date Shipped: 03/27/1997  
Date Received: 03/27/1997  
Last modified date: 04/26/2004  
Last modified by: IG  
Comments: Not reported

Waste:  
Manifest No: CTF0500234  
Year: 1996  
Waste Occurrence: 1  
UNNA: 1897  
Hazard Class: 6.1  
US Dot Description: RQ WASTE TETRACHLOROETHYLENE  
No of Containers: 002  
Container Type: DF  
Quantity: 390  
Weight/Volume: P  
Additional Description: Not reported  
Handling Code: Not reported  
Date Record Was Last Modified: 2004-04-26 00:00:00  
DEO Who Last Modified Record: IG

Waste CD:  
Manifest No: CTF0500234  
Year: 1996  
Waste Occurrence: 1  
EPA Waste Code: VARY  
Recycled Waste?: False  
Date Record Was Last Modified: 2004-04-26 00:00:00  
DEO Who Last Modified Record: IG

Detail:  
Year: 1996  
Manifest ID: CTF0500234  
TSDF EPA ID: CTD000845982  
TSDF Name: SAFETY KLEEN SYSTEMS INC  
TSDF Address: 24 BRIXTON ST  
TSDF City,St,Zip: WEST HARTFORD, CT 06110

BRISTOL FARMS PLAZA (Continued)

S109755606

TSDF Country: USA  
 TSDF Telephone: Not reported  
 Transport Date: 10/17/1996  
 Transporter EPA ID: ILD984908202  
 Transporter Name: SAFETY KLEEN SYSTEMS INC  
 Transporter Country: USA  
 Transporter Phone: Not reported  
 Trans 2 Date: Not reported  
 Trans 2 EPA ID: Not reported  
 Trans 2 Name: Not reported  
 Trans 2 Address: Not reported  
 Trans 2 City,St,Zip: Not reported  
 Trans 2 Country: USA  
 Trans 2 Phone: Not reported  
 EPA ID: CTR000002816  
 Generator Phone: 8605892233  
 Generator Mailing Addr: 1235 FARMINGTON AVE  
 Generator Mailing Town: BRISTOL  
 Generator Mailing State: CT  
 Generator Mailing Zip: 06010  
 Generator Mailing Country: USA  
 Special Handling: Not reported  
 Discrepancies: Not reported  
 Date Shipped: 10/17/1996  
 Date Received: 10/17/1996  
 Last modified date: 04/26/2004  
 Last modified by: IG  
 Comments: Not reported

NPDES:

Town Id: 17  
 Company Name: ALLSTATE LIFE INSURANCE COMPANY  
 Permit Number: GSC000212  
 Permit Issued Date: 04/30/2002  
 Permit Expiration Date: 08/01/2005  
 Application Received Date: 04/15/2002  
 Affiliation Type: Not reported  
 Permit EI Type: Not reported  
 App Id: Not reported  
 Site Address Description: Not reported  
 Site Address Line 2: Not reported  
 Permit Description: Not reported  
 Status: Not reported  
 Affiliate Address Line 1: Not reported  
 Affiliate Address Line 2: Not reported  
 Affiliate City/State/Zip: Not reported  
 Contact Name: Not reported  
 Contact Title: Not reported  
 Contact EMail: Not reported  
 Town Id: Not reported  
 Company Name: Not reported  
 Permit Number: GSC000297  
 Permit Issued Date: 09/08/2009  
 Permit Expiration Date: 04/30/2014  
 Application Received Date: Not reported

BRISTOL FARMS PLAZA (Continued)

S109755606

Affiliation Type: Permitee  
 Permit EI Type: Commercial Activity - Stormwater  
 App Id: 200903247  
 Site Address Description: Not reported  
 Site Address Line 2: Not reported  
 Permit Description: Bristol Farms Plaza 1235 Farmington Ave. Bristol, Ct  
 Status: Active  
 Affiliate Address Line 1: 6 TORY LN  
 Affiliate Address Line 2: Not reported  
 Affiliate City/State/Zip: SCARSDALE, NY 10583-2315  
 Contact Name: CRAIG LEMLE  
 Contact Title: Not reported  
 Contact EMail: Not reported  
 CT Property:  
 Seller Name: Allstate Life Insurance Company  
 Buyer Name: Bristol Fields, LLC  
 Certifying Party: Allstate Life Insurance Company  
 Certifying Attention Person: Thomas Jensen et al  
 Title Of Certifying Person: Asst. V.P.  
 Certifying Person Address: 3075 Sanders Road, Suite G5C  
 Certifying Person City,St,Zip: Northbrook, IL 60062  
 Property Transfer Forms: Form III (DEP-PERD-PTP-203) when a discharge, spillage, uncontrolled loss, seepage or filtration of hazardous waste has occurred at the parcel that has not been fully remediated or the environmental conditions at the parcel are unknown. The person signing the Form III certification agrees to investigate and remediate the site in accordance with the remediation standards. The statute does not require completion of remediation before the parcel is transferred. Any person submitting a Form III shall simultaneously submit a completed Environmental Condition Assessment Form (ECAAF)(DEP-PERD-PTP-200).  
 Date Received: 08/29/2003  
 Ackn Date: 09/18/2003  
 Determination Date: 01/12/2004  
 LEP Verified/DEP Approval Date: Not reported  
 Rem Id: 5811  
 Remediation Location Id: 7235  
 Date Entered: Not reported  
 Program: Property Transfer Program  
 GAO Site: False  
 Staff Full Name: Marina Roser  
 Super/Date: 09/29/2003  
 Stage Of Project: Not reported  
 RP Level Of Activity: Not reported  
 RP Needed Level Of Activity: Not reported  
 Staff Level Of Activity: Not reported  
 Staff Needed Level Of Activity: Not reported  
 Public Interest: Not reported  
 PRP Cooperation: Not reported  
 Enforcement Status: Not reported  
 Level Of Complexity: Not reported  
 Complex Eng Or Sci: False  
 Complex Due To Public Involvement: False  
 Politically Complex: False  
 Complex Enforcement: False  
 Coordination With Other Bureaus: False

BRISTOL FARMS PLAZA (Continued)

S109755606

EPA Involvement: False  
 Staff Preference: Not reported  
 Readiness For Transfer: Not reported  
 Project Transfer Time: Not reported  
 Transfer Comments: Not reported  
 Staff As Of July 2000: Not reported  
 Initial Staff: Not reported  
 Type Of Transfer: real property  
 Salutation: Mr. Jensen  
 Relationship To Transfer: transferor  
 Audit Date: Not reported  
 Verify Type: Not reported  
 Audit Outcome: Not reported  
 GW: Not reported  
 Basin: Not reported  
 1st Payment: 3000  
 Pay Tag1: 905054  
 2nd Payment: Not reported  
 Pay Tag2: Not reported  
 RTN: Not reported  
 Revised: Not reported  
 ECAF Received: Not reported  
 Old Determination Date: Not reported  
 Redetermination Date: Not reported  
 Previous Determination: Not reported  
 Monitoring/igation: Not reported  
 Postremediation/monitoring: Not reported  
 Schedule Of IIR: 2007-05-18 00:00:00  
 Schedule Overdue: Not reported  
 Aprvl Sched: Not reported  
 Yr 1 Report: Not reported  
 Yr 2 Report: Not reported  
 Report Overdue: Not reported  
 Ext Aprvl Sched: Not reported  
 License #: Not reported  
 Project Phase: Not reported  
 PT Comments: Not reported  
 EPA Id Number: Not reported  
 GW Class: Not reported  
 SW Class: Not reported  
 AOC/O: Not reported  
 Water Lead(Y Or N): Not reported  
 Priority: Not reported  
 Project Status(A, I Or D): Not reported  
 Last Updated: Not reported  
 SR Comments: Not reported  
 Priority Or Work-Load: Not reported  
 Status: Not reported  
 Notes: Not reported  
 Special Project Name: Not reported  
 Special Project Comments: Not reported  
 DOT Project: Not reported  
 Pt Counter: 0  
 Project Complete: False  
 Project Inactive: False  
 Int Deposit #: Not reported  
 Deposit #: Not reported

BRISTOL FARMS PLAZA (Continued)

S109755606

Spill Case #: Not reported  
 Diversion Id: 0  
 Public Notice: Not reported  
 RAP Received: Not reported  
 RAP Approved: Not reported  
 Compliance Category: A  
 Delete Record: False  
 ECAF Reviewed By: Not reported  
 Not Locatable: False  
 Primary Address: True  
 AKA Site Name: False  
 Primary Site Name: True  
 AKA Site Address: False  
 Lead: LEP  
 Seller Name: Bristol Fields, LLC  
 Buyer Name: Lemie Bristol,LLC  
 Certifying Party: Allstate Life Insurance Company  
 Certifying Attention Person: Thomas C. Jensen  
 Title Of Certifying Person: Not reported  
 Certifying Person Address: 3075 Sanders Road, Suite G5C  
 Certifying Person City,St,Zip: Northbrook, IL 60062-7127  
 Property Transfer Forms: Form III (DEP-PERD-PTP-203) when a discharge, spillage, uncontrolled loss, seepage or filtration of hazardous waste has occurred at the parcel that has not been fully remediated or the environmental conditions at the parcel are unknown. The person signing the Form III certification agrees to investigate and remediate the site in accordance with the remediation standards. The statute does not require completion of remediation before the parcel is transferred. Any person submitting a Form III shall simultaneously submit a completed Environmental Condition Assessment Form (ECAAF)(DEP-PERD-PTP-200).  
 Date Received: 05/24/2005  
 Ackn Date: 12/15/2005  
 Determination Date: 04/11/2007  
 LEP Verified/DEP Approval Date: Not reported  
 Rem Id: 7162  
 Remediation Location Id: 7235  
 Date Entered: 06/06/2005  
 Program: Property Transfer Program  
 GAO Site: False  
 Staff Full Name: Marina Roser  
 Super/Date: 12/16/2005  
 Stage Of Project: Not reported  
 RP Level Of Activity: Not reported  
 RP Needed Level Of Activity: Not reported  
 Staff Level Of Activity: Not reported  
 Staff Needed Level Of Activity: Not reported  
 Public Interest: Not reported  
 PRP Cooperation: Not reported  
 Enforcement Status: Not reported  
 Level Of Complexity: Not reported  
 Complex Eng Or Sci: False  
 Complex Due To Public Involvement: False  
 Politically Complex: False  
 Complex Enforcement: False  
 Coordination With Other Bureaus: False



MAP FINDINGS

BRISTOL FARMS PLAZA (Continued)

S10975606

EPA Involvement: False  
 Staff Preference: Not reported  
 Readiness For Transfer: Not reported  
 Project Transfer Time: Not reported  
 Transfer Comments: Not reported  
 Staff As Of July 2000: Not reported  
 Initial Staff: Not reported  
 Type Of Transfer: real property  
 Salutation: Mr. Jensen  
 Relationship To Transfer: Not reported  
 Audit Date: Not reported  
 Verify Type: Not reported  
 Audit Outcome: Not reported  
 GW: GA  
 Basin: Not reported  
 1st Payment: 3000  
 Pay Tag1: 709195411  
 2nd Payment: Not reported  
 Pay Tag2: Not reported  
 RTN: Not reported  
 Revised: Not reported  
 ECAF Received: Not reported  
 Old Determination Date: Not reported  
 Redetermination Date: Not reported  
 Previous Determination: Not reported  
 Monitoring/option: Not reported  
 Postremedial monitoring: Not reported  
 Schedule Of IIR: Not reported  
 Schedule Overdue: Not reported  
 Aprvl Sched: Not reported  
 Yr 1 Report: Not reported  
 Yr 2 Report: Not reported  
 Report Overdue: Not reported  
 Ext Aprvl Sched: Not reported  
 License #: Not reported  
 Project Phase: Not reported  
 PT Comments: Not reported  
 EPA Id Number: Not reported  
 GW Class: Not reported  
 SW Class: Not reported  
 AOC/C: Not reported  
 Water Lead(Y Or N): Not reported  
 Priority: Not reported  
 Project Status(A, I Or D): Not reported  
 Last Updated: Not reported  
 SR Comments: Not reported  
 Priority Or Work-Load: Not reported  
 Status: Not reported  
 Notes: Not reported  
 Special Project Name: Not reported  
 Special Project Comments: Not reported  
 DOT Project: Not reported  
 Pt Counter: 0  
 Project Complete: False  
 Project Inactive: False  
 Int Deposit #: Not reported  
 Deposit #: Not reported

MAP FINDINGS

BRISTOL FARMS PLAZA (Continued)

S10975606

Spill Case #: Not reported  
 Diversion Id: 0  
 Public Notice: Not reported  
 RAP Received: Not reported  
 RAP Approved: Not reported  
 Compliance Category: A  
 Delete Record: False  
 ECAF Reviewed By: Not reported  
 Not Locatable: False  
 Primary Address: False  
 AKA Site Name: False  
 Primary Site Name: False  
 AKA Site Address: False  
 Lead: LEP

A49 Target Property

1379 FARMINGTON AVE BRISTOL, CT

CT SPILLS S108964568 N/A

Site 49 of 57 in cluster A

Actual: 284 ft. SPILLS:  
 Year of Database: 2008  
 Case Number: 200800030  
 Who Took Spill: 204  
 Assigned To: 915  
 Report Date: 01/03/2008  
 Report Time: 12:36:28  
 Date Release: 01/03/2008  
 Time Responded: Not reported  
 Reported By: john linder  
 Phone: 860 2439225  
 Representing: united rentals  
 Terminated: YES  
 Recovd (Total): 0  
 Total (Water): 0  
 Facility Status: CLOSED  
 Continuous Spill: False  
 Released Substance: HYDRAULIC OIL  
 Qty: 25 (Gallons)  
 Emergency Measure: Not reported  
 Water Body: Not reported  
 Discharger: UNITED RENTALS, INC  
 Telephone: 860 8439225  
 Responsible Party: YES  
 RP Address 1: 11 SOUTHWOOD DRIVE  
 RP City,St,Zip: BLOOMFIELD, CT 06002  
 Historic: False  
 Waterbody: False  
 Time Stamp: 2008-02-04 10:50:40  
 Sr Inspector: theries,adam  
 At Inspector: Capuano, Mike  
 User Stamp: mgranill  
 Comments: Not reported  
 Action: Contracted  
 Other Action: Not reported  
 Action: Other  
 Other Action: clean harbors

MAP FINDINGS

(Continued)

S108964568

Agency ID: DEP Dispatch  
 Other Agency: Not reported  
 DEP Bureau: Not reported  
 DEP Agency: Not reported  
 Cause ID: Hose Failure  
 Other Cause: Not reported  
 Media ID: Ground Surface  
 Other Media: Not reported  
 Class ID: Commercial  
 Other Class: Not reported  
 Release Type: petroleum  
 Other Release: Not reported  
 Year of Database: 2010  
 Case Number: 201003786  
 Who Took Spill: 205  
 Assigned To: 927  
 Report Date: 06/25/2010  
 Report Time: 13:41:50  
 Date Release: 06/25/2010  
 Time Responded: Not reported  
 Reported By: dispatch  
 Phone: 860 5843011  
 Representing: BFD  
 Terminated: YES  
 Recovd (Total): 0  
 Total (Water): 0  
 Facility Status: CLOSED  
 Continuous Spill: False  
 Released Substance: HYDROCHLORIC ACID  
 Qty: 1 (Gallons)  
 Emergency Measure: Dep FM McCarthy 860-406-1692.  
 Water Body: Not reported  
 Discharger: LA FITNESS  
 Telephone: 860 5164200  
 Responsible Party: YES  
 RP Address 1: 1379 FARMINGTON AVENUE  
 RP City,St,Zip: BRISTOL, CT 06010  
 Historic: False  
 Waterbody: False  
 Time Stamp: 2010-08-02 10:20:24  
 Sr Inspector: Cox, Michael  
 At Inspector: THIGPEN, DONNELL  
 User Stamp: mgranill  
 Comments: Not reported  
 Action: Contracted  
 Other Action: Not reported  
 Action: Other  
 Other Action: ENVIRONMENTAL SERVICES  
 Action: Investigated  
 Other Action: Not reported  
 Agency ID: Local Fire Marshal  
 Other Agency: Not reported  
 DEP Bureau: Not reported  
 DEP Agency: Not reported  
 Agency ID: DEP Dispatch  
 Other Agency: Not reported

MAP FINDINGS

(Continued)

S108964568

DEP Bureau: Not reported  
 DEP Agency: Not reported  
 Agency ID: LOCAL FIRE DEPARTMENT  
 Other Agency: Not reported  
 DEP Bureau: Not reported  
 DEP Agency: Not reported  
 Cause ID: Other  
 Other Cause: unknown  
 Media ID: Ground Surface  
 Other Media: Not reported  
 Class ID: Commercial  
 Other Class: Not reported  
 Release Type: chemical  
 Other Release: Not reported

A50 Target Property

CLOTHES CALL DRY CLEANERS 1235 FARMINGTON AVE BRISTOL, CT 06010

RCRA NonGen / NLR FINDS 100105896 CTR000002816

Site 50 of 57 in cluster A

Actual: 284 ft. RCRA NonGen / NLR:  
 Date form received by agency: 09/23/2005  
 Facility name: CLOTHES CALL DRY CLEANERS  
 Facility address: 1235 FARMINGTON AVE BRISTOL, CT 06010  
 EPA ID: CTR000002816  
 Mailing address: FARMINGTON AVE BRISTOL, CT 06010  
 Contact: GARY KATZ  
 Contact address: 1235 FARMINGTON AVE BRISTOL, CT 06010  
 Contact country: US  
 Contact telephone: (860) 589-2233  
 Contact email: Not reported  
 EPA Region: 01  
 Classification: Non-Generator  
 Description: Handler: Non-Generators do not presently generate hazardous waste  
 Owner/Operator Summary:  
 Owner/operator name: GARY KATZ  
 Owner/operator address: 1235 FARMINGTON AVE BRISTOL, CT 06010  
 Owner/operator country: Not reported  
 Owner/operator telephone: (860) 589-2233  
 Legal status: Private  
 Owner/Operator Type: Owner  
 Owner/Op start date: 01/01/0001  
 Owner/Op end date: Not reported  
 Owner/operator name: GARY KATZ  
 Owner/operator address: 1235 FARMINGTON AVE BRISTOL, CT 06010  
 Owner/operator country: Not reported  
 Owner/operator telephone: (860) 589-2233  
 Legal status: Private  
 Owner/Operator Type: Owner

**CLOTHES CALL DRY CLEANERS (Continued)**

1001085896

Owner/Op start date: Not reported  
Owner/Op end date: Not reported

**Handler Activities Summary:**

U.S. importer of hazardous waste: No  
Mixed waste (haz. and radioactive): No  
Recycler of hazardous waste: No  
Transporter of hazardous waste: No  
Treater, storer or disposer of HW: No  
Underground injection activity: No  
On-site burner exemption: No  
Furnace exemption: No  
Used oil fuel burner: No  
Used oil processor: No  
User oil refiner: No  
Used oil fuel marketer to burner: No  
Used oil Specification marketer: No  
Used oil transfer facility: No  
Used oil transporter: No

**Historical Generators:**

Date form received by agency: 12/04/1995  
Facility name: CLOTHES CALL DRY CLEANERS  
Classification: Small Quantity Generator

**Hazardous Waste Summary:**

Waste code: D007  
Waste name: CHROMIUM

Waste code: F002  
Waste name: THE FOLLOWING SPENT HALOGENATED SOLVENTS: TETRACHLOROETHYLENE, METHYLENE CHLORIDE, TRICHLOROETHYLENE, 1,1,1-TRICHLOROETHANE, CHLORO BENZENE, 1,1,2-TRICHLORO-1,2,2-TRIFLUOROETHANE, ORTHO-DICHLORO BENZENE, TRICHLOROFLUOROMETHANE, AND 1,1,2-TRICHLOROETHANE: ALL SPENT SOLVENT MIXTURES/BLENDS CONTAINING, BEFORE USE, A TOTAL OF TEN PERCENT OR MORE (BY VOLUME) OF ONE OR MORE OF THE ABOVE HALOGENATED SOLVENTS OR THOSE LISTED IN F001, F004, OR F005, AND STILL BOTTOMS FROM THE RECOVERY OF THESE SPENT SOLVENTS AND SPENT SOLVENT MIXTURES.

Waste code: D007  
Waste name: CHROMIUM

Waste code: F002  
Waste name: THE FOLLOWING SPENT HALOGENATED SOLVENTS: TETRACHLOROETHYLENE, METHYLENE CHLORIDE, TRICHLOROETHYLENE, 1,1,1-TRICHLOROETHANE, CHLORO BENZENE, 1,1,2-TRICHLORO-1,2,2-TRIFLUOROETHANE, ORTHO-DICHLORO BENZENE, TRICHLOROFLUOROMETHANE, AND 1,1,2-TRICHLOROETHANE: ALL SPENT SOLVENT MIXTURES/BLENDS CONTAINING, BEFORE USE, A TOTAL OF TEN PERCENT OR MORE (BY VOLUME) OF ONE OR MORE OF THE ABOVE HALOGENATED SOLVENTS OR THOSE LISTED IN F001, F004, OR F005, AND STILL BOTTOMS FROM THE RECOVERY OF THESE SPENT SOLVENTS AND SPENT SOLVENT MIXTURES.

Violation Status: No violations found

**CLOTHES CALL DRY CLEANERS (Continued)**

1001085896

**FINDS:**

Registry ID: 110002494462

**Environmental Interest/Information System**

RCRAInfo is a national information system that supports the Resource Conservation and Recovery Act (RCRA) program through the tracking of events and activities related to facilities that generate, transport, and treat, store, or dispose of hazardous waste. RCRAInfo allows RCRA program staff to track the notification, permit, compliance, and corrective action activities required under RCRA.

A51 1175 FARMINGTON AVE. ASSOCIATE  
Target 1175 FARMINGTON AVE.  
Property BRISTOL, CT 06010

CT LUST S104088445  
CT SPILLS N/A

**Site 51 of 57 in cluster A**

Actual: 284 ft.  
LUST:  
LUST Id: 102  
UST Facility Id: 11234  
LUST Case Id: 28128  
Lust Status: Last Completed  
Processing Status: Not reported  
EPA Reportable: False  
Motor Fuel: True  
Diesel: False  
Gasoline: False  
Other: False  
Other Release: Not reported  
No Release: False  
Leak: False  
Tank: False  
Piping: False  
Overflow: False  
Removal: 1993-08-13 00:00:00  
Incident Date: Not reported  
Entry Date: Not reported  
Site Case Id: Not reported  
UST Site Id: Not reported  
Cost Recovery Spill Case #: Not reported  
Old SITS Number: 9304251  
Case Log Id: Not reported  
Monthly Report Id: 0  
UST Owner Id: 2  
UST Owner Id: Not reported  
UST Event Id: 101  
Contact Info: Not reported  
Contact EMail: Not reported  
Site Contact City,St,Zip: UNKNOWN  
2nd Contact: Not reported  
2nd Contact EMail: Not reported  
2nd Contact Address: Not reported  
2nd Contact City,St,Zip: UNKNOWN  
2nd Contact Address 2: Not reported  
2nd Contact City 2: Not reported

**1175 FARMINGTON AVE. ASSOCIATE (Continued)**

S104088445

2nd Contact Phone Number: Not reported  
2nd Contact Fax Number: Not reported  
2nd Contact Type: Not reported  
Facility City Num: 17  
Site Contact: Not reported  
Site Contact Address: Not reported  
Site Contact Add 2: Not reported  
Site Contact City 2: Not reported  
Site Contact Phone: Not reported  
Site Contact Fax: Not reported  
Site Contact Type: Not reported  
Department Contact 1: Not reported  
Department Contact 2: Not reported  
Referral Source: Not reported  
Offsite Source: False  
Date Referred: Not reported  
Emergency: False  
Private Heating Fuel: False  
Commercial Heating Fuel: True  
Commercial HF < 2100 Gal.: False  
Commercial HF > 2100 Gal.: False  
Commercial HF - Size Unk: True  
No LUST Site: False  
Cost Recvry Prgm Candidate: False  
OCSRD Complete: False  
Follow Up Flag: False  
Alternate Water Supply: False  
Relocation: False  
Responsible Party: False  
Responsible EMail: Not reported  
Resp Party Name: Not reported  
Resp Party Address: Not reported  
Resp Party City,St,Zip: Not reported  
Resp Party Town Number: UNKNOWN  
Resp Party Phone: Not reported  
Resp Party Fax: Not reported  
Resp Party Name 2: Not reported  
Resp Party Address 2: Not reported  
Resp Party Phone 2: Not reported  
Investigator Id: 19  
Follow Update: Not reported  
Area Lextent: Not reported  
Annual Precipitation: Not reported  
Affected Population: Not reported  
Population Setting: Not reported  
Ground Water Direction: Not reported  
Ground Water Gradient: Not reported  
Hydro Basin: Not reported  
Drastic: Not reported  
Geo Setting: Not reported  
Ground Water Classification: Not reported  
Receptor: Not reported  
Ground Water Flow Direction: Not reported  
Ground Water Depth: Not reported  
Areas Of Concern: Not reported  
Free Product Inches: Not reported  
Fund Date: Not reported

**1175 FARMINGTON AVE. ASSOCIATE (Continued)**

S104088445

Fund Planned: No  
Fund Obligated: No  
Fund Outlayed: No  
Fund Judgment: No  
Fund Recovered: No  
Cellar Borings: False  
Install Micro Wells: False  
Ground Water Sample: False  
Soil Sample: False  
Soil Gas: False  
Site Inspect: False  
Soil Excavate: False  
Geo Probe: False  
Survey: False  
Potable Well Sample: False  
Sample MWS: False  
Ground Water Gauging: False  
Soil Venting: False  
Active: False  
NOV Action: None  
NOV Issued: Not reported  
NOV Due: Not reported  
NOV Received: Not reported  
NOV Closed: Not reported  
NOV Disc Date: Not reported  
NOV Issued Date: Not reported  
NOV Compliance Sched: Not reported  
NOV Admin Order: Not reported  
NOV Referred To Ag: Not reported  
Stop All NOV Actions: False  
Release Invest Rpt: False  
DEP App Letter 1: False  
Correct Action Plan: False  
DEP App Letter 2: False  
Rem Sys Install: False  
Rem Sys Install Date: Not reported  
Closure Date: Not reported  
Rem Sys Monitoring Rpt: False  
Only Gwater Mon Rpts: False  
Closure Req Rpt: False  
DEP Closure Letter: False  
Referred To: Not reported  
No Wells: Not reported  
Lph Wells: Not reported  
User Stamp: Not reported  
Date Stamp: Not reported  
Correspondence: Not reported  
Environmental Impact: Not reported  
FollowUp: Not reported  
GW Comments: Not reported  
Location Desc: Not reported  
NOV Comments: Not reported  
Release Desc: Not reported  
Running Comments: Not reported  
Split Report ID: 93-4251  
Work Performed: Not reported

MAP FINDINGS

1175 FARMINGTON AVE. ASSOCIATE (Continued)

S104088445

SPILLS:  
 Year of Database: 1993  
 Case Number: 4251  
 Who Took Spill: TORRES  
 Assigned To: Not reported  
 Report Date: 08/12/1993  
 Report Time: 16  
 Date Release: Not reported  
 Time Responded: Not reported  
 Reported By: SCOTT BRICKEY  
 Phone: Not reported  
 Representing: Not reported  
 Terminated: Not reported  
 Recovd (Total): -  
 Total (Water): -  
 Facility Status: Not reported  
 Continuous Spill: Not reported  
 Released Substance: Not reported  
 City: 100 (Gallons)  
 Emergency Measure: Not reported  
 Water Body: Not reported  
 Discharger: Not reported  
 Telephone: Not reported  
 Responsible Party: Not reported  
 RP Address 1: Not reported  
 RP City,St,Zip: Not reported  
 Historic: Not reported  
 Waterbody: Not reported  
 Time Stamp: Not reported  
 Sr Inspector: Not reported  
 At Inspector: Not reported  
 User Stamp: Not reported  
 Comments: Not reported

Year of Database: 1993  
 Town of Spill: BRISTOL  
 Case Number: 4251  
 OCSR Inspector: 912  
 Spill Date: 08/12/93  
 Spill Time: Not reported  
 Report Date: 08/12/93  
 Report Time: 16: 0  
 Reported By: SCOTT BRICKEY  
 Representing: UNDERGROUND SYSTEMS INC  
 Work Telephone: 203- 673- 8447  
 Home Telephone: Not reported  
 Telephone Pole#: -  
 Incident Type: PETROLEUM  
 Substance: 2 FUEL OIL  
 Quantity: 100 Gallon(s)  
 Concentration: -  
 Action Desc: Not reported  
 On Going: Not reported  
 Continuous Spill: Not reported  
 Release Status: Not reported  
 Misc Info: (4) 5K TANKS PULLED SOME SOIL CONTAM WILL STOCKPILE ALSO SMALL GASOLINE SPILL ON SITE <5 GAL

MAP FINDINGS

1175 FARMINGTON AVE. ASSOCIATE (Continued)

S104088445

Water Body: Not reported  
 Other Media: Not reported  
 Release Area: Ground Surface  
 Total (Water): -  
 Recovd (Water): -  
 Recovd (Total): -  
 Polluter Name: 1175 FARMING AVE ASSOC/JOHN HAMIL  
 Polluted Address: Not reported  
 Polluted City,St,Zip: -  
 Polluter Phone: -  
 Polluter Responsibility: Polluter accepts financial responsibility  
 Unknown Polluter: Not reported  
 Cleanup Action: TANKS/SOIL REMOVED  
 Dun and Bradstrf: Not reported  
 UST Unit: Not reported  
 Agency Notified: Not reported  
 State Agency: Not reported  
 Notify Date: -  
 Notify Time: Not reported  
 Other Agency: Not reported  
 Notify Other: Not reported  
 Notify Status: Not reported  
 Class1: Private  
 Other Class: Not reported  
 Cause1: Overfill  
 Other Cause: Not reported  
 Actions1: Removed Tank  
 Other Actions: Soil Removal  
 Cleanup Contractor: Not reported  
 Contractor Name: Not reported  
 Did DEP Hire Contractor: Not reported  
 Date Contractor Hired: -  
 When Contractor Requested: Not reported  
 When Contractor Arrived: Not reported  
 Who Took Spill: TORRES  
 Badge # of Who Recieved Spill: 935  
 Who Assigned Spill: CIASULLO  
 Badge # of Who Assigned Spill: 912  
 Date Assigned: 08/12/93  
 Assigned Time: 16: 10  
 Spill Status: Closed  
 Case 1136: Not reported  
 Federal 311K: -  
 Case #1: Not reported  
 Case #2: -  
 Cost Recovery: -  
 Property Owner: Not reported  
 Property Other: -  
 Property Name: Not reported  
 Property Addr: Not reported  
 Property CSZ: -  
 Polluter: Not reported  
 Owner: Not reported  
 Operator: Not reported  
 Vehicle Make: Not reported  
 Vehicle Model: Not reported

MAP FINDINGS

1175 FARMINGTON AVE. ASSOCIATE (Continued)

S104088445

Truck Reg: Not reported  
 Trail Reg: Not reported  
 Additional Info: (4) 5K TANKS REMOVED (1) APPEARED TO BE LEAKING BUT THERE WERE NO VISIBLE HOLES OTHER 3 HAD HIGH POLLUTION LEVELS ARND FILL PIPES FROM YEARS OF OVERFILLS SOIL WAS EXCAVATED/STOCKPILED/SAMPLED SOLLIDISPOSAL ARRANGEMENTS MADE THROUGH DEP SOLID WASTE DIV  
 Updated: Y  
 Update Date: 08/12/93

A52 Target Property 1053 FARMINGTON AVE BRISTOL, CT CT SPILLS S104087000 N/A

Site 52 of 57 in cluster A

Actual: 284 ft.  
 SPILLS:  
 Year of Database: 1993  
 Case Number: 2672  
 Who Took Spill: D'EMANUELE  
 Assigned To: Not reported  
 Report Date: 05/25/1993  
 Report Time: 9  
 Date Release: Not reported  
 Time Responded: Not reported  
 Reported By: RALSTON SILVA  
 Phone: Not reported  
 Representing: Not reported  
 Terminated: Y  
 Recovd (Total): -  
 Total (Water): -  
 Facility Status: Not reported  
 Continuous Spill: Not reported  
 Released Substance: Not reported  
 City: 1 (Gallons)  
 Emergency Measure: Not reported  
 Water Body: Not reported  
 Discharger: Not reported  
 Telephone: Not reported  
 Responsible Party: Not reported  
 RP Address 1: Not reported  
 RP City,St,Zip: Not reported  
 Historic: Not reported  
 Waterbody: Not reported  
 Time Stamp: Not reported  
 Sr Inspector: Not reported  
 At Inspector: Not reported  
 User Stamp: Not reported  
 Comments: Not reported

Year of Database: 1993  
 Town of Spill: BRISTOL  
 Case Number: 2672  
 OCSR Inspector: NR  
 Spill Date: 05/22/93  
 Spill Time: Not reported  
 Report Date: 05/25/93  
 Report Time: 9: 27  
 Reported By: RALSTON SILVA

MAP FINDINGS

(Continued)

S104087000

Representing: Not reported  
 Work Telephone: 203- 568- 7761  
 Home Telephone: Not reported  
 Telephone Pole#: -  
 Incident Type: PETROLEUM  
 Substance: GASOLINE  
 Quantity: 1 Gallon(s)  
 Concentration: -  
 Action Desc: Not reported  
 On Going: Not reported  
 Continuous Spill: Not reported  
 Release Status: Terminated, Contained  
 Misc Info: Not reported  
 Water Body: Not reported  
 Other Media: Not reported  
 Release Area: Ground Surface  
 Total (Water): -  
 Recovd (Water): -  
 Recovd (Total): -  
 Polluter Name: CITGO STATION/CT PETROLEUM MARKETERS  
 Polluted Address: 1053 FARMINGTON AVE  
 Polluted City,St,Zip: BRISTOL, CT 0610  
 Polluter Phone: -  
 Polluter Responsibility: Polluter accepts financial responsibility  
 Unknown Responsibility: Not reported  
 Unknown Polluter: Not reported  
 Cleanup Action: CONTAINED/REMOVED/REPAIRED  
 Dun and Bradstrf: Not reported  
 UST Unit: Not reported  
 Agency Notified: Not reported  
 State Agency: Not reported  
 Notify Date: -  
 Notify Time: Not reported  
 Other Agency: Not reported  
 Notify Other: Not reported  
 Notify Status: Not reported  
 Class1: Commercial  
 Other Class: Not reported  
 Cause1: Hull Fracture  
 Other Cause: Not reported  
 Actions1: Contained/Removed  
 Other Actions: Other, HOSE REPAIRED  
 Cleanup Contractor: Not reported  
 Contractor Name: Not reported  
 Did DEP Hire Contractor: Not reported  
 Date Contractor Hired: -  
 When Contractor Requested: Not reported  
 When Contractor Arrived: Not reported  
 Who Took Spill: D'EMANUELE  
 Badge # of Who Recieved Spill: -  
 Who Assigned Spill: NR  
 Badge # of Who Assigned Spill: -  
 Date Assigned: -  
 Assigned Time: Not reported  
 Spill Status: Closed  
 Case 1136: Not reported  
 Federal 311K: -

(Continued) S104087000  
 Case #1: Not reported  
 Case #2: -  
 Cost Recovery: -  
 Property Owner: Not reported  
 Property Other: -  
 Property Name: Not reported  
 Property Addr: Not reported  
 Property CSZ: -  
 Polluter: Not reported  
 Owner: Not reported  
 Operator: Not reported  
 Vehicle Make: Not reported  
 Vehicle Model: Not reported  
 Truck Reg: Not reported  
 Trail Reg: Not reported  
 Additional Info: Not reported  
 Updated: Not reported  
 Update Date: -

STEPHEN FORD INC (Continued) U002026121  
 Secondary Material: Not reported  
 Capacity: 1000  
 Substance: Used Oil  
 Date Installed: 09/01/1980  
 Date Last Used: 09/01/1995  
**Closure Status: Tank was Removed From Ground**  
 Pipe Material: Bare or Galvanized Steel  
 Pipe Mode Description: Not reported  
 Spill Installed: Not reported  
 Overfill Installed: Not reported  
 Tank ID: 5d301d5c-0a34-4a0d-9378-43a972531f0  
 Compartment ID: 3c3a38fd-115-4c81-9315-2d771609f18  
 Compartment Num: 1  
 Alt. Tank ID: C1  
**Tank Status: Currently In Use**  
 Tank Material: Composite - Steel with Fiberglass (ACT 100)  
 Secondary Material: Not reported  
 Capacity: 10000  
 Substance: Gasoline  
 Date Installed: 11/01/2000  
 Date Last Used: Not reported  
**Closure Status: Not reported**  
 Pipe Material: Flexible Plastic  
 Pipe Mode Description: Containment Sumps @ Dispensers, Containment Sumps @ Tanks, Double-Walled  
 Spill Installed: Spill Bucket  
 Overfill Installed: Flapper Valve

A53 Target Property 1069 FARMINGTON AVE BRISTOL, CT 06010 CT UST U002026121 N/A

A54 Target Property 1053 FARMINGTON AVE VELARO GAS STATION BRISTOL, CT CT SPILLS S110133919 N/A

Site 53 of 57 in cluster A  
 Actual: 284 ft. UST:  
 Facility Id: 17-219  
 Latitude: Not reported  
 Longitude: Not reported  
 Owner: STEPHEN PONTIAC-CADILLAC INC.  
 Owner Address: 1097 FARMINGTON AVE  
 Owner Address 2: Not reported  
 Owner City, St, Zip: BRISTOL, CT 060104706  
 Tank ID: 219-1  
 Compartment ID: 219-1  
 Compartment Num: 1  
 Alt. Tank ID: A1  
**Tank Status: Permanently Closed**  
 Tank Material: Asphalt Coated or Bare Steel  
 Secondary Material: Not reported  
 Capacity: 3010  
 Substance: Other Petroleum (Specify)  
 Date Installed: 09/01/1980  
 Date Last Used: 09/01/1995  
**Closure Status: Tank was Removed From Ground**  
 Pipe Material: Bare or Galvanized Steel  
 Pipe Mode Description: Not reported  
 Spill Installed: Not reported  
 Overfill Installed: Not reported  
 Tank ID: 219-2  
 Compartment ID: 219-2  
 Compartment Num: 1  
 Alt. Tank ID: B1  
**Tank Status: Permanently Closed**  
 Tank Material: Asphalt Coated or Bare Steel

Site 54 of 57 in cluster A  
 Actual: 284 ft. SPILLS:  
 Year of Database: 2010  
 Case Number: 201000416  
 Who Took Spill: 205  
 Assigned To: 938  
 Report Date: 01/23/2010  
 Report Time: 09:31:31  
 Date Released: 01/23/2010  
 Time Responded: Not reported  
 Reported By: dispatch  
 Phone: 860 5843011  
 Representing: BFD  
 Terminated: YES  
 Recovd (Total): 0  
 Total (Water): 0  
 Facility Status: CLOSED  
 Continuous Spill: False  
 Released Substance: GASOLINE  
 Qty: 10 (Gallons)  
 Emergency Measure: Fire Chief Ziegas request call 860-406-1692  
 Water Body: n/a  
 Discharger: NELLYNS SANTOS  
 Telephone: 860 9837256

(Continued) S110133919  
 Responsible Party: NO  
 RP Address 1: 126 JEROME AVENUE  
 RP City, St, Zip: BRISTOL, CT 06010  
 Historic: False  
 Waterbody: False  
 Time Stamp: 2010-02-22 10:07:15  
 Sr Inspector: Cox, Michael  
 At Inspector: SCALORA, RICH  
 User Stamp: mgranill  
 Comments: Not reported  
 Action: Contracted  
 Other Action: Not reported  
 Action: Other  
 Other Action: ESI RETAINED BY VALERO STATION  
 Action: Investigated  
 Other Action: Not reported  
 Agency ID: DEP Dispatch  
 Other Agency: Not reported  
 DEP Bureau: Not reported  
 DEP Agency: Not reported  
 Agency ID: LOCAL FIRE DEPARTMENT  
 Other Agency: Not reported  
 DEP Bureau: Not reported  
 DEP Agency: Not reported  
 Cause ID: Overfill  
 Other Cause: Not reported  
 Media ID: Ground Surface  
 Other Media: Not reported  
 Class ID: Private  
 Other Class: Not reported  
 Release Type: petroleum  
 Other Release: Not reported  
 Waterbody: Catch Basin  
 Other Wtrbody: Not reported

(Continued) S104088378  
 Released Substance: Not reported  
 Qty: 5 (Gallons)  
 Emergency Measure: Not reported  
 Water Body: Not reported  
 Discharger: Not reported  
 Telephone: Not reported  
 Responsible Party: Not reported  
 RP Address 1: Not reported  
 RP City, St, Zip: Not reported  
 Historic: Not reported  
 Waterbody: Not reported  
 Time Stamp: Not reported  
 Sr Inspector: Not reported  
 At Inspector: Not reported  
 User Stamp: Not reported  
 Comments: Not reported  
 Year of Database: 1993  
 Town of Spill: BRISTOL  
 Case Number: 4175  
 OCSRD Inspector: NR  
 Spill Date: 08/10/93  
 Spill Time: Not reported  
 Report Date: 08/10/93  
 Report Time: 10: 24  
 Reported By: MR FIRST  
 Representing: ATLANTIC APPRAISERS  
 Work Telephone: Not reported  
 Home Telephone: Not reported  
 Telephone Pole#: -  
 Incident Type: PETROLEUM  
 Substance: WASTE OIL  
 Quantity: 5 Gallon(s)  
 Concentration:  
 Action Desc: Not reported  
 On Going: Not reported  
 Continuous Spill: Not reported  
 Release Status: Not reported  
 Misc Info: Not reported  
 Water Body: Not reported  
 Other Media: Not reported  
 Release Area: Ground Surface  
 Total (Water): -  
 Recovd (Water): -  
 Recovd (Total): 2  
 Polluter Name: AUTO LUBE  
 Polluted Address: 1082-1088 FARMINGTON AVE  
 Polluted City, St, Zip: BRISTOL  
 Polluter Phone: -  
 Polluter Responsibility: Polluter accepts financial responsibility  
 Unknown Responsibility: Not reported  
 Unknown Polluter: Not reported  
 Cleanup Action: CONTAINED/REMOVED  
 Dun and Bradstr: Not reported  
 UST Unit: Not reported  
 Agency Notified: Not reported  
 State Agency: Not reported

A55 Target Property 1082-1088 FARMINGTON AVE BRISTOL, CT CT SPILLS S104088378 N/A

Site 55 of 57 in cluster A  
 Actual: 284 ft. SPILLS:  
 Year of Database: 1993  
 Case Number: 4175  
 Who Took Spill: ALEXANDER  
 Assigned To: Not reported  
 Report Date: 08/10/1993  
 Report Time: 10  
 Date Release: Not reported  
 Time Responded: Not reported  
 Reported By: MR FIRST  
 Phone: Not reported  
 Representing: Not reported  
 Terminated: Not reported  
 Recovd (Total): 2  
 Total (Water): -  
 Facility Status: Not reported  
 Continuous Spill: Not reported



(Continued) S104088378

Notify Date: .  
 Notify Time: Not reported  
 Other Agency: Not reported  
 Notify Other: Not reported  
 Notify Status: Not reported  
 Class1: Private  
 Other Class: Not reported  
 Cause1: Overfill  
 Other Cause: Not reported  
 Actions1: Contained/Removed  
 Other Actions: Not reported  
 Cleanup Contractor: Not reported  
 Contractor Name: Not reported  
 Did DEP Hire Contractor: Not reported  
 Date Contractor Hired: .  
 When Contractor Requested: Not reported  
 When Contractor Arrived: Not reported  
 Who Took Spill: ALEXANDER  
 Badge # of Who Received Spill: 913  
 Who Assigned Spill: NR  
 Badge # of Who Assigned Spill: .  
 Date Assigned: .  
 Assigned Time: Not reported  
 Spill Status: Closed  
 Case 1136: Not reported  
 Federal 311K: .  
 Case #1: Not reported  
 Case #2: .  
 Cost Recovery: .  
 Property Owner: Not reported  
 Property Other: Not reported  
 Property Name: Not reported  
 Property Addr: Not reported  
 Property CSZ: .  
 Polluter: Not reported  
 Owner: Not reported  
 Operator: Not reported  
 Vehicle Make: Not reported  
 Vehicle Model: Not reported  
 Truck Reg: Not reported  
 Trail Reg: Not reported  
 Additional Info: Not reported  
 Updated: Not reported  
 Update Date: .

(Continued) S111441432

Date Release: 11/09/2011  
 Time Responded: Not reported  
 Reported By: 619  
 Phone: 860 5843011  
 Representing: FD  
 Terminated: YES  
 Recovd (Total): 0  
 Total (Water): 0  
 Facility Status: CLOSED  
 Continuous Spill: False  
 Released Substance: UNKNOWN PETROLEUM PRODUCT OR POSSIBLY TRANSMISSION OIL  
 Qty: 0 (Gallons)  
 Emergency Measure: Less than a quarter mile. Unknown Petroleum Product - possibly transmission fluid. Sanding. No response requested.  
 Water Body: None  
 Discharger: Not reported  
 Telephone: Not reported  
 Responsible Party: Not reported  
 RP Address 1: Not reported  
 RP City,St,Zip: CT  
 Historic: False  
 Waterbody: False  
 Time Stamp: 2011-11-14 18:07:34  
 Sr Inspector: SUSAN CAMBELL  
 At Inspector: \*\*NO RESPONSE  
 User Stamp: cguzman  
 Comments: Not reported  
 Action: Sanded  
 Other Action: Not reported  
 Agency ID: Local Police  
 Other Agency: Not reported  
 DEP Bureau: Not reported  
 DEP Agency: Not reported  
 Agency ID: DEP Dispatch  
 Other Agency: Not reported  
 DEP Bureau: Not reported  
 DEP Agency: Not reported  
 Agency ID: LOCAL FIRE DEPARTMENT  
 Other Agency: Not reported  
 DEP Bureau: Not reported  
 DEP Agency: Not reported  
 Cause ID: Above Ground Tank Failure  
 Other Cause: Not reported  
 Media ID: Ground Surface  
 Other Media: Not reported  
 Class ID: Other  
 Other Class: Unknown  
 Release Type: petroleum  
 Other Release: Not reported

A56 918 FARMINGTON AVE. TO 1200 FARMINGTON AVE. CT SPILLS S111441432  
 Target Property BRISTOL, CT N/A

Site 56 of 57 in cluster A

Actual: 284 ft. SPILLS:  
 Year of Database: 2011  
 Case Number: 201107284  
 Who Took Spill: 203  
 Assigned To: 0  
 Report Date: 11/09/2011  
 Report Time: 15:55:35

TC3777114.2s Page 158

TC3777114.2s Page 159

B57 RT 6 AND STAFFORD AVE CT SPILLS S106506508  
 < 1/8 BRISTOL, CT N/A  
 1 ft.

Site 1 of 17 in cluster B

Relative: Higher  
 Actual: 305 ft.

SPILLS:  
 Year of Database: 2004  
 Case Number: 200403928  
 Who Took Spill: 206  
 Assigned To: 0  
 Report Date: 06/15/2004  
 Report Time: 08:00:06  
 Date Release: 06/15/2004  
 Time Responded: Not reported  
 Reported By: fd  
 Phone: 860 5847602  
 Representing: fd  
 Terminated: Not reported  
 Recovd (Total): 0  
 Total (Water): 0  
 Facility Status: Closed  
 Continuous Spill: False  
 Released Substance: MOTOR VEHICLE FLUIDS  
 Qty: 2 (Gallons)  
 Emergency Measure: sanded  
 Water Body: Not reported  
 Discharger: Not reported  
 Telephone: Not reported  
 Responsible Party: Not reported  
 RP Address 1: Not reported  
 RP City,St,Zip: CT  
 Historic: False  
 Waterbody: False  
 Time Stamp: 2004-06-15 12:25:18  
 Sr Inspector: Monarca, Vincent  
 At Inspector: \*\*NO RESPONSE  
 User Stamp: Not reported  
 Comments: Not reported  
 Action: Sanded  
 Other Action: Not reported  
 Agency ID: DEP Dispatch  
 Other Agency: Not reported  
 DEP Bureau: Not reported  
 DEP Agency: Not reported  
 Agency ID: LOCAL FIRE DEPARTMENT  
 Other Agency: Not reported  
 DEP Bureau: Not reported  
 DEP Agency: Not reported  
 Cause ID: MV Accident  
 Other Cause: Not reported  
 Media ID: Ground Surface  
 Other Media: Not reported  
 Class ID: Private  
 Other Class: Not reported  
 Release Type: chemical  
 Other Release: Not reported

B58 FARMINGTON AVE/STAFFORD AVE CT SPILLS S101819526  
 < 1/8 BRISTOL, CT N/A  
 1 ft.

Site 2 of 17 in cluster B

Relative: Higher  
 Actual: 305 ft.

SPILLS:  
 Year of Database: 1991  
 Case Number: 1343  
 Who Took Spill: FEDER  
 Assigned To: Not reported  
 Report Date: 04/11/1991  
 Report Time: 4  
 Date Release: Not reported  
 Time Responded: Not reported  
 Reported By: OFF. FLANAGAN  
 Phone: Not reported  
 Representing: Not reported  
 Terminated: Y  
 Recovd (Total): .  
 Total (Water): .  
 Facility Status: Not reported  
 Continuous Spill: Not reported  
 Released Substance: Not reported  
 Qty: 15 (Gallons)  
 Emergency Measure: Not reported  
 Water Body: Not reported  
 Discharger: Not reported  
 Telephone: Not reported  
 Responsible Party: Not reported  
 RP Address 1: Not reported  
 RP City,St,Zip: Not reported  
 Historic: Not reported  
 Waterbody: Not reported  
 Time Stamp: Not reported  
 Sr Inspector: Not reported  
 At Inspector: Not reported  
 User Stamp: Not reported  
 Comments: Not reported

Year of Database: 1991  
 Town of Spill: BRISTOL  
 Case Number: 1343  
 OCSR Inspector: NR  
 Spill Date: 04/11/91  
 Spill Time: 4: 0  
 Report Date: 04/11/91  
 Report Time: 4: 8  
 Reported By: OFF. FLANAGAN  
 Representing: BRISTOL P D  
 Work Telephone: 203-584-7915  
 Home Telephone: Not reported  
 Telephone Pole#: .  
 Incident Type: PETROLEUM  
 Substance: GASOLINE  
 Quantity: 15 Gallon(s)  
 Concentration: .  
 Action Desc: Not reported  
 On Going: Not reported

MAP FINDINGS

(Continued) S101819526

Continuous Spill: Not reported  
 Release Status: Terminated, Contained  
 Misc Info: SPILL OCCURRED AT GASOLINE PUMP SPILL DID NOT DRAIN INTO SEWER  
 CONTAINED COMPLETELY  
 Water Body: Not reported  
 Other Media: Not reported  
 Release Area: Not reported  
 Total (Water): -  
 Recovd (Water): -  
 Recovd (Total): -  
 Polluter Name: Not reported  
 Polluted Address: Not reported  
 Polluted City, St, Zip: -  
 Polluter Phone: -  
 Polluter Responsibility: Not reported  
 Unknown Polluter: Not reported  
 Cleanup Action: F D APPLIED SAND SPEEDI DRI  
 Dun and Bradstr: Not reported  
 UST Unit: Not reported  
 Agency Notified: Not reported  
 State Agency: Not reported  
 Notify Date: -  
 Notify Time: Not reported  
 Other Agency: Not reported  
 Notify Other: Not reported  
 Notify Status: Not reported  
 Class 1: Inland Terminal  
 Other Class: Not reported  
 Cause 1: Overfill  
 Other Cause: Not reported  
 Action 1: Sanded  
 Other Actions: Other, SPEEDI DRI/SAND  
 Cleanup Contractor: Not reported  
 Contractor Name: Not reported  
 Did DEP Hire Contractor: Not reported  
 Date Contractor Hired: -  
 When Contractor Requested: Not reported  
 When Contractor Arrived: Not reported  
 Who Took Spill: FEDER  
 Badge # of Who Received Spill: 201  
 Who Assigned Spill: NR  
 Badge # of Who Assigned Spill: -  
 Date Assigned: -  
 Assigned Time: Not reported  
 Spill Status: Closed  
 Case 1136: Not reported  
 Federal 311K: -  
 Case #1: Not reported  
 Case #2: -  
 Cost Recovery: -  
 Property Owner: Not reported  
 Property Other: -  
 Property Name: Not reported  
 Property A.d.f.r: Not reported  
 Property CSZ: -  
 Polluter: Not reported

MAP FINDINGS

(Continued) S101819526

Owner: Not reported  
 Operator: Not reported  
 Vehicle Make: Not reported  
 Vehicle Model: Not reported  
 Truck Reg: Not reported  
 Trail Reg: Not reported  
 Additional Info: Not reported  
 Updated: Not reported  
 Update Date: -

C59 BRISTOL MSO, LLC CT UST U003518070  
 25 COLLINS RD N/A  
 BRISTOL, CT 06010  
 1 ft.  
 Site 1 of 13 in cluster C

Relative: UST:  
 Lower Facility Id: 17-11714  
 Latitude: Not reported  
 Longitude: Not reported  
 Owner: BROOKSIDE MEDICAL OFFICES, LLC  
 Owner Address: 25 COLLINS RD  
 Owner Address 2: Not reported  
 Owner City, St, Zip: BRISTOL, CT 060103893

Tank ID: 11714-1  
 Compartment ID: 11714-1  
 Compartment Num: 1  
 Alt. Tank ID: T1  
 Tank Status: Permanently Closed  
 Tank Material: Asphalt Coated or Bare Steel  
 Secondary Material: Not reported  
 Capacity: 2000  
 Substance: Heating Oil  
 Date Installed: Not reported  
 Date Last Used: Not reported  
 Closure Status: Tank was Removed From Ground  
 Pipe Material: Bare or Galvanized Steel  
 Pipe Mode Description: Not reported  
 Spill Installed: Not reported  
 Overfill Installed: Not reported

Tank ID: 11714-2  
 Compartment ID: 11714-2  
 Compartment Num: 1  
 Alt. Tank ID: T2  
 Tank Status: Permanently Closed  
 Tank Material: Asphalt Coated or Bare Steel  
 Secondary Material: Not reported  
 Capacity: 3000  
 Substance: Gasoline  
 Date Installed: Not reported  
 Date Last Used: Not reported  
 Closure Status: Tank was Removed From Ground  
 Pipe Material: Bare or Galvanized Steel  
 Pipe Mode Description: Not reported  
 Spill Installed: Not reported

MAP FINDINGS

BRISTOL MSO, LLC (Continued) U003518070

Overfill Installed: Not reported

C60 CT SPILLS S103155357  
 25 COLLINS ROAD CT CPCS N/A  
 BRISTOL, CT  
 1 ft.  
 Site 2 of 13 in cluster C

Relative: SPILLS:  
 Lower Year of Database: 1996  
 Case Number: 9604372  
 Who Took Spill: 204  
 Assigned To: 0  
 Report Date: 08/26/1996  
 Report Time: 21:17:00  
 Date Release: 08/26/1996  
 Time Responded: 20:04:00  
 Reported By: dep, chief gaski  
 Phone: 5847960  
 Representing: bristol fire dept.  
 Terminated: YES  
 Recovd (Total): 0  
 Total (Water): 0  
 Facility Status: closed  
 Continuous Spill: False  
 Released Substance: TRANSFORMER OIL  
 Qty: 0 (Gallons)  
 Emergency Measure: cleaned  
 Water Body: Not reported  
 Discharger: Not reported  
 Telephone: Not reported  
 Responsible Party: Not reported  
 RP Address 1: Not reported  
 RP City, St, Zip: CT  
 Historic: False  
 Waterbody: False  
 Time Stamp: 1996-11-18 17:24:23  
 Sr Inspector: CRISTINA LAMBERT  
 At Inspector: \*\*NO RESPONSE  
 User Stamp: Not reported  
 Comments: Not reported  
 Action: Removed  
 Other Action: Not reported  
 Action: Contained  
 Other Action: Not reported  
 Action: Cleaned  
 Other Action: Not reported  
 Cause ID: MV Accident  
 Other Cause: Not reported  
 Media ID: Ground Surface  
 Other Media: Not reported  
 Release Type: dielect  
 Other Release: Not reported

CPCS:  
 Site Type: LUST  
 LUST Status: Cleanup Initiated

MAP FINDINGS

(Continued) S103155357

PTP Form: Not reported  
 Program: Not reported  
 Comments: Not reported  
 Site Type Definition: Leaking Underground Storage Tanks Rem. Started

B61 STEPHENS AUTO MALL CENTER CT PROPERTY S105425332  
 1070 FARMINGTON AVENUE CT CPCS N/A  
 BRISTOL, CT  
 1 ft.  
 Site 3 of 17 in cluster B

Relative: CT Property:  
 Higher Seller Name: Stephen Barberino, accumulation trust  
 Buyer Name: Home Depot USA Inc.  
 Certifying Party: Home Depot U.S.A. Inc.  
 Certifying Attention Person: James J. Scott, Sr.  
 Title Of Certifying Person: Corporate Counsel  
 Certifying Person Address: 3036 Hamilton Blvd.  
 Certifying Person City, St, Zip: South Plainfield, NJ 07080  
 Property Transfer Forms: Form III (DEP-PERD-PTP-203) when a discharge, spillage, uncontrolled loss, seepage or filtration of hazardous waste has occurred at the parcel that has not been fully remediated or the environmental conditions at the parcel are unknown. The person signing the Form III certification agrees to investigate and remediate the site in accordance with the remediation standards. The statute does not require completion of remediation before the parcel is transferred. Any person submitting a Form III shall simultaneously submit a completed Environmental Condition Assessment Form (ECAFP)(DEP-PERD-PTP-200).

Date Received: 02/22/2002  
 Ackn Date: 03/06/2002  
 Determination Date: 05/17/2002  
 LEP Verified/DEP Approval Date: Not reported  
 Rem Id: 5001  
 Remediation Location Id: 6631  
 Date Entered: Not reported  
 Program: Property Transfer Program  
 GAO Site: False  
 Staff Full Name: Gil Richards  
 SuperDate: 03/11/2002  
 Stage Of Project: Not reported  
 RP Level Of Activity: Not reported  
 RP Needed Level Of Activity: Not reported  
 Staff Level Of Activity: Not reported  
 Staff Needed Level Of Activity: Not reported  
 Public Interest: Not reported  
 PRP Cooperation: Not reported  
 Enforcement Status: Not reported  
 Level Of Complexity: Not reported  
 Complex Eng Or Sci: False  
 Complex Due To Public Involvement: False  
 Politically Complex: False  
 Complex Enforcement: False  
 Coordination With Other Bureaus: False  
 EPA Involvement: False  
 Staff Preference: Not reported  
 Readiness For Transfer: Not reported  
 Project Transfer Time: Not reported

MAP FINDINGS

STEPHENS AUTO MALL CENTER (Continued)

S10542532

Transfer Comments: Not reported  
 Staff As Of July 2000: Not reported  
 Initial Staff: Not reported  
 Type Of Transfer: real property  
 Salutation: Mr. Scott  
 Relationship To Transfer: transferee  
 Audit Date: Not reported  
 Verif Type: Not reported  
 Audit Outcome: Not reported  
 GW: GA  
 Basin: Not reported  
 1st Payment: 2000  
 Pay Tag1: 0040043240  
 2nd Payment: Not reported  
 Pay Tag2: Not reported  
 RTN: Not reported  
 Revised: Not reported  
 ECAF Received: Not reported  
 Old Determination Date: Not reported  
 Redeterminationdate: Not reported  
 Previous Determination: Not reported  
 Monitoringoption: Not reported  
 Postremedialmonitoring: Not reported  
 Schedule Of I/R: 2002-06-17 00:00:00  
 Schedule Overdue: Not reported  
 Aprvl Sched: Not reported  
 Yr 1 Report: Not reported  
 Yr 2 Report: Not reported  
 Report Overdue: Not reported  
 Ext Aprvl Sched: Not reported  
 License #: Not reported  
 Project Phase: Not reported  
 PT Comments: Not reported  
 EPA Id Number: Not reported  
 GW Class: Not reported  
 SW Class: Not reported  
 AOC/O: Not reported  
 Water Lead(Y Or N): Not reported  
 Priority: Not reported  
 Project Status(A, I Or D): Not reported  
 Last Updated: Not reported  
 SR Comments: Not reported  
 Priority Or Work-Load: Not reported  
 Status: Not reported  
 Notes: Not reported  
 Special Project Name: Not reported  
 Special Project Comments: Not reported  
 DOT Project: Not reported  
 Pl Counter: 0  
 Project Complete: False  
 Project Inactive: False  
 Int Deposit #: Not reported  
 Deposit #: Not reported  
 Spill Case #: Not reported  
 Diversion Id: Not reported  
 Public Notice: Not reported  
 RAP Received: Not reported

MAP FINDINGS

STEPHENS AUTO MALL CENTER (Continued)

S10542532

RAP Approved: Not reported  
 Compliance Category: B  
 Delete Record: False  
 ECAF Reviewed By: Not reported  
 Not Locatable: False  
 Primary Address: True  
 AKA Site Name: False  
 Primary Site Name: True  
 AKA Site Address: False  
 Lead: LEP  
 CPCS:  
 Site Type: Projects  
 List Status: Not reported  
 PTP Form: III  
 Program: Property Transfer Program  
 Comments: Projects  
 Site Type Definition: Property Transfer Form III

B62 STEPHENS PONTIAC CADILLAC  
 < 1/8 1977 FARMINGTON AVE  
 1 ft. BRISTOL, CT 06010

CT MANIFEST S109730762  
 N/A

Site 4 of 17 in cluster B  
 Relative: CT MANIFEST:  
 Higher

Waste:  
 Manifest No: ctf1260033  
 Year: 2006  
 Waste Occurrence: 1  
 UNNA: 1268  
 Hazard Class: 3  
 US Dot Description: PETROLEUM DISTILLATES, N.O.S. OR PETROLEUM PRODUCTS, N.O.S.  
 No of Containers: 002  
 Container Type: DM  
 Quantity: 20  
 Weight/Volume: G  
 Additional Description: Not reported  
 Handling Code: Not reported  
 Date Record Was Last Modified: 2007-07-12 00:00:00  
 DEO Who Last Modified Record: DMG  
 Waste CD:  
 Manifest No: ctf1260033  
 Year: 2006  
 Waste Occurrence: 1  
 EPA Waste Code: D001  
 Recycled Waste?: False  
 Date Record Was Last Modified: 2007-07-12 00:00:00  
 DEO Who Last Modified Record: DMG

Detail:  
 Year: 2006  
 Manifest ID: ctf1260033  
 TSDF EPA ID: CTD021816889  
 TSDF Name: UNITED OIL RECOVERY INC

MAP FINDINGS

STEPHENS PONTIAC CADILLAC (Continued)

S109730762

TSDF Address: 136 GRACEY AVE  
 TSDF City,St,Zip: MERIDEN, CT 06451  
 TSDF Country: USA  
 TSDF Telephone: (203)238-6745  
 Transport Date: 01/26/2006  
 Transporter EPA ID: CTD021816889  
 Transporter Name: UNITED OIL RECOVERY INC  
 Transporter Country: USA  
 Transporter Phone: (203)238-6745  
 Trans 2 Date: Not reported  
 Trans 2 EPA ID: Not reported  
 Trans 2 Name: Not reported  
 Trans 2 Address: Not reported  
 Trans 2 City,St,Zip: CT  
 Trans 2 Country: USA  
 Trans 2 Phone: Not reported  
 EPA ID: CTD981207384  
 Generator Phone: 8605833325  
 Generator Mailing Addr: 1097 FARMINGTON AVE  
 Generator Mailing Town: BRISTOL  
 Generator Mailing State: CT  
 Generator Mailing Zip: 06010  
 Generator Mailing Country: USA  
 Special Handling: Not reported  
 Discrepancies: Not reported  
 Date Shipped: 01/26/2006  
 Date Received: 01/26/2006  
 Last modified date: 09/05/2007  
 Last modified by: JEB  
 Comments: Not reported

Waste:  
 Manifest No: ctf1250787  
 Year: 2005  
 Waste Occurrence: 1  
 UNNA: 1268  
 Hazard Class: 3  
 US Dot Description: PETROLEUM DISTILLATES, N.O.S. OR PETROLEUM PRODUCTS, N.O.S.  
 No of Containers: 3  
 Container Type: DM  
 Quantity: 21  
 Weight/Volume: G  
 Additional Description: Not reported  
 Handling Code: Not reported  
 Date Record Was Last Modified: 2007-11-23 00:00:00  
 DEO Who Last Modified Record: JEB

Waste CD:  
 Manifest No: ctf1250787  
 Year: 2005  
 Waste Occurrence: 1  
 EPA Waste Code: D001  
 Recycled Waste?: True  
 Date Record Was Last Modified: 2007-11-23 00:00:00  
 DEO Who Last Modified Record: JEB

MAP FINDINGS

STEPHENS PONTIAC CADILLAC (Continued)

S109730762

Detail:  
 Year: 2005  
 Manifest ID: ctf1250787  
 TSDF EPA ID: CTD021816889  
 TSDF Name: UNITED OIL RECOVERY INC  
 TSDF Address: 136 GRACEY AVE  
 TSDF City,St,Zip: MERIDEN, CT 06450-  
 USA  
 TSDF Country: USA  
 TSDF Telephone: (203)238-6745  
 Transport Date: 10/24/2005  
 Transporter EPA ID: CTD021816889  
 Transporter Name: UNITED OIL RECOVERY INC  
 Transporter Country: USA  
 Transporter Phone: (203)238-6745  
 Trans 2 Date: Not reported  
 Trans 2 EPA ID: Not reported  
 Trans 2 Name: Not reported  
 Trans 2 Address: Not reported  
 Trans 2 City,St,Zip: CT  
 Trans 2 Country: USA  
 Trans 2 Phone: Not reported  
 EPA ID: CTD981207384  
 Generator Phone: 8605833325  
 Generator Mailing Addr: 1097 FARMINGTON AVE  
 Generator Mailing Town: BRISTOL  
 Generator Mailing State: CT  
 Generator Mailing Zip: 06010  
 Generator Mailing Country: USA  
 Special Handling: Not reported  
 Discrepancies: Not reported  
 Date Shipped: 10/24/2005  
 Date Received: 11/23/2007  
 Last modified date: JEB  
 Comments: Not reported

Waste:  
 Manifest No: ctf1150271  
 Year: 2004  
 Waste Occurrence: 1  
 UNNA: 1268  
 Hazard Class: 3  
 US Dot Description: PETROLEUM DISTILLATES, N.O.S. OR PETROLEUM PRODUCTS, N.O.S.  
 No of Containers: 3  
 Container Type: DM  
 Quantity: 21  
 Weight/Volume: G  
 Additional Description: Not reported  
 Handling Code: Not reported  
 Date Record Was Last Modified: 2005-01-18 00:00:00  
 DEO Who Last Modified Record: JEB

Waste CD:  
 Manifest No: ctf1150271  
 Year: 2004

STEPHENS PONTIAC CADILLAC (Continued)

S109730762

Waste Occurrence: 1  
 EPA Waste Code: D039  
 Recycled Waste?: True  
 Date Record Was Last Modified: 2005-01-18 00:00:00  
 DEO Who Last Modified Record: JEB

Detail:

Year: 2004  
 Manifest ID: ctt1150271  
 TSDF EPA ID: CTD021816889  
 TSDF Name: UNITED OIL RECOVERY INC  
 TSDF Address: 14 WEST MAIN ST  
 TSDF City,St,Zip: MERIDEN, CT 06451  
 TSDF Country: USA  
 TSDF Telephone: (203)238-6745  
 Transport Date: 04/23/2004  
 Transporter EPA ID: CTD021816889  
 Transporter Name: UNITED OIL RECOVERY INC  
 Transporter Country: USA  
 Transporter Phone: (203)238-6745  
 Trans 2 Date: Not reported  
 Trans 2 EPA ID: Not reported  
 Trans 2 Name: Not reported  
 Trans 2 Address: Not reported  
 Trans 2 City,St,Zip: CT  
 Trans 2 Country: USA  
 Trans 2 Phone: Not reported  
 EPA ID: CTD981207384  
 Generator Phone: 860583325  
 Generator Mailing Addr: 1097 FARMINGTON AVE  
 Generator Mailing Town: BRISTOL  
 Generator Mailing State: CT  
 Generator Mailing Zip: 06010  
 Generator Mailing Country: USA  
 Special Handling: Not reported  
 Discrepancies: Not reported  
 Date Shipped: 04/23/2004  
 Date Received: 04/23/2004  
 Last modified date: 01/18/2005  
 Last modified by: JEB  
 Comments: Not reported

Waste:

Manifest No: Not reported  
 Year: Not reported  
 Waste Occurrence: Not reported  
 UNNA: Not reported  
 Hazard Class: Not reported  
 US Dot Description: Not reported  
 No of Containers: Not reported  
 Container Type: Not reported  
 Quantity: Not reported  
 Weight/Volume: Not reported  
 Additional Description: Not reported  
 Handling Code: Not reported

STEPHENS PONTIAC CADILLAC (Continued)

S109730762

Date Record Was Last Modified: Not reported  
 DEO Who Last Modified Record: Not reported

Waste CD:

Manifest No: CTF1134661  
 Year: 2003  
 Waste Occurrence: 1  
 EPA Waste Code: D001  
 Recycled Waste?: False  
 Date Record Was Last Modified: 2004-05-26 00:00:00  
 DEO Who Last Modified Record: IG

Detail:

Year: 2003  
 Manifest ID: CTF1134661  
 TSDF EPA ID: CTD021816889  
 TSDF Name: UNITED OIL RECOVERY INC  
 TSDF Address: 136 GRACEY AVE  
 TSDF City,St,Zip: MERIDEN, CT 06450  
 TSDF Country: USA  
 TSDF Telephone: Not reported  
 Transport Date: 08/25/2003  
 Transporter EPA ID: CTD021816889  
 Transporter Name: UNITED OIL RECOVERY INC  
 Transporter Country: USA  
 Transporter Phone: Not reported  
 Trans 2 Date: Not reported  
 Trans 2 EPA ID: Not reported  
 Trans 2 Name: Not reported  
 Trans 2 Address: Not reported  
 Trans 2 City,St,Zip: CT  
 Trans 2 Country: USA  
 Trans 2 Phone: Not reported  
 EPA ID: CTD981207384  
 Generator Phone: 860583325  
 Generator Mailing Addr: 1097 FARMINGTON AVE  
 Generator Mailing Town: BRISTOL  
 Generator Mailing State: CT  
 Generator Mailing Zip: 06010  
 Generator Mailing Country: USA  
 Special Handling: Not reported  
 Discrepancies: No  
 Date Shipped: 08/25/2003  
 Date Received: 08/25/2003  
 Last modified date: 05/26/2004  
 Last modified by: IG  
 Comments: Not reported

Waste:

Manifest No: CTF1029138  
 Year: 2002  
 Waste Occurrence: 1  
 UNNA: 1268  
 Hazard Class: 3  
 US Dot Description: petroleum distillates nos

STEPHENS PONTIAC CADILLAC (Continued)

S109730762

No of Containers: 002  
 Container Type: DM  
 Quantity: 21  
 Weight/Volume: G  
 Additional Description: Not reported  
 Handling Code: Not reported  
 Date Record Was Last Modified: 2004-04-27 00:00:00  
 DEO Who Last Modified Record: IG

Waste CD:

Manifest No: CTF1029138  
 Year: 2002  
 Waste Occurrence: 1  
 EPA Waste Code: D001  
 Recycled Waste?: True  
 Date Record Was Last Modified: 2004-04-27 00:00:00  
 DEO Who Last Modified Record: IG

Detail:

Year: 2002  
 Manifest ID: CTF1029138  
 TSDF EPA ID: CTD021816889  
 TSDF Name: UNITED OIL RECOVERY INC  
 TSDF Address: 136 GRACEY AVE  
 TSDF City,St,Zip: MERIDEN, CT 06450  
 TSDF Country: USA  
 TSDF Telephone: Not reported  
 Transport Date: 01/10/2002  
 Transporter EPA ID: CTD021816889  
 Transporter Name: UNITED OIL RECOVERY INC  
 Transporter Country: USA  
 Transporter Phone: Not reported  
 Trans 2 Date: Not reported  
 Trans 2 EPA ID: Not reported  
 Trans 2 Name: Not reported  
 Trans 2 Address: Not reported  
 Trans 2 City,St,Zip: CT  
 Trans 2 Country: USA  
 Trans 2 Phone: Not reported  
 EPA ID: CTD981207384  
 Generator Phone: 860583325  
 Generator Mailing Addr: 1097 FARMINGTON AVE  
 Generator Mailing Town: BRISTOL  
 Generator Mailing State: CT  
 Generator Mailing Zip: 06010  
 Generator Mailing Country: USA  
 Special Handling: Not reported  
 Discrepancies: No  
 Date Shipped: 01/10/2002  
 Date Received: 01/11/2002  
 Last modified date: 04/27/2004  
 Last modified by: IG  
 Comments: Not reported

STEPHENS PONTIAC CADILLAC (Continued)

S109730762

Waste:

Manifest No: CTF1013821  
 Year: 2001  
 Waste Occurrence: 1  
 UNNA: 3082  
 Hazard Class: 9  
 US Dot Description: env. Hazardous substance liquid nos  
 No of Containers: 001  
 Container Type: TT  
 Quantity: 400  
 Weight/Volume: G  
 Additional Description: Not reported  
 Handling Code: Not reported  
 Date Record Was Last Modified: 2004-04-27 00:00:00  
 DEO Who Last Modified Record: IG

Waste CD:

Manifest No: CTF1013821  
 Year: 2001  
 Waste Occurrence: 1  
 EPA Waste Code: F002  
 Recycled Waste?: False  
 Date Record Was Last Modified: 2004-04-27 00:00:00  
 DEO Who Last Modified Record: IG

Detail:

Year: 2001  
 Manifest ID: CTF1013821  
 TSDF EPA ID: CTD021816889  
 TSDF Name: UNITED OIL RECOVERY INC  
 TSDF Address: 136 GRACEY AVE  
 TSDF City,St,Zip: MERIDEN, CT 06450  
 TSDF Country: USA  
 TSDF Telephone: Not reported  
 Transport Date: 11/23/2001  
 Transporter EPA ID: CTD021816889  
 Transporter Name: UNITED OIL RECOVERY INC  
 Transporter Country: USA  
 Transporter Phone: Not reported  
 Trans 2 Date: Not reported  
 Trans 2 EPA ID: Not reported  
 Trans 2 Name: Not reported  
 Trans 2 Address: Not reported  
 Trans 2 City,St,Zip: CT  
 Trans 2 Country: USA  
 Trans 2 Phone: Not reported  
 EPA ID: CTD981207384  
 Generator Phone: 2035896211  
 Generator Mailing Addr: 1097 FARMINGTON AVE  
 Generator Mailing Town: BRISTOL  
 Generator Mailing State: CT  
 Generator Mailing Zip: 06010  
 Generator Mailing Country: USA  
 Special Handling: Not reported  
 Discrepancies: No  
 Date Shipped: 11/23/2001



STEPHENS PONTIAC CADILLAC (Continued)

S109730762

Date Received: 11/23/2001  
 Last modified date: 04/27/2004  
 Last modified by: IG  
 Comments: Not reported

Waste:  
 Manifest No: CTF0761501  
 Year: 1999  
 Waste Occurrence: 1  
 UNNA: 1268  
 Hazard Class: 3  
 US Dot Description: petroleum distillates nos  
 No of Containers: 001  
 Container Type: DM  
 Quantity: 10  
 Weight/Volume: G  
 Additional Description: Not reported  
 Handling Code: Not reported  
 Date Record Was Last Modified: 2004-04-26 00:00:00  
 DEO Who Last Modified Record: IG

Waste CD:  
 Manifest No: CTF0761501  
 Year: 1999  
 Waste Occurrence: 1  
 EPA Waste Code: D001  
 Recycled Waste?: True  
 Date Record Was Last Modified: 2004-04-26 00:00:00  
 DEO Who Last Modified Record: IG

Detail:  
 Year: 1999  
 Manifest ID: CTF0761501  
 TSDF EPA ID: CTD021816889  
 TSDF Name: UNITED OIL RECOVERY DBA ADV LIQ REC  
 TSDF Address: 136 GRACEY AVE  
 TSDF City,St,Zip: MERIDEN, CT 06451  
 TSDF Country: USA  
 TSDF Telephone: Not reported  
 Transport Date: 02/12/1999  
 Transporter EPA ID: CTD021816889  
 Transporter Name: UNITED OIL RECOVERY INC/UIS DBA ADVANCED LIQ REC  
 Transporter Country: USA  
 Transporter Phone: Not reported  
 Trans 2 Date: Not reported  
 Trans 2 EPA ID: Not reported  
 Trans 2 Name: Not reported  
 Trans 2 Address: Not reported  
 Trans 2 City,St,Zip: CT  
 Trans 2 Country: USA  
 Trans 2 Phone: Not reported  
 EPA ID: CTF000016504  
 Generator Phone: 2035847385  
 Generator Mailing Addr: 1097 FARMINGTON AVE  
 Generator Mailing Town: BRISTOL

STEPHENS PONTIAC CADILLAC (Continued)

S109730762

Generator Mailing State: CT  
 Generator Mailing Zip: 06010  
 Generator Mailing Country: USA  
 Special Handling: Not reported  
 Discrepancies: No  
 Date Shipped: 02/12/1999  
 Date Received: 02/15/1999  
 Last modified date: 04/26/2004  
 Last modified by: IG  
 Comments: Not reported

Waste:  
 Manifest No: CTF0761502  
 Year: 1999  
 Waste Occurrence: 1  
 UNNA: 1268  
 Hazard Class: 3  
 US Dot Description: petroleum distillates nos  
 No of Containers: 002  
 Container Type: DM  
 Quantity: 22  
 Weight/Volume: G  
 Additional Description: Not reported  
 Handling Code: Not reported  
 Date Record Was Last Modified: 2004-04-26 00:00:00  
 DEO Who Last Modified Record: IG

Waste CD:  
 Manifest No: CTF0761502  
 Year: 1999  
 Waste Occurrence: 1  
 EPA Waste Code: D001  
 Recycled Waste?: True  
 Date Record Was Last Modified: 2004-04-26 00:00:00  
 DEO Who Last Modified Record: IG

Detail:  
 Year: 1999  
 Manifest ID: CTF0761502  
 TSDF EPA ID: CTD021816889  
 TSDF Name: UNITED OIL RECOVERY DBA ADV LIQ REC  
 TSDF Address: 136 GRACEY AVE  
 TSDF City,St,Zip: MERIDEN, CT 06451  
 TSDF Country: USA  
 TSDF Telephone: Not reported  
 Transport Date: 02/12/1999  
 Transporter EPA ID: CTD021816889  
 Transporter Name: UNITED OIL RECOVERY INC/UIS DBA ADVANCED LIQ REC  
 Transporter Country: USA  
 Transporter Phone: Not reported  
 Trans 2 Date: Not reported  
 Trans 2 EPA ID: Not reported  
 Trans 2 Name: Not reported  
 Trans 2 Address: Not reported  
 Trans 2 City,St,Zip: CT

STEPHENS PONTIAC CADILLAC (Continued)

S109730762

Trans 2 Country: USA  
 Trans 2 Phone: Not reported  
 EPA ID: CTD981207384  
 Generator Phone: 2035896211  
 Generator Mailing Addr: 1097 FARMINGTON AVE  
 Generator Mailing Town: BRISTOL  
 Generator Mailing State: CT  
 Generator Mailing Zip: 06010  
 Generator Mailing Country: USA  
 Special Handling: Not reported  
 Discrepancies: No  
 Date Shipped: 02/12/1999  
 Date Received: 02/15/1999  
 Last modified date: 04/26/2004  
 Last modified by: IG  
 Comments: Not reported

Waste:  
 Manifest No: CTF0462061  
 Year: 1995  
 Waste Occurrence: 1  
 UNNA: 1993  
 Hazard Class: 3  
 US Dot Description: WASTE FLAMMABLE LIQUID NOS  
 No of Containers: 003  
 Container Type: DM  
 Quantity: 150  
 Weight/Volume: G  
 Additional Description: Not reported  
 Handling Code: Not reported  
 Date Record Was Last Modified: 2004-04-26 00:00:00  
 DEO Who Last Modified Record: IG

Waste CD:  
 Manifest No: CTF0462061  
 Year: 1995  
 Waste Occurrence: 1  
 EPA Waste Code: F003  
 Recycled Waste?: False  
 Date Record Was Last Modified: 2004-04-26 00:00:00  
 DEO Who Last Modified Record: IG

Detail:  
 Year: 1995  
 Manifest ID: CTF0462061  
 TSDF EPA ID: CTD021816889  
 TSDF Name: UNITED OIL RECOVERY UIS DBA ADV LIQ REC  
 TSDF Address: 136 GRACEY AVE  
 TSDF City,St,Zip: MERIDEN, CT 06451  
 TSDF Country: USA  
 TSDF Telephone: Not reported  
 Transport Date: 09/13/1995  
 Transporter EPA ID: CTD021816889  
 Transporter Name: UNITED OIL RECOVERY UIS DBA ADV LIQ REC  
 Transporter Country: USA

STEPHENS PONTIAC CADILLAC (Continued)

S109730762

Transporter Phone: Not reported  
 Trans 2 Date: Not reported  
 Trans 2 EPA ID: Not reported  
 Trans 2 Name: Not reported  
 Trans 2 Address: Not reported  
 Trans 2 City,St,Zip: CT  
 Trans 2 Country: USA  
 Trans 2 Phone: Not reported  
 EPA ID: CTD981207384  
 Generator Phone: 2035896211  
 Generator Mailing Addr: 1097 FARMINGTON AVE  
 Generator Mailing Town: BRISTOL  
 Generator Mailing State: CT  
 Generator Mailing Zip: 06010  
 Generator Mailing Country: USA  
 Special Handling: Not reported  
 Discrepancies: Not reported  
 Date Shipped: 09/13/1995  
 Date Received: 09/14/1995  
 Last modified date: 04/26/2004  
 Last modified by: IG  
 Comments: Not reported

Waste:  
 Manifest No: CTF0373883  
 Year: 1994  
 Waste Occurrence: 1  
 UNNA: 1993  
 Hazard Class: 3  
 US Dot Description: WASTE FLAMMABLE LIQUID  
 No of Containers: 001  
 Container Type: TT  
 Quantity: 200  
 Weight/Volume: G  
 Additional Description: Y  
 Handling Code: S02  
 Date Record Was Last Modified: 2004-04-26 00:00:00  
 DEO Who Last Modified Record: IG

Manifest No: CTF0373883  
 Year: 1994  
 Waste Occurrence: 2  
 UNNA: 1993  
 Hazard Class: 3  
 US Dot Description: WASTE FLAMMABLE LIQUID  
 No of Containers: 001  
 Container Type: TT  
 Quantity: 30  
 Weight/Volume: G  
 Additional Description: Y  
 Handling Code: S02  
 Date Record Was Last Modified: 2004-04-26 00:00:00  
 DEO Who Last Modified Record: IG

Waste CD:

STEPHENS PONTIAC CADILLAC (Continued)

S109730762

Manifest No: CTF0373883  
 Year: 1994  
 Waste Occurrence: 1  
 EPA Waste Code: D001  
 Recycled Waste?: False  
 Date Record Was Last Modified: 2004-04-26 00:00:00  
 DEO Who Last Modified Record: IG

Manifest No: CTF0373883  
 Year: 1994  
 Waste Occurrence: 2  
 EPA Waste Code: D001  
 Recycled Waste?: False  
 Date Record Was Last Modified: 2004-04-26 00:00:00  
 DEO Who Last Modified Record: IG

Detail:

Year: 1994  
 Manifest ID: CTF0373883  
 TSDF EPA ID: CTD021816889  
 TSDF Name: UNITED OIL RECOVERY UIS DBA ADV LIQ REC  
 TSDF Address: 136 GRACEY AVE  
 TSDF City, St, Zip: MERIDEN, CT 06451  
 TSDF Country: USA  
 TSDF Telephone: Not reported  
 Transport Date: 10/13/1994  
 Transporter EPA ID: CTD021816889  
 Transporter Name: UNITED OIL RECOVERY UIS DBA ADV LIQ REC  
 Transporter Country: USA  
 Transporter Phone: Not reported  
 Trans 2 Date: Not reported  
 Trans 2 EPA ID: Not reported  
 Trans 2 Name: Not reported  
 Trans 2 Address: Not reported  
 Trans 2 City, St, Zip: CT  
 Trans 2 Country: USA  
 Trans 2 Phone: Not reported  
 EPA ID: CTD0981207384  
 Generator Phone: 2035896211  
 Generator Mailing Addr: 1097 FARMINGTON AVE  
 Generator Mailing Town: BRISTOL  
 Generator Mailing State: CT  
 Generator Mailing Zip: 06010  
 Generator Mailing Country: USA  
 Special Handling: Yes  
 Discrepancies: No  
 Date Shipped: 10/13/1994  
 Date Received: 10/13/1994  
 Last modified date: 04/26/2004  
 Last modified by: IG  
 Comments: Not reported

Waste:

Manifest No: CTF0223263  
 Year: 1993

STEPHENS PONTIAC CADILLAC (Continued)

S109730762

Waste Occurrence: 1  
 UNNA: 1993  
 Hazard Class: FLAMMABLE  
 US DOT Description: WASTE FLAMMABLE LIQUID  
 No of Containers: 001  
 Container Type: TT  
 Quantity: 200  
 Weight/Volume: G  
 Additional Description: Y  
 Handling Code: S02  
 Date Record Was Last Modified: 2004-04-27 00:00:00  
 DEO Who Last Modified Record: IG

Waste CD:

Manifest No: CTF0223263  
 Year: 1993  
 Waste Occurrence: 1  
 EPA Waste Code: D001  
 Recycled Waste?: False  
 Date Record Was Last Modified: 2004-04-27 00:00:00  
 DEO Who Last Modified Record: IG

Detail:

Year: 1993  
 Manifest ID: CTF0223263  
 TSDF EPA ID: CTD021816889  
 TSDF Name: UNITED INDUST SERV DBA ADV LIQ RECY  
 TSDF Address: 136 GRACEY AVE  
 TSDF City, St, Zip: MERIDEN, CT 06450  
 TSDF Country: USA  
 TSDF Telephone: Not reported  
 Transport Date: 05/14/1993  
 Transporter EPA ID: CTD021816889  
 Transporter Name: UNITED INDUSTRIAL SERVICE DBA ADV LIQ RECY  
 Transporter Country: USA  
 Transporter Phone: Not reported  
 Trans 2 Date: Not reported  
 Trans 2 EPA ID: Not reported  
 Trans 2 Name: Not reported  
 Trans 2 Address: Not reported  
 Trans 2 City, St, Zip: CT  
 Trans 2 Country: USA  
 Trans 2 Phone: Not reported  
 EPA ID: CTD0981207384  
 Generator Phone: 2035896211  
 Generator Mailing Addr: 1097 FARMINGTON AVE  
 Generator Mailing Town: BRISTOL  
 Generator Mailing State: CT  
 Generator Mailing Zip: 06010  
 Generator Mailing Country: USA  
 Special Handling: Yes  
 Discrepancies: No  
 Date Shipped: 05/14/1993  
 Date Received: 05/14/1993  
 Last modified date: 04/27/2004  
 Last modified by: IG

STEPHENS PONTIAC CADILLAC (Continued)

S109730762

Comments: Not reported

(Continued)

S104091228

B63 1097 FARMINGTON AVE CT SPILLS S104091228  
 < 1/8 BRISTOL, CT N/A  
 1 ft.

Relative: Higher

Site 5 of 17 in cluster B

SPILLS:  
 Year of Database: 1994  
 Case Number: 444  
 Who Took Spill: ACETO  
 Assigned To: Not reported  
 Report Date: 02/03/1994  
 Report Time: 1040  
 Date Release: Not reported  
 Time Responded: Not reported  
 Reported By: ANONYMOUS  
 Phone: Not reported  
 Representing: Not reported  
 Terminated: Not reported  
 Recovd (Total):  
 Total (Water):  
 Facility Status: Not reported  
 Continuous Spill: Not reported  
 Released Substance: Not reported  
 Qty: 30 (Gallons)  
 Emergency Measure: Not reported  
 Water Body: Not reported  
 Discharger: Not reported  
 Telephone: Not reported  
 Responsible Party: Not reported  
 RP Address 1: Not reported  
 RP City, St, Zip: Not reported  
 Historic: Not reported  
 Waterbody: Not reported  
 Time Stamp: Not reported  
 Sr Inspector: Not reported  
 At Inspector: Not reported  
 User Stamp: Not reported  
 Comments: Not reported

Year of Database: 1994  
 Town of Spill: BRISTOL  
 Case Number: 444  
 OCSR Inspector: NR  
 Spill Date: 02/03/94  
 Spill Time: -  
 Report Date: 02/03/94  
 Report Time: 1040  
 Reported By: ANONYMOUS  
 Representing: Not reported  
 Work Telephone: Not reported  
 Home Telephone: Not reported  
 Telephone Pole: -  
 Incident Type: PETROLEUM  
 Substance: HYDRAULIC OIL

Quantity: 30 Gallon(s)  
 Concentration:  
 Action Desc: Not reported  
 On Going: Not reported  
 Continuous Spill: Not reported  
 Release Status: Not reported  
 Misc Info: CADILLAC DIV LEAKING HYDRAULIC LINES ON LIFTS  
 Water Body: Not reported  
 Other Media: Not reported  
 Release Area: Ground Surface  
 Total (Water):  
 Recovd (Water):  
 Recovd (Total):  
 Polluter Name: STEVENS AUTO MALL  
 Polluted Address: 1097 FARMINGTON AVE  
 Polluted City, St, Zip: BRISTOL, CT 06010  
 Polluter Phone: -  
 Polluter Responsibility: Polluter does not accept financial responsibility  
 Unknown Responsibility: Not reported  
 Unknown Polluter: Not reported  
 Cleanup Action: Not reported  
 Dun and Bradstr: Not reported  
 UST Unit: Not reported  
 Agency Notified: Not reported  
 State Agency: Not reported  
 Notify Date:  
 Notify Time:  
 Other Agency: Not reported  
 Notify Other: Not reported  
 Notify Status: Not reported  
 Class1: Commercial  
 Other Class: Not reported  
 Cause1: Illegal Discharge  
 Other Cause: Seepage  
 Actions1: None Required  
 Other Actions: Not reported  
 Cleanup Contractor: Not reported  
 Contractor Name: Not reported  
 Did DEP Hire Contractor: Not reported  
 Date Contractor Hired:  
 When Contractor Requested: Not reported  
 When Contractor Arrived: Not reported  
 Who Took Spill: ACETO  
 Badge # of Who Recieved Spill: 922  
 Who Assigned Spill: CAPUANOINR  
 Badge # of Who Assigned Spill:  
 Date Assigned: 02/03/94  
 Assigned Time: 10:42  
 Spill Status: Closed  
 Case 1136: Not reported  
 Federal 311K:  
 Case #1: Not reported  
 Case #2:  
 Cost Recovery: Not reported  
 Property Owner: Not reported  
 Property Other:  
 Property Name: Not reported

(Continued)  
 Property Addr: Not reported  
 Property CSZ: .  
 Polluter: Not reported  
 Owner: Not reported  
 Operator: Not reported  
 Vehicle Make: Not reported  
 Vehicle Model: Not reported  
 Truck Reg: Not reported  
 Trail Reg: Not reported  
 Additional Info: Not reported  
 Updated: Not reported  
 Update Date: .

S104091228

(Continued)  
 DEP Bureau: BUREAU OF WASTE MANAGEMENT  
 DEP Agency: OIL AND CHEMICAL SPILL RESPONSE  
 Cause ID: Dumping  
 Other Cause: Not reported  
 Media ID: Surface Water  
 Other Media: Not reported  
 Class ID: Commercial  
 Other Class: Not reported  
 Release Type: other  
 Other Release: COOKING GREASE  
 Waterbody: Catch Basin  
 Other Wtrbody: Not reported

S104087124

B64 FARMINGTON AVE CT SPILLS S104087124  
 < 1/8 BRISTOL, CT N/A  
 1 ft.

Relative: Site 6 of 17 in cluster B  
 Higher  
 Actual: SPILLS:  
 303 ft. Year of Database: 2004  
 Case Number: 200403471  
 Who Took Spill: 937  
 Assigned To: 924  
 Report Date: 05/27/2004  
 Report Time: 14:16:06  
 Date Release: 05/27/2004  
 Time Responded: Not reported  
 Reported By: ANONYMOUS  
 Phone: 860 0000000  
 Representing: Self  
 Terminated: YES  
 Recovd (Total): 0  
 Total (Water): 0  
 Facility Status: Closed  
 Continuous Spill: False  
 Released Substance: COOKING GREASE  
 Qty: 10 (Gallons)  
 Emergency Measure: INSIDE THE COMMON GROUNDS PLAZA. REPROTED AS AN ONGOING EVENT  
 Water Body: Not reported  
 Discharger: UNKNOWN CHINESE RESTAURANT  
 Telephone: Not reported  
 Responsible Party: Not reported  
 RP Address 1: Not reported  
 RP City,St,Zip: CT  
 Historic: False  
 Waterbody: False  
 Time Stamp: 2004-06-07 08:00:35  
 Sr Inspector: CHANDLER, JEFF  
 At Inspector: Gorbberg, Erik  
 User Stamp: Not reported  
 Comments: Not reported  
 Action: Other  
 Other Action: INVESTIGATE  
 Action: Investigated  
 Other Action: Not reported  
 Agency ID: DEP  
 Other Agency: Not reported

(Continued)  
 Year of Database: 1993  
 Case Number: 2812  
 Who Took Spill: KELLEY  
 Assigned To: Not reported  
 Report Date: 05/22/1993  
 Report Time: 21  
 Date Release: Not reported  
 Time Responded: Not reported  
 Reported By: FIRE DISP  
 Phone: Not reported  
 Representing: Not reported  
 Terminated: Y  
 Recovd (Total): 5  
 Total (Water):  
 Facility Status: Not reported  
 Continuous Spill: Not reported  
 Released Substance: Not reported  
 Qty: 6 (Gallons)  
 Emergency Measure: Not reported  
 Water Body: Not reported  
 Discharger: Not reported  
 Telephone: Not reported  
 Responsible Party: Not reported  
 RP Address 1: Not reported  
 RP City,St,Zip: Not reported  
 Historic: Not reported  
 Waterbody: Not reported  
 Time Stamp: Not reported  
 Sr Inspector: Not reported  
 At Inspector: Not reported  
 User Stamp: Not reported  
 Comments: Not reported

Year of Database:1993  
 Town of Spill: BRISTOL  
 Case Number: 2812  
 OOSRD Inspector:NR  
 Spill Date: 05/22/93  
 Spill Time: 21:36  
 Report Date: 05/22/93  
 Report Time: 21:41  
 Reported By: FIRE DISP  
 Representing: Not reported  
 Work Telephone: Not reported

(Continued)  
 Home Telephone: Not reported  
 Telephone Pole#: .  
 Incident Type: PETROLEUM  
 Substance: GASOLINE  
 Quantity: 6 Gallon(s)  
 Concentration: .  
 Action Desc: Not reported  
 On Going: Not reported  
 Continuous Spill: Not reported  
 Release Status: Terminated, Contained  
 Misc Info: Not reported  
 Water Body: Not reported  
 Other Media: Not reported  
 Release Area: Catch Basin/Storm Drain, Surface Water, Ground Surface  
 Total (Water): .  
 Recovd (Water): .  
 Recovd (Total): 5  
 Polluter Name: PETRO PANTRY  
 Polluted Address: FARMINGTON AVE  
 Polluted City,St,Zip: BRISTOL, CT 6010  
 Polluter Phone: .  
 Polluter Responsibility: Polluter accepts financial responsibility  
 Unknown Responsibility: Not reported  
 Unknown Polluter: Not reported  
 Cleanup Action: CONTAINED/REMOVED  
 Dun and Bradstr: Not reported  
 UST Unit: Not reported  
 Agency Notified: Not reported  
 State Agency: Not reported  
 Notify Date: Not reported  
 Notify Time: Not reported  
 Other Agency: Not reported  
 Notify Other: Not reported  
 Notify Status: Not reported  
 Class1: Commercial  
 Other Class: Not reported  
 Cause1: Other  
 Other Cause: SPLASH BACK  
 Actions1: Sanded  
 Other Actions: Not reported  
 Cleanup Contractor: Not reported  
 Contractor Name: Not reported  
 Did DEP Hire Contractor: Not reported  
 Date Contractor Hired: .  
 When Contractor Requested: Not reported  
 When Contractor Arrived: Not reported  
 Who Took Spill: KELLEY  
 Badge # of Who Recieved Spill: .  
 Who Assigned Spill: NR  
 Badge # of Who Assigned Spill: .  
 Date Assigned: .  
 Assigned Time: Not reported  
 Spill Status: Closed  
 Case #136: Not reported  
 Federal 311K:  
 Case #1: Not reported  
 Case #2: .

S104087124

(Continued)  
 Cost Recovery: .  
 Property Owner: Not reported  
 Property Other: .  
 Property Name: Not reported  
 Property Addr: Not reported  
 Property CSZ: .  
 Polluter: Not reported  
 Owner: Not reported  
 Operator: Not reported  
 Vehicle Make: Not reported  
 Vehicle Model: Not reported  
 Truck Reg: Not reported  
 Trail Reg: Not reported  
 Additional Info: Not reported  
 Updated: Not reported  
 Update Date: .

S104087124

B65 STEVEN AUTO MALL CT MANIFEST S109744949  
 < 1/8 1977 FARMINGTON AVE N/A  
 1 ft. BRISTOL, CT

Relative: Site 7 of 17 in cluster B  
 Higher  
 Actual: CT MANIFEST:  
 292 ft. Waste:  
 Manifest No: mau093347  
 Year: 2005  
 Waste Occurrence: 1  
 UNNA: 1263  
 Hazard Class: 3  
 US Dot Description: PAINT OR PAINT RELATED MATERIAL  
 No of Containers: 1  
 Container Type: DM  
 Quantity: 629  
 Weight/Volume: P  
 Additional Description: Not reported  
 Handling Code: Not reported  
 Date Record Was Last Modified: 2009-04-30 00:00:00  
 DEO Who Last Modified Record: JEB  
 Waste CD:  
 Manifest No: mau093347  
 Year: 2005  
 Waste Occurrence: 1  
 EPA Waste Code: F005  
 Recycled Waste?: False  
 Date Record Was Last Modified: 2009-04-30 00:00:00  
 DEO Who Last Modified Record: JEB  
 Detail:  
 Year: 2005  
 Manifest ID: mau093347  
 TSDF EPA ID: MAD096287354  
 TSDF Name: SAFETY-KLEEN SYSTEMS, INC  
 TSDF Address: 224 EAST MAIN ST  
 TSDF City,St,Zip: WEST BROOKFIELD, MA 01585

STEVEN AUTO MALL (Continued)

S109744949

TSDF Country: USA  
 TSDF Telephone: 8006695840  
 Transport Date: 06/17/2005  
 Transporter EPA ID: TXR000050930  
 Transporter Name: SAFETY-KLEEN SYSTEMS, INC. C/O J.J. KELLER & ASSOC  
 Transporter Country: USA  
 Transporter Phone: (800)558-5011  
 Trans 2 Date: Not reported  
 Trans 2 EPA ID: Not reported  
 Trans 2 Name: Not reported  
 Trans 2 Address: Not reported  
 Trans 2 City,St,Zip: CT  
 Trans 2 Country: USA  
 Trans 2 Phone: Not reported  
 EPA ID: CTP000016504  
 Generator Phone: Not reported  
 Generator Mailing Addr: 1097 FARMINGTON AVE  
 Generator Mailing Town: BRISTOL  
 Generator Mailing State: CT  
 Generator Mailing Zip: Not reported  
 Generator Mailing Country: USA  
 Special Handling: Not reported  
 Discrepancies: Not reported  
 Date Shipped: 06/17/2005  
 Date Received: 06/20/2005  
 Last modified date: 04/30/2009  
 Last modified by: JEB  
 Comments: Not reported

Waste:

Manifest No: ctf1065848  
 Year: 2004  
 Waste Occurrence: 1  
 UNNA: 1268  
 Hazard Class: 3  
 US Dot Description: PETROLEUM DISTILLATES, N.O.S. OR PETROLEUM PRODUCTS, N.O.S.  
 No of Containers: 3  
 Container Type: DM  
 Quantity: 25  
 Weight/Volume: G  
 Additional Description: Not reported  
 Handling Code: Not reported  
 Date Record Was Last Modified: 2005-01-10 00:00:00  
 DEO Who Last Modified Record: JEB

Waste CD:

Manifest No: ctf1065848  
 Year: 2004  
 Waste Occurrence: 1  
 EPA Waste Code: D039  
 Recycled Waste?: True  
 Date Record Was Last Modified: 2005-01-10 00:00:00  
 DEO Who Last Modified Record: JEB

STEVEN AUTO MALL (Continued)

S109744949

Detail:

Year: 2004  
 Manifest ID: ctf1065848  
 TSDF EPA ID: CTD021816889  
 TSDF Name: UNITED OIL RECOVERY INC  
 TSDF Address: 14 WEST MAIN ST  
 TSDF City,St,Zip: MERIDEN, CT 06451  
 TSDF Country: USA  
 TSDF Telephone: (203)238-6745  
 Transport Date: 06/08/2004  
 Transporter EPA ID: CTD021816889  
 Transporter Name: UNITED OIL RECOVERY INC  
 Transporter Country: USA  
 Transporter Phone: (203)238-6745  
 Trans 2 Date: Not reported  
 Trans 2 EPA ID: Not reported  
 Trans 2 Name: Not reported  
 Trans 2 Address: Not reported  
 Trans 2 City,St,Zip: CT  
 Trans 2 Country: USA  
 Trans 2 Phone: Not reported  
 EPA ID: ctp000016504  
 Generator Phone: Not reported  
 Generator Mailing Addr: 1097 FARMINGTON AVE  
 Generator Mailing Town: BRISTOL  
 Generator Mailing State: CT  
 Generator Mailing Zip: Not reported  
 Generator Mailing Country: USA  
 Special Handling: Not reported  
 Discrepancies: Not reported  
 Date Shipped: 06/08/2004  
 Date Received: 06/08/2004  
 Last modified date: 02/28/2005  
 Last modified by: JEB  
 Comments: Not reported

Waste:

Manifest No: ctf1169003  
 Year: 2004  
 Waste Occurrence: 1  
 UNNA: 1268  
 Hazard Class: 3  
 US Dot Description: PETROLEUM DISTILLATES, N.O.S. OR PETROLEUM PRODUCTS, N.O.S.  
 No of Containers: 3  
 Container Type: DM  
 Quantity: 22  
 Weight/Volume: G  
 Additional Description: Not reported  
 Handling Code: Not reported  
 Date Record Was Last Modified: 2007-08-23 00:00:00  
 DEO Who Last Modified Record: JEB

Waste CD:

Manifest No: ctf1169003  
 Year: 2004

STEVEN AUTO MALL (Continued)

S109744949

Waste Occurrence: 1  
 EPA Waste Code: D001  
 Recycled Waste?: True  
 Date Record Was Last Modified: 2007-08-23 00:00:00  
 DEO Who Last Modified Record: JEB

Detail:

Year: 2004  
 Manifest ID: ctf1169003  
 TSDF EPA ID: CTD021816889  
 TSDF Name: UNITED OIL RECOVERY INC  
 TSDF Address: 136 GRACEY AVE  
 TSDF City,St,Zip: MERIDEN, CT 06451  
 TSDF Country: USA  
 TSDF Telephone: (203)238-6745  
 Transport Date: 11/30/2004  
 Transporter EPA ID: CTD021816889  
 Transporter Name: UNITED OIL RECOVERY INC  
 Transporter Country: USA  
 Transporter Phone: (203)238-6745  
 Trans 2 Date: Not reported  
 Trans 2 EPA ID: Not reported  
 Trans 2 Name: Not reported  
 Trans 2 Address: Not reported  
 Trans 2 City,St,Zip: CT  
 Trans 2 Country: USA  
 Trans 2 Phone: Not reported  
 EPA ID: CTP000016504  
 Generator Phone: Not reported  
 Generator Mailing Addr: 1097 FARMINGTON AVE  
 Generator Mailing Town: BRISTOL  
 Generator Mailing State: CT  
 Generator Mailing Zip: Not reported  
 Generator Mailing Country: USA  
 Special Handling: Not reported  
 Discrepancies: Not reported  
 Date Shipped: 11/30/2004  
 Date Received: 11/30/2004  
 Last modified date: 08/23/2007  
 Last modified by: JEB  
 Comments: Not reported

(Continued)

S104092438

Reported By: DISP SANDERS  
 Phone: Not reported  
 Representing: Not reported  
 Terminated: Y  
 Recovd (Total): .  
 Total (Water): .  
 Facility Status: Not reported  
 Continuous Spill: Not reported  
 Released Substance: Not reported  
 Qty: . (Gallons)  
 Emergency Measure: Not reported  
 Water Body: Not reported  
 Discharger: Not reported  
 Telephone: Not reported  
 Responsible Party: Not reported  
 RP Address 1: Not reported  
 RP City,St,Zip: Not reported  
 Historic: Not reported  
 Waterbody: Not reported  
 Time Stamp: Not reported  
 Sr Inspector: Not reported  
 At Inspector: Not reported  
 User Stamp: Not reported  
 Comments: Not reported

Year of Database: 1994  
 Town of Spill: FARMINGTON  
 Case Number: 2927  
 OCSR Inspector: 912  
 Spill Date: 06/06/94  
 Spill Time: .  
 Report Date: 06/06/94  
 Report Time: 1537  
 Reported By: DISP SANDERS  
 Representing: POLICE DEPT  
 Work Telephone: 2036  
 Home Telephone: Not reported  
 Telephone Pole#: .  
 Incident Type: OTHER  
 Substance: NATURAL FOAM  
 Quantity: . Gallon(s)  
 Concentration: .  
 Action Desc: Not reported  
 On Going: Not reported  
 Continuous Spill: Not reported  
 Release Status: Terminated  
 Misc Info: Not reported  
 Water Body: Not reported  
 Other Media: Not reported  
 Release Area: Catch Basin/Storm Drain, Surface Water, Ground Surface  
 Total (Water): .  
 Recovd (Water): .  
 Recovd (Total): .  
 Polluter Name: Not reported  
 Polluted Address: Not reported  
 Polluted City,St,Zip: .  
 Polluter Phone: .

66 RT #CAMP ST CT SPILLS S104092438

< 1/8 FARMINGTON, CT

N/A

Relative: Higher  
 339 ft.  
 SPILLS:  
 Year of Database: 1994  
 Case Number: 2927  
 Who Took Spill: CAPIANO  
 Assigned To: Not reported  
 Report Date: 06/06/1994  
 Report Time: 1537  
 Date Release: Not reported  
 Time Responded: Not reported



MAP FINDINGS

(Continued) S104092438

Polluter Responsibility: Not reported  
 Unknown Responsibility: Not reported  
 Unknown Polluter: Not reported  
 Cleanup Action: Not reported  
 Dun and Bradstreet: Not reported  
 UST Unit: Not reported  
 Agency Notified: Not reported  
 State Agency: Not reported  
 Notify Date: .  
 Notify Time: .  
 Other Agency: Not reported  
 Notify Other: Not reported  
 Notify Status: Not reported  
 Class 1: Other  
 Other Class: Not reported  
 Cause 1: Natural  
 Other Cause: Not reported  
 Actions 1: None Required  
 Other Actions: Not reported  
 Cleanup Contractor: Not reported  
 Contractor Name: Not reported  
 Did DEP Hire Contractor: Not reported  
 Date Contractor Hired: .  
 When Contractor Requested: Not reported  
 When Contractor Arrived: Not reported  
 Who Took Spill: CAPUANO  
 Badge # of Who Received Spill: 915  
 Who Assigned Spill: CIASULLO  
 Badge # of Who Assigned Spill: 912  
 Date Assigned: 06/06/94  
 Assigned Time: 16:0  
 Spill Status: Closed  
 Case 1136: Not reported  
 Federal 311K: .  
 Case #1: Not reported  
 Case #2: .  
 Cost Recovery: .  
 Property Owner: Not reported  
 Property Other: .  
 Property Name: Not reported  
 Property Addr: Not reported  
 Property CSZ: .  
 Polluter: Not reported  
 Owner: Not reported  
 Operator: Not reported  
 Vehicle Make: Not reported  
 Vehicle Model: Not reported  
 Truck Reg: Not reported  
 Trail Reg: Not reported  
 Additional Info: Not reported  
 Updated: Not reported  
 Update Date: .

MAP FINDINGS

C67 921 FARMINGTON AVE BRISTOL, CT CT SPILLS 1007893399  
 < 1/8 1 ft. N/A  
 Site 3 of 13 in cluster C

Relative: SPILLS:  
 Lower Year of Database: 2005  
 Case Number: 200507115  
 Who Took Spill: 927  
 Assigned To: 0  
 Report Date: 10/18/2005  
 Report Time: 14:51:24  
 Date Release: 10/18/2005  
 Time Responded: Not reported  
 Reported By: BOB TABACCO  
 Phone: 860 5892989 - 860 2506160  
 Representing: TABACCO & SONS  
 Terminated: YES  
 Recovd (Total): 0  
 Total (Water): 0  
 Facility Status: Closed  
 Continuous Spill: False  
 Released Substance: #2 FUEL OIL  
 Qty: 0 (Gallons)  
 Emergency Measure: REMOVED 1-500 GALLON LUST 1,000 - GALLON  
 Water Body: NONE  
 Discharger: STEVEN K  
 Telephone: 860 3146000  
 Responsible Party: YES  
 RP Address 1: 921 FARMINGTON AVE  
 RP City, St, Zip: BRISTOL, CT 06010  
 Historic: False  
 Waterbody: False  
 Time Stamp: 2005-10-18 14:55:43  
 Sr Inspector: THIGPEN, DONNELL  
 At Inspector: "NO RESPONSE"  
 User Stamp: Not reported  
 Comments: Not reported  
 Action: Removed Tank  
 Other Action: Not reported  
 Action: Soil Removed  
 Other Action: Not reported  
 Agency ID: Local Fire Marshal  
 Other Agency: Not reported  
 DEP Bureau: Not reported  
 DEP Agency: Not reported  
 Agency ID: DEP Dispatch  
 Other Agency: Not reported  
 DEP Bureau: Not reported  
 DEP Agency: Not reported  
 Cause ID: Inground Tank Failure  
 Other Cause: Not reported  
 Media ID: Other  
 Other Media: SOIL  
 Class ID: Private  
 Other Class: Not reported  
 Release Type: petroleum  
 Other Release: Not reported

MAP FINDINGS

(Continued) 1007893399

Waterbody: Other  
 Other Wtrbody: NONE

D68 SCOTT SWAMP RD & HAROLD DR CT SPILLS S105536535  
 < 1/8 FARMINGTON, CT N/A  
 1 ft. N/A  
 Site 1 of 2 in cluster D

Relative: SPILLS:  
 Higher Year of Database: 2002  
 Case Number: 200205153  
 Who Took Spill: 206  
 Assigned To: 0  
 Report Date: 07/29/2002  
 Report Time: 22:14:10  
 Date Release: 07/29/2002  
 Time Responded: Not reported  
 Reported By: mark  
 Phone: 860 2495895  
 Representing: clp  
 Terminated: YES  
 Recovd (Total): 0  
 Total (Water): 0  
 Facility Status: Closed  
 Continuous Spill: False  
 Released Substance: TRANSFORMER OIL  
 Qty: 1 (Gallons)  
 Emergency Measure: sanded NON PCB  
 Water Body: Not reported  
 Discharger: Not reported  
 Telephone: Not reported  
 Responsible Party: Not reported  
 RP Address 1: Not reported  
 RP City, St, Zip: CT  
 Historic: False  
 Waterbody: False  
 Time Stamp: 2002-07-30 06:23:28  
 Sr Inspector: Monarca, Vincent  
 At Inspector: "NO RESPONSE"  
 User Stamp: Not reported  
 Comments: Not reported  
 Action: Sanded  
 Other Action: Not reported  
 Agency ID: DEP Dispatch  
 Other Agency: Not reported  
 DEP Bureau: Not reported  
 DEP Agency: Not reported  
 Cause ID: Trans/Capac.  
 Other Cause: Not reported  
 Media ID: Ground Surface  
 Other Media: Not reported  
 Class ID: Utility  
 Other Class: Not reported  
 Release Type: dielect  
 Other Release: Not reported

MAP FINDINGS

D69 SCOTT SWAMP ROAD & HAROLD STREET CT SPILLS S109165785  
 < 1/8 FARMINGTON, CT N/A  
 1 ft. N/A  
 Site 2 of 2 in cluster D

Relative: SPILLS:  
 Higher Year of Database: 2008  
 Case Number: 200804216  
 Who Took Spill: 206  
 Assigned To: 0  
 Report Date: 07/07/2008  
 Report Time: 01:58:20  
 Date Release: 07/07/2008  
 Time Responded: Not reported  
 Reported By: CL&P  
 Phone: 860 6656422  
 Representing: Self  
 Terminated: YES  
 Recovd (Total): 0  
 Total (Water): 0  
 Facility Status: CLOSED  
 Continuous Spill: False  
 Released Substance: TRANSFORMER OIL  
 Qty: 1 (Gallons)  
 Emergency Measure: Not reported  
 Water Body: NA  
 Discharger: Not reported  
 Telephone: Not reported  
 Responsible Party: Not reported  
 RP Address 1: Not reported  
 RP City, St, Zip: CT  
 Historic: False  
 Waterbody: False  
 Time Stamp: 2008-07-08 17:42:24  
 Sr Inspector: Kinney, Clarence  
 At Inspector: "NO RESPONSE"  
 User Stamp: oguzman  
 Comments: Not reported  
 Agency ID: DEP Dispatch  
 Other Agency: Not reported  
 DEP Bureau: Not reported  
 DEP Agency: Not reported  
 Cause ID: Other  
 Other Cause: EQUIPMENT FAILURE  
 Media ID: Ground Surface  
 Other Media: Not reported  
 Class ID: Utility  
 Other Class: Not reported  
 Release Type: dielect  
 Other Release: Not reported  
 Waterbody: Other  
 Other Wtrbody: NA

C70  
< 1/8  
1 ft.

77 AND COLLINS RD  
BRISTOL, CT

CT SPILLS S105081194  
N/A

Site 4 of 13 in cluster C

Relative: Lower  
Actual: 259 ft.

SPILLS:  
Year of Database: 2001  
Case Number: 200104356  
Wtg. Tox Spill: 204  
Assigned To: 0  
Report Date: 06/17/2001  
Report Time: 16:51:01  
Date Released: 06/17/2001  
Time Responded: Not reported  
Reported By: julio sergarra  
Phone: 203 2178145  
Representing: town  
Terminated: YES  
Recovd (Total): 0  
Total (Water): 0  
Facility Status: Closed  
Continuous Spill: False  
Released Substance: POTW BYPASS  
Qty: 500 (Gallons)  
Emergency Measure: Not reported  
Water Body: Not reported  
Discharger: Not reported  
Telephone: Not reported  
Responsible Party: Not reported  
RP Address 1: Not reported  
RP City,St,Zip: CT  
Historic: False  
Waterbody: False  
Time Stamp: 2001-06-18 13:29:57  
Sr Inspector: therrien,adam  
At Inspector: \*NO RESPONSE  
User Stamp: Not reported  
Comments: Not reported  
Agency ID: DEP Dispatch  
Other Agency: Not reported  
DEP Bureau: Not reported  
DEP Agency: Not reported  
Cause ID: Other  
Other Cause: by pass  
Media ID: Ground Surface  
Other Media: Not reported  
Class ID: Governmental  
Other Class: Not reported  
Release Type: sewage related  
Other Release: Not reported

C71  
< 1/8  
1 ft.

25 COLLINS RD  
BRISTOL, CT

CT LUST S104237460  
N/A

Site 5 of 13 in cluster C

Relative: Lower  
Actual: 253 ft.

LUST:  
LUST Id: 2895  
LUST Facility Id: Not reported  
LUST Case Id: 30566  
Lust Status: Cleanup Initiated  
Processing Status: Not reported  
EPA Reportable: False  
Motor Fuel: False  
Diesel: False  
Gasoline: False  
Other: False  
Other Release: Not reported  
No Release: False  
Leak: False  
Tank: False  
Piping: False  
Overfill: False  
Removal: False  
Incident Date: 1997-12-23 00:00:00  
Entry Date: Not reported  
Site Case Id: 9707424  
UST Site Id: Not reported  
Cost Recovery Spill Case #: Not reported  
Old SITS Number: Not reported  
Case Log Id: Not reported  
Monthly Report Id: 0  
UST Owner Id: Not reported  
LUST Owner Id: Not reported  
UST Event Id: 2902  
Contact Info: Not reported  
Contact EMail: Not reported  
Site Contact City,St,Zip: UNKNOWN, UNKNOWN  
2nd Contact: Not reported  
2nd Contact EMail: Not reported  
2nd Contact Address: Not reported  
2nd Contact City,St,Zip: UNKNOWN  
2nd Contact Address 2: Not reported  
2nd Contact City 2: Not reported  
2nd Contact Phone Number: Not reported  
2nd Contact Fax Number: Not reported  
2nd Contact Type: Not reported  
Facility City Num: 17  
Site Contact: Tom Rosan  
Site Contact Address: xx  
Site Contact Add 2: Not reported  
Site Contact City 2: Zip Code Unknown  
Site Contact Phone: (860) 589-8882  
Site Contact Fax: Not reported  
Site Contact Type: Not reported  
Department Contact 1: Not reported  
Department Contact 2: Not reported  
Referral Source: Not reported  
Offsite Source: False

(Continued)

S104237460

Date Referred: Not reported  
Emergency: False  
Private Heating Fuel: False  
Commercial Heating Fuel: True  
Commercial HF < 2100 Gal.: True  
Commercial HF > 2100 Gal.: False  
Commercial HF - Size Unk: False  
No LUST Site: False  
Cost Recvry Prgm Candidate: False  
OCSR Complete: True  
Follow Up Flag: False  
Alternate Water Supply: False  
Relocation: False  
Responsible Party: False  
Responsible EMail: Not reported  
Resp Party Name: Not reported  
Resp Party Address: Not reported  
Resp Party City,St,Zip: Not reported  
Resp Party Town Number: UNKNOWN  
Resp Party Phone: Not reported  
Resp Party Fax: Not reported  
Resp Party Name 2: Not reported  
Resp Party Address 2: Not reported  
Resp Party Phone 2: Not reported  
Investigator Id: 35  
Follow Update: Not reported  
Area Laxtent: Not reported  
Annual Precipitation: Not reported  
Affected Population: Not reported  
Population Setting: Not reported  
Ground Water Direction: Not reported  
Ground Water Gradient: Not reported  
Hydro Basin: Not reported  
Drastic: Not reported  
Geo Setting: Not reported  
Ground Water Classification: Not reported  
Receptor: Not reported  
Ground Water Flow Direction: Not reported  
Ground Water Depth: Not reported  
Areas Of Concern: Not reported  
Free Product Inches: Not reported  
Fund Date: Not reported  
Fund Planned: No  
Fund Obligated: No  
Fund Outlayed: No  
Fund Judgment: No  
Fund Recovered: No  
Cellar Borings: False  
Install Micro Wells: False  
Ground Water Sample: False  
Soil Sample: False  
Soil Gas: False  
Site Inspect: False  
Soil Excavate: False  
Geo Probe: False  
Survey: False  
Potable Well Sample: False

(Continued)

S104237460

Sample MWS: False  
Ground Water Gauging: False  
Soil Venting: False  
Active: False  
NOV Action: None  
NOV Issued: Not reported  
NOV Due: Not reported  
NOV Received: Not reported  
NOV Closed: Not reported  
NOV Disc Date: Not reported  
NOV Issued Date: Not reported  
NOV Compliance Sched: Not reported  
NOV Admin Order: Not reported  
NOV Referred To Ag: Not reported  
Stop All NOV Actions: False  
Release Invest Rpt: False  
DEP App Letter 1: False  
Correct Action Plan: False  
DEP App Letter 2: False  
Rem Sys Install: False  
Rem Sys Install Date: Not reported  
Closure Date: Not reported  
Rem Sys Monitoring Rpt: False  
Only Gwater Mon Rpts: False  
Closure Req Rpt: False  
DEP Closure Letter: False  
Referred To: Not reported  
No Wells: Not reported  
Lph Wells: Not reported  
User Stamp: Not reported  
Date Stamp: Not reported  
Correspondence: Not reported  
Environmental Impact: Not reported  
FollowUp: Not reported  
GW Comments: Not reported  
Location Desc: Not reported  
NOV Comments: Not reported  
Release Desc: Not reported  
Running Comments: Not reported  
Work Performed: Not reported

LUST Id: 3640  
UST Facility Id: 11714  
LUST Case Id: 31666  
Lust Status: Cleanup Initiated  
Processing Status: Not reported  
EPA Reportable: False  
Motor Fuel: False  
Diesel: False  
Gasoline: False  
Other: False  
Other Release: Not reported  
No Release: False  
Leak: False  
Tank: False  
Piping: False  
Overfill: False

(Continued)

S104237460

Removal: False  
 Incident Date: 1998-01-21 00:00:00  
 Entry Date: Not reported  
 Site Case Id: 9800337  
 UST Site Id: Not reported  
 Cost Recovery Spill Case #: Not reported  
 Old SITs Number: Not reported  
 Case Log Id: Not reported  
 Monthly Report Id: 0  
 UST Owner Id: 8219  
 LUST Owner Id: Not reported  
 UST Event Id: 3712  
 Contact Info: Not reported  
 Contact EMail: Not reported  
 Site Contact City,St,Zip: UNKNOWN  
 2nd Contact: Not reported  
 2nd Contact EMail: Not reported  
 2nd Contact Address: Not reported  
 2nd Contact City,St,Zip: UNKNOWN  
 2nd Contact Address 2: Not reported  
 2nd Contact City 2: Not reported  
 2nd Contact Phone Number: Not reported  
 2nd Contact Fax Number: Not reported  
 2nd Contact Type: Not reported  
 Facility City Num: 17  
 Site Contact: Not reported  
 Site Contact Address: Not reported  
 Site Contact Add 2: Not reported  
 Site Contact City 2: Not reported  
 Site Contact Phone: Not reported  
 Site Contact Fax: Not reported  
 Site Contact Type: Not reported  
 Department Contact 1: Not reported  
 Department Contact 2: Not reported  
 Referral Source: Not reported  
 Offsite Source: False  
 Date Referred: Not reported  
 Emergency: False  
 Private Heating Fuel: False  
 Commercial Heating Fuel: True  
 Commercial HF < 2100 Gal.: False  
 Commercial HF > 2100 Gal.: False  
 Commercial HF - Size Unk: True  
 No LUST Site: False  
 Cost Recvry Prgm Candidate: Not reported  
 OCSRD Complete: True  
 Follow Up Flag: False  
 Alternate Water Supply: False  
 Relocation: False  
 Responsible Party: False  
 Responsible EMail: Not reported  
 Resp Party Name: Not reported  
 Resp Party Address: Not reported  
 Resp Party City,St,Zip: Not reported  
 Resp Party Town Number: UNKNOWN  
 Resp Party Phone: Not reported  
 Resp Party Fax: Not reported

(Continued)

S104237460

Resp Party Name 2: Not reported  
 Resp Party Address 2: Not reported  
 Resp Party Phone 2: Not reported  
 Investigator Id: 21  
 Follow Update: Not reported  
 Area Lextent: Not reported  
 Annual Precipitation: Not reported  
 Affected Population: Not reported  
 Population Setting: Not reported  
 Ground Water Direction: Not reported  
 Ground Water Gradient: Not reported  
 Hydro Basin: Not reported  
 Drastic: Not reported  
 Geo Setting: Not reported  
 Ground Water Classification: Not reported  
 Receptor: Not reported  
 Ground Water Flow Direction: Not reported  
 Ground Water Depth: Not reported  
 Areas Of Concern: Not reported  
 Free Product Inches: Not reported  
 Fund Date: Not reported  
 Fund Planned: No  
 Fund Obligated: No  
 Fund Outlayed: No  
 Fund Judgment: No  
 Fund Recovered: No  
 Cellar Borings: False  
 Install Micro Wells: False  
 Ground Water Sample: False  
 Soil Sample: False  
 Soil Gas: False  
 Site Inspect: False  
 Soil Excavate: False  
 Geo Probe: False  
 Survey: False  
 Potable Well Sample: False  
 Sample MWS: False  
 Ground Water Gauging: False  
 Soil Venting: False  
 Active: False  
 NOV Action: None  
 NOV Issued: Not reported  
 NOV Due: Not reported  
 NOV Received: Not reported  
 NOV Closed: Not reported  
 NOV Disc Date: Not reported  
 NOV Issued Date: Not reported  
 NOV Compliance Sched: Not reported  
 NOV Admin Order: Not reported  
 NOV Referred To Ag: Not reported  
 Stop All NOV Actions: False  
 Release Invest Rpt: False  
 DEP App Letter 1: False  
 Correct Action Plan: False  
 DEP App Letter 2: False  
 Rem Sys Install: False  
 Rem Sys Install Date: Not reported

(Continued)

S104237460

Closure Date: Not reported  
 Rem Sys Monitoring Rpt: False  
 Only Greater Mon Rpts: False  
 Closure Req Rpt: False  
 DEP Closure Letter: False  
 Referred To: Not reported  
 No Wells: Not reported  
 Lph Wells: Not reported  
 User Stamp: Not reported  
 Date Stamp: Not reported  
 Correspondence: Not reported  
 Environmental Impact: Not reported  
 Follow Up: Not reported  
 GW Comments: Not reported  
 Location Desc: Not reported  
 NOV Comments: Not reported  
 Release Desc: Not reported  
 Running Comments: Spill Report ID: 98-00337 & 97-074242 Spill Report 98-00337 states that a #2 FO UST was removed from the subject facility on 1/21/98. A monitoring well was installed.  
 Spill Report 97-07424 states that #2 FO has contaminated groundwater and the UST is scheduled to be taken out of the ground.  
 According to the Comments section of the UST Notification Form 1x2 #2 FO and 1x3K gasoline USTs were removed from the subject facility on 1/21/98.  
 Work Performed: Not reported

SPILLS:  
 Year of Database: 2001  
 Case Number: 200108380  
 Who Took Spill: 212  
 Assigned To: 0  
 Report Date: 10/19/2001  
 Report Time: 17:12:38  
 Date Released: 10/19/2001  
 Time Responded: Not reported  
 Reported By: d's office  
 Phone: 860 5847960  
 Representing: bristol pd  
 Terminated: YES  
 Recovd (Total): 0  
 Total (Water): 0  
 Facility Status: closed  
 Continuous Spill: False  
 Released Substance: SUSPICIOUS PACKAGE  
 Qty: 0 (Gallons)  
 Emergency Measure: 10 triple bagged it. BLEACH & WATER APPLIED TO ENVELOPES FROM AFRICA  
 Water Body: Not reported  
 Discharger: Not reported  
 Telephone: Not reported  
 Responsible Party: Not reported  
 RP Address 1: Not reported  
 RP City,St,Zip: CT  
 Historic: False  
 Waterbody: False

(Continued)

S104237460

Time Stamp: 2001-11-28 10:39:41  
 Sr Inspector: Shepard, Chris  
 At Inspector: \*\*NO RESPONSE  
 User Stamp: Not reported  
 Comments: Not reported  
 Action: Neutralized  
 Other Action: Not reported  
 Agency ID: Local Police  
 Other Agency: Not reported  
 DEP Bureau: Not reported  
 DEP Agency: Not reported  
 Agency ID: DEP Dispatch  
 Other Agency: Not reported  
 DEP Bureau: Not reported  
 DEP Agency: Not reported  
 Agency ID: LOCAL FIRE DEPARTMENT  
 Other Agency: Not reported  
 DEP Bureau: Not reported  
 DEP Agency: Not reported  
 Cause ID: Other  
 Other Cause: MAIL  
 Media ID: Inside Building  
 Other Media: Not reported  
 Class ID: Private  
 Other Class: Not reported  
 Release Type: other  
 Other Release: suspicious package  
 Year of Database: 1997  
 Case Number: 9707424  
 Who Took Spill: 933  
 Assigned To: 0  
 Report Date: 12/23/1997  
 Report Time: 12:32:12  
 Date Released: 12/23/1997  
 Time Responded: Not reported  
 Reported By: tom rosan  
 Phone: 860 598882  
 Representing: Self  
 Terminated: NO  
 Recovd (Total): 0  
 Total (Water): 0  
 Facility Status: CLOSED  
 Continuous Spill: False  
 Released Substance: #2 FUEL OIL  
 Qty: 0 (Gallons)  
 Emergency Measure: bidding to remove tank  
 Water Body: Not reported  
 Discharger: BROOKSIDE MEDICAL OFFICE LLC  
 Telephone: Not reported  
 Responsible Party: YES  
 RP Address 1: 1158 famington ave  
 RP City,St,Zip: BRISTOL, CT 06010  
 Historic: False  
 Waterbody: False  
 Time Stamp: 1997-12-24 10:48:47  
 Sr Inspector: Santacroce, Jim

MAP FINDINGS

(Continued) S104237460

At Inspector: \*\*NO RESPONSE  
 User Stamp: Not reported  
 Comments: Not reported  
 Action: Other  
 Other Action: tank to be pulled  
 Agency ID: DEP Dispatch  
 Other Agency: Not reported  
 DEP Bureau: Not reported  
 DEP Agency: Not reported  
 Cause ID: Inground Tank Failure  
 Other Cause: Not reported  
 Media ID: Ground Water  
 Other Media: Not reported  
 Release Type: petroleum  
 Other Release: Not reported  
 Waterbody: Groundwater  
 Other Wtrbody: Not reported

Year of Database: 1998  
 Case Number: 9800337  
 Who Took Spill: 933  
 Assigned To: 914  
 Report Date: 01/21/1998  
 Report Time: 11:22:22  
 Date Release: 01/21/1998  
 Time Responded: Not reported  
 Reported By: william jackson  
 Phone: 860 9530023  
 Representing: consulting environmental engineers  
 Terminated: YES  
 Recovd (Total): 0  
 Total (Water): 0  
 Facility Status: Closed  
 Continuous Spill: False  
 Released Substance: #2 FUEL OIL  
 Qty: 0 (Gallons)  
 Emergency Measure: prior spill report on this site 97-07424, 2000 gallon lust removed, detox on site  
 Water Body: Not reported  
 Discharger: dr rossen  
 Telephone: Not reported  
 Responsible Party: Not reported  
 RP Address 1: Not reported  
 RP City,St,Zip: CT  
 Historic: False  
 Waterbody: False  
 Time Stamp: 1998-09-23 09:01:40  
 Sr Inspector: Santacroce, Jim  
 At Inspector: Porter, John  
 User Stamp: Not reported  
 Comments: Not reported  
 Action: Removed Tank  
 Other Action: Not reported  
 Cause ID: Inground Tank Failure  
 Other Cause: Not reported  
 Media ID: Ground Water  
 Other Media: Not reported

MAP FINDINGS

(Continued) S104237460

Class ID: Commercial  
 Other Class: Not reported  
 Waterbody: Groundwater  
 Other Wtrbody: Not reported

---

C72 BROOKSIDE MEDICAL OFFICES, LLC. CT CPSC S105457951  
 25 COLLINS RD. N/A  
 BRISTOL, CT 06010

< 1/8  
 1 ft. Site 6 of 13 in cluster C

Relative: CPSC: Site Type: LUST  
 Lower: Site Status: Cleanup Initiated  
 LUST Status: Not reported  
 PTP Form: Not reported  
 Program: Not reported  
 Actual: 253 ft. Comments: Spill Report Id: 98-00337 & 97-074242 Spill Report 98-00337 States That A #2 Fo Ust Was Removed From The Subject Facility On 1/21/98. A Monitoring Well Was Installed. Spill Report 97-07424 States That #2 Fo Has Contaminated Groundwater And The Ust Leaking Underground Storage Tanks Rem. Started

Site Type Definition: Leaking Underground Storage Tanks Rem. Started

---

C73 935 FARMINGTON AVE. CT SPILLS S105617736  
 BRISTOL, CT N/A

< 1/8  
 1 ft. Site 7 of 13 in cluster C

Relative: SPILLS:  
 Lower: Year of Database: 2002  
 Case Number: 200207853  
 Who Took Spill: 917  
 Assigned To: 0  
 Report Date: 11/08/2002  
 Report Time: 11:30:42  
 Date Release: 11/08/2002  
 Time Responded: Not reported  
 Reported By: DON PHILLIPS  
 Phone: 860 5834609  
 Representing: QUINICO OIL  
 Terminated: YES  
 Recovd (Total): 2  
 Total (Water): 0  
 Facility Status: Closed  
 Continuous Spill: False  
 Released Substance: #2 FUEL OIL  
 Qty: 2 (Gallons)  
 Emergency Measure: Not reported  
 Water Body: NA  
 Discharger: saa  
 Telephone: Not reported  
 Responsible Party: YES  
 RP Address 1: Not reported  
 RP City,St,Zip: CT  
 Historic: False  
 Waterbody: False

MAP FINDINGS

(Continued) S105617736

Time Stamp: 2002-11-13 08:49:28  
 Sr Inspector: Emanuelson, Brian  
 At Inspector: \*\*NO RESPONSE  
 User Stamp: Not reported  
 Comments: Not reported  
 Action: Removed  
 Other Action: Not reported  
 Action: Contained  
 Other Action: Not reported  
 Agency ID: DEP  
 Other Agency: BUREAU OF WASTE MANAGEMENT  
 DEP Bureau: OIL AND CHEMICAL SPILL RESPONSE  
 DEP Agency: Overfill  
 Cause ID: Not reported  
 Other Cause: Ground Surface  
 Media ID: Not reported  
 Other Media: Private  
 Class ID: Not reported  
 Other Class: petroleum  
 Release Type: Not reported  
 Other Release: Not reported  
 Waterbody: Other  
 Other Wtrbody: NA

---

B74 670 STAFFORD AVENUE POLE #790 CT SPILLS S103156192  
 BRISTOL, CT N/A

< 1/8  
 1 ft. Site 8 of 17 in cluster B

Relative: SPILLS:  
 Higher: Year of Database: 1996  
 Case Number: 9605271  
 Who Took Spill: 204  
 Assigned To: 0  
 Report Date: 10/13/1996  
 Report Time: 14:08:00  
 Date Release: 10/13/1996  
 Time Responded: 13:50:00  
 Reported By: BOB BROWN  
 Phone: 860 2495895  
 Representing: CL&P  
 Terminated: YES  
 Recovd (Total): 0  
 Total (Water): 20  
 Facility Status: closed  
 Continuous Spill: False  
 Released Substance: TRANSFORMER OIL - NON-PCB  
 Qty: 20 (Gallons)  
 Emergency Measure: CONTAINED  
 Water Body: Not reported  
 Discharger: S.A.A.  
 Telephone: Not reported  
 Responsible Party: YES  
 RP Address 1: Not reported  
 RP City,St,Zip: CT  
 Historic: False  
 Waterbody: False

MAP FINDINGS

(Continued) S103156192

Time Stamp: 1996-11-05 13:52:30  
 Sr Inspector: CRISTINA LAMBERT  
 At Inspector: \*\*NO RESPONSE  
 User Stamp: Not reported  
 Comments: Not reported  
 Action: Removed  
 Other Action: Not reported  
 Action: Contained  
 Other Action: Not reported  
 Cause ID: MV Accident  
 Other Cause: Not reported  
 Media ID: Ground Surface  
 Other Media: Not reported  
 Release Type: dielect  
 Other Release: Not reported  
 Waterbody: Other  
 Other Wtrbody: STORM DRAINS

---

B75 STEPHENS AUTO MALL BODY SHOP CT MANIFEST S111315819  
 1097 FARMINGTON AVE N/A  
 BRISTOL, CT 06010

< 1/8  
 1 ft. Site 9 of 17 in cluster B

Relative: CT MANIFEST:  
 Higher: Waste:  
 Manifest No: 003585151FLE  
 Year: 2011  
 Waste Occurrence: 1  
 UNNA: 1993  
 Hazard Class: 3  
 US Dot Description: WASTE COMBUSTIBLE LIQUID, N.O.S.  
 No of Containers: 004  
 Container Type: DM  
 Quantity: 28  
 Weight/Volume: G  
 Additional Description: Not reported  
 Handling Code: Not reported  
 Date Record Was Last Modified: 2011-04-19 00:00:00  
 DEO Who Last Modified Record: DPW

Waste CD:  
 Manifest No: 003585151FLE  
 Year: 2011  
 Waste Occurrence: 1  
 EPA Waste Code: D001  
 Recycled Waste?: False  
 Date Record Was Last Modified: 2011-04-19 00:00:00  
 DEO Who Last Modified Record: DPW

Detail:  
 Year: 2011  
 Manifest ID: 003585151FLE  
 TSDF EPA ID: MAD096287354  
 TSDF Name: SAFETY-KLEEN SYSTEMS, INC.  
 TSDF Address: 224 EAST MAIN STREET



STEPHENS AUTO MALL BODY SHOP (Continued)

S111315819

TSDf City,St,Zip: W BROOKFIELD, MA 01585  
 TSDf Country: USA  
 TSDf Telephone: Not reported  
 Transport Date: 03/08/2011  
 Transporter EPA ID: TXR000050930  
 Transporter Name: SAFETY-KLEEN SYSTEMS, INC.  
 Transporter Country: USA  
 Transporter Phone: Not reported  
 Trans 2 Date: Not reported  
 Trans 2 EPA ID: Not reported  
 Trans 2 Name: Not reported  
 Trans 2 Address: Not reported  
 Trans 2 City,St,Zip: CT  
 Trans 2 Country: USA  
 Trans 2 Phone: Not reported  
 EPA ID: CTD981207384  
 Generator Phone: 8605847403  
 Generator Mailing Addr: 1097 FARMINGTON AVE  
 Generator Mailing Town: BRISTOL  
 Generator Mailing State: CT  
 Generator Mailing Zip: 06010  
 Generator Mailing Country: USA  
 Special Handling: Not reported  
 Discrepancies: Not reported  
 Date Shipped: 03/08/2011  
 Date Received: 03/08/2011  
 Last modified date: 04/19/2011  
 Last modified by: DPW  
 Comments: Not reported

Waste:  
 Manifest No: 003626963FLE  
 Year: 2010  
 Waste Occurrence: 1  
 UNNA: 1993  
 Hazard Class: 3  
 US Dot Description: WASTE COMBUSTIBLE LIQUID, N.O.S.  
 No of Containers: 004  
 Container Type: DM  
 Quantity: 24  
 Weight/Volume: G  
 Additional Description: Not reported  
 Handling Code: Not reported  
 Date Record Was Last Modified: 2011-01-11 00:00:00  
 DEO Who Last Modified Record: DPW

Waste CD:  
 Manifest No: 003626963FLE  
 Year: 2010  
 Waste Occurrence: 1  
 EPA Waste Code: D001  
 Recycled Waste?: False  
 Date Record Was Last Modified: 2011-01-11 00:00:00  
 DEO Who Last Modified Record: DPW

STEPHENS AUTO MALL BODY SHOP (Continued)

S111315819

Detail:  
 Year: 2010  
 Manifest ID: 003626963FLE  
 TSDf EPA ID: MAD096287354  
 TSDf Name: SAFETY-KLEEN SYSTEMS, INC.  
 TSDf Address: 224 EAST MAIN STREET  
 TSDf City,St,Zip: W BROOKFIELD, MA 01585  
 TSDf Country: USA  
 TSDf Telephone: Not reported  
 Transport Date: 12/13/2010  
 Transporter EPA ID: TXR000050930  
 Transporter Name: SAFETY-KLEEN SYSTEMS, INC.  
 Transporter Country: USA  
 Transporter Phone: Not reported  
 Trans 2 Date: Not reported  
 Trans 2 EPA ID: Not reported  
 Trans 2 Name: Not reported  
 Trans 2 Address: Not reported  
 Trans 2 City,St,Zip: CT  
 Trans 2 Country: USA  
 Trans 2 Phone: Not reported  
 EPA ID: CTD981207384  
 Generator Phone: 8605847403  
 Generator Mailing Addr: 1097 FARMINGTON AVE  
 Generator Mailing Town: BRISTOL  
 Generator Mailing State: CT  
 Generator Mailing Zip: 06010  
 Generator Mailing Country: USA  
 Special Handling: Not reported  
 Discrepancies: Not reported  
 Date Shipped: 12/13/2010  
 Date Received: 12/13/2010  
 Last modified date: 01/11/2011  
 Last modified by: DPW  
 Comments: Not reported

Waste:  
 Manifest No: Not reported  
 Year: Not reported  
 Waste Occurrence: Not reported  
 UNNA: Not reported  
 Hazard Class: Not reported  
 US Dot Description: Not reported  
 No of Containers: Not reported  
 Container Type: Not reported  
 Quantity: Not reported  
 Weight/Volume: Not reported  
 Additional Description: Not reported  
 Handling Code: Not reported  
 Date Record Was Last Modified: Not reported  
 DEO Who Last Modified Record: Not reported

Waste CD:  
 Manifest No: Not reported  
 Year: Not reported

STEPHENS AUTO MALL BODY SHOP (Continued)

S111315819

Waste Occurrence: Not reported  
 EPA Waste Code: Not reported  
 Recycled Waste?: Not reported  
 Date Record Was Last Modified: Not reported  
 DEO Who Last Modified Record: Not reported

Detail:  
 Year: 2009  
 Manifest ID: 001714831SKS  
 TSDf EPA ID: MAD096287354  
 TSDf Name: SAFETY-KLEEN SYSTEMS, INC.  
 TSDf Address: 224 EAST MAIN STREET  
 TSDf City,St,Zip: W BROOKFIELD, MA 01585  
 TSDf Country: USA  
 TSDf Telephone: Not reported  
 Transport Date: 03/18/2009  
 Transporter EPA ID: TXR000050930  
 Transporter Name: SAFETY-KLEEN SYSTEMS, INC.  
 Transporter Country: USA  
 Transporter Phone: Not reported  
 Trans 2 Date: Not reported  
 Trans 2 EPA ID: Not reported  
 Trans 2 Name: Not reported  
 Trans 2 Address: Not reported  
 Trans 2 City,St,Zip: CT  
 Trans 2 Country: USA  
 Trans 2 Phone: Not reported  
 EPA ID: CTD981207384  
 Generator Phone: 8605847403  
 Generator Mailing Addr: 1097 FARMINGTON AVE  
 Generator Mailing Town: BRISTOL  
 Generator Mailing State: CT  
 Generator Mailing Zip: 06010  
 Generator Mailing Country: USA  
 Special Handling: Not reported  
 Discrepancies: Not reported  
 Date Shipped: 03/18/2009  
 Date Received: 03/18/2009  
 Last modified date: 04/27/2009  
 Last modified by: DPW  
 Comments: Not reported

Waste:  
 Manifest No: 001516200SKS  
 Year: 2008  
 Waste Occurrence: 1  
 UNNA: 1263  
 Hazard Class: 3  
 US Dot Description: WASTE PAINT RELATED MATERIAL.3, UN1263,  
 No of Containers: 001  
 Container Type: DM  
 Quantity: 20  
 Weight/Volume: P  
 Additional Description: Not reported  
 Handling Code: Not reported

STEPHENS AUTO MALL BODY SHOP (Continued)

S111315819

Date Record Was Last Modified: 2009-01-27 00:00:00  
 DEO Who Last Modified Record: DPW

Manifest No: 001516200SKS  
 Year: 2008  
 Waste Occurrence: 2  
 UNNA: 1263  
 Hazard Class: 3  
 US Dot Description: RQ WASTE PAINT RELATED MATERIAL 3  
 No of Containers: 001  
 Container Type: DM  
 Quantity: 200  
 Weight/Volume: P  
 Additional Description: Not reported  
 Handling Code: Not reported  
 Date Record Was Last Modified: 2009-01-27 00:00:00  
 DEO Who Last Modified Record: DPW

Waste CD:  
 Manifest No: 001516200SKS  
 Year: 2008  
 Waste Occurrence: 1  
 EPA Waste Code: F005  
 Recycled Waste?: False  
 Date Record Was Last Modified: 2009-01-27 00:00:00  
 DEO Who Last Modified Record: DPW

Manifest No: 001516200SKS  
 Year: 2008  
 Waste Occurrence: 2  
 EPA Waste Code: F003  
 Recycled Waste?: False  
 Date Record Was Last Modified: 2009-01-27 00:00:00  
 DEO Who Last Modified Record: DPW

Detail:  
 Year: 2008  
 Manifest ID: 001516200SKS  
 TSDf EPA ID: MAD096287354  
 TSDf Name: SAFETY-KLEEN SYSTEMS, INC.  
 TSDf Address: 224 EAST MAIN STREET  
 TSDf City,St,Zip: W BROOKFIELD, MA 01585  
 TSDf Country: USA  
 TSDf Telephone: Not reported  
 Transport Date: 10/24/2008  
 Transporter EPA ID: TXR000050930  
 Transporter Name: SAFETY-KLEEN SYSTEMS, INC.  
 Transporter Country: USA  
 Transporter Phone: Not reported  
 Trans 2 Date: Not reported  
 Trans 2 EPA ID: Not reported  
 Trans 2 Name: Not reported  
 Trans 2 Address: Not reported  
 Trans 2 City,St,Zip: CT  
 Trans 2 Country: USA  
 Trans 2 Phone: Not reported

MAP FINDINGS

STEPHENS AUTO MALL BODY SHOP (Continued)

S111315819

EPA ID: CTD981207384  
 Generator Phone: 8605847403  
 Generator Mailing Addr: 1097 FARMINGTON AVE  
 Generator Mailing Town: BRISTOL  
 Generator Mailing State: CT  
 Generator Mailing Zip: 06010  
 Generator Mailing Country: USA  
 Special Handling: Not reported  
 Discrepancies: Not reported  
 Date Shipped: 10/24/2008  
 Date Received: 10/24/2008  
 Last modified date: 05/13/2009  
 Last modified by: JEB  
 Comments: Not reported

Waste:  
 Manifest No: 000146001CEX  
 Year: 2007  
 Waste Occurrence: 1  
 UNNA: 1263  
 Hazard Class: 3  
 US DOT Description: PAINT RELATED MATERIAL,3, UN1263,  
 No of Containers: 001  
 Container Type: DM  
 Quantity: 112  
 Weight/Volume: P  
 Additional Description: Not reported  
 Handling Code: Not reported  
 Date Record Was Last Modified: 2007-04-16 00:00:00  
 DEO Who Last Modified Record: DPW

Waste CD:  
 Manifest No: 000146001CEX  
 Year: 2007  
 Waste Occurrence: 1  
 EPA Waste Code: D001  
 Recycled Waste?: False  
 Date Record Was Last Modified: 2009-03-18 00:00:00  
 DEO Who Last Modified Record: GH

Manifest No: 000146001CEX  
 Year: 2007  
 Waste Occurrence: 1  
 EPA Waste Code: D018  
 Recycled Waste?: False  
 Date Record Was Last Modified: 2009-03-18 00:00:00  
 DEO Who Last Modified Record: GH

Manifest No: 000146001CEX  
 Year: 2007  
 Waste Occurrence: 1  
 EPA Waste Code: D035  
 Recycled Waste?: False  
 Date Record Was Last Modified: 2009-03-18 00:00:00  
 DEO Who Last Modified Record: GH

MAP FINDINGS

STEPHENS AUTO MALL BODY SHOP (Continued)

S111315819

Manifest No: 000146001CEX  
 Year: 2007  
 Waste Occurrence: 1  
 EPA Waste Code: D038  
 Recycled Waste?: False  
 Date Record Was Last Modified: 2009-03-18 00:00:00  
 DEO Who Last Modified Record: GH

Manifest No: 000146001CEX  
 Year: 2007  
 Waste Occurrence: 1  
 EPA Waste Code: D039  
 Recycled Waste?: False  
 Date Record Was Last Modified: 2009-03-18 00:00:00  
 DEO Who Last Modified Record: GH

Manifest No: 000146001CEX  
 Year: 2007  
 Waste Occurrence: 1  
 EPA Waste Code: F003  
 Recycled Waste?: False  
 Date Record Was Last Modified: 2007-04-16 00:00:00  
 DEO Who Last Modified Record: DPW

Detail:  
 Year: 2007  
 Manifest ID: 000146001CEX  
 TSDF EPA ID: MA0906287354  
 TSDF Name: SAFETY-KLEEN SYSTEMS INC  
 TSDF Address: 224 EAST MAIN ST  
 TSDF City,St,Zip: W BROOKFIELD, MA 01585  
 TSDF Country: USA  
 TSDF Telephone: Not reported  
 Transport Date: 01/03/2007  
 Transporter EPA ID: TXR000050930  
 Transporter Name: SAFETY-KLEEN SYSTEMS INC  
 Transporter Country: USA  
 Transporter Phone: Not reported  
 Trans 2 Date: Not reported  
 Trans 2 EPA ID: Not reported  
 Trans 2 Name: Not reported  
 Trans 2 Address: Not reported  
 Trans 2 City,St,Zip: CT  
 Trans 2 Country: USA  
 Trans 2 Phone: Not reported  
 EPA ID: CTD981207384  
 Generator Phone: 8605847403  
 Generator Mailing Addr: 1097 FARMINGTON AVE JOHN R  
 Generator Mailing Town: BRISTOL  
 Generator Mailing State: CT  
 Generator Mailing Zip: 06010  
 Generator Mailing Country: USA  
 Special Handling: Not reported  
 Discrepancies: Not reported  
 Date Shipped: 01/03/2007  
 Date Received: 01/04/2007  
 Last modified date: 03/18/2009

MAP FINDINGS

STEPHENS AUTO MALL BODY SHOP (Continued)

S111315819

Last modified by: GH  
 Comments: Not reported

E76  
 < 1/8  
 1 ft.

1153 FARMINGTON AVENUE  
 BRISTOL, CT

CT SPILLS S105536399  
 N/A

Site 1 of 5 in cluster E

Relative: SPILLS:  
 Lower Year of Database: 2002  
 Case Number: 200205016  
 Who Took Spill: 903  
 Assigned To: 924  
 Report Date: 07/24/2002  
 Report Time: 16:45:00  
 Date Release: 05/13/2002  
 Time Responded: Not reported  
 Reported By: BRISTOL FIRE DEPT.  
 Phone: 860 0000000  
 Representing: Self  
 Terminated: YES  
 Recovd (Total): 0  
 Total (Water): 0  
 Facility Status: Closed  
 Continuous Spill: False  
 Released Substance: GASOLINE  
 Qty: 3.5 (Gallons)  
 Emergency Measure: SPILL WAS REPORTED ON 5/13/02  
 Water Body: Not reported  
 Discharger: DB MART  
 Telephone: 860 5894890  
 Responsible Party: Not reported  
 RP Address 1: 1153 FARMINGTON AVENUE  
 RP City,St,Zip: BRISTOL, CT 06010  
 Historic: False  
 Waterbody: False  
 Time Stamp: 2002-07-24 14:28:06  
 Sr Inspector: Zieminski, Charles  
 At Inspector: Goldberg, Erik  
 User Stamp: Not reported  
 Comments: Not reported  
 Action: Dissipated  
 Other Action: Not reported  
 Agency ID: DEP Dispatch  
 Other Agency: Not reported  
 DEP Bureau: Not reported  
 DEP Agency: Not reported  
 Agency ID: LOCAL FIRE DEPARTMENT  
 Other Agency: Not reported  
 DEP Bureau: Not reported  
 DEP Agency: Not reported  
 Cause ID: Overfill  
 Other Cause: Not reported  
 Media ID: Ground Surface  
 Other Media: Not reported  
 Class ID: Transportation

MAP FINDINGS

(Continued)

S105536399

Other Class: Not reported  
 Class ID: Private  
 Other Class: Not reported  
 Release Type: petroleum  
 Other Release: Not reported

F77  
 < 1/8  
 1 ft.

ROUTE 6 SHOP-RITE PLAZA, STREAM BEHIND PANERA BREAD  
 BRISTOL, CT

CT SPILLS S106505735  
 N/A

Site 1 of 4 in cluster F

Relative: SPILLS:  
 Lower Year of Database: 2004  
 Case Number: 200400011  
 Who Took Spill: 916  
 Assigned To: 915  
 Report Date: 01/02/2004  
 Report Time: 11:43:56  
 Date Release: 01/02/2004  
 Time Responded: Not reported  
 Reported By: OLIVIA LAWRENCE  
 Phone: 860 5892771  
 Representing: Self  
 Terminated: YES  
 Recovd (Total): 0  
 Total (Water): 20  
 Facility Status: Closed  
 Continuous Spill: False  
 Released Substance: IRON BACTERIA  
 Qty: 20 (Gallons)  
 Emergency Measure: Not reported  
 Water Body: TRIBUTARY OF COPPERMINE BROOK  
 Discharger: UNKNOWN  
 Telephone: Not reported  
 Responsible Party: NO  
 RP Address 1: Not reported  
 RP City,St,Zip: CT  
 Historic: False  
 Waterbody: False  
 Time Stamp: 2004-07-08 11:03:29  
 Sr Inspector: Slavova, Rosanne  
 At Inspector: Capuano, Mike  
 User Stamp: Not reported  
 Comments: Not reported  
 Action: Other  
 Other Action: NATURAL  
 Cause ID: Natural  
 Other Cause: Not reported  
 Media ID: Surface Water  
 Other Media: Not reported  
 Class ID: Natural  
 Other Class: Not reported  
 Release Type: other  
 Other Release: NATURAL  
 Waterbody: Stream/Brook  
 Other Wtrbody: Not reported

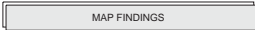
**B78** **1097 FARMINGTON AVE** **EDR US Hist Auto Stat** **1015149978**  
**< 1/8** **BRISTOL, CT 06010** **N/A**  
**1 ft.**  
**Site 10 of 17 in cluster B**  
**Relative:** EDR Historical Auto Stations:  
**Higher** Name: STEPHEN AUTOMALL CENTRE STEPHEN AUTO BODY  
Year: 1999  
Address: 1097 FARMINGTON AVE  
**Actual:** Name: STEPHEN AUTOMALL CENTRE STEPHEN AUTO BODY  
**292 ft.** Year: 2000  
Address: 1097 FARMINGTON AVE

**E79** **33-110 HILTBRAND RD** **CT SPILLS** **S104097891**  
**< 1/8** **BRISTOL, CT** **N/A**  
**1 ft.**  
**Site 2 of 5 in cluster E**  
**Relative:** SPILLS:  
**Lower** Year of Database: 1995  
Case Number: 2165  
Who Took Spill: Not reported  
Assigned To: Not reported  
Report Date: 04/26/1995  
Report Time: 1640  
Date Released: Not reported  
Time Responded: Not reported  
Reported By: JEFF WILLIAMS  
Phone: Not reported  
Representing: Not reported  
Terminated: Not reported  
Recovd (Total): Not reported  
Total (Water): .  
Facility Status: Not reported  
Continuous Spill: Not reported  
Released Substance: Not reported  
Qty: . (Gallons)  
Emergency Measure: Not reported  
Water Body: Not reported  
Discharger: Not reported  
Telephone: Not reported  
Responsible Party: Not reported  
RP Address 1: Not reported  
RP City,St,Zip: Not reported  
Historic: Not reported  
Waterbody: Not reported  
Time Stamp: Not reported  
Sr Inspector: Not reported  
At Inspector: Not reported  
User Stamp: Not reported  
Comments: Not reported  
Year of Database: 1995  
Town of Spill: BRISTOL  
Case Number: 2165  
OCSRD Inspector: 913  
Spill Date: 04/26/95

**(Continued)** **S104097891**  
Spill Time: .  
Report Date: 04/26/95  
Report Time: 1640  
Reported By: JEFF WILLIAMS  
Representing: SELF  
Work Telephone: Not reported  
Home Telephone: 2035  
Telephone Polet: .  
Incident Type: OTHER  
Substance: MILKY WHITE SUBSTANCE  
Quantity: . Gallon(s)  
Concentration: .  
Action Desc: Not reported  
On Going: Not reported  
Continuous Spill: Not reported  
Release Status: Not reported  
Misc Info: Not reported  
Water Body: Not reported  
Other Media: Not reported  
Release Area: Tributary, Surface Water  
Total (Water): .  
Recovd (Water): .  
Recovd (Total): .  
Polluter Name: Not reported  
Polluted Address: Not reported  
Polluted City,St,Zip: .  
Polluter Phone: .  
Polluter Responsibility: Not reported  
Unknown Responsibility: Not reported  
Unknown Polluter: Not reported  
Cleanup Action: Not reported  
Dun and Bradstr: Not reported  
UST Unit: Not reported  
Agency Notified: Not reported  
State Agency: Not reported  
Notify Date: .  
Notify Time: .  
Other Agency: Not reported  
Notify Other: Not reported  
Notify Status: Not reported  
Class: Private  
Other Class: Not reported  
Cause1: Dumping  
Other Cause: Not reported  
Actions1: .  
Other Actions: Not reported  
Cleanup Contractor: Not reported  
Contractor Name: Not reported  
Did DEP Hire Contractor: Not reported  
Date Contractor Hired: .  
When Contractor Requested: Not reported  
When Contractor Arrived: Not reported  
Who Took Spill: Not reported  
Badge # of Who Received Spill: 207  
Who Assigned Spill: ALEXANDER  
Badge # of Who Assigned Spill: 913  
Date Assigned: 04/26/95

**(Continued)** **S104097891**  
Assigned Time: 17:27  
Spill Status: Open  
Case #136: Not reported  
Federal 311K: .  
Case #1: Not reported  
Case #2: .  
Cost Recovery: .  
Property Owner: Not reported  
Property Other: .  
Property Name: Not reported  
Property Addr: Not reported  
Property CSZ: .  
Polluter: Not reported  
Owner: Not reported  
Operator: Not reported  
Vehicle Make: Not reported  
Vehicle Model: Not reported  
Truck Reg: Not reported  
Trail Reg: Not reported  
Additional Info: Not reported  
Updated: Not reported  
Update Date: .  
**E80** **STEPHEN AUTO MALL-BODY SHOP** **CT MANIFEST** **S109751038**  
**< 1/8** **1193 FARMINGTON AVE** **N/A**  
**1 ft.** **BRISTOL, CT 06010**  
**Site 3 of 5 in cluster E**  
**Relative:** CT MANIFEST:  
**Lower** Waste:  
Manifest No: CTF1013825  
Year: 2001  
Waste Occurrence: 1  
UNNA: 3082  
Hazard Class: 9  
US Dot Description: env. Hazardous substance liquid nos  
No of Containers: 001  
Container Type: TT  
Quantity: 300  
Weight/Volume: G  
Additional Description: Not reported  
Handling Code: Not reported  
Date Record Was Last Modified: 2004-04-27 00:00:00  
DEO Who Last Modified Record: IG  
Waste CD:  
Manifest No: CTF1013825  
Year: 2001  
Waste Occurrence: 1  
EPA Waste Code: F002  
Recycled Waste?: False  
Date Record Was Last Modified: 2004-04-27 00:00:00  
DEO Who Last Modified Record: IG  
Detail:

**STEPHEN AUTO MALL-BODY SHOP (Continued)** **S109751038**  
Year: 2001  
Manifest ID: CTF1013825  
TSDF EPA ID: CTD021816889  
TSDF Name: UNITED OIL RECOVERY INC  
TSDF Address: 136 GRACEY AVE  
TSDF City,St,Zip: MERIDEN, CT 06450  
TSDF Country: USA  
TSDF Telephone: Not reported  
Transport Date: 11/26/2001  
Transporter EPA ID: CTD021816889  
Transporter Name: UNITED OIL RECOVERY INC  
Transporter Country: USA  
Transporter Phone: Not reported  
Trans 2 Date: Not reported  
Trans 2 EPA ID: Not reported  
Trans 2 Name: Not reported  
Trans 2 Address: Not reported  
Trans 2 City,St,Zip: CT  
Trans 2 Country: USA  
Trans 2 Phone: Not reported  
EPA ID: CTF00023579  
Generator Phone: Not reported  
Generator Mailing Addr: 1193 FARMINGTON AVE  
Generator Mailing Town: BRISTOL  
Generator Mailing State: CT  
Generator Mailing Zip: 06010  
Generator Mailing Country: USA  
Special Handling: Not reported  
Discrepancies: No  
Date Shipped: 11/26/2001  
Date Received: 11/26/2001  
Last modified date: 04/27/2004  
Last modified by: IG  
Comments: Not reported  
Waste:  
Manifest No: CTF0934957  
Year: 2000  
Waste Occurrence: 1  
UNNA: 3077  
Hazard Class: 9  
US Dot Description: ENVIRONMENTALLY HAZ. SUBSTANCES,SOLID  
No of Containers: 001  
Container Type: CM  
Quantity: 20  
Weight/Volume: Y  
Additional Description: Not reported  
Handling Code: Not reported  
Date Record Was Last Modified: 2004-04-27 00:00:00  
DEO Who Last Modified Record: IG  
Waste CD:  
Manifest No: CTF0934957  
Year: 2000  
Waste Occurrence: 1



STEPHEN AUTO MALL-BODY SHOP (Continued)

S109751038

EPA Waste Code: D008  
 Recycled Waste?: False  
 Date Record Was Last Modified: 2004-04-27 00:00:00  
 DEO Who Last Modified Record: IG

Detail:  
 Year: 2000  
 Manifest ID: CTF0934957  
 TSDF EPA ID: CTD00293887  
 TSDF Name: BRIDGEPORT UNITED RECYCLE (HITCHCOCK GAS)  
 TSDF Address: 50 CROSS ST  
 TSDF City,St,Zip: BRIDGEPORT, CT 06608  
 TSDF Country: USA  
 TSDF Telephone: Not reported  
 Transport Date: 05/02/2000  
 Transporter EPA ID: CTD021816889  
 Transporter Name: UNITED OIL RECOVERY DBA ADV LIQ REC  
 Transporter Country: USA  
 Transporter Phone: Not reported  
 Trans 2 Date: Not reported  
 Trans 2 EPA ID: Not reported  
 Trans 2 Name: Not reported  
 Trans 2 Address: Not reported  
 Trans 2 City,St,Zip: CT  
 Trans 2 Country: USA  
 Trans 2 Phone: Not reported  
 EPA ID: CTP000023579  
 Generator Phone: 860533325  
 Generator Mailing Addr: 1193 FARMINGTON AVE  
 Generator Mailing Town: BRISTOL  
 Generator Mailing State: CT  
 Generator Mailing Zip: 06010  
 Generator Mailing Country: USA  
 Special Handling: Not reported  
 Discrepancies: No  
 Date Shipped: 06/06/2000  
 Date Received: 06/06/2000  
 Last modified date: 04/27/2004  
 Last modified by: IG  
 Comments: Not reported

F81  
 < 1/8  
 1 ft.

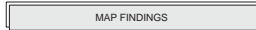
1212 FARMINGTON AVE.  
 BRISTOL, CT

CT SPILLS S104882691  
 N/A

Site 2 of 4 in cluster F

Relative: Lower  
 Actual: 272 ft.

SPILLS:  
 Year of Database: 2000  
 Case Number: 200007863  
 Who Took Spill: 934  
 Assigned To: 915  
 Report Date: 10/16/2000  
 Report Time: 12:58:35  
 Date Release: 10/16/2000  
 Time Responded: Not reported



(Continued)

S104882691

Reported By: BRISTOL F.D.  
 Phone: 860 5847979  
 Representing: Self  
 Terminated: YES  
 Recovd (Total): 0  
 Total (Water): 0  
 Facility Status: Closed  
 Continuous Spill: False  
 Released Substance: UNKNOWN  
 Qty: 0 (Gallons)  
 Emergency Measure: TO BE INVESTIGATED  
 Water Body: N/A  
 Discharger: UNKNOWN  
 Telephone: Not reported  
 Responsible Party: NO  
 RP Address 1: Not reported  
 RP City,St,Zip: CT  
 Historic: False  
 Waterbody: False  
 Time Stamp: 2001-01-22 13:42:39  
 Sr Inspector: Williamson, Matt  
 At Inspector: Capuano, Mike  
 User Stamp: Not reported  
 Comments: Not reported  
 Action: Removed  
 Other Action: Not reported  
 Agency ID: DEP Dispatch  
 Other Agency: Not reported  
 DEP Bureau: Not reported  
 DEP Agency: Not reported  
 Cause ID: Dumping  
 Other Cause: Not reported  
 Media ID: Other  
 Other Media: DRUM  
 Class ID: Commercial  
 Other Class: Not reported  
 Release Type: petroleum  
 Other Release: Not reported  
 Waterbody: Other  
 Other Wrbody: N/A

A82

1247 FARMINGTON AVE. - WENDY'S PARKING LOT  
 BRISTOL, CT

CT SPILLS S112073298  
 N/A

< 1/8  
 1 ft.

Site 57 of 57 in cluster A

Relative: Higher  
 Actual: 285 ft.

SPILLS:  
 Year of Database: 2012  
 Case Number: 201202514  
 Who Took Spill: 203  
 Assigned To: 0  
 Report Date: 05/20/2012  
 Report Time: 16:44:01  
 Date Release: 05/20/2012  
 Time Responded: Not reported  
 Reported By: Dilberto  
 Phone: 860 4061692



(Continued)

S112073298

Representing: FD  
 Terminated: YES  
 Recovd (Total): 0  
 Total (Water): 0  
 Facility Status: CLOSED  
 Continuous Spill: False  
 Released Substance: DIESEL FUEL  
 Qty: 20 (Gallons)  
 Emergency Measure: Not reported  
 Water Body: None  
 Discharger: Not reported  
 Telephone: Not reported  
 Responsible Party: Not reported  
 RP Address 1: Not reported  
 RP City,St,Zip: CT  
 Historic: False  
 Waterbody: False  
 Time Stamp: 2012-12-13 10:32:17  
 Sr Inspector: SUSAN CAMBELL  
 At Inspector: "NO RESPONSE"  
 User Stamp: Granilo  
 Comments: Not reported  
 Action: Sanded  
 Other Action: Not reported  
 Agency ID: DEP Dispatch  
 Other Agency: Not reported  
 DEP Bureau: Not reported  
 DEP Agency: Not reported  
 Agency ID: LOCAL FIRE DEPARTMENT  
 Other Agency: Not reported  
 DEP Bureau: Not reported  
 DEP Agency: Not reported  
 Cause ID: Above Ground Tank Failure  
 Other Cause: Not reported  
 Media ID: Ground Surface  
 Other Media: Not reported  
 Class ID: Other  
 Other Class: Unknown  
 Release Type: petroleum  
 Other Release: Not reported

F83  
 < 1/8  
 1 ft.

SHOPRITE  
 1200 FARMINGTON AVE  
 BRISTOL, CT 06010

CT MANIFEST S109749901  
 CT SPILLS N/A

Site 3 of 4 in cluster F

Relative: Lower  
 Actual: 275 ft.

CT MANIFEST:  
 Waste:  
 Manifest No: CTF0877043  
 Year: 1999  
 Waste Occurrence: 1  
 UNNA: 3077  
 Hazard Class: 9  
 US Dot Description: ENVIRONMENTALLY HAZ. SUBSTANCES.SOLID  
 No of Containers: 009  
 Container Type: DF



SHOPRITE (Continued)

S109749901

Quantity: 1300  
 Weight/Volume: P  
 Additional Description: Not reported  
 Handling Code: Not reported  
 Date Record Was Last Modified: 2004-04-26 00:00:00  
 DEO Who Last Modified Record: IG

Waste CD:  
 Manifest No: CTF0877043  
 Year: 1999  
 Waste Occurrence: 1  
 EPA Waste Code: D009  
 Recycled Waste?: False  
 Date Record Was Last Modified: 2004-04-26 00:00:00  
 DEO Who Last Modified Record: IG

Detail:  
 Year: 1999  
 Manifest ID: CTF0877043  
 TSDF EPA ID: CT500001495  
 TSDF Name: NORTHEAST LAMP RECYCLING INC  
 TSDF Address: 250 MAIN ST  
 TSDF City,St,Zip: EAST WINDSOR, CT 06088  
 TSDF Country: USA  
 TSDF Telephone: Not reported  
 Transport Date: 05/11/1999  
 Transporter EPA ID: CT500001495  
 Transporter Name: NORTHEAST LAMP RECYCLING INC  
 Transporter Country: USA  
 Transporter Phone: Not reported  
 Trans 2 Date: Not reported  
 Trans 2 EPA ID: Not reported  
 Trans 2 Name: Not reported  
 Trans 2 Address: Not reported  
 Trans 2 City,St,Zip: CT  
 Trans 2 Country: USA  
 Trans 2 Phone: Not reported  
 EPA ID: CTP000022336  
 Generator Phone: Not reported  
 Generator Mailing Addr: 1200 FARMINGTON AVE  
 Generator Mailing Town: BRISTOL  
 Generator Mailing State: CT  
 Generator Mailing Zip: 06010  
 Generator Mailing Country: USA  
 Special Handling: Not reported  
 Discrepancies: No  
 Date Shipped: 05/11/1999  
 Date Received: 05/12/1999  
 Last modified date: 04/26/2004  
 Last modified by: IG  
 Comments: Not reported

SPILLS:  
 Year of Database: 2000  
 Case Number: 200000619



MAP FINDINGS

**SHOPRITE (Continued)** S109749901

Who Took Spill: 935  
Assigned To: 914  
Report Date: 01/31/2000  
Report Time: 11:24:08  
Date Released: 01/31/2000  
Time Responded: Not reported  
Reported By: dave bitman  
Phone: 860 5847379  
Representing: fd dispatch  
Terminated: YES  
Recovd (Total): 0  
Total (Water): 0  
Facility Status: Closed  
Continuous Spill: False  
Released Substance: HYDRAULIC OIL  
Qty: 0 (Gallons)  
Emergency Measure: "substantial" amount on ground and in drainage "no-name" stream, fd trying to locate source, possible leak from excavation equipment  
Water Body: unknown  
Discharger: shop rite plaza  
Telephone: Not reported  
Responsible Party: YES  
RP Address 1: Not reported  
RP City,St,Zip: CT  
Historic: False  
Waterbody: False  
Time Stamp: 2000-09-15 10:31:00  
Sr Inspector: Torres, Neil  
At Inspector: Porter, John  
User Stamp: Not reported  
Comments: Not reported  
Action: Other  
Other Action: fd investigating  
Agency ID: LOCAL FIRE DEPARTMENT  
Other Agency: Not reported  
DEP Bureau: Not reported  
DEP Agency: Not reported  
Cause ID: Container Failure  
Other Cause: Not reported  
Media ID: Surface Water  
Other Media: Not reported  
Media ID: Ground Surface  
Other Media: Not reported  
Class ID: Commercial  
Other Class: Not reported  
Release Type: petroleum  
Other Release: Not reported  
Waterbody: Other  
Other Wtrbody: storm drainage

MAP FINDINGS

**F84** 1200 FARMINGTON AVENUE, SHOP-RITE CT SPILLS S109331438  
< 1/8 BRISTOL, CT N/A  
1 ft.  
**Site 4 of 4 in cluster F**

**Relative:** SPILLS:  
**Lower** Year of Database: 2008  
Case Number: 200806413  
Who Took Spill: 206  
Assigned To: 0  
Report Date: 10/09/2008  
Report Time: 07:37:21  
Date Released: 10/09/2008  
Time Responded: Not reported  
Reported By: BRISTOL FIRE  
Phone: 860 5834141  
Representing: Self  
Terminated: NO  
Recovd (Total): 0  
Total (Water): 0  
Facility Status: CLOSED  
Continuous Spill: False  
Released Substance: BATTERY ACID  
Qty: 1 (Gallons)  
Emergency Measure: Not reported  
Water Body: NA  
Discharger: Not reported  
Telephone: Not reported  
Responsible Party: Not reported  
RP Address 1: Not reported  
RP City,St,Zip: CT  
Historic: False  
Waterbody: False  
Time Stamp: 2008-11-03 12:28:18  
Sr Inspector: Kinney, Clarence  
At Inspector: "NO RESPONSE  
User Stamp: mgrams  
Comments: Not reported  
Agency ID: DEP Dispatch  
Other Agency: Not reported  
DEP Bureau: Not reported  
DEP Agency: Not reported  
Agency ID: LOCAL FIRE DEPARTMENT  
Other Agency: Not reported  
DEP Bureau: Not reported  
DEP Agency: Not reported  
Cause ID: Other  
Other Cause: SISSOR LIFT FELL OF LOADING DOCK  
Media ID: Ground Surface  
Other Media: Not reported  
Class ID: Private  
Other Class: Not reported  
Release Type: chemical  
Other Release: Not reported  
Waterbody: Other  
Other Wtrbody: NA

MAP FINDINGS

**B85** **BODY SHOP** CT MANIFEST S109744947  
1097 FARMINGTON AVE N/A  
< 1/8 BRISTOL, CT 06010

**Site 11 of 17 in cluster B**

**Relative:** CT MANIFEST:  
**Higher**

**Actual:** Waste:  
**292 ft.** Manifest No: CTF0740365  
Year: 1998  
Waste Occurrence: 1  
UNNA: 1268  
Hazard Class: 3  
US Dot Description: petroleum distillates nos  
No of Containers: 001  
Container Type: DM  
Quantity: 10  
Weight/Volume: G  
Additional Description: Not reported  
Handling Code: Not reported  
Date Record Was Last Modified: 2004-04-26 00:00:00  
DEO Who Last Modified Record: IG

Waste CD:  
Manifest No: CTF0740365  
Year: 1998  
Waste Occurrence: 1  
EPA Waste Code: D001  
Recycled Waste?: True  
Date Record Was Last Modified: 2004-04-26 00:00:00  
DEO Who Last Modified Record: IG

**Detail:**  
Year: 1998  
Manifest ID: CTF0740365  
TSDF EPA ID: CTD021816889  
TSDF Name: UNITED OIL RECOVERY DBA ADV LIQ REC  
TSDF Address: 136 GRACEY AVE  
TSDF City,St,Zip: MERIDEN, CT 06451  
TSDF Country: USA  
TSDF Telephone: Not reported  
Transport Date: 11/17/1998  
Transporter EPA ID: CTD021816889  
Transporter Name: UNITED OIL RECOVERY DBA ADVANCED LIQ REC  
Transporter Country: USA  
Transporter Phone: Not reported  
Trans 2 Date: Not reported  
Trans 2 EPA ID: Not reported  
Trans 2 Name: Not reported  
Trans 2 Address: Not reported  
Trans 2 City,St,Zip: CT  
Trans 2 Country: USA  
Trans 2 Phone: Not reported  
EPA ID: CTF000016504  
Generator Phone: 2035847385  
Generator Mailing Addr: 1097 FARMINGTON AVE  
Generator Mailing Town: BRISTOL  
Generator Mailing State: CT

MAP FINDINGS

**BODY SHOP (Continued)** S109744947

Generator Mailing Zip: 06010  
Generator Mailing Country: USA  
Special Handling: Not reported  
Discrepancies: No  
Date Shipped: 11/17/1998  
Date Received: 11/17/1998  
Last modified date: 04/26/2004  
Last modified by: IG  
Comments: Not reported

Waste:  
Manifest No: CTF0646618  
Year: 1997  
Waste Occurrence: 1  
UNNA: 1268  
Hazard Class: 3  
US Dot Description: petroleum distillates nos  
No of Containers: 002  
Container Type: DM  
Quantity: 21  
Weight/Volume: G  
Additional Description: Not reported  
Handling Code: Not reported  
Date Record Was Last Modified: 2004-04-26 00:00:00  
DEO Who Last Modified Record: IG

Waste CD:  
Manifest No: CTF0646618  
Year: 1997  
Waste Occurrence: 1  
EPA Waste Code: D001  
Recycled Waste?: False  
Date Record Was Last Modified: 2004-04-26 00:00:00  
DEO Who Last Modified Record: IG

**Detail:**  
Year: 1997  
Manifest ID: CTF0646618  
TSDF EPA ID: CTD021816889  
TSDF Name: UNITED OIL RECOVERY DBA ADV LIQ REC  
TSDF Address: 136 GRACEY AVE  
TSDF City,St,Zip: MERIDEN, CT 06451  
TSDF Country: USA  
TSDF Telephone: Not reported  
Transport Date: Not reported  
Transporter EPA ID: CTD021816889  
Transporter Name: UNITED OIL RECOVERY DBA ADV LIQ REC  
Transporter Country: USA  
Transporter Phone: Not reported  
Trans 2 Date: Not reported  
Trans 2 EPA ID: Not reported  
Trans 2 Name: Not reported  
Trans 2 Address: Not reported  
Trans 2 City,St,Zip: CT  
Trans 2 Country: USA

**BODY SHOP (Continued)**

S10974497

Trans 2 Phone: Not reported  
 EPA ID: CTP000016504  
 Generator Phone: 2035847385  
 Generator Mailing Addr: 1097 FARMINGTON AVE  
 Generator Mailing Town: BRISTOL  
 Generator Mailing State: CT  
 Generator Mailing Zip: 06010  
 Generator Mailing Country: USA  
 Special Handling: Not reported  
 Discrepancies: Not reported  
 Date Shipped: 12/15/1997  
 Date Received: Not reported  
 Last modified date: 04/26/2004  
 Last modified by: IG  
 Comments: Not reported

**Waste:**

Manifest No: CTF0489514  
 Year: 1996  
 Waste Occurrence: 1  
 UNNA: 1993  
 Hazard Class: 3  
 US Dot Description: FLAMMABLE LIQUID N.O.S.  
 No of Containers: 001  
 Container Type: TT  
 Quantity: 100  
 Weight/Volume: G  
 Additional Description: Not reported  
 Handling Code: Not reported  
 Date Record Was Last Modified: 2004-04-26 00:00:00  
 DEO Who Last Modified Record: IG

**Waste CD:**

Manifest No: CTF0489514  
 Year: 1996  
 Waste Occurrence: 1  
 EPA Waste Code: F003  
 Recycled Waste?: False  
 Date Record Was Last Modified: 2004-04-26 00:00:00  
 DEO Who Last Modified Record: IG

**Detail:**

Year: 1996  
 Manifest ID: CTF0489514  
 TSDF EPA ID: CTD021816889  
 TSDF Name: UNITED OIL RECOVERY DBA ADV LIQ REC  
 TSDF Address: 136 GRACEY AVE  
 TSDF City, St, Zip: MERIDEN, CT 06451  
 TSDF Country: USA  
 TSDF Telephone: Not reported  
 Transport Date: 07/23/1996  
 Transporter EPA ID: CTD021816889  
 Transporter Name: UNITED OIL RECOVERY INC DBA ADV LIQ REC  
 Transporter Country: USA  
 Transporter Phone: Not reported

**BODY SHOP (Continued)**

S10974497

Trans 2 Date: Not reported  
 Trans 2 EPA ID: Not reported  
 Trans 2 Name: Not reported  
 Trans 2 Address: Not reported  
 Trans 2 City, St, Zip: CT  
 Trans 2 Country: USA  
 Trans 2 Phone: Not reported  
 EPA ID: CTP000016504  
 Generator Phone: 2035847385  
 Generator Mailing Addr: 1097 FARMINGTON AVE  
 Generator Mailing Town: BRISTOL  
 Generator Mailing State: CT  
 Generator Mailing Zip: 06010  
 Generator Mailing Country: USA  
 Special Handling: Not reported  
 Discrepancies: Not reported  
 Date Shipped: 07/23/1996  
 Date Received: 07/25/1996  
 Last modified date: 04/26/2004  
 Last modified by: IG  
 Comments: Not reported

**Waste:**

Manifest No: CTF0245588  
 Year: 1994  
 Waste Occurrence: 1  
 UNNA: 1993  
 Hazard Class: 3  
 US Dot Description: WASTE FLAMMABLE LIQUID  
 No of Containers: 001  
 Container Type: TT  
 Quantity: 200  
 Weight/Volume: G  
 Additional Description: Y  
 Handling Code: T50  
 Date Record Was Last Modified: 2004-04-26 00:00:00  
 DEO Who Last Modified Record: IG

**Waste CD:**

Manifest No: CTF0245588  
 Year: 1994  
 Waste Occurrence: 1  
 EPA Waste Code: F003  
 Recycled Waste?: False  
 Date Record Was Last Modified: 2004-04-26 00:00:00  
 DEO Who Last Modified Record: IG

**Detail:**

Year: 1994  
 Manifest ID: CTF0245588  
 TSDF EPA ID: CTD021816889  
 TSDF Name: UNITED OIL RECOVERY UIS DBA ADV LIQ REC  
 TSDF Address: 136 GRACEY AVE  
 TSDF City, St, Zip: MERIDEN, CT 06451  
 TSDF Country: USA

**BODY SHOP (Continued)**

S10974497

TSDF Telephone: Not reported  
 Transport Date: 04/13/1994  
 Transporter EPA ID: CTD021816889  
 Transporter Name: UNITED OIL RECOVERY UIS DBA ADV LIQ REC  
 Transporter Country: USA  
 Transporter Phone: Not reported  
 Trans 2 Date: Not reported  
 Trans 2 EPA ID: Not reported  
 Trans 2 Name: Not reported  
 Trans 2 Address: Not reported  
 Trans 2 City, St, Zip: CT  
 Trans 2 Country: USA  
 Trans 2 Phone: Not reported  
 EPA ID: CTP000016504  
 Generator Phone: 2035847385  
 Generator Mailing Addr: 1097 FARMINGTON AVE  
 Generator Mailing Town: BRISTOL  
 Generator Mailing State: CT  
 Generator Mailing Zip: 06010  
 Generator Mailing Country: USA  
 Special Handling: Yes  
 Discrepancies: No  
 Date Shipped: 04/13/1994  
 Date Received: 04/13/1994  
 Last modified date: 04/26/2004  
 Last modified by: IG  
 Comments: Not reported

B86 **STEPHEN AUTOMALL CENTRE**  
 < 1/8  
 1 ft.

RCRA-SQG 1000346929  
 FINDS CTD981207384

**Site 12 of 17 in cluster B**

**Relative:** RCRA-SQG  
**Higher** Date form received by agency: 11/10/2005  
 Facility name: STEPHEN AUTOMALL CENTRE  
**Actual:** Facility address: 1097 FARMINGTON AVE  
 292 ft. BRISTOL, CT 06010  
 EPA ID: CTD981207384  
 Mailing address: FARMINGTON AVE  
 BRISTOL, CT 06010  
 Contact: GLENN ANDERSON  
 Contact address: 1097 FARMINGTON AVE  
 BRISTOL, CT 06010  
 Contact country: US  
 Contact telephone: (860) 583-3325  
 Contact email: Not reported  
 EPA Region: 01  
 Facility is not located on Indian land. Additional information is not known.  
 Land type: Small Small Quantity Generator  
 Classification: Small Small Quantity Generator  
 Description: Handler: generates more than 100 and less than 1000 kg of hazardous waste during any calendar month and accumulates less than 5000 kg of hazardous waste at any time; or generates 100 kg or less of hazardous waste during any calendar month, and accumulates more than 1000 kg of hazardous waste at any time

**STEPHEN AUTOMALL CENTRE (Continued)**

1000346929

**Owner/Operator Summary:**  
 Owner/operator name: BARBERINO  
 Owner/operator address: OWNERSTREET  
 OWNERCITY, CT 99999  
 Owner/operator country: Not reported  
 Owner/operator telephone: (203) 555-1212  
 Legal status: Private  
 Owner/Operator Type: Owner  
 Owner/Op start date: 02/01/2001  
 Owner/Op end date: Not reported  
 Owner/operator name: STEPHEN AUTOMALL CENTRE INC  
 Owner/operator address: 1097 FARMINGTON AVE  
 BRISTOL, CT 06010  
 Owner/operator country: Not reported  
 Owner/operator telephone: (860) 555-1212  
 Legal status: Private  
 Owner/Operator Type: Owner  
 Owner/Op start date: 01/10/0001  
 Owner/Op end date: Not reported

**Handler Activities Summary:**

U.S. importer of hazardous waste: No  
 Mixed waste (haz. and radioactive): No  
 Recycler of hazardous waste: No  
 Transporter of hazardous waste: No  
 Treater, storer or disposer of HW: No  
 Underground injection activity: No  
 On-site burner exemption: No  
 Furnace exemption: No  
 Used oil fuel burner: No  
 Used oil processor: No  
 User oil refiner: No  
 Used oil fuel marketer to burner: No  
 Used oil Specification marketer: No  
 Used oil transfer facility: No  
 Used oil transporter: No

**Historical Generators:**

Date form received by agency: 02/01/2001  
 Facility name: STEPHEN AUTOMALL CENTRE  
 Classification: Small Quantity Generator  
 Date form received by agency: 02/28/2000  
 Facility name: STEPHEN AUTOMALL CENTRE  
 Site name: STEPHEN WORLD OF WHEELS  
 Classification: Large Quantity Generator  
 Date form received by agency: 01/20/1998  
 Facility name: STEPHEN AUTOMALL CENTRE  
 Classification: Large Quantity Generator  
 Date form received by agency: 02/14/1996  
 Facility name: STEPHEN AUTOMALL CENTRE  
 Site name: STEPHEN'S AUTO MALL CTR.  
 Classification: Large Quantity Generator

STEPHEN AUTOMALL CENTRE (Continued)

1000346929

Date form received by agency:02/14/1994  
 Facility name: STEPHEN AUTOMALL CENTRE  
 Site name: STEPHENS WORLD OF WHEELS  
 Classification: Large Quantity Generator  
 Date form received by agency:02/27/1992  
 Facility name: STEPHEN AUTOMALL CENTRE  
 Site name: STEPHENS WORLD OF WHEELS  
 Classification: Large Quantity Generator  
 Date form received by agency:04/03/1986  
 Facility name: STEPHEN AUTOMALL CENTRE  
 Classification: Large Quantity Generator

Hazardous Waste Summary:

Waste code: F003  
 Waste name: THE FOLLOWING SPENT NON-HALOGENATED SOLVENTS: XYLENE, ACETONE, ETHYL ACETATE, ETHYL BENZENE, ETHYL ETHER, METHYL ISOBUTYL KETONE, N-BUTYL ALCOHOL, CYCLOHEXANONE, AND METHANOL. ALL SPENT SOLVENT MIXTURES/BLENDS CONTAINING, BEFORE USE, ONLY THE ABOVE SPENT NON-HALOGENATED SOLVENTS; AND ALL SPENT SOLVENT MIXTURES/BLENDS CONTAINING, BEFORE USE, ONE OR MORE OF THE ABOVE NON-HALOGENATED SOLVENTS, AND, A TOTAL OF TEN PERCENT OR MORE (BY VOLUME) OF ONE OR MORE OF THOSE SOLVENTS LISTED IN F001, F002, F004, AND F005, AND STILL BOTTOMS FROM THE RECOVERY OF THESE SPENT SOLVENTS AND SPENT SOLVENT MIXTURES.  
 Waste code: F005  
 Waste name: THE FOLLOWING SPENT NON-HALOGENATED SOLVENTS: TOLUENE, METHYL ETHYL KETONE, CARBON DISULFIDE, ISOBUTANOL, PYRIDINE, BENZENE, 2-ETHOXYETHANOL, AND 2-NITROPROPANE; ALL SPENT SOLVENT MIXTURES/BLENDS CONTAINING, BEFORE USE, A TOTAL OF TEN PERCENT OR MORE (BY VOLUME) OF ONE OR MORE OF THE ABOVE NON-HALOGENATED SOLVENTS OR THOSE SOLVENTS LISTED IN F001, F002, OR F004, AND STILL BOTTOMS FROM THE RECOVERY OF THESE SPENT SOLVENTS AND SPENT SOLVENT MIXTURES.

Facility Has Received Notices of Violations:

Regulation violated: SR - 22a-449(c)-102(b)(2)  
 Area of violation: Generators - Pre-transport  
 Date violation determined: 07/08/1998  
 Date achieved compliance: 08/03/1998  
 Violation lead agency: State  
 Enforcement action: WRITTEN INFORMAL  
 Enforcement action date: 11/25/1998  
 Enf. disposition status: Not reported  
 Enf. disp. status date: Not reported  
 Enforcement lead agency: State  
 Proposed penalty amount: Not reported  
 Final penalty amount: Not reported  
 Paid penalty amount: Not reported  
 Regulation violated: SR - 22a-449(c)-102(b)(2)  
 Area of violation: Generators - Pre-transport  
 Date violation determined: 07/08/1998  
 Date achieved compliance: 10/21/1999  
 Violation lead agency: State

STEPHEN AUTOMALL CENTRE (Continued)

1000346929

Enforcement action: WRITTEN INFORMAL  
 Enforcement action date: 11/25/1998  
 Enf. disposition status: Not reported  
 Enf. disp. status date: Not reported  
 Enforcement lead agency: State  
 Proposed penalty amount: Not reported  
 Final penalty amount: Not reported  
 Paid penalty amount: Not reported

Regulation violated: FR - 262.11  
 Area of violation: Generators - General  
 Date violation determined: 07/08/1998  
 Date achieved compliance: 05/13/1999  
 Violation lead agency: State  
 Enforcement action: WRITTEN INFORMAL  
 Enforcement action date: 11/25/1998  
 Enf. disposition status: Not reported  
 Enf. disp. status date: Not reported  
 Enforcement lead agency: State  
 Proposed penalty amount: Not reported  
 Final penalty amount: Not reported  
 Paid penalty amount: Not reported

Regulation violated: FR - 262.34(a)(4)  
 Area of violation: Generators - Pre-transport  
 Date violation determined: 07/08/1998  
 Date achieved compliance: 12/21/2000  
 Violation lead agency: State  
 Enforcement action: WRITTEN INFORMAL  
 Enforcement action date: 11/25/1998  
 Enf. disposition status: Not reported  
 Enf. disp. status date: Not reported  
 Enforcement lead agency: State  
 Proposed penalty amount: Not reported  
 Final penalty amount: Not reported  
 Paid penalty amount: Not reported

Regulation violated: FR - 262.34(a)(4)  
 Area of violation: Generators - Pre-transport  
 Date violation determined: 07/08/1998  
 Date achieved compliance: 10/21/1999  
 Violation lead agency: State  
 Enforcement action: WRITTEN INFORMAL  
 Enforcement action date: 11/25/1998  
 Enf. disposition status: Not reported  
 Enf. disp. status date: Not reported  
 Enforcement lead agency: State  
 Proposed penalty amount: Not reported  
 Final penalty amount: Not reported  
 Paid penalty amount: Not reported

Regulation violated: FR - 262.11  
 Area of violation: Generators - General  
 Date violation determined: 07/08/1998  
 Date achieved compliance: 10/21/1999  
 Violation lead agency: State  
 Enforcement action: WRITTEN INFORMAL

STEPHEN AUTOMALL CENTRE (Continued)

1000346929

Enforcement action date: 11/25/1998  
 Enf. disposition status: Not reported  
 Enf. disp. status date: Not reported  
 Enforcement lead agency: State  
 Proposed penalty amount: Not reported  
 Final penalty amount: Not reported  
 Paid penalty amount: Not reported

Regulation violated: SR - 22a-449(c)-102(a)(2)  
 Area of violation: Generators - Pre-transport  
 Date violation determined: 07/08/1998  
 Date achieved compliance: 08/03/1998  
 Violation lead agency: State  
 Enforcement action: WRITTEN INFORMAL  
 Enforcement action date: 11/25/1998  
 Enf. disposition status: Not reported  
 Enf. disp. status date: Not reported  
 Enforcement lead agency: State  
 Proposed penalty amount: Not reported  
 Final penalty amount: Not reported  
 Paid penalty amount: Not reported

Regulation violated: FR - 262.41  
 Area of violation: Generators - General  
 Date violation determined: 07/08/1998  
 Date achieved compliance: 05/13/1999  
 Violation lead agency: State  
 Enforcement action: WRITTEN INFORMAL  
 Enforcement action date: 11/25/1998  
 Enf. disposition status: Not reported  
 Enf. disp. status date: Not reported  
 Enforcement lead agency: State  
 Proposed penalty amount: Not reported  
 Final penalty amount: Not reported  
 Paid penalty amount: Not reported

Regulation violated: FR - 262.34(a)(4)  
 Area of violation: Generators - Pre-transport  
 Date violation determined: 07/08/1998  
 Date achieved compliance: 08/03/1998  
 Violation lead agency: State  
 Enforcement action: WRITTEN INFORMAL  
 Enforcement action date: 11/25/1998  
 Enf. disposition status: Not reported  
 Enf. disp. status date: Not reported  
 Enforcement lead agency: State  
 Proposed penalty amount: Not reported  
 Final penalty amount: Not reported  
 Paid penalty amount: Not reported

Evaluation Action Summary:

Evaluation date: 01/29/2001  
 Evaluation: NON-FINANCIAL RECORD REVIEW  
 Area of violation: Not reported  
 Date achieved compliance: Not reported  
 Evaluation lead agency: State

STEPHEN AUTOMALL CENTRE (Continued)

1000346929

Evaluation date: 05/13/1999  
 Evaluation: COMPLIANCE SCHEDULE EVALUATION  
 Area of violation: Not reported  
 Date achieved compliance: Not reported  
 Evaluation lead agency: State

Evaluation date: 07/08/1998  
 Evaluation: COMPLIANCE EVALUATION INSPECTION ON-SITE  
 Area of violation: Generators - Pre-transport  
 Date achieved compliance: 08/03/1998  
 Evaluation lead agency: State

Evaluation date: 07/08/1998  
 Evaluation: COMPLIANCE EVALUATION INSPECTION ON-SITE  
 Area of violation: Generators - Pre-transport  
 Date achieved compliance: 12/21/2000  
 Evaluation lead agency: State

Evaluation date: 07/08/1998  
 Evaluation: COMPLIANCE EVALUATION INSPECTION ON-SITE  
 Area of violation: Generators - Pre-transport  
 Date achieved compliance: 10/21/1999  
 Evaluation lead agency: State

Evaluation date: 07/08/1998  
 Evaluation: COMPLIANCE EVALUATION INSPECTION ON-SITE  
 Area of violation: Generators - General  
 Date achieved compliance: 05/13/1999  
 Evaluation lead agency: State

Evaluation date: 07/08/1998  
 Evaluation: COMPLIANCE EVALUATION INSPECTION ON-SITE  
 Area of violation: Generators - General  
 Date achieved compliance: 10/21/1999  
 Evaluation lead agency: State

FINDS:

Registry ID: 110000832519

Environmental Interest/Information System

NCDB (National Compliance Data Base) supports implementation of the Federal Insecticide, Fungicide, and Rodenticide Act (FIFRA) and the Toxic Substances Control Act (TSCA). The system tracks inspections in regions and states with cooperative agreements, enforcement actions, and settlements.

RCRAInfo is a national information system that supports the Resource Conservation and Recovery Act (RCRA) program through the tracking of events and activities related to facilities that generate, transport, and treat, store, or dispose of hazardous waste. RCRAInfo allows RCRA program staff to track the notification, permit, compliance, and corrective action activities required under RCRA.

**B87** **STEPHEN AUTOMALL CENTRE** **CT MANIFEST** **S109744948**  
**< 1/8** **1977 FRAMINGTON AVE** **N/A**  
**1 ft.** **BRISTOL, CT**

**Site 13 of 17 in cluster B**

**Relative:** CT MANIFEST:  
**Higher** Waste:  
 Manifest No: Not reported  
 Year: Not reported  
 Waste Occurrence: Not reported  
 UNNA: Not reported  
 Hazard Class: Not reported  
 US Dot Description: Not reported  
 No of Containers: Not reported  
 Container Type: Not reported  
 Quantity: Not reported  
 Weight/Volume: Not reported  
 Additional Description: Not reported  
 Handling Code: Not reported  
 Date Record Was Last Modified: Not reported  
 DEO Who Last Modified Record: Not reported

**Actual:** Waste CD:  
**292 ft.** Manifest No: CTF1132415  
 Year: 2003  
 Waste Occurrence: 1  
 EPA Waste Code: D001  
 Recycled Waste?: True  
 Date Record Was Last Modified: 2004-05-26 00:00:00  
 DEO Who Last Modified Record: IG

**Detail:**  
 Year: 2003  
 Manifest ID: CTF1132415  
 TSDF EPA ID: CTD021816889  
 TSDF Name: UNITED OIL RECOVERY INC  
 TSDF Address: 136 GRACEY AVE  
 TSDF City,St,Zip: MERIDEN, CT 06450  
 TSDF Country: USA  
 TSDF Telephone: Not reported  
 Transport Date: 07/01/2003  
 Transporter EPA ID: CTD021816889  
 Transporter Name: UNITED OIL RECOVERY INC  
 Transporter Country: USA  
 Transporter Phone: Not reported  
 Trans 2 Date: Not reported  
 Trans 2 EPA ID: Not reported  
 Trans 2 Name: Not reported  
 Trans 2 Address: Not reported  
 Trans 2 City,St,Zip: CT  
 Trans 2 Country: USA  
 Trans 2 Phone: Not reported  
 EPA ID: CTF000016504  
 Generator Phone: Not reported  
 Generator Mailing Addr: 1097 FRAMINGTON AVE  
 Generator Mailing Town: BRISTOL  
 Generator Mailing State: CT

**STEPHEN AUTOMALL CENTRE (Continued)** **S109744948**

Generator Mailing Zip: Not reported  
 Generator Mailing Country: USA  
 Special Handling: Not reported  
 Discrepancies: No  
 Date Shipped: 07/01/2003  
 Date Received: 07/01/2003  
 Last modified date: 05/26/2004  
 Last modified by: IG  
 Comments: Not reported

**Waste:**  
 Manifest No: CTF1033367  
 Year: 2002  
 Waste Occurrence: 1  
 UNNA: 1268  
 Hazard Class: 3  
 US Dot Description: petroleum distillates nos  
 No of Containers: 003  
 Container Type: DM  
 Quantity: 25  
 Weight/Volume: G  
 Additional Description: Not reported  
 Handling Code: Not reported  
 Date Record Was Last Modified: 2004-04-27 00:00:00  
 DEO Who Last Modified Record: IG

**Waste CD:**  
 Manifest No: CTF1033367  
 Year: 2002  
 Waste Occurrence: 1  
 EPA Waste Code: D001  
 Recycled Waste?: True  
 Date Record Was Last Modified: 2004-04-27 00:00:00  
 DEO Who Last Modified Record: IG

**Detail:**  
 Year: 2002  
 Manifest ID: CTF1033367  
 TSDF EPA ID: CTD021816889  
 TSDF Name: UNITED OIL RECOVERY INC  
 TSDF Address: 136 GRACEY AVE  
 TSDF City,St,Zip: MERIDEN, CT 06450  
 TSDF Country: USA  
 TSDF Telephone: Not reported  
 Transport Date: 02/07/2002  
 Transporter EPA ID: CTD021816889  
 Transporter Name: UNITED OIL RECOVERY INC  
 Transporter Country: USA  
 Transporter Phone: Not reported  
 Trans 2 Date: Not reported  
 Trans 2 EPA ID: Not reported  
 Trans 2 Name: Not reported  
 Trans 2 Address: Not reported  
 Trans 2 City,St,Zip: CT  
 Trans 2 Country: USA

**STEPHEN AUTOMALL CENTRE (Continued)** **S109744948**

Trans 2 Phone: Not reported  
 EPA ID: CTF000016504  
 Generator Phone: Not reported  
 Generator Mailing Addr: 1097 FRAMINGTON AVE  
 Generator Mailing Town: BRISTOL  
 Generator Mailing State: CT  
 Generator Mailing Zip: Not reported  
 Generator Mailing Country: USA  
 Special Handling: Not reported  
 Discrepancies: No  
 Date Shipped: 02/07/2002  
 Date Received: 02/08/2002  
 Last modified date: 04/27/2004  
 Last modified by: IG  
 Comments: Not reported

**Waste:**  
 Manifest No: CTF1010282  
 Year: 2001  
 Waste Occurrence: 1  
 UNNA: 1268  
 Hazard Class: 3  
 US Dot Description: petroleum distillates nos  
 No of Containers: 001  
 Container Type: DM  
 Quantity: 10  
 Weight/Volume: G  
 Additional Description: Not reported  
 Handling Code: Not reported  
 Date Record Was Last Modified: 2004-04-27 00:00:00  
 DEO Who Last Modified Record: IG

**Waste CD:**  
 Manifest No: CTF1010282  
 Year: 2001  
 Waste Occurrence: 1  
 EPA Waste Code: D001  
 Recycled Waste?: True  
 Date Record Was Last Modified: 2004-04-27 00:00:00  
 DEO Who Last Modified Record: IG

**Detail:**  
 Year: 2001  
 Manifest ID: CTF1010282  
 TSDF EPA ID: CTD021816889  
 TSDF Name: UNITED OIL RECOVERY INC  
 TSDF Address: 136 GRACEY AVE  
 TSDF City,St,Zip: MERIDEN, CT 06450  
 TSDF Country: USA  
 TSDF Telephone: Not reported  
 Transport Date: 05/29/2001  
 Transporter EPA ID: CTD021816889  
 Transporter Name: UNITED OIL RECOVERY INC  
 Transporter Country: USA  
 Transporter Phone: Not reported

**STEPHEN AUTOMALL CENTRE (Continued)** **S109744948**

Trans 2 Date: Not reported  
 Trans 2 EPA ID: Not reported  
 Trans 2 Name: Not reported  
 Trans 2 Address: Not reported  
 Trans 2 City,St,Zip: CT  
 Trans 2 Country: USA  
 Trans 2 Phone: Not reported  
 EPA ID: CTF000016504  
 Generator Phone: Not reported  
 Generator Mailing Addr: 1097 FRAMINGTON AVE  
 Generator Mailing Town: BRISTOL  
 Generator Mailing State: CT  
 Generator Mailing Zip: Not reported  
 Generator Mailing Country: USA  
 Special Handling: Not reported  
 Discrepancies: No  
 Date Shipped: 05/29/2001  
 Date Received: 05/29/2001  
 Last modified date: 04/27/2004  
 Last modified by: IG  
 Comments: Not reported

**Waste:**  
 Manifest No: CTF0929186  
 Year: 2000  
 Waste Occurrence: 1  
 UNNA: 1268  
 Hazard Class: 3  
 US Dot Description: petroleum distillates nos  
 No of Containers: 002  
 Container Type: DM  
 Quantity: 20  
 Weight/Volume: G  
 Additional Description: Not reported  
 Handling Code: Not reported  
 Date Record Was Last Modified: 2004-04-27 00:00:00  
 DEO Who Last Modified Record: IG

**Waste CD:**  
 Manifest No: CTF0929186  
 Year: 2000  
 Waste Occurrence: 1  
 EPA Waste Code: D001  
 Recycled Waste?: True  
 Date Record Was Last Modified: 2004-04-27 00:00:00  
 DEO Who Last Modified Record: IG

**Detail:**  
 Year: 2000  
 Manifest ID: CTF0929186  
 TSDF EPA ID: CTD021816889  
 TSDF Name: UNITED OIL RECOVERY DBA ADV LIQ REC  
 TSDF Address: 136 GRACEY AVE  
 TSDF City,St,Zip: MERIDEN, CT 06451  
 TSDF Country: USA



**STEPHEN AUTOMALL CENTRE (Continued)**

S109744948

TSDF Telephone: Not reported  
 Transport Date: 06/30/2000  
 Transporter EPA ID: CTD021816889  
 Transporter Name: UNITED OIL RECOVERY DBA ADV LIQ REC  
 Transporter Country: USA  
 Transporter Phone: Not reported  
 Trans 2 Date: Not reported  
 Trans 2 EPA ID: Not reported  
 Trans 2 Name: Not reported  
 Trans 2 Address: Not reported  
 Trans 2 City,St,Zip: CT  
 Trans 2 Country: USA  
 Trans 2 Phone: Not reported  
 EPA ID: CTP000016504  
 Generator Phone: Not reported  
 Generator Mailing Addr: 1097 FARMINGTON AVE  
 Generator Mailing Town: BRISTOL  
 Generator Mailing State: CT  
 Generator Mailing Zip: 06010  
 Generator Mailing Country: USA  
 Special Handling: Not reported  
 Discrepancies: No  
 Date Shipped: 06/30/2000  
 Date Received: 07/03/2000  
 Last modified date: 04/27/2004  
 Last modified by: IG  
 Comments: Not reported

**STEPHENS WORLD OF WHEELS (Continued)**

S109730767

Recycled Waste?: False  
 Date Record Was Last Modified: 2004-04-27 00:00:00  
 DEO Who Last Modified Record: IG

Detail:  
 Year: 1992  
 Manifest ID: CTF0112816  
 TSDF EPA ID: CTD021816889  
 TSDF Name: UNITED IND SERV DBA ADV LIQ RECY  
 TSDF Address: 136 GRACEY AVE  
 TSDF City,St,Zip: MERIDEN, CT 06450  
 TSDF Country: USA  
 TSDF Telephone: Not reported  
 Transport Date: 05/10/1992  
 Transporter EPA ID: CTD021816889  
 Transporter Name: UNITED INDUSTRIAL SERV DBA ADV LIQ RECY  
 Transporter Country: USA  
 Transporter Phone: Not reported  
 Trans 2 Date: Not reported  
 Trans 2 EPA ID: Not reported  
 Trans 2 Name: Not reported  
 Trans 2 Address: Not reported  
 Trans 2 City,St,Zip: CT  
 Trans 2 Country: USA  
 Trans 2 Phone: Not reported  
 EPA ID: CTD981207384  
 Generator Phone: 2035896211  
 Generator Mailing Addr: 1097 FARMINGTON AVE  
 Generator Mailing Town: BRISTOL  
 Generator Mailing State: CT  
 Generator Mailing Zip: 06010  
 Generator Mailing Country: USA  
 Special Handling: Yes  
 Discrepancies: No  
 Date Shipped: 05/10/1992  
 Date Received: 06/10/1992  
 Last modified date: 04/27/2004  
 Last modified by: IG  
 Comments: Not reported

B88 **STEPHENS WORLD OF WHEELS**  
 < 1/8 1097 FARMINGTON AVE  
 1 ft. BRISTOL, CT 06010

CT MANIFEST S109730767  
 N/A

Site 14 of 17 in cluster B

Relative: CT MANIFEST:  
 Higher  
 Actual: Waste:  
 292 ft. Manifest No: CTF0112816  
 Year: 1992  
 Waste Occurrence: 1  
 UNNA: 1993  
 Hazard Class: FLAMMABLE  
 US Dot Description: WASTE FLAMMABLE LIQUID, NOS  
 No of Containers: 001  
 Container Type: TT  
 Quantity: 100  
 Weight/Volume: G  
 Additional Description: Y  
 Handling Code: S02  
 Date Record Was Last Modified: 2004-04-27 00:00:00  
 DEO Who Last Modified Record: IG

Waste CD:  
 Manifest No: CTF0112816  
 Year: 1992  
 Waste Occurrence: 1  
 EPA Waste Code: D018

Waste:  
 Manifest No: CTF0087371  
 Year: 1991  
 Waste Occurrence: 1  
 UNNA: 1993  
 Hazard Class: FLAMMABLE  
 US Dot Description: WASTE FLAMMABLE LIQUID, NOS  
 No of Containers: 001  
 Container Type: TT  
 Quantity: 250  
 Weight/Volume: G  
 Additional Description: Y  
 Handling Code: S02  
 Date Record Was Last Modified: 2004-04-27 00:00:00  
 DEO Who Last Modified Record: IG

**STEPHENS WORLD OF WHEELS (Continued)**

S109730767

Waste CD:  
 Manifest No: CTF0087371  
 Year: 1991  
 Waste Occurrence: 1  
 EPA Waste Code: D018  
 Recycled Waste?: False  
 Date Record Was Last Modified: 2004-04-27 00:00:00  
 DEO Who Last Modified Record: IG

Detail:  
 Year: 1991  
 Manifest ID: CTF0087371  
 TSDF EPA ID: CTD021816889  
 TSDF Name: UNITED INDUSTRIAL SVS DBA ADVANCED LIQUID RECY  
 TSDF Address: 136 GRACEY AVE  
 TSDF City,St,Zip: MERIDEN, CT 06450  
 TSDF Country: USA  
 TSDF Telephone: Not reported  
 Transport Date: 12/04/1991  
 Transporter EPA ID: CTD021816889  
 Transporter Name: UNITED INDUSTRIAL SVS DBA ADVANCED LIQUID RECY  
 Transporter Country: USA  
 Transporter Phone: Not reported  
 Trans 2 Date: Not reported  
 Trans 2 EPA ID: Not reported  
 Trans 2 Name: Not reported  
 Trans 2 Address: Not reported  
 Trans 2 City,St,Zip: CT  
 Trans 2 Country: USA  
 Trans 2 Phone: Not reported  
 EPA ID: CTD981207384  
 Generator Phone: 2035896211  
 Generator Mailing Addr: 1097 FARMINGTON AVE  
 Generator Mailing Town: BRISTOL  
 Generator Mailing State: CT  
 Generator Mailing Zip: 06010  
 Generator Mailing Country: USA  
 Special Handling: Yes  
 Discrepancies: No  
 Date Shipped: 12/04/1991  
 Date Received: 12/04/1991  
 Last modified date: 04/27/2004  
 Last modified by: IG  
 Comments: Not reported

Waste:  
 Manifest No: MAF032641  
 Year: 1990  
 Waste Occurrence: 1  
 UNNA: 1993  
 Hazard Class: FLAMMABLE  
 US Dot Description: WASTE FLAMMABLE LIQUID, NOS  
 No of Containers: 001  
 Container Type: TT  
 Quantity: 180

**STEPHENS WORLD OF WHEELS (Continued)**

S109730767

Weight/Volume: G  
 Additional Description: S01  
 Handling Code: Y  
 Date Record Was Last Modified: 2004-04-27 00:00:00  
 DEO Who Last Modified Record: IG

Waste CD:  
 Manifest No: MAF032641  
 Year: 1990  
 Waste Occurrence: 1  
 EPA Waste Code: D001  
 Recycled Waste?: False  
 Date Record Was Last Modified: 2004-04-27 00:00:00  
 DEO Who Last Modified Record: IG

Detail:  
 Year: 1990  
 Manifest ID: MAF032641  
 TSDF EPA ID: MAD053452637  
 TSDF Name: CLEAN HARBORS INC OF BRAINTREE  
 TSDF Address: 385 QUINCY AVE  
 TSDF City,St,Zip: BRAintree, MA 02184  
 TSDF Country: USA  
 TSDF Telephone: Not reported  
 Transport Date: 10/18/1990  
 Transporter EPA ID: ILD099202681  
 Transporter Name: CHEMICAL WASTE MGT INC (TRANSPORTER)  
 Transporter Country: USA  
 Transporter Phone: Not reported  
 Trans 2 Date: Not reported  
 Trans 2 EPA ID: Not reported  
 Trans 2 Name: Not reported  
 Trans 2 Address: Not reported  
 Trans 2 City,St,Zip: CT  
 Trans 2 Country: USA  
 Trans 2 Phone: Not reported  
 EPA ID: CTD981207384  
 Generator Phone: 2035896211  
 Generator Mailing Addr: 1097 FARMINGTON AVE  
 Generator Mailing Town: BRISTOL  
 Generator Mailing State: CT  
 Generator Mailing Zip: 06010  
 Generator Mailing Country: USA  
 Special Handling: Yes  
 Discrepancies: No  
 Date Shipped: 10/18/1990  
 Date Received: 10/19/1990  
 Last modified date: 04/27/2004  
 Last modified by: IG  
 Comments: Not reported

Waste:  
 Manifest No: CTC0257557  
 Year: 1989  
 Waste Occurrence: 1



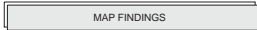
STEPHENS WORLD OF WHEELS (Continued)

S109730767

UNNA: 1263  
Hazard Class: FLAMMABLE  
US Dot Description: WASTE PAINT RELATED MATERIAL  
No of Containers: 001  
Container Type: TT  
Quantity: 186  
Weight/Volume: G  
Additional Description: Y  
Handling Code: T01  
Date Record Was Last Modified: 2004-04-27 00:00:00  
DEO Who Last Modified Record: IG

Waste CD:  
Manifest No: CTC0257557  
Year: 1989  
Waste Occurrence: 1  
EPA Waste Code: D001  
Recycled Waste?: False  
Date Record Was Last Modified: 2004-04-27 00:00:00  
DEO Who Last Modified Record: IG

Detail:  
Year: 1989  
Manifest ID: CTC0257557  
TSDF EPA ID: CTD072138969  
TSDF Name: ENVIRONMENTAL WASTE RESOURCES INC  
TSDF Address: 130 FREIGHT ST  
TSDF City,St,Zip: WATERBURY, CT 06702  
TSDF Country: USA  
TSDF Telephone: Not reported  
Transport Date: 10/12/1989  
Transporter EPA ID: ILD099202681  
Transporter Name: CHEMICAL WASTE MANAGEMENT INC (TRANSPORTER)  
Transporter Country: USA  
Transporter Phone: Not reported  
Trans 2 Date: Not reported  
Trans 2 EPA ID: Not reported  
Trans 2 Name: Not reported  
Trans 2 Address: Not reported  
Trans 2 City,St,Zip: CT  
Trans 2 Country: USA  
Trans 2 Phone: Not reported  
EPA ID: CTD981207384  
Generator Phone: 2035896211  
Generator Mailing Addr: 1097 FARMINGTON AVE  
Generator Mailing Town: BRISTOL  
Generator Mailing State: CT  
Generator Mailing Zip: 06010  
Generator Mailing Country: USA  
Special Handling: Yes  
Discrepancies: No  
Date Shipped: 10/12/1989  
Date Received: 10/13/1989  
Last modified date: 04/27/2004  
Last modified by: IG  
Comments: Not reported



STEPHENS WORLD OF WHEELS (Continued)

S109730767

Waste:  
Manifest No: CTC0180648  
Year: 1988  
Waste Occurrence: 1  
UNNA: 1263  
Hazard Class: FLAMMABLE  
US Dot Description: WASTE PAINT RELATED MATERIAL, LIQUID  
No of Containers: 001  
Container Type: TT  
Quantity: 140  
Weight/Volume: G  
Additional Description: Y  
Handling Code: T01  
Date Record Was Last Modified: 2004-04-27 00:00:00  
DEO Who Last Modified Record: IG

Waste CD:  
Manifest No: CTC0180648  
Year: 1988  
Waste Occurrence: 1  
EPA Waste Code: D001  
Recycled Waste?: False  
Date Record Was Last Modified: 2004-04-27 00:00:00  
DEO Who Last Modified Record: IG

Detail:  
Year: 1988  
Manifest ID: CTC0180648  
TSDF EPA ID: CTD072138969  
TSDF Name: ENVIRONMENTAL WASTE RESOURCES INC  
TSDF Address: 130 FREIGHT ST  
TSDF City,St,Zip: WATERBURY, CT 06702  
TSDF Country: USA  
TSDF Telephone: Not reported  
Transport Date: 10/17/1988  
Transporter EPA ID: VAD980831580  
Transporter Name: HAZCO INTERNATIONAL INC  
Transporter Country: USA  
Transporter Phone: Not reported  
Trans 2 Date: Not reported  
Trans 2 EPA ID: Not reported  
Trans 2 Name: Not reported  
Trans 2 Address: Not reported  
Trans 2 City,St,Zip: CT  
Trans 2 Country: USA  
Trans 2 Phone: Not reported  
EPA ID: CTD981207384  
Generator Phone: 2035896211  
Generator Mailing Addr: 1097 FARMINGTON AVE  
Generator Mailing Town: BRISTOL  
Generator Mailing State: CT  
Generator Mailing Zip: 06010  
Generator Mailing Country: USA  
Special Handling: Yes  
Discrepancies: No  
Date Shipped: 10/17/1988



STEPHENS WORLD OF WHEELS (Continued)

S109730767

Date Received: 10/20/1988  
Last modified date: 04/27/2004  
Last modified by: IG  
Comments: Not reported

Waste:  
Manifest No: CTC0119319  
Year: 1987  
Waste Occurrence: 1  
UNNA: 1263  
Hazard Class: FLAMMABLE  
US Dot Description: WASTE PAINT RELATED MATERIAL, LIQUID  
No of Containers: 001  
Container Type: TT  
Quantity: 143  
Weight/Volume: G  
Additional Description: Y  
Handling Code: T01  
Date Record Was Last Modified: 2004-04-27 00:00:00  
DEO Who Last Modified Record: IG

Waste CD:  
Manifest No: CTC0119319  
Year: 1987  
Waste Occurrence: 1  
EPA Waste Code: F003  
Recycled Waste?: False  
Date Record Was Last Modified: 2004-04-27 00:00:00  
DEO Who Last Modified Record: IG

Detail:  
Year: 1987  
Manifest ID: CTC0119319  
TSDF EPA ID: CTD072138969  
TSDF Name: ENVIRONMENTAL WASTE RESOURCES INC  
TSDF Address: 130 FREIGHT ST  
TSDF City,St,Zip: WATERBURY, CT 06702  
TSDF Country: USA  
TSDF Telephone: Not reported  
Transport Date: 11/05/1987  
Transporter EPA ID: VAD980831580  
Transporter Name: HAZCO INTERNATIONAL INC  
Transporter Country: USA  
Transporter Phone: Not reported  
Trans 2 Date: Not reported  
Trans 2 EPA ID: Not reported  
Trans 2 Name: Not reported  
Trans 2 Address: Not reported  
Trans 2 City,St,Zip: CT  
Trans 2 Country: USA  
Trans 2 Phone: Not reported  
EPA ID: CTD981207384  
Generator Phone: 2035896211  
Generator Mailing Addr: 1097 FARMINGTON AVE  
Generator Mailing Town: BRISTOL



STEPHENS WORLD OF WHEELS (Continued)

S109730767

Generator Mailing State: CT  
Generator Mailing Zip: 06010  
Generator Mailing Country: USA  
Special Handling: Yes  
Discrepancies: No  
Date Shipped: 11/05/1987  
Date Received: 11/05/1987  
Last modified date: 04/27/2004  
Last modified by: IG  
Comments: Not reported

Waste:  
Manifest No: CTA0074377  
Year: 1986  
Waste Occurrence: 1  
UNNA: 1263  
Hazard Class: FLAMMABLE  
US Dot Description: WASTE, PAINT RELATED MATERIAL  
No of Containers: 001  
Container Type: TT  
Quantity: 200  
Weight/Volume: G  
Additional Description: Y  
Handling Code: T01  
Date Record Was Last Modified: 2004-04-27 00:00:00  
DEO Who Last Modified Record: IG

Waste CD:  
Manifest No: CTA0074377  
Year: 1986  
Waste Occurrence: 1  
EPA Waste Code: D001  
Recycled Waste?: False  
Date Record Was Last Modified: 2004-04-27 00:00:00  
DEO Who Last Modified Record: IG

Detail:  
Year: 1986  
Manifest ID: CTA0074377  
TSDF EPA ID: CTD072138969  
TSDF Name: ENVIRONMENTAL WASTE RESOURCES INC  
TSDF Address: 130 FREIGHT ST  
TSDF City,St,Zip: WATERBURY, CT 06702  
TSDF Country: USA  
TSDF Telephone: Not reported  
Transport Date: 01/03/1986  
Transporter EPA ID: VAD980831580  
Transporter Name: HAZCO INTERNATIONAL, INC  
Transporter Country: USA  
Transporter Phone: Not reported  
Trans 2 Date: Not reported  
Trans 2 EPA ID: Not reported  
Trans 2 Name: Not reported  
Trans 2 Address: Not reported  
Trans 2 City,St,Zip: CT

STEPHENS WORLD OF WHEELS (Continued)

S109730767

Trans 2 Country: USA  
 Trans 2 Phone: Not reported  
 EPA ID: CTD021816889  
 Generator Phone: 2032898211  
 Generator Mailing Addr: 1097 FARMINGTON AVE  
 Generator Mailing Town: BRISTOL  
 Generator Mailing State: CT  
 Generator Mailing Zip: 06010  
 Generator Mailing Country: USA  
 Special Handling: Yes  
 Discrepancies: No  
 Date Shipped: 01/03/1996  
 Date Received: 01/07/1986  
 Last modified date: 04/27/2004  
 Last modified by: IG  
 Comments: Not reported

STEVEN PONTIAC (Continued)

S109746071

TSDF City,St,Zip: MERIDEN, CT 06451  
 TSDF Country: USA  
 TSDF Telephone: Not reported  
 Transport Date: 01/16/1997  
 Transporter EPA ID: CTD021816889  
 Transporter Name: UNITED OIL RECOVERY DBA ADV LIQ REC  
 Transporter Country: USA  
 Transporter Phone: Not reported  
 Trans 2 Date: Not reported  
 Trans 2 EPA ID: Not reported  
 Trans 2 Name: Not reported  
 Trans 2 Address: Not reported  
 Trans 2 City,St,Zip: CT  
 Trans 2 Country: USA  
 Trans 2 Phone: Not reported  
 EPA ID: CTF000017658  
 Generator Phone: Not reported  
 Generator Mailing Addr: 1097 FARMINGTON AVE  
 Generator Mailing Town: BRISTOL  
 Generator Mailing State: CT  
 Generator Mailing Zip: Not reported  
 Generator Mailing Country: USA  
 Special Handling: Not reported  
 Discrepancies: Not reported  
 Date Shipped: 01/16/1997  
 Date Received: 01/16/1997  
 Last modified date: 04/26/2004  
 Last modified by: IG  
 Comments: Not reported

B89 STEVEN PONTIAC  
 1097 FARMINGTON AVE  
 BRISTOL, CT  
 < 1/8  
 1 ft.

CT MANIFEST S109746071  
 N/A

Site 15 of 17 in cluster B

Relative: Higher  
 Actual: 292 ft.  
 CT MANIFEST:  
 Waste:  
 Manifest No: CTF0598874  
 Year: 1997  
 Waste Occurrence: 1  
 UNNA: 1268  
 Hazard Class: 3  
 US Dot Description: petroleum distillates nos  
 No of Containers: 003  
 Container Type: DM  
 Quantity: 24  
 Weight/Volume: G  
 Additional Description: Not reported  
 Handling Code: Not reported  
 Date Record Was Last Modified: 2004-04-26 00:00:00  
 DEO Who Last Modified Record: IG  
 Waste CD:  
 Manifest No: CTF0598874  
 Year: 1997  
 Waste Occurrence: 1  
 EPA Waste Code: F017  
 Recycled Waste?: False  
 Date Record Was Last Modified: 2004-04-26 00:00:00  
 DEO Who Last Modified Record: IG  
 Detail:  
 Year: 1997  
 Manifest ID: CTF0598874  
 TSDF EPA ID: CTD021816889  
 TSDF Name: UNITED OIL RECOVERY DBA ADV LIQ REC  
 TSDF Address: 136 GRACEY AVE

Waste:  
 Manifest No: CTF0490013  
 Year: 1996  
 Waste Occurrence: 1  
 UNNA: 1268  
 Hazard Class: 3  
 US Dot Description: petroleum distillates nos  
 No of Containers: 002  
 Container Type: DM  
 Quantity: 25  
 Weight/Volume: G  
 Additional Description: Not reported  
 Handling Code: Not reported  
 Date Record Was Last Modified: 2004-04-26 00:00:00  
 DEO Who Last Modified Record: IG  
 Waste CD:  
 Manifest No: CTF0490013  
 Year: 1996  
 Waste Occurrence: 1  
 EPA Waste Code: D001  
 Recycled Waste?: False  
 Date Record Was Last Modified: 2004-04-26 00:00:00  
 DEO Who Last Modified Record: IG

STEVEN PONTIAC (Continued)

S109746071

Detail:  
 Year: 1996  
 Manifest ID: CTF0490013  
 TSDF EPA ID: CTD021816889  
 TSDF Name: UNITED OIL RECOVERY DBA ADV LIQ REC  
 TSDF Address: 136 GRACEY AVE  
 TSDF City,St,Zip: MERIDEN, CT 06451  
 TSDF Country: USA  
 TSDF Telephone: Not reported  
 Transport Date: 05/10/1996  
 Transporter EPA ID: CTD021816889  
 Transporter Name: UNITED OIL RECOVERY INC DBA ADV LIQ REC  
 Transporter Country: USA  
 Transporter Phone: Not reported  
 Trans 2 Date: Not reported  
 Trans 2 EPA ID: Not reported  
 Trans 2 Name: Not reported  
 Trans 2 Address: Not reported  
 Trans 2 City,St,Zip: CT  
 Trans 2 Country: USA  
 Trans 2 Phone: Not reported  
 EPA ID: CTF000017658  
 Generator Phone: Not reported  
 Generator Mailing Addr: 1097 FARMINGTON AVE  
 Generator Mailing Town: BRISTOL  
 Generator Mailing State: CT  
 Generator Mailing Zip: Not reported  
 Generator Mailing Country: USA  
 Special Handling: Not reported  
 Discrepancies: Not reported  
 Date Shipped: 05/10/1996  
 Date Received: Not reported  
 Last modified date: 04/26/2004  
 Last modified by: IG  
 Comments: Not reported

STEPHEN PONTIAC-GADILLAC, INC. (Continued)

1000391344

Tank Material: Asphalt Coated or Bare Steel  
 Secondary Material: Not reported  
 Capacity: 10000  
 Substance: Gasoline  
 Date Installed: 04/01/1983  
 Date Last Used: 11/01/2000  
 Closure Status: Tank was Removed From Ground  
 Pipe Material: Bare or Galvanized Steel  
 Pipe Mode Description: Not reported  
 Spill Installed: Not reported  
 Overfill Installed: Not reported  
 Tank ID: 206-10  
 Compartment ID: 206-10  
 Compartment Num: 1  
 Alt. Tank ID: J1  
 Tank Status: Permanently Closed  
 Tank Material: Coated & Cathodically Protected Steel (stl-P3)  
 Secondary Material: Double-Walled  
 Capacity: 1000  
 Substance: Used Oil  
 Date Installed: 07/01/1986  
 Date Last Used: 10/01/2009  
 Closure Status: Tank was Removed From Ground  
 Pipe Material: Other (Specify)  
 Pipe Mode Description: Not reported  
 Spill Installed: Not reported  
 Overfill Installed: Not reported

B90 STEPHEN PONTIAC-GADILLAC, INC.  
 1097 FARMINGTON AVE  
 BRISTOL, CT 06010  
 < 1/8  
 1 ft.

CT UST 1000391344  
 N/A

Site 16 of 17 in cluster B

Relative: Higher  
 Actual: 292 ft.  
 UST:  
 Facility Id: 17-206  
 Latitude: 41.696990  
 Longitude: -72.907310  
 Owner: STEPHEN PONTIAC-GADILLAC INC.  
 Owner Address: 1097 FARMINGTON AVE  
 Owner Address 2: Not reported  
 Owner City,St,Zip: BRISTOL, CT 060104706  
 Tank ID: 206-1  
 Compartment ID: 206-1  
 Compartment Num: 1  
 Alt. Tank ID: A1  
 Tank Status: Permanently Closed

Tank ID: 206-11  
 Compartment ID: 206-11  
 Compartment Num: 1  
 Alt. Tank ID: G  
 Tank Status: Permanently Closed  
 Tank Material: Asphalt Coated or Bare Steel  
 Secondary Material: Not reported  
 Capacity: 5000  
 Substance: Other Petroleum (Specify)  
 Date Installed: 01/01/1950  
 Date Last Used: Not reported  
 Closure Status: Tank was Removed From Ground  
 Pipe Material: Other (Specify)  
 Pipe Mode Description: Not reported  
 Spill Installed: Not reported  
 Overfill Installed: Not reported  
 Tank ID: 206-12  
 Compartment ID: 206-12  
 Compartment Num: 1  
 Alt. Tank ID: H  
 Tank Status: Permanently Closed  
 Tank Material: Asphalt Coated or Bare Steel  
 Secondary Material: Not reported  
 Capacity: 5000

STEPHEN PONTIAC-CADILLAC, INC. (Continued)

1000391344

Substance: Other Petroleum (Specify)  
 Date Installed: 01/01/1950  
 Date Last Used: Not reported  
**Closure Status: Tank was Removed From Ground**  
 Pipe Material: Other (Specify)  
 Pipe Mode Description: Not reported  
 Spill Installed: Not reported  
 Overfill Installed: Not reported

Tank ID: 206-2  
 Compartment ID: 206-2  
 Compartment Num: 1  
 Alt. Tank ID: B1  
**Tank Status: Permanently Closed**  
 Tank Material: Asphalt Coated or Bare Steel  
 Secondary Material: Not reported  
 Capacity: 4000  
 Substance: Gasoline  
 Date Installed: 08/01/1967  
 Date Last Used: 04/01/1983  
**Closure Status: Tank was Removed From Ground**  
 Pipe Material: Bare or Galvanized Steel  
 Pipe Mode Description: Not reported  
 Spill Installed: Not reported  
 Overfill Installed: Not reported

Tank ID: 206-3  
 Compartment ID: 206-3  
 Compartment Num: 1  
 Alt. Tank ID: C1  
**Tank Status: Permanently Closed**  
 Tank Material: Asphalt Coated or Bare Steel  
 Secondary Material: Not reported  
 Capacity: 2000  
 Substance: Diesel  
 Date Installed: 08/01/1967  
 Date Last Used: 05/01/1986  
**Closure Status: Tank was Removed From Ground**  
 Pipe Material: Bare or Galvanized Steel  
 Pipe Mode Description: Not reported  
 Spill Installed: Not reported  
 Overfill Installed: Not reported

Tank ID: 206-4  
 Compartment ID: 206-4  
 Compartment Num: 1  
 Alt. Tank ID: D1  
**Tank Status: Permanently Closed**  
 Tank Material: Asphalt Coated or Bare Steel  
 Secondary Material: Not reported  
 Capacity: 2000  
 Substance: Hazardous Substance (Specify)  
 Date Installed: 08/01/1978  
 Date Last Used: 08/01/1993

STEPHEN PONTIAC-CADILLAC, INC. (Continued)

1000391344

**Closure Status: Tank was Removed From Ground**  
 Pipe Material: Bare or Galvanized Steel  
 Pipe Mode Description: Not reported  
 Spill Installed: Not reported  
 Overfill Installed: Not reported

Tank ID: 206-5  
 Compartment ID: 206-5  
 Compartment Num: 1  
 Alt. Tank ID: E1  
**Tank Status: Permanently Closed**  
 Tank Material: Asphalt Coated or Bare Steel  
 Secondary Material: Not reported  
 Capacity: 1000  
 Substance: Used Oil  
 Date Installed: 08/01/1978  
 Date Last Used: 08/01/1993  
**Closure Status: Tank was Removed From Ground**  
 Pipe Material: Bare or Galvanized Steel  
 Pipe Mode Description: Not reported  
 Spill Installed: Not reported  
 Overfill Installed: Not reported

Tank ID: 206-6  
 Compartment ID: 206-6  
 Compartment Num: 1  
 Alt. Tank ID: F1  
**Tank Status: Permanently Closed**  
 Tank Material: Asphalt Coated or Bare Steel  
 Secondary Material: Not reported  
 Capacity: 5080  
 Substance: Other Petroleum (Specify)  
 Date Installed: 08/01/1978  
 Date Last Used: 08/01/1993  
**Closure Status: Tank was Removed From Ground**  
 Pipe Material: Bare or Galvanized Steel  
 Pipe Mode Description: Not reported  
 Spill Installed: Not reported  
 Overfill Installed: Not reported

Tank ID: 206-7  
 Compartment ID: 206-7  
 Compartment Num: 1  
 Alt. Tank ID: G1  
**Tank Status: Permanently Closed**  
 Tank Material: Asphalt Coated or Bare Steel  
 Secondary Material: Not reported  
 Capacity: 5000  
 Substance: Other Petroleum (Specify)  
 Date Installed: 08/01/1966  
 Date Last Used: 07/01/1984  
**Closure Status: Tank Filled with Inert Material**  
 Pipe Material: Bare or Galvanized Steel  
 Pipe Mode Description: Not reported

STEPHEN PONTIAC-CADILLAC, INC. (Continued)

1000391344

Spill Installed: Not reported  
 Overfill Installed: Not reported

Tank ID: 206-8  
 Compartment ID: 206-8  
 Compartment Num: 1  
 Alt. Tank ID: H1  
**Tank Status: Permanently Closed**  
 Tank Material: Asphalt Coated or Bare Steel  
 Secondary Material: Not reported  
 Capacity: 5000  
 Substance: Other Petroleum (Specify)  
 Date Installed: 08/01/1966  
 Date Last Used: 08/01/1985  
**Closure Status: Tank Filled with Inert Material**  
 Pipe Material: Bare or Galvanized Steel  
 Pipe Mode Description: Not reported  
 Spill Installed: Not reported  
 Overfill Installed: Not reported

Tank ID: 206-9  
 Compartment ID: 206-9  
 Compartment Num: 1  
 Alt. Tank ID: I1  
**Tank Status: Permanently Closed**  
 Tank Material: Asphalt Coated or Bare Steel  
 Secondary Material: Not reported  
 Capacity: 2000  
 Substance: Used Oil  
 Date Installed: 08/01/1966  
 Date Last Used: 08/01/1985  
**Closure Status: Tank was Removed From Ground**  
 Pipe Material: Bare or Galvanized Steel  
 Pipe Mode Description: Not reported  
 Spill Installed: Not reported  
 Overfill Installed: Not reported

Tank ID: c6dfe0d3-fd22-454c-979f-72006734526  
 Compartment ID: 25c11fb8-44e3-48df-a221-f9d0e8391e5a  
 Compartment Num: 1  
 Alt. Tank ID: K1  
**Tank Status: Permanently Closed**  
 Tank Material: Other (Specify)  
 Secondary Material: Cathodically Protected,Double-Walled  
 Capacity: 10000  
 Substance: Gasoline  
 Date Installed: 11/01/2000  
 Date Last Used: Not reported  
**Closure Status: Tank was Removed From Ground**  
 Pipe Material: Other (Specify)  
 Pipe Mode Description: Double-Walled  
 Spill Installed: Not reported  
 Overfill Installed: Flapper Valve

B91 STEPHEN PONTIAC-CADILLAC, INC.  
 1097 FARMINGTON AVENUE  
 BRISTOL, CT

CT MANIFEST S109720456  
 CT SPILLS N/A  
 CT NPDES

< 1/8  
 1 ft.  
 Site 17 of 17 in cluster B

Relative: Higher  
 Actual: 292 ft.  
 Waste:  
 Manifest No: CTF1070036  
 Year: 2002  
 Waste Occurrence: 1  
 UNNA: 1268  
 Hazard Class: 3  
 US Dot Description: petroleum distillates nos  
 No of Containers: 003  
 Container Type: DM  
 Quantity: 21  
 Weight/Volume: G  
 Additional Description: Not reported  
 Handling Code: Not reported  
 Date Record Was Last Modified: 2004-04-27 00:00:00  
 DEO Who Last Modified Record: IG

Waste CD:  
 Manifest No: CTF1070036  
 Year: 2002  
 Waste Occurrence: 1  
 EPA Waste Code: D001  
 Recycled Waste?: True  
 Date Record Was Last Modified: 2004-04-27 00:00:00  
 DEO Who Last Modified Record: IG

Detail:  
 Year: 2002  
 Manifest ID: CTF1070036  
 TSDF EPA ID: CT021816889  
 TSDF Name: UNITED OIL RECOVERY INC  
 TSDF Address: 136 GRACEY AVE  
 TSDF City,St,Zip: MERIDEN, CT 06450  
 TSDF Country: USA  
 TSDF Telephone: Not reported  
 Transport Date: 08/06/2002  
 Transporter EPA ID: CT021816889  
 Transporter Name: UNITED OIL RECOVERY INC  
 Transporter Country: USA  
 Transporter Phone: Not reported  
 Trans 2 Date: Not reported  
 Trans 2 EPA ID: Not reported  
 Trans 2 Name: Not reported  
 Trans 2 Address: Not reported  
 Trans 2 City,St,Zip: CT  
 Trans 2 Country: USA  
 Trans 2 Phone: Not reported  
 EPA ID: CTP000017504  
 Generator Phone: Not reported  
 Generator Mailing Addr: 1097 FARMINGTON AVE  
 Generator Mailing Town: BRISTOL  
 Generator Mailing State: CT



STEPHEN PONTIAC-CADILLAC, INC. (Continued)

S109720456

Generator Mailing Zip: 06010  
 Generator Mailing Country: USA  
 Special Handling: Not reported  
 Discrepancies: No  
 Date Shipped: 08/06/2002  
 Date Received: 08/06/2002  
 Last modified date: 04/27/2004  
 Last modified by: IG  
 Comments: Not reported

Waste:  
 Manifest No: CTA0074183  
 Year: 1985  
 Waste Occurrence: 1  
 UNNA: 1263  
 Hazard Class: FLAMMABLE  
 US Dot Description: WASTE PAINT RELATED MATERIAL  
 No of Containers: 001  
 Container Type: TT  
 Quantity: 275  
 Weight/Volume: G  
 Additional Description: N  
 Handling Code: T01  
 Date Record Was Last Modified: 2004-04-27 00:00:00  
 DEO Who Last Modified Record: IG

Waste CD:  
 Manifest No: CTA0074183  
 Year: 1985  
 Waste Occurrence: 1  
 EPA Waste Code: D001  
 Recycled Waste?: False  
 Date Record Was Last Modified: 2004-04-27 00:00:00  
 DEO Who Last Modified Record: IG

Detail:  
 Year: 1985  
 Manifest ID: CTA0074183  
 TSDF EPA ID: CTD072138969  
 TSDF Name: ENVIRONMENTAL WASTE RESOURCES INC  
 TSDF Address: 130 FREIGHT ST  
 TSDF City, St, Zip: WATERBURY, CT 06702  
 TSDF Country: USA  
 TSDF Telephone: Not reported  
 Transport Date: 10/14/1985  
 Transporter EPA ID: VAD980831580  
 Transporter Name: HAZCO INTERNATIONAL, INC.  
 Transporter Country: USA  
 Transporter Phone: Not reported  
 Trans 2 Date: Not reported  
 Trans 2 EPA ID: Not reported  
 Trans 2 Name: Not reported  
 Trans 2 Address: Not reported  
 Trans 2 City, St, Zip: CT  
 Trans 2 Country: USA

STEPHEN PONTIAC-CADILLAC, INC. (Continued)

S109720456

Trans 2 Phone: Not reported  
 EPA ID: CTS000014250  
 Generator Phone: 2035862211  
 Generator Mailing Addr: 1097 FARMINGTON AVE  
 Generator Mailing Town: BRISTOL  
 Generator Mailing State: CT  
 Generator Mailing Zip: 06010  
 Generator Mailing Country: USA  
 Special Handling: Yes  
 Discrepancies: No  
 Date Shipped: 10/14/1985  
 Date Received: 10/16/1985  
 Last modified date: 04/27/2004  
 Last modified by: IG  
 Comments: Not reported

SPILLS:  
 Year of Database: 2002  
 Case Number: 200205449  
 Who Took Spill: 208  
 Assigned To: 0  
 Report Date: 08/09/2002  
 Report Time: 08:07:11  
 Date Release: 08/09/2002  
 Time Responded: Not reported  
 Reported By: mike joyce  
 Phone: 203 7443477  
 Representing: fleet environmental  
 Terminated: YES  
 Recovd (Total): 0  
 Total (Water): 0  
 Facility Status: Closed  
 Continuous Spill: False  
 Released Substance: HYDRAULIC OIL  
 Qty: 6 (Gallons)  
 Emergency Measure: sanded  
 Water Body: Not reported  
 Discharger: penske trucking  
 Telephone: Not reported  
 Responsible Party: Not reported  
 RP Address 1: Not reported  
 RP City, St, Zip: CT  
 Historic: False  
 Waterbody: False  
 Time Stamp: 2002-08-09 08:07:36  
 Sr Inspector: Monaca, Vincent  
 At Inspector: "NO RESPONSE"  
 User Stamp: Not reported  
 Comments: Not reported  
 Action: Sanded  
 Other Action: Not reported  
 Agency ID: DEP Dispatch  
 Other Agency: Not reported  
 DEP Bureau: Not reported  
 DEP Agency: Not reported  
 Agency ID: LOCAL FIRE DEPARTMENT

STEPHEN PONTIAC-CADILLAC, INC. (Continued)

S109720456

Other Agency: Not reported  
 DEP Bureau: Not reported  
 DEP Agency: Not reported  
 Cause ID: MV Accident  
 Other Cause: Not reported  
 Media ID: Ground Surface  
 Other Media: Not reported  
 Class ID: Commercial  
 Other Class: Not reported  
 Release Type: petroleum  
 Other Release: Not reported

NPDES:  
 Town Id: 17  
 Company Name: HOME DEPOT U. S. A., INC.  
 Permit Number: GSN000648  
 Permit Issued Date: 03/26/2002  
 Permit Expiration Date: 10/01/2002  
 Application Received Date: 03/05/2002  
 Affiliation Type: Not reported  
 Permit EI Type: Not reported  
 App Id: Not reported  
 Site Address Description: Not reported  
 Site Address Line 2: Not reported  
 Permit Description: Not reported  
 Status: Not reported  
 Affiliate Address Line 1: Not reported  
 Affiliate Address Line 2: Not reported  
 Affiliate City/State/Zip: Not reported  
 Contact Name: Not reported  
 Contact Title: Not reported  
 Contact EMail: Not reported

Town Id: 17  
 Company Name: STEPHEN PONTIAC-CADILLAC, INC.  
 Permit Number: GSC000137  
 Permit Issued Date: 07/30/1998  
 Permit Expiration Date: 08/01/2000  
 Application Received Date: 07/30/1998  
 Affiliation Type: Not reported  
 Permit EI Type: Not reported  
 App Id: Not reported  
 Site Address Description: Not reported  
 Site Address Line 2: Not reported  
 Permit Description: Not reported  
 Status: Not reported  
 Affiliate Address Line 1: Not reported  
 Affiliate Address Line 2: Not reported  
 Affiliate City/State/Zip: Not reported  
 Contact Name: Not reported  
 Contact Title: Not reported  
 Contact EMail: Not reported

Town Id: 17  
 Company Name: STEPHEN PONTIAC-CADILLAC, INC.  
 Permit Number: GSC000137  
 Permit Issued Date: 07/30/1998

STEPHEN PONTIAC-CADILLAC, INC. (Continued)

S109720456

Permit Expiration Date: 08/01/2000  
 Application Received Date: 07/30/1998  
 Affiliation Type: Not reported  
 Permit EI Type: Not reported  
 App Id: Not reported  
 Site Address Description: Not reported  
 Site Address Line 2: Not reported  
 Permit Description: Not reported  
 Status: Not reported  
 Affiliate Address Line 1: Not reported  
 Affiliate Address Line 2: Not reported  
 Affiliate City/State/Zip: Not reported  
 Contact Name: Not reported  
 Contact Title: Not reported  
 Contact EMail: Not reported

Town Id: Not reported  
 Company Name: Not reported  
 Permit Number: GSC000137  
 Permit Issued Date: 10/16/2009  
 Permit Expiration Date: 04/30/2014  
 Application Received Date: Not reported  
 Affiliation Type: Permittee  
 Permit EI Type: Commercial Activity - Stormwater  
 App Id: 200903505  
 Site Address Description: Not reported  
 Site Address Line 2: Not reported  
 Permit Description: Not reported  
 Status: Active  
 Affiliate Address Line 1: 1097 FARMINGTON AVE  
 Affiliate Address Line 2: Not reported  
 Affiliate City/State/Zip: BRISTOL, CT 06010-4706  
 Contact Name: FRANK GREG  
 Contact Title: Not reported  
 Contact EMail: Not reported

C92 ABC RENTAL  
 WSW 900 FARMINGTON AVENUE  
 < 1/8 BRISTOL, CT  
 0.006 mi.  
 33 ft. Site 8 of 13 in cluster C

CT PROPERTY S104187395  
 CT CPCS N/A

Relative: Lower  
 Actual: 257 ft.  
 CT Property:  
 Seller Name: ABC Rental Inc.  
 Buyer Name: Norman Ginsburg et al  
 Certifying Party: Not reported  
 Certifying Attention Person: Not reported  
 Title Of Certifying Person: Not reported  
 Certifying Person Address: Not reported  
 Certifying Person City, St, Zip: Not reported  
 Property Transfer Forms: Form III (DEP-PERD-PTP-203) when a discharge, spillage, uncontrolled loss, seepage or filtration of hazardous waste has occurred at the parcel that has not been fully remediated or the environmental conditions at the parcel are unknown. The person signing the Form III certification agrees to investigate and remediate the site in accordance with the remediation standards. The statute does not require completion of remediation before the parcel is transferred. Any person submitting a Form III shall simultaneously submit a

ABC RENTAL (Continued)

S104187395

completed Environmental Condition Assessment Form (ECAF)(DEP-PERD-PTP-200).  
 Date Received: 02/02/1989  
 Ackn Date: 05/06/1989  
 Determination Date: Not reported  
 LEP Verified/DEP Approval Date: 1993-11-01 00:00:00  
 Rem Id: 1375  
 Remediation Location Id: 1340  
 Date Entered: Not reported  
 Program: Property Transfer Program  
 GAO Site: False  
 Staff Full Name: Not reported  
 SuperDate: Not reported  
 Stage Of Project: Not reported  
 RP Level Of Activity: Not reported  
 RP Needed Level Of Activity: Not reported  
 Staff Level Of Activity: Not reported  
 Staff Needed Level Of Activity: Not reported  
 Public Interest: Not reported  
 PRP Cooperation: Not reported  
 Enforcement Status: Not reported  
 Level Of Complexity: Not reported  
 Complex Eng Or Sci: False  
 Complex Due To Public Involvement: False  
 Politically Complex: False  
 Complex Enforcement: False  
 Coordination With Other Bureaus: False  
 EPA Involvement: False  
 Staff Preference: Not reported  
 Readiness For Transfer: Not reported  
 Project Transfer Time: Not reported  
 Transfer Comments: Not reported  
 Staff As Of July 2000: Not reported  
 Initial Staff: BCW  
 Type Of Transfer: Not reported  
 Salutation: Not reported  
 Relationship To Transfer: Not reported  
 Audit Date: Not reported  
 Verif Type: Not reported  
 Audit Outcome: Not reported  
 GW: GA G6/GA  
 Basin: Not reported  
 1st Payment: 900  
 Pay Tag1: Not reported  
 2nd Payment: 2,700.00  
 Pay Tag2: Not reported  
 RTN: 01/18/1989  
 Revised: 02/02/1989  
 ECAF Received: Not reported  
 Old Determination Date: Not reported  
 Redetermination Date: Not reported  
 Previous Determination: Not reported  
 Monitoring/option: Not reported  
 Postremediation/monitoring: Not reported  
 Schedule Of IIR: Not reported  
 Schedule Overdue: Not reported  
 Aprvl Sched: Not reported

ABC RENTAL (Continued)

S104187395

Yr 1 Report: Not reported  
 Yr 2 Report: Not reported  
 Report Overdue: Not reported  
 Ext Aprvl Sched: Not reported  
 License #: Not reported  
 Project Phase: Not reported  
 PT Comments: bal due fee tr sent 3/93  
 EPA Id Number: Not reported  
 GW Class: Not reported  
 SW Class: Not reported  
 AO/CO: Not reported  
 Water Lead(Y Or N): Not reported  
 Priority: Not reported  
 Project Status(A, I Or D): Not reported  
 Last Updated: Not reported  
 SR Comments: Not reported  
 Priority Or Work-Load: Not reported  
 Status: Not reported  
 Notes: Not reported  
 Special Project Name: Not reported  
 Special Project Comments: Not reported  
 DOT Project: Not reported  
 Pt Counter: Not reported  
 Project Complete: True  
 Project Inactive: False  
 Int Deposit #: Not reported  
 Deposit #: Not reported  
 Spill Case #: Not reported  
 Diversion Id: Not reported  
 Public Notice: Not reported  
 RAP Received: Not reported  
 RAP Approved: Not reported  
 Compliance Category: Not reported  
 Delete Record: False  
 ECAF Reviewed By: Not reported  
 Not Locatable: False  
 Primary Address: True  
 AKA Site Name: False  
 Primary Site Name: True  
 AKA Site Address: False  
 Lead: Not reported  
 CPCS:  
 Site Type: Projects  
 Lust Status: Not reported  
 PTP Form: III  
 Program: Property Transfer Program  
 Comments: Projects  
 Site Type Definition: Property Transfer Form III

C93 WSW < 1/8 0.006 mi. 33 ft.

ABC RENTAL, INC  
 900 FARMINGTON AVENUE  
 BRISTOL, CT  
 Site 9 of 13 in cluster C

CT SDADB S104253402 N/A

Relative: Site Discovery and Assessment:  
 Lower Facility ID: 1578  
 Rem Master ID: 1589  
 PTP Id: Not reported  
 Actual: 257 ft. WPC Number: Not reported  
 Postal District: Not reported  
 Latitude: Not reported  
 Longitude: Not reported  
 Lat/Long Determined By: Not reported  
 Ground Water Quality Classification: GA  
 Surface Water Quality Classification: A  
 Waste Type: NCHLR VOC, HYDRO/OIL  
 Disposal: SPILL/DUMP  
 Sample Data Available: False  
 Updated By: WINGFIELD, B.  
 Update Program: PTP  
 Updated: 12/1/1993  
 Date Created: Not reported  
 Duplicate: False  
 EPA CERCLIS Id: Not reported  
 Number EPA RCRIS Id: Not reported  
 Site on EPA's CERCLIS: Not reported  
 Site Archived from CERCLIS: Not reported  
 Archive Date: Not reported  
 EPA's Removal at Site: Not reported  
 Deferred to another EPA Program: Not reported  
 EPA Env Priority Initiative Site: Not reported  
 Federal Facility: Not reported  
 Site on EPA's National Priority List: Not reported  
 Part of an NPL site: Not reported  
 RCRA Generator Status: Not reported  
 RCRA Permit Status: Not reported  
 Referral Id: 1453  
 Source of referral: PTP  
 Date Received: 11/1/1993  
 Staff Assigned: WINGFIELD, B.  
 Remediation Program: PTP  
 Date dt\_assigned: 11/1/1993  
 Remediation Complete Approved DEP/Verified by LEP: 11/1/1993  
 Outcome: PTP  
 Remedial Id: 238  
 PTP Id: 240  
 Remediation Program: III  
 Remediation Program Entered: Not reported  
 Staff Assigned: WINGFIELD, B.  
 Remediation Program: PTP  
 Date dt\_assign: Not reported  
 Project Phase: C  
 Order issued: False  
 Order Number: Not reported  
 Date order issued: Not reported  
 Remedial Investigation Start: Not reported  
 Remedial Investigation Completed: Not reported

ABC RENTAL, INC (Continued)

S104253402

Remedial Design Start: Not reported  
 Remedial Design complete: Not reported  
 Remedial Action Start: Not reported  
 Remedial Action Completed: Not reported  
 Date Oper/ maintenance Started: Not reported  
 GW monitoring: False  
 Remediation complete Approved DEP/Verified by LEP: 11/1/1993  
 Order Id: Not reported  
 Order Number: Not reported  
 Date order issued: Not reported  
 Staff Assigned: Not reported  
 Type of Order: Not reported  
 Order Respondent: Not reported  
 Admin Appeal Date: Not reported  
 Date of Admin Appeal Ruling: Not reported  
 Date of Admin Appeal Ruling: Not reported  
 Date of Final Order: Not reported  
 Date of Court Appeal: Not reported  
 Date of Court Ruling: Not reported  
 Date of Court Ruling: Not reported  
 Date Order Modified: Not reported  
 Date Referred to AG: Not reported  
 Judgement: Not reported  
 Date of AGR judgement: Not reported  
 Penalty assessed: Not reported  
 Order Complete: Not reported  
 In compliance: Not reported  
 Comments: Not reported  
 SDADB:  
 Waste Id: 15  
 Waste Type: NCHLR VOC  
 Description: Non Chlorinated Volatile Organic Compounds

E94 SW < 1/8 0.018 mi. 94 ft.

33-63 HILTBRAM RD  
 BRISTOL, CT  
 Site 4 of 5 in cluster E

CT SPILLS S104097900 N/A

Relative: SPILLS:  
 Lower Year of Database: 1995  
 Case Number: 2603  
 Actual: 272 ft. Who Took Spill: WILLIAMSON  
 Assigned To: Not reported  
 Report Date: 05/17/1995  
 Report Time: 1420  
 Date Release: Not reported  
 Time Responded: Not reported  
 Reported By: PETER MESTURINI  
 Phone: Not reported  
 Representing: Not reported  
 Terminated: Not reported  
 Recovd (Total): .  
 Total (Water): .  
 Facility Status: Not reported  
 Continuous Spill: Not reported

(Continued) S104097900

Released Substance: Not reported  
 Qty: 5 (Gallons)  
 Emergency Measure: Not reported  
 Water Body: Not reported  
 Discharger: Not reported  
 Telephone: Not reported  
 Responsible Party: Not reported  
 RP Address 1: Not reported  
 RP City,St,Zip: Not reported  
 Historic: Not reported  
 Waterbody: Not reported  
 Time Stamp: Not reported  
 Sr Inspector: Not reported  
 At Inspector: Not reported  
 User Stamp: Not reported  
 Comments: Not reported

Year of Database: 1995  
 Town of Spill: BRISTOL  
 Case Number: 2603  
 OCSR Inspector NR  
 Spill Date: 05/17/95  
 Spill Time: . . .  
 Report Date: 05/17/95  
 Report Time: 1420  
 Reported By: PETER MESTURINI  
 Representing: WASTE MGT  
 Work Telephone: 2039  
 Home Telephone: Not reported  
 Telephone Poles: .  
 Incident Type: PETROLEUM  
 Substance: HYDRAULIC OIL  
 Quantity: 5 Gallon(s)  
 Concentration: .  
 Action Desc: Not reported  
 On Going: Not reported  
 Continuous Spill: Not reported  
 Release Status: Not reported  
 Misc Info: Not reported  
 Water Body: Not reported  
 Other Media: Not reported  
 Release Area: Ground Surface  
 Total (Water): .  
 Recovd (Water): .  
 Recovd (Total): .  
 Polluter Name: WASTE MGT  
 Polluted Address: Not reported  
 Polluted City,St,Zip: .  
 Polluter Phone: .  
 Polluter Responsibility: Polluter accepts financial responsibility  
 Unknown Responsibility: Not reported  
 Unknown Polluter: Not reported  
 Cleanup Action: CONTAINED/REMOVED  
 Dun and Bradstr: Not reported  
 UST Unit: Not reported  
 Agency Notified: Not reported  
 State Agency: Not reported

(Continued) S104097900

Notify Date: .  
 Notify Time: .  
 Other Agency: Not reported  
 Notify Other: Not reported  
 Notify Status: Not reported  
 Class1: Commercial  
 Other Class: Not reported  
 Cause1: Transfer Line Failure  
 Other Cause: Not reported  
 Actions1: Contained/Removed  
 Other Actions: Not reported  
 Cleanup Contractor: Not reported  
 Contractor Name: Not reported  
 Did DEP Hire Contractor: Not reported  
 Date Contractor Hired: .  
 When Contractor Requested: Not reported  
 When Contractor Arrived: Not reported  
 Who Took Spill: WILLIAMSON  
 Badge # of Who Recieved Spill: 934  
 Who Assigned Spill: NR  
 Badge # of Who Assigned Spill: .  
 Date Assigned: .  
 Assigned Time: Not reported  
 Spill Status: Closed  
 Case 1136: Not reported  
 Federal 311K: .  
 Case #1: Not reported  
 Case #2: .  
 Cost Recovery: .  
 Property Owner: Not reported  
 Property Other: .  
 Property Name: Not reported  
 Property Addr: Not reported  
 Property CSZ: .  
 Polluter: Not reported  
 Owner: Not reported  
 Operator: Not reported  
 Vehicle Make: Not reported  
 Vehicle Model: Not reported  
 Truck Reg: Not reported  
 Trail Reg: Not reported  
 Additional Info: Not reported  
 Updated: Not reported  
 Update Date: .

95 East  
 < 1/8  
 0.019 mi.  
 101 ft.  
 Relative Higher  
 Actual: 351 ft.

SPILLS:  
 Year of Database: 1994  
 Case Number: 7340  
 Who Took Spill: Not reported  
 Assigned To: Not reported  
 Report Date: 12/13/1994  
 Report Time: 1847

CT SPILLS S101800477  
 N/A

(Continued) S101800477

Date Release: Not reported  
 Time Responded: Not reported  
 Reported By: DISPATCHER HERENS  
 Phone: Not reported  
 Representing: Not reported  
 Terminated: Y  
 Recovd (Total): .  
 Total (Water): .  
 Facility Status: Not reported  
 Continuous Spill: Not reported  
 Released Substance: Not reported  
 Qty: . (Gallons)  
 Emergency Measure: Not reported  
 Water Body: Not reported  
 Discharger: Not reported  
 Telephone: Not reported  
 Responsible Party: Not reported  
 RP Address 1: Not reported  
 RP City,St,Zip: Not reported  
 Historic: Not reported  
 Waterbody: Not reported  
 Time Stamp: Not reported  
 Sr Inspector: Not reported  
 At Inspector: Not reported  
 User Stamp: Not reported  
 Comments: Not reported

Year of Database: 1994  
 Town of Spill: BRISTOL  
 Case Number: 7340  
 OCSR Inspector NR  
 Spill Date: 12/13/94  
 Spill Time: 1826  
 Report Date: 12/13/94  
 Report Time: 1847  
 Reported By: DISPATCHER HERENS  
 Representing: FIRE DEPT  
 Work Telephone: 2035  
 Home Telephone: Not reported  
 Telephone Poles: .  
 Incident Type: CHEMICAL  
 Substance: MALATHION  
 Quantity: . Gallon(s)  
 Concentration: .  
 Action Desc: Not reported  
 On Going: Not reported  
 Continuous Spill: Not reported  
 Release Status: Terminated, Contained  
 Misc Info: ON FLOOR IN CELLAR HOMEOWNER PICKED UP W SPEEDI DRIFD ON SCENE TO ASSIST VENTILATE  
 Water Body: Not reported  
 Other Media: Not reported  
 Release Area: Inside Building  
 Total (Water): .  
 Recovd (Water): .  
 Recovd (Total): .  
 Polluter Name: Not reported

(Continued) S101800477

Polluted Address: Not reported  
 Polluted City,St,Zip: .  
 Polluter Phone: .  
 Polluter Responsibility: Not reported  
 Unknown Responsibility: Not reported  
 Unknown Polluter: Not reported  
 Cleanup Action: Not reported  
 Dun and Bradstr: Not reported  
 UST Unit: Not reported  
 Agency Notified: Not reported  
 State Agency: Not reported  
 Notify Date: .  
 Notify Time: .  
 Other Agency: Not reported  
 Notify Other: Not reported  
 Notify Status: Not reported  
 Class1: Private  
 Other Class: Not reported  
 Cause1: Container Failure  
 Other Cause: Not reported  
 Actions1: Contained/Removed  
 Other Actions: Not reported  
 Cleanup Contractor: Not reported  
 Contractor Name: Not reported  
 Did DEP Hire Contractor: Not reported  
 Date Contractor Hired: .  
 When Contractor Requested: Not reported  
 When Contractor Arrived: Not reported  
 Who Took Spill: .  
 Badge # of Who Recieved Spill: 200  
 Who Assigned Spill: CIASULLONR  
 Badge # of Who Assigned Spill: .  
 Date Assigned: 12/13/94  
 Assigned Time: 18:50  
 Spill Status: Closed  
 Case 1136: Not reported  
 Federal 311K: .  
 Case #1: Not reported  
 Case #2: .  
 Cost Recovery: .  
 Property Owner: Not reported  
 Property Other: .  
 Property Name: Not reported  
 Property Addr: Not reported  
 Property CSZ: .  
 Polluter: Not reported  
 Owner: Not reported  
 Operator: Not reported  
 Vehicle Make: Not reported  
 Vehicle Model: Not reported  
 Truck Reg: Not reported  
 Trail Reg: Not reported  
 Additional Info: Not reported  
 Updated: Not reported  
 Update Date: .

**96**  
WSW < 1/8 0.020 mi. 105 ft.  
Relative: Higher  
Actual: 328 ft.

**53 LANCASTER RD BRISTOL, CT**

**CT SPILLS S108319471 N/A**

SPILLS:  
Year of Database: 2006  
Case Number: 200607843  
Who Took Spill: 205  
Assigned To: 0  
Report Date: 12/12/2006  
Report Time: 15:38:19  
Date Released: 12/12/2006  
Time Responded: 12:15:00  
Reported By: doug gauthier  
Phone: 203 6393513  
Representing: Tuxis-OHR  
Terminated: YES  
Recovd (Total): 0  
Total (Water): 0  
Facility Status: CLOSED  
Continuous Spill: False  
Released Substance: #2 FUEL OIL  
Qty: 2 (Gallons)  
Emergency Measure: Caller stated pads used to absorb most of spill, United Oil contracted out to fix pipe.  
Water Body: n/a  
Discharger: tina ruest  
Telephone: 860 5849818  
Responsible Party: YES  
RP Address 1: SAA  
RP City, St, Zip: BRISTOL, CT 06010  
Historic: False  
Waterbody: False  
Time Stamp: 2006-12-21 10:22:03  
Sr Inspector: Cox, Michael  
At Inspector: \*\*NO RESPONSE  
User Stamp: mgranill  
Comments: Not reported  
Action: Contracted  
Other Action: Not reported  
Other: Other  
Other Action: absorbant pads  
Agency ID: DEP Dispatch  
Other Agency: Not reported  
DEP Bureau: Not reported  
DEP Agency: Not reported  
Cause ID: Transfer Line Failure  
Other Cause: Not reported  
Media ID: Ground Surface  
Other Media: Not reported  
Class ID: Private  
Other Class: Not reported  
Release Type: petroleum  
Other Release: Not reported  
Waterbody: Other  
Other Wtrbody: none

**937**  
WSW < 1/8 0.020 mi. 106 ft.  
Relative: Lower  
Actual: 280 ft.

**77 BOARDMAN RD BRISTOL, CT**

**CT SPILLS S105233632 N/A**

SPILLS:  
Year of Database: 2001  
Case Number: 200109811  
Who Took Spill: 209  
Assigned To: 0  
Report Date: 11/19/2001  
Report Time: 21:42:16  
Date Released: 11/19/2001  
Time Responded: Not reported  
Reported By: rich norbut  
Phone: 860 5847960  
Representing: bristol f.d.  
Terminated: YES  
Recovd (Total): 0  
Total (Water): 0  
Facility Status: Closed  
Continuous Spill: False  
Released Substance: OIL  
Qty: 3 (Gallons)  
Emergency Measure: Not reported  
Water Body: none  
Discharger: Not reported  
Telephone: Not reported  
Responsible Party: YES  
RP Address 1: Not reported  
RP City, St, Zip: CT  
Historic: False  
Waterbody: False  
Time Stamp: 2001-11-19 21:47:32  
Sr Inspector: RODE, MATT  
At Inspector: \*\*NO RESPONSE  
User Stamp: Not reported  
Comments: Not reported  
Action: Sanded  
Other Action: Not reported  
Action: Cleaned  
Other Action: Not reported  
Agency ID: DEP Dispatch  
Other Agency: Not reported  
DEP Bureau: Not reported  
DEP Agency: Not reported  
Agency ID: LOCAL FIRE DEPARTMENT  
Other Agency: Not reported  
DEP Bureau: Not reported  
DEP Agency: Not reported  
Cause ID: Fuel Tank Failure  
Other Cause: Not reported  
Media ID: Inside Building  
Other Media: Not reported  
Class ID: Private  
Other Class: Not reported  
Release Type: petroleum  
Other Release: Not reported

(Continued)

**H98**  
ENE < 1/8 0.023 mi. 123 ft.  
Relative: Higher  
Actual: 324 ft.

**INWOOD LANE FARMINGTON, CT**

**CT SPILLS S104027880 N/A**

Waterbody: Other  
Other Wtrbody: none

**S105233632**

SPILLS:  
Year of Database: 1998  
Case Number: 9802292  
Who Took Spill: 203  
Assigned To: 0  
Report Date: 04/18/1998  
Report Time: 12:30:00  
Date Released: 04/18/1998  
Time Responded: 12:30:00  
Reported By: robert lewis  
Phone: 860 2495895  
Representing: c.i.p  
Terminated: YES  
Recovd (Total): 0  
Total (Water): 0  
Facility Status: Closed  
Continuous Spill: False  
Released Substance: TRANSFORMER OIL  
Qty: 4 (Gallons)  
Emergency Measure: CLEANED AND TESTED NEGATIVE  
Water Body: Not reported  
Discharger: Not reported  
Telephone: Not reported  
Responsible Party: Not reported  
RP Address 1: Not reported  
RP City, St, Zip: CT  
Historic: False  
Waterbody: False  
Time Stamp: 1998-04-18 12:59:02  
Sr Inspector: Stevenson, Ray  
At Inspector: \*\*NO RESPONSE  
User Stamp: Not reported  
Comments: Not reported  
Action: Cleaned  
Other Action: Not reported  
Action: Other  
Other Action: TESTED  
Cause ID: MV Accident  
Other Cause: Not reported  
Media ID: Ground Surface  
Other Media: Not reported  
Release Type: petroleum  
Other Release: Not reported

**H99**  
ENE < 1/8 0.030 mi. 160 ft.  
Relative: Higher  
Actual: 324 ft.

**INWOOD LANE LOT 16 AT CORNER OF RT. 6 FARMINGTON, CT**

**CT SPILLS S107455583 N/A**

SPILLS:  
Year of Database: 1999  
Case Number: 9902341  
Who Took Spill: 931  
Assigned To: 0  
Report Date: 04/14/1999  
Report Time: 11:19:41  
Date Released: 04/14/1999  
Time Responded: 10:00:00  
Reported By: FM VINCENT DIPIETRO  
Phone: 860 6738273  
Representing: TOWN  
Terminated: YES  
Recovd (Total): 10  
Total (Water): 0  
Facility Status: closed  
Continuous Spill: False  
Released Substance: WASTE OIL  
Qty: 10 (Gallons)  
Emergency Measure: TWO 5 GALLON PAILS WITH OIL & WATER ON OLD CONCRETE FLOOR  
Water Body: NA  
Discharger: TERRY ROCK -DEVELOPER  
Telephone: 860 5891793  
Responsible Party: Not reported  
RP Address 1: 43 RUTH ST.  
RP City, St, Zip: BRISTOL, CT 06010  
Historic: False  
Waterbody: False  
Time Stamp: 1999-12-06 08:51:11  
Sr Inspector: Cross, Brian  
At Inspector: \*\*NO RESPONSE  
User Stamp: Not reported  
Comments: Not reported  
Action: Removed  
Other Action: Not reported  
Action: Contained  
Other Action: Not reported  
Agency ID: Local Fire Marshal  
Other Agency: Not reported  
DEP Bureau: Not reported  
DEP Agency: Not reported  
Cause ID: Container Failure  
Other Cause: Not reported  
Media ID: Ground Surface  
Other Media: Not reported  
Media ID: Other  
Other Media: ON CONCRETE WHERE BUILDING WAS  
Class ID: Commercial  
Other Class: Not reported  
Release Type: petroleum  
Other Release: Not reported



MAP FINDINGS

**C100** **888 FARMINGTON AVE., LLC** **CT UST** **U003978351**  
**WSW** **888 FARMINGTON AVE** **N/A**  
**< 1/8** **BRISTOL, CT 06010**  
**0.033 mi.**  
**172 ft.** **Site 10 of 13 in cluster C**

**Relative:** UST:  
**Lower** Facility Id: 17-12537  
 Latitude: Not reported  
 Longitude: Not reported  
**Actual:** Owner: JEFF SONENSTEIN  
 Owner Address: 888 FARMINGTON AVE  
 Owner Address 2: Not reported  
 Owner City, St, Zip: BRISTOL, CT 060103925

Tank ID: 12537-1  
 Compartment ID: 12537-1  
 Compartment Num: 1  
 Alt. Tank ID: A1  
**Tank Status:** Permanently Closed  
 Tank Material: Asphalt Coated or Bare Steel  
 Secondary Material: Not reported  
 Capacity: 6000  
 Substance: Other Petroleum (Specify)  
 Date Installed: 01/01/1970  
 Date Last Used: 05/01/1975  
**Closure Status:** Tank was Removed From Ground  
 Pipe Material: Bare or Galvanized Steel  
 Pipe Mode Description: Not reported  
 Spill Installed: Not reported  
 Overfill Installed: Not reported

Tank ID: 12537-2  
 Compartment ID: 12537-2  
 Compartment Num: 1  
 Alt. Tank ID: A2  
**Tank Status:** Permanently Closed  
 Tank Material: Asphalt Coated or Bare Steel  
 Secondary Material: Not reported  
 Capacity: 8000  
 Substance: Other Petroleum (Specify)  
 Date Installed: 01/01/1970  
 Date Last Used: 05/01/1975  
**Closure Status:** Tank was Removed From Ground  
 Pipe Material: Bare or Galvanized Steel  
 Pipe Mode Description: Not reported  
 Spill Installed: Not reported  
 Overfill Installed: Not reported

Tank ID: 12537-3  
 Compartment ID: 12537-3  
 Compartment Num: 1  
 Alt. Tank ID: A3  
**Tank Status:** Permanently Closed  
 Tank Material: Asphalt Coated or Bare Steel  
 Secondary Material: Not reported  
 Capacity: 550

MAP FINDINGS

**888 FARMINGTON AVE., LLC (Continued)** **U003978351**

Substance: Other Petroleum (Specify)  
 Date Installed: 01/01/1970  
 Date Last Used: 05/01/1975  
**Closure Status:** Tank was Removed From Ground  
 Pipe Material: Bare or Galvanized Steel  
 Pipe Mode Description: Not reported  
 Spill Installed: Not reported  
 Overfill Installed: Not reported

Tank ID: 12537-4  
 Compartment ID: 12537-4  
 Compartment Num: 1  
 Alt. Tank ID: A4  
**Tank Status:** Permanently Closed  
 Tank Material: Asphalt Coated or Bare Steel  
 Secondary Material: Not reported  
 Capacity: 550  
 Substance: Other Petroleum (Specify)  
 Date Installed: 01/01/1970  
 Date Last Used: 05/01/1975  
**Closure Status:** Tank was Removed From Ground  
 Pipe Material: Bare or Galvanized Steel  
 Pipe Mode Description: Not reported  
 Spill Installed: Not reported  
 Overfill Installed: Not reported

**C101** **BROOK BEHIND 49 COLLINS ROAD** **CT SPILLS** **S10402827**  
**WSW** **BRISTOL, CT** **N/A**  
**< 1/8**  
**0.037 mi.** **Site 11 of 13 in cluster C**  
**194 ft.**  
**Relative:** SPILLS:  
**Lower** Year of Database: 1998  
 Case Number: 9892708  
**Actual:** Who Took Spill: 924  
 Assigned To: 917  
 Report Date: 05/06/1998  
 Report Time: 11:45:07  
 Date Released: 05/06/1998  
 Time Responded: Not reported  
 Reported By: don goryeau  
 Phone: 860 4243827  
 Representing: CT DEP Water  
 Terminated: NO  
 Recovd (Total): 0  
 Total (Water): 0  
 Facility Status: Closed  
 Continuous Spill: False  
 Released Substance: Unknown at this time  
 Qty: 10 (Gallons)  
 Emergency Measure: Unknown "chemical or septic odor" in brook behind house. Called in anonymously to Don Goryeau  
 Water Body: Brook  
 Discharger: Unknown  
 Telephone: Not reported  
 Responsible Party: YES

MAP FINDINGS

**(Continued)** **S104028287**

RP Address 1: Not reported  
 RP City, St, Zip: BRISTOL, CT 06010  
 Historic: False  
 Waterbody: False  
 Time Stamp: 1998-05-21 09:42:47  
 Sr Inspector: Gotberg, Erik  
 At Inspector: Emanuelson, Brian  
 User Stamp: Not reported  
 Comments: Not reported

Action: Other  
 Other Action: Investigated  
 Action: Investigated  
 Other Action: Not reported  
 Agency ID: DEP  
 Other Agency: Not reported  
 DEP Bureau: BUREAU OF WASTE MANAGEMENT  
 DEP Agency: OIL AND CHEMICAL SPILL RESPONSE  
 Cause ID: Other  
 Other Cause: Unknown at this time  
 Media ID: Surface Water  
 Other Media: Not reported  
 Release Type: other  
 Other Release: Unknown  
 Waterbody: Stream/Brook  
 Other Wtrbody: Not reported

MAP FINDINGS

**(Continued)** **S104976043**

RP City, St, Zip: CT  
 Historic: False  
 Waterbody: False  
 Time Stamp: 2001-02-27 12:04:41  
 Sr Inspector: Wofford, Ron  
 At Inspector: Casullo, Rich  
 User Stamp: Not reported  
 Comments: Not reported  
 Agency ID: DEP Dispatch  
 Other Agency: Not reported  
 DEP Bureau: Not reported  
 DEP Agency: Not reported  
 Cause ID: Other  
 Other Cause: UNKNOWN  
 Media ID: Surface Water  
 Other Media: Not reported  
 Class ID: Utility  
 Other Class: Not reported  
 Release Type: petroleum  
 Other Release: Not reported

**E102** **43 HILTBRAND RD** **CT SPILLS** **S104976043**  
**SW** **BRISTOL, CT** **N/A**  
**< 1/8**  
**0.045 mi.** **Site 5 of 5 in cluster E**  
**236 ft.**

**Relative:** SPILLS:  
**Lower** Year of Database: 2001  
 Case Number: 200100642  
 Who Took Spill: 936  
 Assigned To: 912  
 Report Date: 01/31/2001  
 Report Time: 16:27:51  
 Date Released: 01/31/2001  
 Time Responded: 16:27:30  
 Reported By: SCOTT HART  
 Phone: 860 5897511  
 Representing: Self  
 Terminated: NO  
 Recovd (Total): 0  
 Total (Water): 0  
 Facility Status: Closed  
 Continuous Spill: False  
 Released Substance: 42 FUEL OIL  
 Qty: 5 (Gallons)  
 Emergency Measure: INVESTIGATED-- CALLED BACK @ 17:20 FOR A RESPONSE--CHANGED TO UNKNOWN AMOUNT FROM 5 GALS.  
 Water Body: UNAMED  
 Discharger: UNKNOWN  
 Telephone: Not reported  
 Responsible Party: Not reported  
 RP Address 1: Not reported

**C103** **FRANK'S SERVICE STATION INC.** **CT UST** **U002172097**  
**WSW** **881 FARMINGTON AVE** **N/A**  
**< 1/8** **BRISTOL, CT 06010**  
**0.050 mi.**  
**265 ft.** **Site 12 of 13 in cluster C**

**Relative:** UST:  
**Lower** Facility Id: 17-11772  
 Latitude: Not reported  
 Longitude: Not reported  
**Actual:** Owner: JAMES WARZECHO  
 Owner Address: 79 BAYBERRY DR  
 Owner Address 2: Not reported  
 Owner City, St, Zip: THOMASTON, CT 067871041

Tank ID: 11772-1  
 Compartment ID: 11772-1  
 Compartment Num: 1  
 Alt. Tank ID: 1  
**Tank Status:** Permanently Closed  
 Tank Material: Asphalt Coated or Bare Steel  
 Secondary Material: Not reported  
 Capacity: 1000  
 Substance: Used Oil  
 Date Installed: 01/01/1987  
 Date Last Used: 12/01/1998  
**Closure Status:** Tank Filled with Inert Material  
 Pipe Material: Bare or Galvanized Steel  
 Pipe Mode Description: Not reported  
 Spill Installed: Not reported  
 Overfill Installed: Not reported

Tank ID: 11772-2  
 Compartment ID: 11772-2  
 Compartment Num: 1  
 Alt. Tank ID: 2

FRANK'S SERVICE STATION INC. (Continued)

U002172097

Tank Status: Permanently Closed  
 Tank Material: Asphalt Coated or Bare Steel  
 Secondary Material: Not reported  
 Capacity: 1000  
 Substance: Heating Oil  
 Date Installed: 01/01/1983  
 Date Last Used: 12/01/1998  
 Closure Status: Tank Filled with Inert Material  
 Pipe Material: Bare or Galvanized Steel  
 Pipe Mode Description: Not reported  
 Spill Installed: Not reported  
 Overfill Installed: Not reported

C104 WSW < 1/8 0.050 mi. 265 ft. 881 FARMINGTON AVE BRISTOL, CT 06010 EDR US Hist Auto Stat 1015662227 N/A

Relative: Lower EDR Historical Auto Stations  
 Name: FRANKS SERVICE STATION INCORPORATED  
 Year: 1999  
 Address: 881 FARMINGTON AVE  
 Name: FRANKS SERVICE STATION INCORPORATED  
 Year: 2000  
 Address: 881 FARMINGTON AVE  
 Name: FRANKS SERVICE STATION INC  
 Year: 2001  
 Address: 881 FARMINGTON AVE  
 Name: FRANKS STATIONERY & VARIETY  
 Year: 2002  
 Address: 881 FARMINGTON AVE  
 Name: FRANKS SERVICE STATION INC  
 Year: 2004  
 Address: 881 FARMINGTON AVE  
 Name: FRANKS SERVICE STATION INC  
 Year: 2010  
 Address: 881 FARMINGTON AVE

I105 West < 1/8 0.062 mi. 325 ft. 175 COLLINS RD HARTFORD, CT CT SPILLS S107458957 N/A

Relative: Lower SPILLS:  
 Year of Database: 2005  
 Case Number: 200507372  
 Who Took Spill: 935  
 Assigned To: 0  
 Report Date: 10/28/2005

(Continued)

S107458957

Report Time: 11:59:28  
 Date Release: 10/28/2005  
 Time Responded: Not reported  
 Reported By: CHRIS HERMANN  
 Phone: 860 5434354  
 Representing: HERMANN & SONS  
 Terminated: YES  
 Recovd (Total): 0  
 Total (Water): 0  
 Facility Status: CLOSED  
 Continuous Spill: False  
 Released Substance: #2 FUEL OIL  
 Qty: 0 (Gallons)  
 Emergency Measure: REMOVED 1K LUST, FILL RUSTED, STOCKPILING SOIL ONSITE  
 Water Body: Not reported  
 Discharger: DONNA TROTTMAN  
 Telephone: Not reported  
 Responsible Party: YES  
 RP Address 1: SAA  
 RP City, St, Zip: CT  
 Historic: False  
 Waterbody: False  
 Time Stamp: 2005-10-28 12:02:11  
 Sr Inspector: Torres, Neil  
 At Inspector: "NO RESPONSE"  
 User Stamp: dtorres  
 Comments: Not reported  
 Action: Removed Tank  
 Other Action: Not reported  
 Action: Soil Removed  
 Other Action: Not reported  
 Agency ID: Local Fire Marshal  
 Other Agency: Not reported  
 DEP Bureau: Not reported  
 DEP Agency: Not reported  
 Agency ID: DEP Dispatch  
 Other Agency: Not reported  
 DEP Bureau: Not reported  
 DEP Agency: Not reported  
 Cause ID: Inground Tank Failure  
 Other Cause: Not reported  
 Media ID: Other  
 Other Media: SOIL  
 Class ID: Private  
 Other Class: Not reported  
 Release Type: petroleum  
 Other Release: Not reported  
 Waterbody: Other  
 Other Wtrbody: NONE

G106 WSW < 1/8 0.070 mi. 369 ft. 98 COLLINS RD. BRISTOL, CT CT SPILLS S112073944 N/A

Relative: Lower SPILLS:  
 Year of Database: 2012  
 Case Number: 201203362  
 Who Took Spill: 938  
 Report Date: 06/27/2012  
 Report Time: 20:40:27  
 Date Release: 06/27/2012  
 Time Responded: Not reported  
 Reported By: Wales  
 Phone: 860 5843011  
 Representing: FD - Deputy Chief Martin 860-406-1692  
 Terminated: YES  
 Recovd (Total): 0  
 Total (Water): 0  
 Facility Status: CLOSED  
 Continuous Spill: False  
 Released Substance: #2 FUEL OIL  
 Qty: 40 (Gallons)  
 Emergency Measure: FD on scene.  
 Water Body: None  
 Discharger: VANDALISM  
 Telephone: Not reported  
 Responsible Party: Not reported  
 RP Address 1: Not reported  
 RP City, St, Zip: CT  
 Historic: False  
 Waterbody: False  
 Time Stamp: 2013-02-22 10:51:04  
 Sr Inspector: SUSAN CAMBELL  
 At Inspector: SCALORA, RICH  
 User Stamp: Granilo  
 Comments: Not reported  
 Action: Contained  
 Other Action: Not reported  
 Agency ID: DEP Dispatch  
 Other Agency: Not reported  
 DEP Bureau: Not reported  
 DEP Agency: Not reported  
 Agency ID: LOCAL FIRE DEPARTMENT  
 Other Agency: Not reported  
 DEP Bureau: Not reported  
 DEP Agency: Not reported  
 Cause ID: Overfill  
 Other Cause: Not reported  
 Cause ID: Vandalism  
 Other Cause: Not reported  
 Cause ID: Other  
 Other Cause: Copper Pipes removed.  
 Media ID: Inside Building  
 Other Media: Not reported  
 Class ID: Private  
 Other Class: Not reported

(Continued)

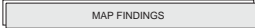
S112073944

Release Type: petroleum  
 Other Release: Not reported

J107 WSW < 1/8 0.072 mi. 380 ft. 583 BROOK ST BRISTOL, CT RCRA NonGen / NLR FINDS 1000357825 CTD981203052

Relative: Lower RCRA NonGen / NLR:  
 Date form received by agency: 07/04/2000  
 Facility name: HOURGLASS CLEANERS  
 Facility address: 583 BROOK ST  
 EPA ID: BRISTOL, CT 06010  
 CTD981203052  
 Mailing address: STAFFORD AVE  
 BRISTOL, CT 06010  
 Contact: SACCOL VIGILANTE  
 Contact address: 942 STAFFORD AVE  
 BRISTOL, CT 06010  
 Contact country: US  
 Contact telephone: (203) 964-9896  
 Contact email: Not reported  
 EPA Region: 01  
 Land type: Private  
 Classification: Non-Generator  
 Description: Handler: Non-Generators do not presently generate hazardous waste  
 Owner/Operator Summary:  
 Owner/operator name: VIGILANT CLEANERS INC  
 Owner/operator address: OWNERSTREET  
 OWNERCITY, CT 99999  
 Owner/operator country: Not reported  
 Owner/operator telephone: (203) 555-1212  
 Legal status: Private  
 Owner/Operator Type: Owner  
 Owner/Op start date: 01/01/0001  
 Owner/Op end date: Not reported

Handler Activities Summary:  
 U.S. importer of hazardous waste: No  
 Mixed waste (haz. and radioactive): No  
 Recycler of hazardous waste: No  
 Transporter of hazardous waste: No  
 Treater, storer or disposer of HW: No  
 Underground injection activity: No  
 On-site burner exemption: No  
 Furnace exemption: No  
 Used oil fuel burner: No  
 Used oil processor: No  
 Used oil refiner: No  
 Used oil fuel marketer to burner: No  
 Used oil Specification marketer: No  
 Used oil transfer facility: No  
 Used oil transporter: No



**HOURLASS CLEANERS (Continued)** 1000357825

Historical Generators:  
 Date form received by agency: 11/13/1985  
 Facility name: HOURLASS CLEANERS  
 Classification: Small Quantity Generator

Hazardous Waste Summary:  
 Waste code: F002  
 Waste name: THE FOLLOWING SPENT HALOGENATED SOLVENTS: TETRACHLOROETHYLENE, METHYLENE CHLORIDE, TRICHLOROETHYLENE, 1,1,1-TRICHLOROETHANE, CHLOROETHYLENE, 1,1,2-TRICHLORO-1,2,2-TRIFLUOROETHANE, ORTHO-DICHLOROETHYLENE, TRICHLOROFLUOROMETHANE, AND 1,1,2-TRICHLOROETHANE; ALL SPENT SOLVENT MIXTURES/BLENDS CONTAINING, BEFORE USE, A TOTAL OF TEN PERCENT OR MORE (BY VOLUME) OF ONE OR MORE OF THE ABOVE HALOGENATED SOLVENTS OR THOSE LISTED IN F001, F004, OR F005, AND STILL BOTTOMS FROM THE RECOVERY OF THESE SPENT SOLVENTS AND SPENT SOLVENT MIXTURES.

Violation Status: No violations found

Evaluation Action Summary:  
 Evaluation date: 04/21/2003  
 Evaluation: FOCUSED COMPLIANCE INSPECTION  
 Area of violation: Not reported  
 Date achieved compliance: Not reported  
 Evaluation lead agency: State

Evaluation date: 04/01/1996  
 Evaluation: COMPLIANCE EVALUATION INSPECTION ON-SITE  
 Area of violation: Not reported  
 Date achieved compliance: Not reported  
 Evaluation lead agency: State

FINDS:  
 Registry ID: 110002480547

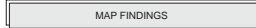
Environmental Interest/Information System  
 RCRAInfo is a national information system that supports the Resource Conservation and Recovery Act (RCRA) program through the tracking of events and activities related to facilities that generate, transport and treat, store, or dispose of hazardous waste. RCRAInfo allows RCRA program staff to track the notification, permit, compliance, and corrective action activities required under RCRA.

J108 WSW < 0.072 mi. 380 ft. Relative: Lower Actual: 244 ft.

**HOURLASS CLEANERS**  
 583 BROOK ST  
 BRISTOL, CT 06010  
 Site 2 of 13 in cluster J

CT MANIFEST S109730555  
 N/A

Waste:  
 Manifest No: rig0274258  
 Year: 2005  
 Waste Occurrence: 1



**HOURLASS CLEANERS (Continued)** S109730555

UNNA: 1897  
 Hazard Class: 6.1  
 US Dot Description: TETRACHLOROETHYLENE (PERCHLOROETHYLENE)  
 No of Containers: 4  
 Container Type: DM  
 Quantity: 500  
 Weight/Volume: P  
 Additional Description: Not reported  
 Handling Code: Not reported  
 Date Record Was Last Modified: 2007-03-07 00:00:00  
 DEO Who Last Modified Record: JEB

Waste CD:  
 Manifest No: rig0274258  
 Year: 2005  
 Waste Occurrence: 1  
 EPA Waste Code: F002  
 Recycled Waste?: False  
 Date Record Was Last Modified: 2007-03-07 00:00:00  
 DEO Who Last Modified Record: JEB

Detail:  
 Year: 2005  
 Manifest ID: rig0274258  
 TSDF EPA ID: RID084802842  
 TSDF Name: UNITED OIL RECOVERY INC  
 TSDF Address: 167 MILL STREET  
 TSDF City,St,Zip: CRANSTON, RI 02905  
 TSDF Country: USA  
 TSDF Telephone: 4017810808  
 Transport Date: 12/14/2005  
 Transporter EPA ID: RID982194987  
 Transporter Name: CYCLE SOLVE CORPORATION OF NEW ENGLAND, INC.  
 Transporter Country: USA  
 Transporter Phone: (401)781-0808  
 Trans 2 Date: Not reported  
 Trans 2 EPA ID: Not reported  
 Trans 2 Name: Not reported  
 Trans 2 Address: Not reported  
 Trans 2 City,St,Zip: Not reported  
 Trans 2 Country: USA  
 Trans 2 Phone: Not reported  
 EPA ID: CTD981203052  
 Generator Phone: 2033840996  
 Generator Mailing Addr: 942 STAFFORD AVE  
 Generator Mailing Town: BRISTOL  
 Generator Mailing State: CT  
 Generator Mailing Zip: 06010  
 Generator Mailing Country: USA  
 Special Handling: Not reported  
 Discrepancies: Not reported  
 Date Shipped: 12/14/2005  
 Date Received: 12/14/2005  
 Last modified date: 03/07/2007  
 Last modified by: JEB  
 Comments: Not reported

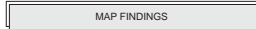


**HOURLASS CLEANERS (Continued)** S109730555

Waste:  
 Manifest No: CTF0711912  
 Year: 1998  
 Waste Occurrence: 2  
 UNNA: 1897  
 Hazard Class: 6.1  
 US Dot Description: RQ WASTE TETRACHLOROETHYLENE  
 No of Containers: 002  
 Container Type: DF  
 Quantity: 390  
 Weight/Volume: P  
 Additional Description: Not reported  
 Handling Code: Not reported  
 Date Record Was Last Modified: 2004-04-26 00:00:00  
 DEO Who Last Modified Record: IG

Waste CD:  
 Manifest No: CTF0711912  
 Year: 1998  
 Waste Occurrence: 2  
 EPA Waste Code: F002  
 Recycled Waste?: False  
 Date Record Was Last Modified: 2004-04-26 00:00:00  
 DEO Who Last Modified Record: IG

Detail:  
 Year: 1998  
 Manifest ID: CTF0711912  
 TSDF EPA ID: CTD000845982  
 TSDF Name: SAFETY-KLEEN SYSTEMS INC  
 TSDF Address: 24 BRIXTON ST  
 TSDF City,St,Zip: WEST HARTFORD, CT 06110  
 TSDF Country: USA  
 TSDF Telephone: Not reported  
 Transport Date: 05/20/1998  
 Transporter EPA ID: ILD984908202  
 Transporter Name: SAFETY-KLEEN CORP  
 Transporter Country: USA  
 Transporter Phone: Not reported  
 Trans 2 Date: Not reported  
 Trans 2 EPA ID: Not reported  
 Trans 2 Name: Not reported  
 Trans 2 Address: Not reported  
 Trans 2 City,St,Zip: Not reported  
 Trans 2 Country: USA  
 Trans 2 Phone: Not reported  
 EPA ID: CTD981203052  
 Generator Phone: 8605841457  
 Generator Mailing Addr: 583 BROOK ST  
 Generator Mailing Town: BRISTOL  
 Generator Mailing State: CT  
 Generator Mailing Zip: 06010  
 Generator Mailing Country: USA  
 Special Handling: Not reported  
 Discrepancies: Not reported  
 Date Shipped: 05/20/1998



**HOURLASS CLEANERS (Continued)** S109730555

Date Received: 05/20/1998  
 Last modified date: 04/26/2004  
 Last modified by: IG  
 Comments: Not reported

Waste:  
 Manifest No: CTF0642288  
 Year: 1997  
 Waste Occurrence: 2  
 UNNA: 1897  
 Hazard Class: 6.1  
 US Dot Description: RQ WASTE TETRACHLOROETHYLENE  
 No of Containers: 001  
 Container Type: DF  
 Quantity: 195  
 Weight/Volume: P  
 Additional Description: Not reported  
 Handling Code: Not reported  
 Date Record Was Last Modified: 2004-04-26 00:00:00  
 DEO Who Last Modified Record: IG

Waste CD:  
 Manifest No: CTF0642288  
 Year: 1997  
 Waste Occurrence: 2  
 EPA Waste Code: F002  
 Recycled Waste?: False  
 Date Record Was Last Modified: 2004-04-26 00:00:00  
 DEO Who Last Modified Record: IG

Detail:  
 Year: 1997  
 Manifest ID: CTF0642288  
 TSDF EPA ID: CTD000845982  
 TSDF Name: SAFETY-KLEEN CORP  
 TSDF Address: 24 BRIXTON ST  
 TSDF City,St,Zip: WEST HARTFORD, CT 06110  
 TSDF Country: USA  
 TSDF Telephone: Not reported  
 Transport Date: 11/26/1997  
 Transporter EPA ID: ILD984908202  
 Transporter Name: SAFETY-KLEEN CORP  
 Transporter Country: USA  
 Transporter Phone: Not reported  
 Trans 2 Date: Not reported  
 Trans 2 EPA ID: Not reported  
 Trans 2 Name: Not reported  
 Trans 2 Address: Not reported  
 Trans 2 City,St,Zip: Not reported  
 Trans 2 Country: USA  
 Trans 2 Phone: Not reported  
 EPA ID: CTD981203052  
 Generator Phone: 8605841457  
 Generator Mailing Addr: 583 BROOK ST  
 Generator Mailing Town: BRISTOL

HOURLASS CLEANERS (Continued)

S109730555

Generator Mailing State: CT  
 Generator Mailing Zip: 06010  
 Generator Mailing Country: USA  
 Special Handling: Not reported  
 Discrepancies: Not reported  
 Date Shipped: 11/26/1997  
 Date Received: 11/26/1997  
 Last modified date: 04/26/2004  
 Last modified by: IG  
 Comments: Not reported

Waste:

Manifest No: CTF0458968  
 Year: 1996  
 Waste Occurrence: 1  
 UNNA: 1897  
 Hazard Class: 6.1  
 US Dot Description: RC WASTE TETRACHLOROETHYLENE  
 No of Containers: 002  
 Container Type: DF  
 Quantity: 390  
 Weight/Volume: P  
 Additional Description: Not reported  
 Handling Code: Not reported  
 Date Record Was Last Modified: 2004-04-26 00:00:00  
 DEO Who Last Modified Record: IG

Manifest No: CTF0458968  
 Year: 1996  
 Waste Occurrence: 2  
 UNNA: 1897  
 Hazard Class: 6.1  
 US Dot Description: WASTE TETRACHLOROETHYLENE  
 No of Containers: 001  
 Container Type: DM  
 Quantity: 60  
 Weight/Volume: P  
 Additional Description: Not reported  
 Handling Code: Not reported  
 Date Record Was Last Modified: 2004-04-26 00:00:00  
 DEO Who Last Modified Record: IG

Waste CD:

Manifest No: CTF0458968  
 Year: 1996  
 Waste Occurrence: 1  
 EPA Waste Code: F002  
 Recycled Waste?: False  
 Date Record Was Last Modified: 2004-04-26 00:00:00  
 DEO Who Last Modified Record: IG

Manifest No: CTF0458968  
 Year: 1996  
 Waste Occurrence: 2  
 EPA Waste Code: F002

HOURLASS CLEANERS (Continued)

S109730555

Recycled Waste?: False  
 Date Record Was Last Modified: 2004-04-26 00:00:00  
 DEO Who Last Modified Record: IG

Detail:

Year: 1996  
 Manifest ID: CTF0458968  
 TSDF EPA ID: CTD000845982  
 TSDF Name: SAFETY KLEEN SYSTEMS INC  
 TSDF Address: 24 BRXTON ST  
 TSDF City,St,Zip: WEST HARTFORD, CT 06110  
 TSDF Country: USA  
 TSDF Telephone: Not reported  
 Transport Date: 01/31/1996  
 Transporter EPA ID: ILD984908202  
 Transporter Name: SAFETY KLEEN SYSTEMS INC  
 Transporter Country: USA  
 Transporter Phone: Not reported  
 Trans 2 Date: Not reported  
 Trans 2 EPA ID: Not reported  
 Trans 2 Name: Not reported  
 Trans 2 Address: Not reported  
 Trans 2 City,St,Zip: CT  
 Trans 2 Country: USA  
 Trans 2 Phone: Not reported  
 EPA ID: CTD981203052  
 Generator Phone: 2039640896  
 Generator Mailing Addr: 583 BROOK ST  
 Generator Mailing Town: BRISTOL  
 Generator Mailing State: CT  
 Generator Mailing Zip: 06010  
 Generator Mailing Country: USA  
 Special Handling: Not reported  
 Discrepancies: Not reported  
 Date Shipped: 01/31/1996  
 Date Received: 01/31/1996  
 Last modified date: 04/26/2004  
 Last modified by: IG  
 Comments: Not reported

Waste:

Manifest No: CTF0441192  
 Year: 1995  
 Waste Occurrence: 1  
 UNNA: 1897  
 Hazard Class: 6.1  
 US Dot Description: WASTE TETRACHORETHYLENE  
 No of Containers: 001  
 Container Type: DF  
 Quantity: 195  
 Weight/Volume: P  
 Additional Description: Not reported  
 Handling Code: Not reported  
 Date Record Was Last Modified: 2004-04-26 00:00:00  
 DEO Who Last Modified Record: IG

HOURLASS CLEANERS (Continued)

S109730555

Waste CD:  
 Manifest No: CTF0441192  
 Year: 1995  
 Waste Occurrence: 1  
 EPA Waste Code: F002  
 Recycled Waste?: True  
 Date Record Was Last Modified: 2004-04-26 00:00:00  
 DEO Who Last Modified Record: IG

Detail:

Year: 1995  
 Manifest ID: CTF0441192  
 TSDF EPA ID: CTD000845982  
 TSDF Name: SAFETY KLEEN CORP 2 070 01  
 TSDF Address: 24 BRXTON ST  
 TSDF City,St,Zip: WEST HARTFORD, CT 06107  
 TSDF Country: USA  
 TSDF Telephone: Not reported  
 Transport Date: 10/05/1995  
 Transporter EPA ID: ILD984908202  
 Transporter Name: SAFETY KLEEN CORP  
 Transporter Country: USA  
 Transporter Phone: Not reported  
 Trans 2 Date: Not reported  
 Trans 2 EPA ID: Not reported  
 Trans 2 Name: Not reported  
 Trans 2 Address: Not reported  
 Trans 2 City,St,Zip: CT  
 Trans 2 Country: USA  
 Trans 2 Phone: Not reported  
 EPA ID: CTD981203052  
 Generator Phone: 2039640896  
 Generator Mailing Addr: 583 BROOK ST  
 Generator Mailing Town: BRISTOL  
 Generator Mailing State: CT  
 Generator Mailing Zip: 06010  
 Generator Mailing Country: USA  
 Special Handling: Not reported  
 Discrepancies: Yes  
 Date Shipped: 10/05/1995  
 Date Received: 10/05/1995  
 Last modified date: 04/26/2004  
 Last modified by: IG  
 Comments: Not reported

Waste:

Manifest No: MAH114389  
 Year: 1994  
 Waste Occurrence: 1  
 UNNA: 1897  
 Hazard Class: 6.1  
 US Dot Description: WASTE TETRACHLORO.  
 No of Containers: 001  
 Container Type: DF  
 Quantity: 195

HOURLASS CLEANERS (Continued)

S109730555

Weight/Volume: P  
 Additional Description: Not reported  
 Handling Code: Not reported  
 Date Record Was Last Modified: 2004-04-26 00:00:00  
 DEO Who Last Modified Record: IG

Waste CD:

Manifest No: MAH114389  
 Year: 1994  
 Waste Occurrence: 1  
 EPA Waste Code: F002  
 Recycled Waste?: True  
 Date Record Was Last Modified: 2004-04-26 00:00:00  
 DEO Who Last Modified Record: IG

Detail:

Year: 1994  
 Manifest ID: MAH114389  
 TSDF EPA ID: CTD000845982  
 TSDF Name: SAFETY KLEEN CORP 2 070 01  
 TSDF Address: 24 BRXTON ST  
 TSDF City,St,Zip: WEST HARTFORD, CT 06107  
 TSDF Country: USA  
 TSDF Telephone: Not reported  
 Transport Date: 12/12/1994  
 Transporter EPA ID: ILD984908202  
 Transporter Name: SAFETY KLEEN CORP  
 Transporter Country: USA  
 Transporter Phone: Not reported  
 Trans 2 Date: Not reported  
 Trans 2 EPA ID: Not reported  
 Trans 2 Name: Not reported  
 Trans 2 Address: Not reported  
 Trans 2 City,St,Zip: CT  
 Trans 2 Country: USA  
 Trans 2 Phone: Not reported  
 EPA ID: CTD981203052  
 Generator Phone: 2039640896  
 Generator Mailing Addr: 583 BROOK ST  
 Generator Mailing Town: BRISTOL  
 Generator Mailing State: CT  
 Generator Mailing Zip: 06010  
 Generator Mailing Country: USA  
 Special Handling: Not reported  
 Discrepancies: Yes  
 Date Shipped: 12/12/1994  
 Date Received: 12/12/1994  
 Last modified date: 04/26/2004  
 Last modified by: IG  
 Comments: Not reported

Waste:

Manifest No: CTF0216245  
 Year: 1993  
 Waste Occurrence: 1





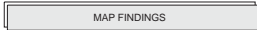
HOURLASS CLEANERS (Continued)

S109730555

UNNA: 1897  
Hazard Class: 6,1  
US Dot Description: WASTE TETRACHLOROTHYLE  
No of Containers: 001  
Container Type: DF  
Quantity: 195  
Weight/Volume: P  
Additional Description: Y  
Handling Code: S01  
Date Record Was Last Modified: 2004-04-27 00:00:00  
DEO Who Last Modified Record: IG

Waste CD:  
Manifest No: CTF0216245  
Year: 1993  
Waste Occurrence: 1  
EPA Waste Code: F002  
Recycled Waste?: True  
Date Record Was Last Modified: 2004-04-27 00:00:00  
DEO Who Last Modified Record: IG

Detail:  
Year: 1993  
Manifest ID: CTF0216245  
TSDF EPA ID: CTD000845982  
TSDF Name: SAFETY KLEEN CORP 2 070 01  
TSDF Address: 24 BRIXTON ST  
TSDF City,St,Zip: WEST HARTFORD, CT 06107  
TSDF Country: USA  
TSDF Telephone: Not reported  
Transport Date: 07/20/1993  
Transporter EPA ID: ILD984908202  
Transporter Name: SAFETY KLEEN CORP  
Transporter Country: USA  
Transporter Phone: Not reported  
Trans 2 Date: Not reported  
Trans 2 EPA ID: Not reported  
Trans 2 Name: Not reported  
Trans 2 Address: Not reported  
Trans 2 City,St,Zip: CT  
Trans 2 Country: USA  
Trans 2 Phone: Not reported  
EPA ID: CTD981203052  
Generator Phone: 2039640896  
Generator Mailing Addr: 583 BROOK ST  
Generator Mailing Town: BRISTOL  
Generator Mailing State: CT  
Generator Mailing Zip: 06010  
Generator Mailing Country: USA  
Special Handling: Yes  
Discrepancies: No  
Date Shipped: 07/20/1993  
Date Received: 07/20/1993  
Last modified date: 04/27/2004  
Last modified by: IG  
Comments: Not reported



HOURLASS CLEANERS (Continued)

S109730555

Waste:  
Manifest No: CTF0146168  
Year: 1992  
Waste Occurrence: 1  
UNNA: 1897  
Hazard Class: ORM-A  
US Dot Description: WASTE TETRACHLORO.  
No of Containers: 001  
Container Type: DF  
Quantity: 195  
Weight/Volume: P  
Additional Description: Y  
Handling Code: S01  
Date Record Was Last Modified: 2004-04-27 00:00:00  
DEO Who Last Modified Record: IG

Waste CD:  
Manifest No: CTF0146168  
Year: 1992  
Waste Occurrence: 1  
EPA Waste Code: F002  
Recycled Waste?: True  
Date Record Was Last Modified: 2004-04-27 00:00:00  
DEO Who Last Modified Record: IG

Detail:  
Year: 1992  
Manifest ID: CTF0146168  
TSDF EPA ID: CTD000845982  
TSDF Name: SAFETY KLEEN CORP 2-070-01  
TSDF Address: 24 BRIXTON ST  
TSDF City,St,Zip: WEST HARTFORD, CT 06107  
TSDF Country: USA  
TSDF Telephone: Not reported  
Transport Date: 08/26/1992  
Transporter EPA ID: ILD051060408  
Transporter Name: SAFETY KLEEN CORP (TRANSP)  
Transporter Country: USA  
Transporter Phone: Not reported  
Trans 2 Date: Not reported  
Trans 2 EPA ID: Not reported  
Trans 2 Name: Not reported  
Trans 2 Address: Not reported  
Trans 2 City,St,Zip: CT  
Trans 2 Country: USA  
Trans 2 Phone: Not reported  
EPA ID: CTD981203052  
Generator Phone: 2039640896  
Generator Mailing Addr: 583 BROOK ST  
Generator Mailing Town: BRISTOL  
Generator Mailing State: CT  
Generator Mailing Zip: 06010  
Generator Mailing Country: USA  
Special Handling: Yes  
Discrepancies: No  
Date Shipped: 08/26/1992



HOURLASS CLEANERS (Continued)

S109730555

Date Received: 08/26/1992  
Last modified date: 04/27/2004  
Last modified by: IG  
Comments: Not reported

Waste:  
Manifest No: CTF0066535  
Year: 1991  
Waste Occurrence: 1  
UNNA: 1897  
Hazard Class: ORM-A  
US Dot Description: WASTE PERC  
No of Containers: 002  
Container Type: DF  
Quantity: 390  
Weight/Volume: P  
Additional Description: N  
Handling Code: S01  
Date Record Was Last Modified: 2004-04-27 00:00:00  
DEO Who Last Modified Record: IG

Waste CD:  
Manifest No: CTF0066535  
Year: 1991  
Waste Occurrence: 1  
EPA Waste Code: F002  
Recycled Waste?: False  
Date Record Was Last Modified: 2004-04-27 00:00:00  
DEO Who Last Modified Record: IG

Detail:  
Year: 1991  
Manifest ID: CTF0066535  
TSDF EPA ID: CTD000845982  
TSDF Name: SAFETY KLEEN CORP 2-070-01  
TSDF Address: 24 BRIXTON ST  
TSDF City,St,Zip: WEST HARTFORD, CT 06107  
TSDF Country: USA  
TSDF Telephone: Not reported  
Transport Date: 05/09/1991  
Transporter EPA ID: ILD051060408  
Transporter Name: SAFETY-KLEEN CORP (TRANSPORTER ONLY)  
Transporter Country: USA  
Transporter Phone: Not reported  
Trans 2 Date: Not reported  
Trans 2 EPA ID: Not reported  
Trans 2 Name: Not reported  
Trans 2 Address: Not reported  
Trans 2 City,St,Zip: CT  
Trans 2 Country: USA  
Trans 2 Phone: Not reported  
EPA ID: CTD981203052  
Generator Phone: 2039640896  
Generator Mailing Addr: 583 BROOK ST  
Generator Mailing Town: BRISTOL



HOURLASS CLEANERS (Continued)

S109730555

Generator Mailing State: CT  
Generator Mailing Zip: 06010  
Generator Mailing Country: USA  
Special Handling: No  
Discrepancies: No  
Date Shipped: 05/09/1991  
Date Received: 05/09/1991  
Last modified date: 04/27/2004  
Last modified by: IG  
Comments: Not reported

Waste:  
Manifest No: CTF0000685  
Year: 1990  
Waste Occurrence: 1  
UNNA: 1897  
Hazard Class: ORM-A  
US Dot Description: WASTE PERC  
No of Containers: 007  
Container Type: DM  
Quantity: 420  
Weight/Volume: P  
Additional Description: Y  
Handling Code: S01  
Date Record Was Last Modified: 2004-04-27 00:00:00  
DEO Who Last Modified Record: IG

Waste CD:  
Manifest No: CTF0000685  
Year: 1990  
Waste Occurrence: 1  
EPA Waste Code: F002  
Recycled Waste?: False  
Date Record Was Last Modified: 2004-04-27 00:00:00  
DEO Who Last Modified Record: IG

Detail:  
Year: 1990  
Manifest ID: CTF0000685  
TSDF EPA ID: CTD000845982  
TSDF Name: SAFETY KLEEN CORP 2-070-01  
TSDF Address: 24 BRIXTON ST  
TSDF City,St,Zip: WEST HARTFORD, CT 06107  
TSDF Country: USA  
TSDF Telephone: Not reported  
Transport Date: 11/21/1990  
Transporter EPA ID: ILD051060408  
Transporter Name: SAFETY-KLEEN CORP (TRANSPORTER ONLY)  
Transporter Country: USA  
Transporter Phone: Not reported  
Trans 2 Date: Not reported  
Trans 2 EPA ID: Not reported  
Trans 2 Name: Not reported  
Trans 2 Address: Not reported  
Trans 2 City,St,Zip: CT

**HOURLASS CLEANERS (Continued)**

S109730555

Trans 2 Country: USA  
 Trans 2 Phone: Not reported  
 EPA ID: CTD981203052  
 Generator Phone: 2039640896  
 Generator Mailing Addr: 583 BROOK ST  
 Generator Mailing Town: BRISTOL  
 Generator Mailing State: CT  
 Generator Mailing Zip: 06010  
 Generator Mailing Country: USA  
 Special Handling: No  
 Discrepancies: No  
 Date Shipped: 11/21/1990  
 Date Received: 11/21/1990  
 Last modified date: 04/27/2004  
 Last modified by: IG  
 Comments: Not reported

**Waste:**

Manifest No: CTC0221359  
 Year: 1989  
 Waste Occurrence: 1  
 UNNA: 1897  
 Hazard Class: ORM-A  
 US Dot Description: WASTE PERCHLOROETHYLENE  
 No of Containers: 006  
 Container Type: CF  
 Quantity: 480  
 Weight/Volume: P  
 Additional Description: Y  
 Handling Code: S01  
 Date Record Was Last Modified: 2004-04-27 00:00:00  
 DEO Who Last Modified Record: IG

**Waste CD:**

Manifest No: CTC0221359  
 Year: 1989  
 Waste Occurrence: 1  
 EPA Waste Code: F002  
 Recycled Waste?: False  
 Date Record Was Last Modified: 2004-04-27 00:00:00  
 DEO Who Last Modified Record: IG

**Detail:**

Year: 1989  
 Manifest ID: CTC0221359  
 TSDF EPA ID: CTD000845982  
 TSDF Name: SAFETY KLEEN CORP 2-070-01  
 TSDF Address: 24 BRIXTON ST  
 TSDF City,St,Zip: WEST HARTFORD, CT 06107  
 TSDF Country: USA  
 TSDF Telephone: Not reported  
 Transport Date: 02/20/1989  
 Transporter EPA ID: ILD051060408  
 Transporter Name: SAFETY-KLEEN CORP (TRANSPORTER ONLY)  
 Transporter Country: USA

**HOURLASS CLEANERS (Continued)**

S109730555

Transporter Phone: Not reported  
 Trans 2 Date: Not reported  
 Trans 2 EPA ID: Not reported  
 Trans 2 Name: Not reported  
 Trans 2 Address: Not reported  
 Trans 2 City,St,Zip: CT  
 Trans 2 Country: USA  
 Trans 2 Phone: Not reported  
 EPA ID: CTD981203052  
 Generator Phone: 2039640896  
 Generator Mailing Addr: 583 BROOK ST  
 Generator Mailing Town: BRISTOL  
 Generator Mailing State: CT  
 Generator Mailing Zip: 06010  
 Generator Mailing Country: USA  
 Special Handling: Yes  
 Discrepancies: No  
 Date Shipped: 02/20/1989  
 Date Received: 02/20/1989  
 Last modified date: 04/27/2004  
 Last modified by: IG  
 Comments: Not reported

**Waste:**

Manifest No: CTC0185479  
 Year: 1988  
 Waste Occurrence: 1  
 UNNA: 1897  
 Hazard Class: ORM-A  
 US Dot Description: WASTE PERCHLOROETHYLENE  
 No of Containers: 002  
 Container Type: CF  
 Quantity: 160  
 Weight/Volume: P  
 Additional Description: Y  
 Handling Code: S01  
 Date Record Was Last Modified: 2004-04-27 00:00:00  
 DEO Who Last Modified Record: IG

**Waste CD:**

Manifest No: CTC0185479  
 Year: 1988  
 Waste Occurrence: 1  
 EPA Waste Code: F002  
 Recycled Waste?: False  
 Date Record Was Last Modified: 2004-04-27 00:00:00  
 DEO Who Last Modified Record: IG

**Detail:**

Year: 1988  
 Manifest ID: CTC0185479  
 TSDF EPA ID: CTD000845982  
 TSDF Name: SAFETY-KLEEN CORP 2-070-01  
 TSDF Address: 24 BRIXTON ST  
 TSDF City,St,Zip: WEST HARTFORD, CT 06107

**HOURLASS CLEANERS (Continued)**

S109730555

TSDF Country: USA  
 TSDF Telephone: Not reported  
 Transport Date: 10/27/1989  
 Transporter EPA ID: ILD051060408  
 Transporter Name: SAFETY-KLEEN CORP (TRANSPORTER ONLY)  
 Transporter Country: USA  
 Transporter Phone: Not reported  
 Trans 2 Date: Not reported  
 Trans 2 EPA ID: Not reported  
 Trans 2 Name: Not reported  
 Trans 2 Address: Not reported  
 Trans 2 Country: USA  
 Trans 2 Phone: Not reported  
 EPA ID: CTD981203052  
 Generator Phone: 2039640896  
 Generator Mailing Addr: 583 BROOK ST  
 Generator Mailing Town: BRISTOL  
 Generator Mailing State: CT  
 Generator Mailing Zip: 06010  
 Generator Mailing Country: USA  
 Special Handling: Yes  
 Discrepancies: No  
 Date Shipped: 10/27/1988  
 Date Received: 10/27/1988  
 Last modified date: 04/27/2004  
 Last modified by: IG  
 Comments: Not reported

**Waste:**

Manifest No: CTB0068579  
 Year: 1987  
 Waste Occurrence: 1  
 UNNA: 1897  
 Hazard Class: ORM-A  
 US Dot Description: WASTE PERCHLOROETHYLENE  
 No of Containers: 003  
 Container Type: CF  
 Quantity: 240  
 Weight/Volume: P  
 Additional Description: Y  
 Handling Code: S01  
 Date Record Was Last Modified: 2004-04-27 00:00:00  
 DEO Who Last Modified Record: IG

**Waste CD:**

Manifest No: CTB0068579  
 Year: 1987  
 Waste Occurrence: 1  
 EPA Waste Code: F002  
 Recycled Waste?: False  
 Date Record Was Last Modified: 2004-04-27 00:00:00  
 DEO Who Last Modified Record: IG

**HOURLASS CLEANERS (Continued)**

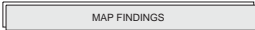
S109730555

Detail:  
 Year: 1987  
 Manifest ID: CTB0068579  
 TSDF EPA ID: CTD000845982  
 TSDF Name: SAFETY KLEEN CORP 2-070-01  
 TSDF Address: 24 BRIXTON ST  
 TSDF City,St,Zip: WEST HARTFORD, CT 06107  
 TSDF Country: USA  
 TSDF Telephone: Not reported  
 Transport Date: 02/23/1987  
 Transporter EPA ID: CTD000845982  
 Transporter Name: SAFETY KLEEN CORP 2-070-01  
 Transporter Country: USA  
 Transporter Phone: Not reported  
 Trans 2 Date: Not reported  
 Trans 2 EPA ID: Not reported  
 Trans 2 Name: Not reported  
 Trans 2 Address: Not reported  
 Trans 2 City,St,Zip: CT  
 Trans 2 Country: USA  
 Trans 2 Phone: Not reported  
 EPA ID: CTD981203052  
 Generator Phone: 2039640896  
 Generator Mailing Addr: 583 BROOK ST  
 Generator Mailing Town: BRISTOL  
 Generator Mailing State: CT  
 Generator Mailing Zip: 06010  
 Generator Mailing Country: USA  
 Special Handling: Yes  
 Discrepancies: No  
 Date Shipped: 02/23/1987  
 Date Received: 02/23/1987  
 Last modified date: 04/27/2004  
 Last modified by: IG  
 Comments: Not reported

**Waste:**

Manifest No: CTA0076628  
 Year: 1986  
 Waste Occurrence: 1  
 UNNA: 1897  
 Hazard Class: ORM-A  
 US Dot Description: WASTE PERCHLOROETHYLENE  
 No of Containers: 004  
 Container Type: DM  
 Quantity: 480  
 Weight/Volume: P  
 Additional Description: Not reported  
 Handling Code: T04  
 Date Record Was Last Modified: 2004-04-27 00:00:00  
 DEO Who Last Modified Record: IG

Manifest No: CTA0076628  
 Year: 1986  
 Waste Occurrence: 2



**HOURLASS CLEANERS (Continued)**

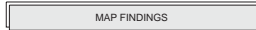
**S109730555**

UNNA: 1897  
 Hazard Class: ORM-A  
 US DoD Description: WASTE PERCHLOROETHYLENE  
 No of Containers: 003  
 Container Type: DM  
 Quantity: 220  
 Weight/Volume: F  
 Additional Description: Not reported  
 Handling Code: T04  
 Date Record Was Last Modified: 2004-04-27 00:00:00  
 DEO Who Last Modified Record: IG

Waste CD:  
 Manifest No: CTA0076628  
 Year: 1986  
 Waste Occurrence: 1  
 EPA Waste Code: F002  
 Recycled Waste?: False  
 Date Record Was Last Modified: 2004-04-27 00:00:00  
 DEO Who Last Modified Record: IG

Manifest No: CTA0076628  
 Year: 1986  
 Waste Occurrence: 2  
 EPA Waste Code: F002  
 Recycled Waste?: False  
 Date Record Was Last Modified: 2004-04-27 00:00:00  
 DEO Who Last Modified Record: IG

Detail:  
 Year: 1986  
 Manifest ID: CTA0076628  
 TSDF EPA ID: OHD980587364  
 TSDF Name: SAFETY-KLEEN CORP  
 TSDF Address: 581 MILLIKEN DR SE  
 TSDF City,St,Zip: HEBRON, OH 43205  
 TSDF Country: USA  
 TSDF Telephone: Not reported  
 Transport Date: 10/02/1986  
 Transporter EPA ID: CTD003845982  
 Transporter Name: SAFETY-KLEEN CORP 2-070-01  
 Transporter Country: USA  
 Transporter Phone: Not reported  
 Trans 2 Date: 10/09/1986  
 Trans 2 EPA ID: NJD069039626  
 Trans 2 Name: SAFETY-KLEEN CORP.  
 Trans 2 Address: Not reported  
 Trans 2 City,St,Zip: CT  
 Trans 2 Country: USA  
 Trans 2 Phone: Not reported  
 EPA ID: CTD981203052  
 Generator Phone: 2039640896  
 Generator Mailing Addr: 583 BROOK ST  
 Generator Mailing Town: BRISTOL  
 Generator Mailing State: CT  
 Generator Mailing Zip: 06010



**HOURLASS CLEANERS (Continued)**

**S109730555**

Generator Mailing Country: USA  
 Special Handling: Yes  
 Discrepancies: No  
 Date Shipped: 10/02/1986  
 Date Received: 10/09/1986  
 Last modified date: 04/27/2004  
 Last modified by: IG  
 Comments: Not reported

**J109 SW < 1/8 0.073 mi. 385 ft.**

**59 CAROL DRIVE BRISTOL, CT**

**CT SPILLS S105079752 N/A**

**Relative: Lower 259 ft.**

**Site 3 of 13 in cluster J**  
 SPILLS:  
 Year of Database: 2001  
 Case Number: 200102887  
 Who Took Spill: 207  
 Assigned To: 912  
 Report Date: 05/01/2001  
 Report Time: 20:27:00  
 Date Release: 05/01/2001  
 Time Responded: 20:27:00  
 Reported By: deputy chief lemiux  
 Phone: 860 4932896  
 Representing: bristol fire department  
 Terminated: YES  
 Recovd (Total): 0  
 Total (Water): 0  
 Facility Status: Closed  
 Continuous Spill: False  
 Released Substance: POSSIBLE BATTERY ACID  
 Qty: 0 (Gallons)  
 Emergency Measure: REFERRED TO 921 VENTED AREA  
 Water Body: Not reported  
 Discharger: Not reported  
 Telephone: Not reported  
 Responsible Party: YES  
 RP Address 1: Not reported  
 RP City,St,Zip: CT  
 Historic: False  
 Waterbody: False  
 Time Stamp: 2001-05-24 12:46:59  
 Sr Inspector: Gilmore, Pete  
 At Inspector: Ciasulo, Rich  
 User Stamp: Not reported  
 Comments: Not reported  
 Action: Other  
 Other Action: TURNED OFF CHARGER  
 Agency ID: DEP Dispatch  
 Other Agency: Not reported  
 DEP Bureau: Not reported  
 DEP Agency: Not reported  
 Agency ID: Other  
 Other Agency: 921  
 DEP Bureau: Not reported



**(Continued)**

**S105079752**

DEP Agency: Not reported  
 Cause ID: Other  
 Other Cause: OVERCHARGED BATTERY  
 Media ID: Air  
 Other Media: Not reported  
 Class ID: Private  
 Other Class: Not reported  
 Release Type: gas emission  
 Other Release: Not reported

**J110**

**WSW 8781 FARMINGTON AVENUE BRISTOL, CT**

**CT SPILLS S108792679 N/A**

**Relative: Lower 393 ft.**

**Site 4 of 13 in cluster J**  
 SPILLS:  
 Year of Database: 2007  
 Case Number: 200707015  
 Who Took Spill: 207  
 Assigned To: 924  
 Report Date: 10/29/2007  
 Report Time: 12:38:52  
 Date Release: 10/29/2007  
 Time Responded: 12:38:00  
 Reported By: tom  
 Phone: 860 4243333  
 Representing: dsp  
 Terminated: NO  
 Recovd (Total): 0  
 Total (Water): 0  
 Facility Status: CLOSED  
 Continuous Spill: False  
 Released Substance: MERCURY  
 Qty: 0 (Gallons)  
 Emergency Measure: REFERRED TO 912  
 Water Body: Not reported  
 Discharger: Not reported  
 Telephone: Not reported  
 Responsible Party: Not reported  
 RP Address 1: Not reported  
 RP City,St,Zip: CT  
 Historic: False  
 Waterbody: False  
 Time Stamp: 2007-12-05 14:54:36  
 Sr Inspector: Gilmore, Pete  
 At Inspector: Gothberg, Erik  
 User Stamp: mgranill  
 Comments: Not reported  
 Action: Referred  
 Other Action: Not reported  
 Cause ID: Other  
 Other Cause: UNKNOWN  
 Media ID: Ground Surface  
 Other Media: Not reported  
 Class ID: Private  
 Other Class: Not reported  
 Release Type: chemical



**(Continued)**

**S108792679**

Other Release: Not reported

**J111 WSW < 1/8 0.075 mi. 394 ft.**

**BROOK ST/RT 6 BRISTOL, CT**

**CT SPILLS S106142220 N/A**

**Relative: Lower 246 ft.**

**Site 5 of 13 in cluster J**  
 SPILLS:  
 Year of Database: 2004  
 Case Number: 200400680  
 Who Took Spill: 916  
 Assigned To: 916  
 Report Date: 02/03/2004  
 Report Time: 13:03:53  
 Date Release: 02/03/2004  
 Time Responded: Not reported  
 Reported By: ED LUCZKOW  
 Phone: 860 5848990  
 Representing: LEPC  
 Terminated: Not reported  
 Recovd (Total): 0  
 Total (Water): 0  
 Facility Status: Closed  
 Continuous Spill: False  
 Released Substance: ANTIFREEZE  
 Qty: 1 (Gallons)  
 Emergency Measure: Not reported  
 Water Body: Not reported  
 Discharger: FRANKS TRANSMISSION  
 Telephone: Not reported  
 Responsible Party: NO  
 RP Address 1: Not reported  
 RP City,St,Zip: CT  
 Historic: False  
 Waterbody: False  
 Time Stamp: 2004-03-09 07:39:50  
 Sr Inspector: Stavola, Rosanne  
 At Inspector: Stavola, Rosanne  
 User Stamp: Not reported  
 Comments: Not reported  
 Cause ID: Dumping  
 Other Cause: Not reported  
 Media ID: Surface Water  
 Other Media: Not reported  
 Release Type: chemical  
 Other Release: Not reported

**J112 WSW < 1/8 0.075 mi. 394 ft.**  
**FARMINGTON AVE & MIX STREET BRISTOL, CT**  
**Site 6 of 13 in cluster J**

**Relative: Lower**  
**Actual: 246 ft.**

**SPILLS:**  
Year of Database: 2006  
Case Number: 200607325  
Who Took Spill: 927  
Assigned To: 0  
Report Date: 11/16/2006  
Report Time: 12:02:46  
Date Released: 11/16/2006  
Time Responded: Not reported  
Reported By: DISP 601  
Phone: 860 5843011  
Representing: POLICE DEPT  
Terminated: YES  
Recovd (Total): 0  
Total (Water): 0  
Facility Status: CLOSED  
Continuous Spill: False  
Released Substance: #2 FUEL OIL  
Qty: 0 (Gallons)  
Emergency Measure: BEING INVESTIGATED BY POLICE DEPT., NO RESPONSE AT THIS TIME.  
Water Body: NO WATERBODY AFFECTED  
Discharger: UNKNOWN  
Telephone: Not reported  
Responsible Party: NO  
RP Address 1: Not reported  
RP City,St,Zip: CT  
Historic: False  
Waterbody: False  
Time Stamp: 2006-12-04 15:07:35  
Sr Inspector: THIGPEN, DONNELL  
At Inspector: \*NO RESPONSE  
User Stamp: mgranal  
Comments: Not reported  
Agency ID: Local Police  
Other Agency: Not reported  
DEP Bureau: Not reported  
DEP Agency: Not reported  
Agency ID: DEP Dispatch  
Other Agency: Not reported  
DEP Bureau: Not reported  
DEP Agency: Not reported  
Cause ID: Hose Failure  
Other Cause: Not reported  
Media ID: Ground Surface  
Other Media: Not reported  
Class ID: Commercial  
Other Class: Not reported  
Release Type: petroleum  
Other Release: Not reported  
Waterbody: Other  
Other Waterbody: NONE

**J113 WSW < 1/8 0.075 mi. 395 ft.**  
**871 FARMINGTON AVE BRISTOL, CT**  
**Site 7 of 13 in cluster J**

**Relative: Lower**  
**Actual: 246 ft.**

**SPILLS:**  
Year of Database: 2000  
Case Number: 200008388  
Who Took Spill: 924  
Assigned To: 0  
Report Date: 11/03/2000  
Report Time: 15:01:30  
Date Released: 11/03/2000  
Time Responded: Not reported  
Reported By: dspat  
Phone: 860 5847960  
Representing: Bristol Fire  
Terminated: Not reported  
Recovd (Total): 2  
Total (Water): 0  
Facility Status: Closed  
Continuous Spill: False  
Released Substance: MOTOR OIL  
Qty: 2 (Gallons)  
Emergency Measure: Fell off truck  
Water Body: None reported  
Discharger: Not reported  
Telephone: Not reported  
Responsible Party: YES  
RP Address 1: Not reported  
RP City,St,Zip: BRISTOL, CT 06010  
Historic: False  
Waterbody: False  
Time Stamp: 2000-11-03 16:25:39  
Sr Inspector: Gothberg, Erik  
At Inspector: \*NO RESPONSE  
User Stamp: Not reported  
Comments: Not reported  
Action: Removed  
Other Action: Not reported  
Action: Sanded  
Other Action: Not reported  
Action: Cleaned  
Other Action: Not reported  
Agency ID: DEP  
Other Agency: Not reported  
DEP Bureau: BUREAU OF WASTE MANAGEMENT  
DEP Agency: OIL AND CHEMICAL SPILL RESPONSE  
Cause ID: Other  
Other Cause: Fell off truck  
Media ID: Ground Surface  
Other Media: Not reported  
Class ID: Private  
Other Class: Not reported  
Release Type: petroleum  
Other Release: Not reported

**H114 ENE < 1/8 0.094 mi. 495 ft.**  
**FRANKS NURSERY & CRAFT 361 SCOTT SWAMP RD FARMINGTON, CT 06032**  
**Site 3 of 4 in cluster H**

**Relative: Higher**  
**Actual: 318 ft.**

**CT MANIFEST:**  
Waste:  
Manifest No: NJA3282257  
Year: 2001  
Waste Occurrence: 1  
UNNA: 2588  
Hazard Class: 6.1  
US Dot Description: pesticides solid toxic nos  
No of Containers: 002  
Container Type: CF  
Quantity: 2000  
Weight/Volume: P  
Additional Description: Not reported  
Handling Code: Not reported  
Date Record Was Last Modified: 2004-04-27 00:00:00  
DEO Who Last Modified Record: IG

**Waste CD:**  
Manifest No: NJA3282257  
Year: 2001  
Waste Occurrence: 1  
EPA Waste Code: D016  
Recycled Waste?: False  
Date Record Was Last Modified: 2004-04-27 00:00:00  
DEO Who Last Modified Record: IG

**Detail:**  
Year: 2001  
Manifest ID: NJA3282257  
TSDF EPA ID: NJD980536593  
TSDF Name: ONYX ENVIRONMENTAL SERVICES LLC  
TSDF Address: 1 EDEN LANE  
TSDF City,St,Zip: FLANDERS, NJ 07836  
TSDF Country: USA  
TSDF Telephone: Not reported  
Transport Date: 11/02/2001  
Transporter EPA ID: NYD980761191  
Transporter Name: ENVIRONMENTAL PRODUCTS & SERVICES INC  
Transporter Country: USA  
Transporter Phone: Not reported  
Trans 2 Date: Not reported  
Trans 2 EPA ID: Not reported  
Trans 2 Name: Not reported  
Trans 2 Address: Not reported  
Trans 2 City,St,Zip: CT  
Trans 2 Country: USA  
Trans 2 Phone: Not reported  
EPA ID: CTF000026179  
Generator Phone: Not reported  
Generator Mailing Addr: 361 SCOTT SWAMP RD  
Generator Mailing Town: FARMINGTON  
Generator Mailing State: CT

**FRANKS NURSERY & CRAFT (Continued)**  
Generator Mailing Zip: 06032  
Generator Mailing Country: USA  
Special Handling: Not reported  
Discrepancies: No  
Date Shipped: 11/02/2001  
Date Received: 11/05/2001  
Last modified date: 04/27/2004  
IG  
Comments: Not reported

**K115 SW < 1/8 0.095 mi. 504 ft.**  
**PURSUANT TO CGS 22A-451 EMERGENCY 618 STAFFORD AVE BRISTOL, CT**  
**Site 1 of 4 in cluster K**

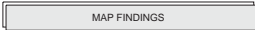
**Relative: Higher**  
**Actual: 309 ft.**

**CT MANIFEST:**  
Waste:  
Manifest No: CTF0579127  
Year: 1999  
Waste Occurrence: 1  
UNNA: 3077  
Hazard Class: 9  
US Dot Description: ENVIRONMENTALLY HAZ. SUBSTANCES,SOLID  
No of Containers: 003  
Container Type: DM  
Quantity: 900  
Weight/Volume: P  
Additional Description: Not reported  
Handling Code: Not reported  
Date Record Was Last Modified: 2004-04-26 00:00:00  
DEO Who Last Modified Record: IG

**Waste CD:**  
Manifest No: CTF0579127  
Year: 1999  
Waste Occurrence: 1  
EPA Waste Code: D001  
Recycled Waste?: False  
Date Record Was Last Modified: 2004-04-26 00:00:00  
DEO Who Last Modified Record: IG

**Detail:**  
Year: 1999  
Manifest ID: CTF0579127  
TSDF EPA ID: MAD053452637  
TSDF Name: CLEAN HARBORS OF BRAINTREE INC  
TSDF Address: 385 QUINCY AVE  
TSDF City,St,Zip: BRAINTREE, MA 02184  
TSDF Country: USA  
TSDF Telephone: Not reported  
Transport Date: 06/08/1999  
Transporter EPA ID: MAD03932250  
Transporter Name: CLEAN HARBORS ENVIR SERVICES INC  
Transporter Country: USA





**PURSUANT TO CGS 22A-451 EMERGENCY (Continued)** **S109747819**

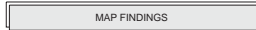
Transporter Phone: Not reported  
 Trans 2 Date: 06/11/1999  
 Trans 2 EPA ID: Not reported  
 Trans 2 Name: Not reported  
 Trans 2 Address: Not reported  
 Trans 2 City,St,Zip: CT  
 Trans 2 Country: USA  
 Trans 2 Phone: Not reported  
 EPA ID: CTF000018802  
 Generator Phone: 8607473154  
 Generator Mailing Addr: 618 STAFFORD AVE  
 Generator Mailing Town: BRISTOL  
 Generator Mailing State: CT  
 Generator Mailing Zip: Not reported  
 Generator Mailing Country: USA  
 Special Handling: Not reported  
 Discrepancies: No  
 Date Shipped: 06/08/1999  
 Date Received: 06/17/1999  
 Last modified date: 04/26/2004  
 Last modified by: IG  
 Comments: Not reported

**K116 SW < 1/8 0.095 mi. 504 ft.** **618 STAFFORD AVENUE BRISTOL, CT** **CT SPILLS S105444342 N/A**

**Relative: Higher** **Actual: 309 ft.**

**Site 2 of 4 in cluster K**

**SPILLS:**  
 Year of Database: 1999  
 Case Number: 9903679  
 Who Took Spill: 912  
 Assigned To: 924  
 Report Date: 06/08/1999  
 Report Time: 11:47:00  
 Date Release: 06/08/1999  
 Time Responded: Not reported  
 Reported By: DISPATCHER DAVE  
 Phone: 860 5847979  
 Representing: Sell  
 Terminated: YES  
 Recovd (Total): 0  
 Total (Water): 0  
 Facility Status: Closed  
 Continuous Spill: False  
 Released Substance: GASOLINE  
 Qty: 11 (Gallons)  
 Emergency Measure: CAR WITH LEAKING FUEL TANK, PRODUCT ENTERING CATCH BASIN, FD REQUESTING ASSISTANCE  
 Water Body: Not reported  
 Discharger: TRANSPORTATION  
 Telephone: Not reported  
 Responsible Party: YES  
 RP Address 1: Not reported  
 RP City,St,Zip: CT  
 Historic: False



**(Continued)** **S105444342**

Waterbody: False  
 Time Stamp: 1999-06-30 12:36:17  
 Sr Inspector: Casullo, Rich  
 At Inspector: Goldberg, Erik  
 User Stamp: Not reported  
 Comments: Not reported  
 Action: Other  
 Other Action: INVESTIGATING  
 Action: Investigated  
 Other Action: Not reported  
 Agency ID: Local Police  
 Other Agency: Not reported  
 DEP Bureau: Not reported  
 DEP Agency: Not reported  
 Agency ID: DEP Dispatch  
 Other Agency: Not reported  
 DEP Bureau: Not reported  
 DEP Agency: Not reported  
 Agency ID: LOCAL FIRE DEPARTMENT  
 Other Agency: Not reported  
 DEP Bureau: Not reported  
 DEP Agency: Not reported  
 Cause ID: Fuel Tank Failure  
 Other Cause: Not reported  
 Media ID: Surface Water  
 Other Media: Not reported  
 Media ID: Ground Surface  
 Other Media: Not reported  
 Class ID: Transportation  
 Other Class: Not reported  
 Class ID: Private  
 Other Class: Not reported  
 Release Type: petroleum  
 Other Release: Not reported

**L117 ENE < 1/8 0.097 mi. 511 ft.** **26 CASE STREET FARMINGTON, CT** **CT SPILLS S110134384 N/A**

**Relative: Higher** **Actual: 299 ft.**

**Site 1 of 3 in cluster L**

**SPILLS:**  
 Year of Database: 2010  
 Case Number: 201000051  
 Who Took Spill: 207  
 Assigned To: 0  
 Report Date: 01/05/2010  
 Report Time: 15:07:32  
 Date Release: 01/05/2010  
 Time Responded: 15:07:30  
 Reported By: ROGER FLAVELL  
 Phone: 860 8708518  
 Representing: R R LANDSCAPING  
 Terminated: YES  
 Recovd (Total): 0  
 Total (Water): 0  
 Facility Status: CLOSED  
 Continuous Spill: False



**(Continued)** **S110134384**

Released Substance: 1000 GALLON TANK  
 Qty: 0 (Gallons)  
 Emergency Measure: REMOVED TANK NO FREE PRODUCT  
 Water Body: Not reported  
 Discharger: MARJORIE CHURCHVILLE  
 Telephone: 860 6761015  
 Responsible Party: Not reported  
 RP Address 1: Not reported  
 RP City,St,Zip: CT  
 Historic: False  
 Waterbody: False  
 Time Stamp: 2010-01-05 15:11:20  
 Sr Inspector: Gilmore, Pale  
 At Inspector: \*\*NO RESPONSE  
 User Stamp: pgilmore  
 Comments: Not reported  
 Action: Removed Tank  
 Other Action: Not reported  
 Cause ID: Seepage  
 Other Cause: Not reported  
 Media ID: Ground Surface  
 Other Media: Not reported  
 Class ID: Private  
 Other Class: Not reported  
 Release Type: petroleum  
 Other Release: Not reported

**G118 West < 1/8 0.101 mi. 531 ft.** **137 COLLINS ROAD NEW BRITAIN, CT** **CT SPILLS S108792996 N/A**

**Relative: Lower** **Actual: 255 ft.**

**Site 3 of 3 in cluster G**

**SPILLS:**  
 Year of Database: 2007  
 Case Number: 200707302  
 Who Took Spill: 205  
 Assigned To: 0  
 Report Date: 11/09/2007  
 Report Time: 21:25:05  
 Date Release: 11/09/2007  
 Time Responded: 20:30:00  
 Reported By: Peter Martino  
 Phone: 860 4364363  
 Representing: Valley Oil  
 Terminated: YES  
 Recovd (Total): 0  
 Total (Water): 0  
 Facility Status: CLOSED  
 Continuous Spill: False  
 Released Substance: #2 FUEL OIL  
 Qty: 15 (Gallons)  
 Emergency Measure: sump pump affected but not activated.  
 Water Body: unknown  
 Discharger: Casiliardi  
 Telephone: 860 2238220  
 Responsible Party: YES  
 RP Address 1: Not reported



**(Continued)** **S108792996**

RP City,St,Zip: CT  
 Historic: False  
 Waterbody: False  
 Time Stamp: 2007-12-11 08:23:00  
 Sr Inspector: Cox, Michael  
 At Inspector: \*\*NO RESPONSE  
 User Stamp: mgranill  
 Comments: Not reported  
 Action: Other  
 Other Action: system shut off  
 Agency ID: DEP Dispatch  
 Other Agency: Not reported  
 DEP Bureau: Not reported  
 DEP Agency: Not reported  
 Cause ID: Transfer Line Failure  
 Other Cause: Not reported  
 Media ID: Inside Building  
 Other Media: Not reported  
 Class ID: Private  
 Other Class: Not reported  
 Release Type: petroleum  
 Other Release: Not reported  
 Waterbody: Other  
 Other Wtrbody: sump pump

**M119 SW < 1/8 0.103 mi. 542 ft.** **73 CAROL DR BRISTOL, CT** **CT SPILLS S111223911 N/A**

**Relative: Lower** **Actual: 254 ft.**

**Site 1 of 3 in cluster M**

**SPILLS:**  
 Year of Database: 2011  
 Case Number: 201103999  
 Who Took Spill: 204  
 Assigned To: 0  
 Report Date: 07/15/2011  
 Report Time: 11:50:49  
 Date Release: 07/15/2011  
 Time Responded: Not reported  
 Reported By: greg  
 Phone: 860 6656412  
 Representing: C&P  
 Terminated: YES  
 Recovd (Total): 0  
 Total (Water): 0  
 Facility Status: CLOSED  
 Continuous Spill: False  
 Released Substance: TRANSFORMER OIL  
 Qty: 3 (Gallons)  
 Emergency Measure: Not reported  
 Water Body: Not reported  
 Discharger: Not reported  
 Telephone: Not reported  
 Responsible Party: Not reported  
 RP Address 1: Not reported  
 RP City,St,Zip: CT  
 Historic: False

(Continued) S111223911  
 Waterbody: False  
 Time Stamp: 2011-07-18 16:23:10  
 Sr Inspector: tharrien\_adam  
 At Inspector: \*\*NO RESPONSE  
 User Stamp: cguzman  
 Comments: Not reported  
 Action: Contracted  
 Other Action: Not reported  
 Action: Cleaned  
 Other Action: Not reported  
 Agency ID: DEP Dispatch  
 Other Agency: Not reported  
 DEP Bureau: Not reported  
 DEP Agency: Not reported  
 Cause ID: Trans/Capac.  
 Other Cause: Not reported  
 Media ID: Ground Surface  
 Other Media: Not reported  
 Class ID: Utility  
 Other Class: Not reported  
 Release Type: dielect  
 Other Release: Not reported

(Continued) S104083109  
 Sr Inspector: Not reported  
 At Inspector: Not reported  
 User Stamp: Not reported  
 Comments: Not reported  
 Year of Database: 1992  
 Town of Spill: FARMINGTON  
 Case Number: 4594  
 OCSR Inspector: 917  
 Spill Date: 09/14/92  
 Spill Time: 15: 38  
 Report Date: 09/14/92  
 Report Time: 15: 38  
 Reported By: VIN DIPIETRO  
 Representing: TOWN OF FARMINGTON  
 Work Telephone: 203- 673- 8273  
 Home Telephone: Not reported  
 Telephone Foleff: .  
 Incident Type: PETROLEUM  
 Substance: OIL/ANTIFREEZE  
 Quantity: 10 Gallon(s)  
 Concentration: .  
 Action Desc: Not reported  
 On Going: Not reported  
 Continuous Spill: Not reported  
 Release Status: Terminated, On Going, No Decision  
 Misc Info: MEETING W/ M 9/16 OR 9/17  
 Water Body: UNK WATER COURSE  
 Other Media: Not reported  
 Release Area: Groundwater, Ground Surface  
 Total (Water): 10  
 Recovd (Water): 10  
 Recovd (Total): 10  
 Polluter Name: RESIDENT  
 Polluted Address: 358 SCOTT SWAMP RD  
 Polluted City, St, Zip: FARMINGTON, CT 6032  
 Polluter Phone: .  
 Polluter Responsibility: Polluter accepts financial responsibility  
 Unknown Polluter: Not reported  
 Cleanup Action: REMOVED  
 Dun and Bradstff: Not reported  
 UST Unit: Not reported  
 Agency Notified: Not reported  
 State Agency: Not reported  
 Notify Date: 09/14/92  
 Notify Time: Not reported  
 Other Agency: Not reported  
 Notify Other: Not reported  
 Notify Status: Not reported  
 Class1: Private  
 Other Class: Not reported  
 Cause1: Fuel Tank Failure  
 Other Cause: Not reported  
 Action1: Removed  
 Other Actions: Not reported  
 Cleanup Contractor: Not reported

L120 ENE < 1/8 0.107 mi. 567 ft. 7 WINTHROP DR FARMINGTON, CT Site 2 of 3 in cluster L  
 Relative: Higher  
 Actual: 308 ft.  
 Year of Database: 1992  
 Case Number: 4594  
 Who Took Spill: CIASULLO  
 Assigned To: Not reported  
 Report Date: 09/14/1992  
 Report Time: 15  
 Date Release: Not reported  
 Time Responded: Not reported  
 Reported By: VIN DIPIETRO  
 Phone: Not reported  
 Representing: Not reported  
 Terminated: Y  
 Recovd (Total): 10  
 Total (Water): 10  
 Facility Status: Not reported  
 Continuous Spill: Not reported  
 Released Substance: Not reported  
 Qty: 10 (Gallons)  
 Emergency Measure: Not reported  
 Water Body: UNK WATER COURSE  
 Discharger: Not reported  
 Telephone: Not reported  
 Responsible Party: Not reported  
 RP Address 1: Not reported  
 RP City, St, Zip: Not reported  
 Historic: Not reported  
 Waterbody: Not reported  
 Time Stamp: Not reported

(Continued) S104083109  
 Contractor Name: Not reported  
 Did DEP Hire Contractor: Not reported  
 Date Contractor Hired: .  
 When Contractor Requested: Not reported  
 When Contractor Arrived: Not reported  
 Who Took Spill: CIASULLO  
 Badge # of Who Received Spill: 912  
 Who Assigned Spill: EMANUELSON  
 Badge # of Who Assigned Spill: 917  
 Date Assigned: 09/14/92  
 Assigned Time: 15: 47  
 Spill Status: Closed  
 Case 113B: Not reported  
 Federal 311K: .  
 Case #1: Not reported  
 Case #2: .  
 Cost Recovery: .  
 Property Owner: Not reported  
 Property Other: .  
 Property Name: Not reported  
 Property Addr: Not reported  
 Property CSZ: .  
 Polluter: Not reported  
 Owner: Not reported  
 Operator: Not reported  
 Vehicle Make: Not reported  
 Vehicle Model: Not reported  
 Truck Reg: Not reported  
 Trail Reg: Not reported  
 Additional Info: COMPLAINT INDICATED ANTIFREEZE BEING DUMPINTO WET AREA BEHIND SCOTT SWAMP RD DISCHARGE SUBSTANCE WAS DETERMINED TO BE HEATING OIL COMING FROM SUMP IN BASEMENT OF RESIDENCE AT 358 CAUSE WAS LEAKING275 TANK OIL WAS REMOVED FROM SUMP NO FREE PRODUCT NOTED IN WET AREA ON 9/14  
 Updated: Y  
 Update Date: 09/14/92

(Continued) S104090089  
 Continuous Spill: Not reported  
 Released Substance: Not reported  
 Qty: . (Gallons)  
 Emergency Measure: Not reported  
 Water Body: Not reported  
 Discharger: Not reported  
 Telephone: Not reported  
 Responsible Party: Not reported  
 RP Address 1: Not reported  
 RP City, St, Zip: Not reported  
 Historic: Not reported  
 Waterbody: Not reported  
 Time Stamp: Not reported  
 Sr Inspector: Not reported  
 At Inspector: Not reported  
 User Stamp: Not reported  
 Comments: Not reported  
 Year of Database: 1993  
 Town of Spill: FARMINGTON  
 Case Number: 6091  
 OCSR Inspector: 915  
 Spill Date: 10/30/93  
 Spill Time: Not reported  
 Report Date: 10/30/93  
 Report Time: 9: 43  
 Reported By: TAMMY REEVES  
 Representing: APT RENTERS  
 Work Telephone: 203- 677- 6879  
 Home Telephone: 203- 676- 9802  
 Telephone Foleff: .  
 Incident Type: PETROLEUM  
 Substance: 2 FUEL OIL  
 Quantity: . Gallon(s)  
 Concentration: .  
 Action Desc: Not reported  
 On Going: Not reported  
 Continuous Spill: Not reported  
 Release Status: Terminated, Contained  
 Misc Info: 550 UST LEAKING INTO GROUND CRACK IN PIPE/TANK WATER IN TANK  
 Water Body: Not reported  
 Other Media: Not reported  
 Release Area: Ground Surface  
 Total (Water): .  
 Recovd (Water): .  
 Recovd (Total): .  
 Polluter Name: Not reported  
 Polluted Address: Not reported  
 Polluted City, St, Zip: .  
 Polluter Phone: .  
 Polluter Responsibility: Not reported  
 Unknown Responsibility: Not reported  
 Unknown Polluter: Not reported  
 Cleanup Action: NO SPILL  
 Dun and Bradstff: Not reported  
 UST Unit: Not reported  
 Agency Notified: Local Fire Marshal

L121 ENE < 1/8 0.108 mi. 571 ft. 2B WINTHROP DRIVE FARMINGTON, CT Site 3 of 3 in cluster L  
 Relative: Higher  
 Actual: 308 ft.  
 Year of Database: 1993  
 Case Number: 6091  
 Who Took Spill: Not reported  
 Assigned To: Not reported  
 Report Date: 10/30/1993  
 Report Time: 9  
 Date Release: Not reported  
 Time Responded: Not reported  
 Reported By: TAMMY REEVES  
 Phone: Not reported  
 Representing: Not reported  
 Terminated: Y  
 Recovd (Total): .  
 Total (Water): .  
 Facility Status: Not reported

(Continued) S104090089

State Agency: Not reported  
 Notify Date: 11/05/93  
 Notify Time: Not reported  
 Other Agency: Not reported  
 Notify Other: Not reported  
 Notify Status: Not reported  
 Class1: Private  
 Other Class: Not reported  
 Cause1: Ground Tank Failure  
 Other Cause: Not reported  
 Actions1: None Required  
 Other Actions: Not reported  
 Cleanup Contractor: Not reported  
 Contractor Name: Not reported  
 Did DEP Hire Contractor: Not reported  
 Date Contractor Hired: -  
 When Contractor Requested: Not reported  
 When Contractor Arrived: Not reported  
 Who Took Spill: Not reported  
 Badge # of Who Received Spill: 208  
 Who Assigned Spill: CAPUANO  
 Badge # of Who Assigned Spill: 915  
 Date Assigned: 10/30/93  
 Assigned Time: 9: 43  
 Spill Status: Closed  
 Case 1136: Not reported  
 Federal 311K: -  
 Case #1: Not reported  
 Case #2: -  
 Cost Recovery: -  
 Property Owner: Not reported  
 Property Other: -  
 Property Name: Not reported  
 Property Addr: Not reported  
 Property CSZ: -  
 Polluter: Not reported  
 Owner: Not reported  
 Operator: Not reported  
 Vehicle Make: Not reported  
 Vehicle Model: Not reported  
 Truck Reg: Not reported  
 Trail Reg: Not reported  
 Additional Info: TENANT THOUGHT TANK WAS LEAKING BUT WAS ONLY PUTTING IN 50-100 GAL AT A TIME LEVEL OF OIL WAS GOING BELOW SUCTION LINE CAUSING FURNACE TO SHUT OFF NO INDICATION OF LEAK  
 Updated: Y  
 Update Date: 10/30/93

H122 ENE < 1/8 0.113 mi. 595 ft. 360 SCOTT SWAMP RD FARMINGTON, CT 06032 EDR US Hist Cleaners 1015049124 N/A

Site 4 of 4 in cluster H  
 Relative Higher: EDR Historical Cleaners:  
 Name: EURO CLEANERS  
 Year: 2004  
 Address: 360 SCOTT SWAMP RD  
 Name: EURO CLEANERS  
 Year: 2010  
 Address: 360 SCOTT SWAMP RD  
 Name: EURO CLEANERS  
 Year: 2011  
 Address: 360 SCOTT SWAMP RD  
 Name: EURO CLEANERS  
 Year: 2012  
 Address: 360 SCOTT SWAMP RD

123 ENE < 1/8 0.114 mi. 604 ft. PEGGY LANE FARMINGTON, CT CT SPILLS S103699049 N/A

Relative Higher: SPILLS:  
 Year of Database: 1991  
 Case Number: 4476  
 Who Took Spill: SCHREICE  
 Assigned To: Not reported  
 Report Date: 10/22/1991  
 Report Time: 17  
 Date Release: Not reported  
 Time Responded: Not reported  
 Reported By: MICHAEL BLOORLD  
 Phone: Not reported  
 Representing: Not reported  
 Terminated: Not reported  
 Recovd (Total): -  
 Total (Water): -  
 Facility Status: Not reported  
 Continuous Spill: Not reported  
 Released Substance: Not reported  
 Qty: - (Gallons)  
 Emergency Measure: Not reported  
 Water Body: Not reported  
 Discharger: Not reported  
 Telephone: Not reported  
 Responsible Party: Not reported  
 RP Address 1: Not reported  
 RP City,St,Zip: Not reported  
 Historic: Not reported  
 Waterbody: Not reported  
 Time Stamp: Not reported  
 Sr Inspector: Not reported  
 At Inspector: Not reported

(Continued) S103699049

User Stamp: Not reported  
 Comments: Not reported  
 Year of Database: 1991  
 Town of Spill: FARMINGTON  
 Case Number: 4476  
 OCSRD Inspector: NR  
 Spill Date: 10/22/91  
 Spill Time: Not reported  
 Report Date: 10/22/91  
 Report Time: 17: 6  
 Reported By: MICHAEL BLOORLD  
 Representing: PRIVATE CITIZEN  
 Work Telephone: Not reported  
 Home Telephone: 203-676-1148  
 Telephone Pole#: -  
 Incident Type: OTHER  
 Substance: UNK  
 Quantity: . Gallon(s)  
 Concentration: -  
 Action Desc: Not reported  
 On Going: Not reported  
 Continuous Spill: Not reported  
 Release Status: Not reported  
 Misc Info: SIKA CHEM CORP - CALLER FND 2 55 GAL DRUMS IN WOODS CONTENTS UNK NOT LEAKING NEARLY MT POLICE OFFICER PICKED ONE UP PER MR BLOOR  
 Water Body: Not reported  
 Other Media: Not reported  
 Release Area: Not reported  
 Total (Water): -  
 Recovd (Water): -  
 Recovd (Total): -  
 Polluter Name: Not reported  
 Polluted Address: Not reported  
 Polluted City,St,Zip: -  
 Polluter Phone: -  
 Polluter Responsibility: Not reported  
 Unknown Responsibility: Not reported  
 Unknown Polluter: Yes  
 Cleanup Action: Not reported  
 Dun and Bradst#: Not reported  
 UST Unit: Not reported  
 Agency Notified: Not reported  
 State Agency: Not reported  
 Notify Date: -  
 Notify Time: Not reported  
 Other Agency: Not reported  
 Notify Other: Not reported  
 Notify Status: Not reported  
 Class1: Unknown  
 Other Class: Not reported  
 Cause1: Dumping  
 Other Cause: Not reported  
 Actions1: Referred  
 Other Actions: Other, REF TO HAZ WASTE  
 Cleanup Contractor: Not reported  
 Contractor Name: Not reported

(Continued) S103699049

Did DEP Hire Contractor: Not reported  
 Date Contractor Hired: -  
 When Contractor Requested: Not reported  
 When Contractor Arrived: Not reported  
 Who Took Spill: SCHREICE  
 Badge # of Who Received Spill: -  
 Who Assigned Spill: BURTONHW  
 Badge # of Who Assigned Spill: -  
 Date Assigned: 10/22/91  
 Assigned Time: 17: 9  
 Spill Status: Closed  
 Case 1136: Not reported  
 Federal 311K: -  
 Case #1: Not reported  
 Case #2: -  
 Cost Recovery: -  
 Property Owner: Not reported  
 Property Other: -  
 Property Name: Not reported  
 Property Addr: Not reported  
 Property CSZ: -  
 Polluter: Not reported  
 Owner: Not reported  
 Operator: Not reported  
 Vehicle Make: Not reported  
 Vehicle Model: Not reported  
 Truck Reg: Not reported  
 Trail Reg: Not reported  
 Additional Info: Not reported  
 Updated: Not reported  
 Update Date: -

H124 East < 1/8 0.121 mi. 641 ft. 33 JUNIOR RD PLAINVILLE, CT CT SPILLS S104087669 N/A

Site 1 of 2 in cluster N  
 Relative Higher: SPILLS:  
 Year of Database: 1993  
 Case Number: 3405  
 Who Took Spill: KELLEY  
 Assigned To: Not reported  
 Report Date: 06/26/1993  
 Report Time: 20  
 Date Release: Not reported  
 Time Responded: Not reported  
 Reported By: JOE SPINO  
 Phone: Not reported  
 Representing: Not reported  
 Terminated: Y  
 Recovd (Total): -  
 Total (Water): -  
 Facility Status: Not reported  
 Continuous Spill: Not reported  
 Released Substance: Not reported  
 Qty: - (Gallons)  
 Emergency Measure: Not reported

(Continued)

S104087669

Water Body: Not reported  
 Discharger: Not reported  
 Telephone: Not reported  
 Responsible Party: Not reported  
 RP Address 1: Not reported  
 RP City,St,Zip: Not reported  
 Historic: Not reported  
 Waterbody: Not reported  
 Time Stamp: Not reported  
 Sr Inspector: Not reported  
 At Inspector: Not reported  
 User Stamp: Not reported  
 Comments: Not reported  
 Year of Database:1993  
 Town of Spill: PLAINVILLE  
 Case Number: 3405  
 OCSR InspectorNR  
 Spill Date: 06/26/93  
 Spill Time: Not reported  
 Report Date: 06/26/93  
 Report Time: 20:46  
 Reported By: JOE SPINO  
 Representing: C L P  
 Work Telephone: 203-575- 2  
 Home Telephone: Not reported  
 Telephone Poles: 1744  
 Incident Type: DIELECT  
 Substance: TRANSFORMER OIL NON PCB  
 Quantity: . Gallon(s)  
 Concentration: .  
 Action Desc: Not reported  
 On Going: Not reported  
 Continuous Spill: Not reported  
 Release Status: Terminated, Contained  
 Misc Info: Not reported  
 Water Body: Not reported  
 Other Media: Not reported  
 Release Area: Ground Surface  
 Total (Water): .  
 Recovd (Water): .  
 Recovd (Total): .  
 Polluter Name: NORTHEAST UTILITIES  
 Polluted Address: Not reported  
 Polluted City,St,Zip: .  
 Polluter Phone: .  
 Polluter Responsibility: Polluter accepts financial responsibility  
 Unknown Responsibility: Not reported  
 Unknown Polluter: Not reported  
 Cleanup Action: CONTAINED/REMOVED  
 Dun and Bradst#: Not reported  
 UST Unit: Not reported  
 Agency Notified: Not reported  
 State Agency: Not reported  
 Notify Date: Not reported  
 Notify Time: Not reported  
 Other Agency: Not reported

(Continued)

S104087669

Notify Other: Not reported  
 Notify Status: Not reported  
 Class1: Utility  
 Other Class: Not reported  
 Cause1: Trans/Capacitor  
 Other Cause: Not reported  
 Actions1: Contained/Removed  
 Other Actions: Not reported  
 Cleanup Contractor: Not reported  
 Contractor Name: Not reported  
 Did DEP Hire Contractor: Not reported  
 Date Contractor Hired: .  
 When Contractor Requested: Not reported  
 When Contractor Arrived: Not reported  
 Who Took Spill: KELLEY  
 Badge # of Who Received Spill: .  
 Who Assigned Spill: NR  
 Badge # of Who Assigned Spill: .  
 Date Assigned: .  
 Assigned Time: Not reported  
 Spill Status: Closed  
 Case 1136: Not reported  
 Federal 311K: .  
 Case #1: Not reported  
 Case #2: .  
 Cost Recovery: .  
 Property Owner: Not reported  
 Property Other: .  
 Property Name: Not reported  
 Property Addr: Not reported  
 Property CSZ: .  
 Polluter: Not reported  
 Owner: Not reported  
 Operator: Not reported  
 Vehicle Make: Not reported  
 Vehicle Model: Not reported  
 Truck Reg: Not reported  
 Trail Reg: Not reported  
 Additional Info: Not reported  
 Updated: Not reported  
 Update Date: .

O125 SW < 1/8 0.122 mi. 646 ft. Relative: Higher  
 13 MATILDA DR. BRISTOL, CT Site 1 of 2 in cluster O  
 LUST: LUST Id: 5637  
 LUST Facility Id: Not reported  
 LUST Case Id: 33762  
 LUST Status: LUST Completed  
 Processing Status: Not reported  
 EPA Reportable: False  
 Motor Fuel: False  
 Diesel: False  
 Gasoline: False

CT LUST S105439702  
 CT SPILLS N/A  
 CT CPCS

(Continued)

S105439702

Other: False  
 Other Release: Not reported  
 No Release: False  
 Leak: False  
 Tank: False  
 Piping: False  
 Overfill: False  
 Removal: False  
 Incident Date: 1998-03-13 00:00:00  
 Entry Date: Not reported  
 Site Case Id: 9801423  
 UST Site Id: Not reported  
 Cost Recovery Spill Case #: Not reported  
 Old SITS Number: Not reported  
 Case Log Id: Not reported  
 Monthly Report Id: 0  
 UST Owner Id: Not reported  
 LUST Owner Id: Not reported  
 UST Event Id: 5749  
 Contact Info: Not reported  
 Contact EMail: Not reported  
 Site Contact City,St,Zip: UNKNOWN  
 2nd Contact: Not reported  
 2nd Contact EMail: Not reported  
 2nd Contact Address: Not reported  
 2nd Contact City,St,Zip: UNKNOWN  
 2nd Contact Address 2: Not reported  
 2nd Contact City 2: Not reported  
 2nd Contact Phone Number: Not reported  
 2nd Contact Fax Number: Not reported  
 2nd Contact Type: Not reported  
 Facility City Num: 17  
 Site Contact: Not reported  
 Site Contact Address: Not reported  
 Site Contact Add 2: Not reported  
 Site Contact City 2: Not reported  
 Site Contact Phone: Not reported  
 Site Contact Fax: Not reported  
 Site Contact Type: Not reported  
 Department Contact 1: Not reported  
 Department Contact 2: Not reported  
 Referral Source: Not reported  
 Offsite Source: False  
 Date Referred: Not reported  
 Emergency: False  
 Private Heating Fuel: True  
 Commercial Heating Fuel: False  
 Commercial HF < 2100 Gal.: False  
 Commercial HF > 2100 Gal.: False  
 Commercial HF - Size Unk: False  
 No LUST Site: False  
 Cost Recvry Prgm Candidate: False  
 OCSR Complete: True  
 Follow Up Flag: False  
 Alternate Water Supply: False  
 Relocation: False  
 Responsible Party: False

(Continued)

S105439702

Responsible EMail: Not reported  
 Resp Party Name: Not reported  
 Resp Party Address: Not reported  
 Resp Party City,St,Zip: Not reported  
 Resp Party Town Number: UNKNOWN  
 Resp Party Phone: Not reported  
 Resp Party Fax: Not reported  
 Resp Party Name 2: Not reported  
 Resp Party Address 2: Not reported  
 Resp Party Phone 2: Not reported  
 Investigator Id: 35  
 Follow Update: Not reported  
 Area Leveint: Not reported  
 Annual Precipitation: Not reported  
 Affected Population: Not reported  
 Population Setting: Not reported  
 Ground Water Direction: Not reported  
 Ground Water Gradient: Not reported  
 Hydro Basin: Not reported  
 Drastic: Not reported  
 Geo Setting: Not reported  
 Ground Water Classification: Not reported  
 Receptor: Not reported  
 Ground Water Flow Direction: Not reported  
 Ground Water Depth: Not reported  
 Areas Of Concern: Not reported  
 Free Product Inches: Not reported  
 Fund Date: Not reported  
 Fund Planned: No  
 Fund Obligated: No  
 Fund Outlayed: No  
 Fund Judgment: No  
 Fund Recovered: No  
 Cellar Borings: False  
 Install Micro Wells: False  
 Ground Water Sample: False  
 Soil Sample: False  
 Soil Gas: False  
 Site Inspect: False  
 Soil Excavate: False  
 Geo Probe: False  
 Survey: False  
 Potable Well Sample: False  
 Sample MWS: False  
 Ground Water Gauging: False  
 Soil Venting: False  
 Active: False  
 NOV Action: None  
 NOV Issued: Not reported  
 NOV Due: Not reported  
 NOV Received: Not reported  
 NOV Closed: Not reported  
 NOV Disc Date: Not reported  
 NOV Issued Date: Not reported  
 NOV Compliance Sched: Not reported  
 NOV Admin Order: Not reported  
 NOV Referred To Ag: Not reported



MAP FINDINGS

(Continued)

S105439702

Stop All NOV Actions: False  
 Release Invest Rpt: False  
 DEP App Letter 1: False  
 Correct Action Plan: False  
 DEP App Letter 2: False  
 Rem Sys Install: False  
 Rem Sys Install Date: Not reported  
 Closure Date: Not reported  
 Rem Sys Monitoring Rpt: False  
 Only Gwater Mon Rpts: False  
 Closure Req Rpt: False  
 DEP Closure Letter: False  
 Referred To: Not reported  
 No Wells: Not reported  
 Lph Wells: Not reported  
 User Stamp: Not reported  
 Date Stamp: Not reported  
 Correspondence: Not reported  
 Environmental Impact: Not reported  
 FollowUp: Not reported  
 GW Comments: Not reported  
 Location Desc: Not reported  
 NOV Comments: Not reported  
 Release Desc: Not reported  
 Running Comments: #2 FUEL OIL, 275 UST, TANK & SOIL REMOVAL  
 Work Performed: Not reported

SPILLS:

Year of Database: 1998  
 Case Number: 9801423  
 Who Took Spill: 914  
 Assigned To: 0  
 Report Date: 03/13/1998  
 Report Time: 10:24:19  
 Date Release: 03/13/1998  
 Time Responded: Not reported  
 Reported By: CHARLIE FREIMUTH  
 Phone: 860 5891234  
 Representing: OAKLAND MECH.  
 Terminated: YES  
 Recovd (Total): 0  
 Total (Water): 0  
 Facility Status: Closed  
 Continuous Spill: False  
 Released Substance: #2 FUEL OIL  
 Qty: 0 (Gallons)  
 Emergency Measure: 275 UST, TANK & SOIL REMOVAL  
 Water Body: N/A  
 Discharger: JOHN MCKEENNEY  
 Telephone: 860 5831682  
 Responsible Party: YES  
 RP Address 1: SAA  
 RP City,St,Zip: CT  
 Historic: False  
 Waterbody: False  
 Time Stamp: 1998-03-13 10:48:38  
 Sr Inspector: Porter, John

MAP FINDINGS

(Continued)

S105439702

At Inspector: \*\*NO RESPONSE  
 User Stamp: Not reported  
 Comments: Not reported  
 Action: Removed Tank  
 Other Action: Not reported  
 Action: Soil Removed  
 Other Action: Not reported  
 Cause ID: Inground Tank Failure  
 Other Cause: Not reported  
 Media ID: Other  
 Other Media: SOIL  
 Release Type: petroleum  
 Other Release: Not reported

CPCS:  
 Site Type: LUST  
 LUST Status: LUST Completed (DEP's significant hazard definition)  
 PTP Form: Not reported  
 Program: Not reported  
 Comments: #2 Fuel Oil, 275 Ust, Tank & Soil Removal  
 Site Type Definition: Leaking Underground Storage Tanks Completed

J126 WSW  
 < 1/8  
 0.123 mi.  
 649 ft.

CVS PHARMACY 288  
 839 FARMINGTON AVE  
 BRISTOL, CT 06010

RCRA-SQG 1014388311  
 CTR000510339

Relative: Lower  
 Actual: 248 ft.

RCRA-SQG:  
 Date form received by agency: 10/23/2012  
 Facility name: CVS PHARMACY 288  
 Facility address: 839 FARMINGTON AVE  
 BRISTOL, CT 06010  
 CTR000510339  
 EPA ID: ONE CVS DR  
 Mailing address: WOODSOCKET, RI 02895  
 WENDY L BRANT  
 Contact address: WOODSOCKET, RI 02895  
 US  
 Contact country: (401) 765-1500  
 Contact telephone: WENDY.BRANT@CVSCAREMARK.COM  
 EPA Region: 01  
 Classification: Small Small Quantity Generator  
 Description: Handler: generates more than 100 and less than 1000 kg of hazardous waste during any calendar month and accumulates less than 6000 kg of hazardous waste at any time; or generates 100 kg or less of hazardous waste during any calendar month, and accumulates more than 1000 kg of hazardous waste at any time

Owner/Operator Summary:  
 Owner/operator name: DOROTHY ROAD DEVELOPMENT LLC  
 Owner/operator address: LAWRENCE LN  
 BRISTOL, CT 06010  
 Owner/operator country: US  
 Owner/operator telephone: (860) 589-6429  
 Legal status: Private

MAP FINDINGS

CVS PHARMACY 288 (Continued)

1014388311

Owner/Operator Type: Owner  
 Owner/Op start date: 04/26/1999  
 Owner/Op end date: Not reported  
 Owner/operator name: CT CVS PHARMACY LLC  
 Owner/operator address: ONE CVS DR  
 WOODSOCKET, RI 02895  
 Owner/operator country: US  
 Owner/operator telephone: (401) 765-1500  
 Legal status: Private  
 Owner/Operator Type: Operator  
 Owner/Op start date: 05/06/1999  
 Owner/Op end date: Not reported

Handler Activities Summary:

U.S. importer of hazardous waste: No  
 Mixed waste (haz. and radioactive): No  
 Recycler of hazardous waste: No  
 Transporter of hazardous waste: No  
 Treater, storer or disposer of HW: No  
 Underground injection activity: No  
 On-site burner exemption: No  
 Furnace exemption: No  
 Used oil burner: No  
 Used oil processor: No  
 User oil refiner: No  
 Used oil fuel marketer to burner: No  
 Used oil Specification marketer: No  
 Used oil transfer facility: No  
 Used oil transporter: No

Historical Generators:

Date form received by agency: 10/05/2010  
 Facility name: CVS PHARMACY 288  
 Classification: Small Quantity Generator

Hazardous Waste Summary:

Waste code: D001  
 Waste name: IGNITABLE HAZARDOUS WASTES ARE THOSE WASTES WHICH HAVE A FLASHPOINT OF LESS THAN 140 DEGREES FAHRENHEIT AS DETERMINED BY A PENSKY-MARTENS CLOSED CUP FLASH POINT TESTER. ANOTHER METHOD OF DETERMINING THE FLASH POINT OF A WASTE IS TO REVIEW THE MATERIAL SAFETY DATA SHEET, WHICH CAN BE OBTAINED FROM THE MANUFACTURER OR DISTRIBUTOR OF THE MATERIAL. LACQUER THINNER IS AN EXAMPLE OF A COMMONLY USED SOLVENT WHICH WOULD BE CONSIDERED AS IGNITABLE HAZARDOUS WASTE.

Waste code: D002  
 Waste name: A WASTE WHICH HAS A PH OF LESS THAN 2 OR GREATER THAN 12.5 IS CONSIDERED TO BE A CORROSIVE HAZARDOUS WASTE. SODIUM HYDROXIDE, A CAUSTIC SOLUTION WITH A HIGH PH, IS OFTEN USED BY INDUSTRIES TO CLEAN OR DEGREASE PARTS. HYDROCHLORIC ACID, A SOLUTION WITH A LOW PH, IS USED BY MANY INDUSTRIES TO CLEAN METAL PARTS PRIOR TO PAINTING. WHEN THESE CAUSTIC OR ACID SOLUTIONS BECOME CONTAMINATED AND MUST BE DISPOSED, THE WASTE WOULD BE A CORROSIVE HAZARDOUS WASTE.

Waste code: D011

MAP FINDINGS

CVS PHARMACY 288 (Continued)

1014388311

Waste name: SILVER  
 Waste code: P001  
 Waste name: 2H-1-BENZOPYRAN-2-ONE, 4-HYDROXY-3-(3-OXO-1-PHENYLBUTYL)-, & SALTS, WHEN PRESENT AT CONCENTRATIONS GREATER THAN 0.3%  
 Waste code: P042  
 Waste name: 1,2-BENZENEDIOL, 4-[1-HYDROXY-2-(METHYLAMINO)ETHYL]-, (R)-  
 Waste code: P075  
 Waste name: NICOTINE, & SALTS  
 Waste code: P081  
 Waste name: NITROGLYCERINE (R)  
 Violation Status: No violations found

P127 ENE  
 1/8-1/4  
 0.127 mi.  
 672 ft.

358 SCOTT SWAMP RD  
 FARMINGTON, CT

CT SPILLS S106890291  
 N/A

Relative: Higher  
 Actual: 315 ft.

Site 1 of 12 in cluster P  
 SPILLS:  
 Year of Database: 2005  
 Case Number: 200502284  
 Who Took Spill: 916  
 Assigned To: 0  
 Report Date: 04/18/2005  
 Report Time: 08:48:42  
 Date Release: 04/15/2005  
 Time Responded: Not reported  
 Reported By: CHRIS HERMANN  
 Phone: 860 5433354  
 Representing: HERMANN & SONS  
 Terminated: YES  
 Recovd (Total): 0  
 Total (Water): 0  
 Facility Status: Closed  
 Continuous Spill: False  
 Released Substance: #2 FUEL OIL  
 Qty: 0 (Gallons)  
 Emergency Measure: 550 LUST REMOVED, SOIL REMOVED  
 Water Body: Not reported  
 Discharger: DIMITRI DIAKOGIANNIS  
 Telephone: 860 6788511  
 Responsible Party: YES  
 RP Address 1: Not reported  
 RP City,St,Zip: CT  
 Historic: False  
 Waterbody: False  
 Time Stamp: 2005-04-18 08:51:47  
 Sr Inspector: Stavola, Rosanne  
 At Inspector: \*\*NO RESPONSE  
 User Stamp: Not reported  
 Comments: Not reported  
 Action: Removed Tank  
 Other Action: Not reported  
 Action: Soil Removed

(Continued) S106890291  
 Other Action: Not reported  
 Cause ID: Inground Tank Failure  
 Other Cause: Not reported  
 Media ID: Ground Surface  
 Other Media: Not reported  
 Class ID: Private  
 Other Class: Not reported  
 Release Type: petroleum  
 Other Release: Not reported

Q128 SW 1/8-1/4 0.129 mi. 679 ft. 66 BETHS AVE. BRISTOL, CT Site 1 of 2 in cluster Q  
 Relative: Lower  
 Actual: 268 ft.  
 SPILLS:  
 Year of Database: 2001  
 Case Number: 200103187  
 Who Took Spill: 917  
 Assigned To: 0  
 Report Date: 05/11/2001  
 Report Time: 08:37:59  
 Date Release: 05/11/2001  
 Time Responded: Not reported  
 Reported By: TIM SLATER  
 Phone: 203 2712233  
 Representing: EXCAVATION TECH  
 Terminated: YES  
 Recovd (Total): 0  
 Total (Water): 0  
 Facility Status: Closed  
 Continuous Spill: False  
 Released Substance: #2 FUEL OIL  
 Qty: 0 (Gallons)  
 Emergency Measure: 10K REMOVAL  
 Water Body: NA  
 Discharger: MARWOOD APTS CO-OP INC.  
 Telephone: 860 5855408  
 Responsible Party: YES  
 RP Address 1: Not reported  
 RP City,St,Zip: CT  
 Historic: False  
 Waterbody: False  
 Time Stamp: 2001-05-11 08:53:16  
 Sr Inspector: Emanuelson, Brian  
 At Inspector: "NO RESPONSE"  
 User Stamp: Not reported  
 Comments: Not reported  
 Action: Removed Tank  
 Other Action: Not reported  
 Agency ID: Local Fire Marshal  
 Other Agency: Not reported  
 DEP Bureau: Not reported  
 DEP Agency: Not reported  
 Agency ID: DEP  
 Other Agency: Not reported  
 DEP Bureau: BUREAU OF WASTE MANAGEMENT

(Continued) S105080047  
 DEP Agency: OIL AND CHEMICAL SPILL RESPONSE  
 Cause ID: Other  
 Other Cause: TANK 20-YEARS  
 Media ID: Other  
 Other Media: SOIL SUBSURFACE  
 Class ID: Commercial  
 Other Class: Not reported  
 Release Type: petroleum  
 Other Release: Not reported  
 Waterbody: Other  
 Other Wtrbody: NA

I129 West 1/8-1/4 0.129 mi. 680 ft. 820 STAFFORD AVE/ # 15 BRISTOL, CT Site 2 of 2 in cluster I  
 Relative: Lower  
 Actual: 272 ft.  
 SPILLS:  
 Year of Database: 2000  
 Case Number: 200003455  
 Who Took Spill: 209  
 Assigned To: 924  
 Report Date: 05/19/2000  
 Report Time: 18:35:22  
 Date Release: 05/19/2000  
 Time Responded: Not reported  
 Reported By: jan kowak  
 Phone: 860 5834718  
 Representing: Self  
 Terminated: YES  
 Recovd (Total): 0  
 Total (Water): 0  
 Facility Status: Closed  
 Continuous Spill: False  
 Released Substance: MERCURY  
 Qty: 0 (Gallons)  
 Emergency Measure: 5 CC'S  
 Water Body: none  
 Discharger: Not reported  
 Telephone: Not reported  
 Responsible Party: YES  
 RP Address 1: Not reported  
 RP City,St,Zip: CT  
 Historic: False  
 Waterbody: False  
 Time Stamp: 2000-07-03 12:49:45  
 Sr Inspector: RODE, MATT  
 At Inspector: Gothberg, Erik  
 User Stamp: Not reported  
 Comments: Not reported  
 Action: Contained  
 Other Action: Not reported  
 Agency ID: DEP Dispatch  
 Other Agency: Not reported  
 DEP Bureau: Not reported  
 Agency ID: Not reported  
 Other Agency: Other

(Continued) S10426452  
 Other Agency: haz mat 903  
 DEP Bureau: Not reported  
 DEP Agency: Not reported  
 Cause ID: Other  
 Other Cause: broken blood pressure unit  
 Media ID: Ground Surface  
 Other Media: Not reported  
 Class ID: Private  
 Other Class: Not reported  
 Release Type: chemical  
 Other Release: Not reported  
 Waterbody: Other  
 Other Wtrbody: none

M130 SW 1/8-1/4 0.131 mi. 692 ft. 533 BROOKE STREET BRISTOL, CT Site 2 of 3 in cluster M  
 Relative: Lower  
 Actual: 246 ft.  
 SPILLS:  
 Year of Database: 2007  
 Case Number: 200702333  
 Who Took Spill: 203  
 Assigned To: 927  
 Report Date: 04/17/2007  
 Report Time: 22:58:21  
 Date Release: 04/17/2007  
 Time Responded: Not reported  
 Reported By: dsp 613  
 Phone: 860 5843011  
 Representing: bristol fire  
 Terminated: NO  
 Recovd (Total): 0  
 Total (Water): 0  
 Facility Status: CLOSED  
 Continuous Spill: False  
 Released Substance: #2 FUEL OIL  
 Qty: 0 (Gallons)  
 Emergency Measure: Unknown amount of fuel leaking from a 275 gallon tank in basement mixed with flood rain water and a sump pump in the basement. FD on scene, venting, called in initially as a medical, requesting callback.  
 Water Body: sump pump, water  
 Discharger: Not reported  
 Telephone: Not reported  
 Responsible Party: YES  
 RP Address 1: Not reported  
 RP City,St,Zip: CT  
 Historic: False  
 Waterbody: False  
 Time Stamp: 2007-05-16 08:22:12  
 Sr Inspector: Joan Staron  
 At Inspector: THIGPEN, DONNELL  
 User Stamp: mgranill  
 Comments: Not reported  
 Action: Other  
 Other Action: venting at this time  
 Agency ID: Local Police

(Continued) S108482763  
 Other Agency: Not reported  
 DEP Bureau: Not reported  
 DEP Agency: Not reported  
 Agency ID: DEP Dispatch  
 Other Agency: Not reported  
 DEP Bureau: Not reported  
 DEP Agency: Not reported  
 Agency ID: LOCAL FIRE DEPARTMENT  
 Other Agency: Not reported  
 DEP Bureau: Not reported  
 DEP Agency: Not reported  
 Cause ID: Above Ground Tank Failure  
 Other Cause: Not reported  
 Cause ID: Natural  
 Other Cause: Not reported  
 Media ID: Inside Building  
 Other Media: Not reported  
 Media ID: Other  
 Other Media: basement  
 Class ID: Private  
 Other Class: Not reported  
 Release Type: petroleum  
 Other Release: Not reported  
 Waterbody: Groundwater  
 Other Wtrbody: Not reported  
 Waterbody: Other  
 Other Wtrbody: sump pump

P131 ENE 1/8-1/4 0.139 mi. 732 ft. 353 SCOTT SWAMP ROAD - COLLINADE SHOPPING CENTER FARMINGTON, CT Site 2 of 12 in cluster P  
 Relative: Higher  
 Actual: 315 ft.  
 SPILLS:  
 Year of Database: 2007  
 Case Number: 200702659  
 Who Took Spill: 205  
 Assigned To: 927  
 Report Date: 04/30/2007  
 Report Time: 15:46:20  
 Date Release: 04/30/2007  
 Time Responded: Not reported  
 Reported By: mike boucher  
 Phone: 860 6752400  
 Representing: Farmington FD  
 Terminated: YES  
 Recovd (Total): 0  
 Total (Water): 0  
 Facility Status: CLOSED  
 Continuous Spill: False  
 Released Substance: POSSIBLE COOKING OIL  
 Qty: 0 (Gallons)  
 Emergency Measure: 55 gal drum in the rear of center leaking, Vinnie D'Petro 860-306-0760.  
 Water Body: n/a  
 Discharger: Not reported  
 Telephone: Not reported

(Continued)

S108483091

CUMBERLAND FARMS #676 (Continued)

U003518396

Responsible Party: Not reported  
 RP Address 1: Not reported  
 RP City, St, Zip: CT  
 Historic: False  
 Waterbody: False  
 Time Stamp: 2007-05-14 15:21:12  
 Sr Inspector: Cox, Michael  
 At Inspector: THIGPEN, DONNELL  
 User Stamp: mgranill  
 Comments: Not reported  
 Action: Other  
 Other Action: Investigating  
 Action: Investigated  
 Other Action: Not reported  
 Cause ID: Dumping  
 Other Cause: Not reported  
 Media ID: Ground Surface  
 Other Media: Not reported  
 Class ID: Commercial  
 Other Class: Not reported  
 Release Type: petroleum  
 Other Release: Not reported  
 Waterbody: Other  
 Other Wtrbody: unknown

Tank ID: 5238-10  
 Compartment ID: 5238-10  
 Compartment Num: 1  
 Alt. Tank ID: DGR1  
**Tank Status:** Currently In Use  
 Tank Material: Fiberglass Reinforced Plastic  
 Secondary Material: Double-Walled  
 Capacity: 15000  
 Substance: Gasoline  
 Date Installed: 07/01/2008  
 Date Last Used: Not reported  
**Closure Status:** Not reported  
 Pipe Material: Rigid Fiberglass Reinforced Plastic  
 Pipe Mode Description: Double-Walled  
 Spill Installed: Spill Bucket  
 Overfill Installed: Ball Float Device

Tank ID: 5238-11  
 Compartment ID: 5238-11  
 Compartment Num: 1  
 Alt. Tank ID: D7R1  
**Tank Status:** Currently In Use  
 Tank Material: Fiberglass Reinforced Plastic  
 Secondary Material: Double-Walled  
 Capacity: 10000  
 Substance: Gasoline  
 Date Installed: 07/01/2008  
 Date Last Used: Not reported  
**Closure Status:** Not reported  
 Pipe Material: Rigid Fiberglass Reinforced Plastic  
 Pipe Mode Description: Double-Walled  
 Spill Installed: Spill Bucket  
 Overfill Installed: Ball Float Device

Tank ID: 5238-2  
 Compartment ID: 5238-2  
 Compartment Num: 1  
 Alt. Tank ID: A1R1  
**Tank Status:** Permanently Closed  
 Tank Material: Coated & Cathodically Protected Steel (sti-P3)  
 Secondary Material: Not reported  
 Capacity: 8000  
 Substance: Gasoline  
 Date Installed: 05/01/1988  
 Date Last Used: 06/01/2008  
**Closure Status:** Tank was Removed From Ground  
 Pipe Material: Other (Specify)  
 Pipe Mode Description: Not reported  
 Spill Installed: Spill Bucket  
 Overfill Installed: Not reported

Tank ID: 5238-3  
 Compartment ID: 5238-3  
 Compartment Num: 1

P132 CUMBERLAND FARMS #676 CT UST U003518396  
 ENE 352 SCOTT SWAMP RD FARMINGTON, CT 06032 N/A  
 1/8-1/4 mi.  
 732 ft. Site 3 of 12 in cluster P

Relative: UST:  
 Higher Facility Id: 52-5238  
 Latitude: Not reported  
 Longitude: Not reported  
 Owner: CUMBERLAND FARMS, INC.  
 Owner Address: 100 Crossing Blvd  
 Owner Address 2: Not reported  
 Owner City, St, Zip: Framingham, MA 017025401

Tank ID: 5238-1  
 Compartment ID: 5238-1  
 Compartment Num: 1  
 Alt. Tank ID: A1  
**Tank Status:** Permanently Closed  
 Tank Material: Asphalt Coated or Bare Steel  
 Secondary Material: Not reported  
 Capacity: 5000  
 Substance: Gasoline  
 Date Installed: 05/01/1959  
 Date Last Used: 05/01/1988  
**Closure Status:** Tank was Removed From Ground  
 Pipe Material: Bare or Galvanized Steel  
 Pipe Mode Description: Not reported  
 Spill Installed: Not reported  
 Overfill Installed: Not reported

CUMBERLAND FARMS #676 (Continued)

U003518396

CUMBERLAND FARMS #676 (Continued)

U003518396

Alt. Tank ID: A2  
**Tank Status:** Permanently Closed  
 Tank Material: Asphalt Coated or Bare Steel  
 Secondary Material: Not reported  
 Capacity: 5000  
 Substance: Gasoline  
 Date Installed: 05/01/1959  
 Date Last Used: 05/01/1988  
**Closure Status:** Tank was Removed From Ground  
 Pipe Material: Bare or Galvanized Steel  
 Pipe Mode Description: Not reported  
 Spill Installed: Not reported  
 Overfill Installed: Not reported

Secondary Material: Not reported  
 Capacity: 4000  
 Substance: Gasoline  
 Date Installed: 05/01/1976  
 Date Last Used: 05/01/1988  
**Closure Status:** Tank was Removed From Ground  
 Pipe Material: Bare or Galvanized Steel  
 Pipe Mode Description: Not reported  
 Spill Installed: Not reported  
 Overfill Installed: Not reported

Tank ID: 5238-4  
 Compartment ID: 5238-4  
 Compartment Num: 1  
 Alt. Tank ID: B3  
**Tank Status:** Permanently Closed  
 Tank Material: Asphalt Coated or Bare Steel  
 Secondary Material: Not reported  
 Capacity: 4000  
 Substance: Gasoline  
 Date Installed: 05/01/1976  
 Date Last Used: 05/01/1988  
**Closure Status:** Tank was Removed From Ground  
 Pipe Material: Bare or Galvanized Steel  
 Pipe Mode Description: Not reported  
 Spill Installed: Not reported  
 Overfill Installed: Not reported

Tank ID: 5238-7  
 Compartment ID: 5238-7  
 Compartment Num: 1  
 Alt. Tank ID: C4R1  
**Tank Status:** Permanently Closed  
 Tank Material: Coated & Cathodically Protected Steel (sti-P3)  
 Secondary Material: Not reported  
 Capacity: 8000  
 Substance: Gasoline  
 Date Installed: 05/01/1988  
 Date Last Used: 06/01/2008  
**Closure Status:** Tank was Removed From Ground  
 Pipe Material: Other (Specify)  
 Pipe Mode Description: Not reported  
 Spill Installed: Spill Bucket  
 Overfill Installed: Not reported

Tank ID: 5238-5  
 Compartment ID: 5238-5  
 Compartment Num: 1  
 Alt. Tank ID: B3R1  
**Tank Status:** Permanently Closed  
 Tank Material: Coated & Cathodically Protected Steel (sti-P3)  
 Secondary Material: Not reported  
 Capacity: 8000  
 Substance: Gasoline  
 Date Installed: 05/01/1988  
 Date Last Used: 06/01/2008  
**Closure Status:** Tank was Removed From Ground  
 Pipe Material: Other (Specify)  
 Pipe Mode Description: Not reported  
 Spill Installed: Spill Bucket  
 Overfill Installed: Not reported

Tank ID: 5238-8  
 Compartment ID: 5238-8  
 Compartment Num: 1  
 Alt. Tank ID: D5  
**Tank Status:** Permanently Closed  
 Tank Material: Asphalt Coated or Bare Steel  
 Secondary Material: Not reported  
 Capacity: 550  
 Substance: Heating Oil  
 Date Installed: 01/01/1979  
 Date Last Used: 11/01/1993  
**Closure Status:** Tank was Removed From Ground  
 Pipe Material: Not reported  
 Pipe Mode Description: Not reported  
 Spill Installed: Not reported  
 Overfill Installed: Not reported

Tank ID: 5238-6  
 Compartment ID: 5238-6  
 Compartment Num: 1  
 Alt. Tank ID: C4  
**Tank Status:** Permanently Closed  
 Tank Material: Asphalt Coated or Bare Steel

Tank ID: 5238-9  
 Compartment ID: 5238-9  
 Compartment Num: 1  
 Alt. Tank ID: D5R1  
**Tank Status:** Permanently Closed  
 Tank Material: Asphalt Coated or Bare Steel  
 Secondary Material: Not reported  
 Capacity: 550  
 Substance: Heating Oil

CUMBERLAND FARMS #676 (Continued)

U003518396

Date Installed: 10/01/1993  
 Date Last Used: 06/01/2008  
 Closure Status: Tank was Removed From Ground  
 Pipe Material: Bare or Galvanized Steel  
 Pipe Mode Description: Cathodically Protected  
 Spill Installed: Not reported  
 Overfill Installed: Not reported

Tank ID: 9401b58e-9961-4a71-a36f-a2abdd1481c3  
 Compartment ID: bfda6727-380d-497c-b0c1-cfc22ac43001  
 Compartment Num: 1  
 Alt Tank ID: DSR1  
 Tank Status: Currently In Use  
 Tank Material: Fiberglass Reinforced Plastic  
 Secondary Material: Double-Walled  
 Capacity: 8000  
 Substance: Gasoline  
 Date Installed: 07/25/2008  
 Date Last Used: Not reported  
 Closure Status: Not reported  
 Pipe Material: Rigid Fiberglass Reinforced Plastic  
 Pipe Mode Description: Double-Walled  
 Spill Installed: Spill Bucket  
 Overfill Installed: Ball Float Device

P133 ENE 1/8-1/4 0.139 mi. 732 ft. Site 4 of 12 in cluster P

EDR US Hist Cleaners 1015048276 N/A

Relative: Higher  
 Actual: 315 ft.

EDR Historical Cleaners:  
 Name: EURO CLEANERS & TAILORS  
 Year: 1999  
 Address: 353 SCOTT SWAMP RD

Name: EURO CLEANERS & TAILORS  
 Year: 2000  
 Address: 353 SCOTT SWAMP RD

Name: EURO CLEANERS & TAILORS  
 Year: 2003  
 Address: 353 SCOTT SWAMP RD

P134 ENE 1/8-1/4 0.139 mi. 732 ft. Site 5 of 12 in cluster P

CT SDADB CT PROPERTY S104563068 N/A

Relative: Higher  
 Actual: 315 ft.

Site Discovery and Assessment:  
 Facility ID: 4178  
 Rem Master ID: 4440  
 PTP Id: 622  
 WPC Number: Not reported

EURO CLEANERS (Continued)

S104563068

Postal District: Not reported  
 Latitude: Not reported  
 Longitude: Not reported  
 Lat/Long Determined By: Not reported  
 Ground Water Quality Classification: Not reported  
 Surface Water Quality Classification: Not reported  
 Waste Type: Not reported  
 Disposal: Not reported  
 Sample Data Available: False  
 Updated By: Not reported  
 Update Program: Not reported  
 Updated: Not reported  
 Date Created: Not reported  
 Duplicate: False  
 EPA CERCLIS Id: Not reported  
 Number EPA RCORIS Id: Not reported  
 Site on EPA's CERCLIS: Not reported  
 Site Archived from CERCLIS: Not reported  
 Archive Date: Not reported  
 EPA's Removal at Site: Not reported  
 Deferred to another EPA Program: Not reported  
 EPA Env Priority Initiative Site: Not reported  
 Federal Facility: Not reported  
 Site on EPA's National Priority List: Not reported  
 Part of an NPL site: Not reported  
 RCRA Generator Status: Not reported  
 RCRA Permit Status: Not reported  
 Referral Id: 4329  
 Source of referral: PTP  
 Date Received: 5/3/1996  
 Staff Assigned: Not reported  
 Remediation Program: PTP  
 Date dt\_assigned: Not reported  
 Remediation Complete Approved DEP/verified by LEP: 5/3/1996  
 Outcome: PTP  
 Remedial Id: Not reported  
 PTP Id: Not reported  
 Remediation Program: Not reported  
 Remediation Program Entered: Not reported  
 Staff Assigned: Not reported  
 Remediation Program: Not reported  
 Date dt\_assign: Not reported  
 Project Phase: Not reported  
 Order issued: Not reported  
 Order Number: Not reported  
 Date order issued: Not reported  
 Remedial Investigation Start: Not reported  
 Remedial Investigation Completed: Not reported  
 Remedial Design Start: Not reported  
 Remedial Design complet: Not reported  
 Remedial Action Start: Not reported  
 Remedial Action Completed: Not reported  
 Date Oper/ maintenance Started: Not reported  
 GW monitoring: Not reported  
 Remediation complete Approved DEP/verified by LEP: Not reported  
 Order Id: Not reported  
 Order Number: Not reported

EURO CLEANERS (Continued)

S104563068

Date order issued: Not reported  
 Staff Assigned: Not reported  
 Type of Order: Not reported  
 Order Respondent: Not reported  
 Admin Appeal Date: Not reported  
 Date of Admin Appeal Ruling: Not reported  
 Date of Admin Appeal Ruling: Not reported  
 Date of Final Order: Not reported  
 Date of Court Appeal: Not reported  
 Date of Court Ruling: Not reported  
 Date of Court Ruling: Not reported  
 Date Order Modified: Not reported  
 Date Referred to AG: Not reported  
 Judgement: Not reported  
 Date of AGR judgement: Not reported  
 Penalty assessed: Not reported  
 Order Complete: Not reported  
 In compliance: Not reported  
 Comments: Not reported

CT Property:

Seller Name: Bristol Financial Serv.  
 Buyer Name: Joseph Sullo  
 Certifying Party: Bristol Financial Serv.  
 Certifying Attention Person: Not reported  
 Title Of Certifying Person: Not reported  
 Certifying Person Address: Not reported  
 Certifying Person City, St, Zip: Not reported  
 Property Transfer Forms: Form I (DEP-PERD-PTP-201) when no release of hazardous waste has occurred at the parcel being transferred.

Date Received: 05/03/1996  
 Ackn Date: 06/07/1996  
 Determination Date: Not reported  
 LEP Verified/DEP Approval Date: Not reported  
 Rem Id: 1756  
 Remediation Location Id: 2874  
 Date Entered: Not reported  
 Program: Property Transfer Program  
 GAO Site: False  
 Staff Full Name: Not reported  
 Super/Date: Not reported  
 Stage Of Project: Not reported  
 RP Level Of Activity: Not reported  
 RP Needed Level Of Activity: Not reported  
 Staff Level Of Activity: Not reported  
 Staff Needed Level Of Activity: Not reported  
 Public Interest: Not reported  
 PRP Cooperation: Not reported  
 Enforcement Status: Not reported  
 Level Of Complexity: Not reported  
 Complex Eng Or Sci: False  
 Complex Due To Public Involvement: False  
 Politically Complex: False  
 Complex Enforcement: False  
 Coordination With Other Bureaus: False  
 EPA Involvement: False  
 Staff Preference: Not reported

EURO CLEANERS (Continued)

S104563068

Readiness For Transfer: Not reported  
 Project Transfer Time: Not reported  
 Transfer Comments: Not reported  
 Staff As Of July 2000: Not reported  
 Initial Staff: Not reported  
 Type Of Transfer: Not reported  
 Salutation: Not reported  
 Relationship To Transfer: Not reported  
 Audit Date: Not reported  
 Verif Type: Not reported  
 Audit Outcome: Not reported  
 GW: Not reported  
 Basin: Not reported  
 1st Payment: 200  
 Pay Tag1: Not reported  
 2nd Payment: Not reported  
 Pay Tag2: Not reported  
 RTN: 05/14/1996  
 Revised: 05/29/1996  
 ECAF Received: Not reported  
 Old Determination Date: Not reported  
 Redeterminationdate: Not reported  
 Previous Determination: Not reported  
 Monitoringoption: Not reported  
 Postremedialmonitoring: Not reported  
 Schedule Of I/R: Not reported  
 Schedule Overdue: Not reported  
 Aprvl Sched: Not reported  
 Yr 1 Report: Not reported  
 Yr 2 Report: Not reported  
 Report Overdue: Not reported  
 Ext Aprvl Sched: Not reported  
 License #: Not reported  
 Project Phase: Not reported  
 PT Comments: Not reported  
 EPA Id Number: Not reported  
 GW Class: Not reported  
 SW Class: Not reported  
 AOC/O: Not reported  
 Water Lead(Y Or N): Not reported  
 Priority: Not reported  
 Project Status(A, I Or D): Not reported  
 Last Updated: Not reported  
 SR Comments: Not reported  
 Priority Or Work-Load: Not reported  
 Status: Not reported  
 Notes: Not reported  
 Special Project Name: Not reported  
 Special Project Comments: Not reported  
 DOT Project: Not reported  
 Pt Counter: Not reported  
 Project Complete: False  
 Project Inactive: False  
 Int Deposit #: Not reported  
 Deposit #: Not reported  
 Spill Case #: Not reported  
 Diversion Id: Not reported

MAP FINDINGS

EURO CLEANERS (Continued)

S104563068

Public Notice: Not reported  
 RAP Received: Not reported  
 RAP Approved: Not reported  
 Compliance Category: Not reported  
 Delete Record: False  
 ECAF Reviewed By: Not reported  
 Not Locatable: False  
 Primary Address: True  
 AKA Site Name: False  
 Primary Site Name: True  
 AKA Site Address: False  
 Lead: Not reported  
 Seller Name: Joseph Sullo  
 Buyer Name: Scott Swamp Property, LLC  
 Certifying Party: Joseph Sullo  
 Certifying Attention Person: Joseph Sullo  
 Title Of Certifying Person: Owner  
 Certifying Person Address: 312 Murphy Road  
 Certifying Person City, St, Zip: Hartford, CT 06114  
 Property Transfer Forms: Form I (DEP-PERD-PTP-201) when no release of hazardous waste has occurred at the parcel being transferred.  
 Date Received: 03/24/2010  
 Ackn Date: 12/14/2010  
 Determination Date: Not reported  
 LEP Verified/DEP Approval Date: Not reported  
 Rem Id: 9716  
 Remediation Location Id: 2874  
 Date Entered: 03/29/2010  
 Program: Property Transfer Program  
 GAO Site: False  
 Staff Full Name: Not reported  
 Super/Date: Not reported  
 Stage Of Project: Not reported  
 RP Level Of Activity: Not reported  
 RP Needed Level Of Activity: Not reported  
 Staff Level Of Activity: Not reported  
 Staff Needed Level Of Activity: Not reported  
 Public Interest: Not reported  
 PRP Cooperation: Not reported  
 Enforcement Status: Not reported  
 Level Of Complexity: Not reported  
 Complex Eng Or Sci: False  
 Complex Due To Public Involvement: False  
 Politically Complex: False  
 Complex Enforcement: False  
 Coordination With Other Bureaus: False  
 EPA Involvement: False  
 Staff Preference: Not reported  
 Readiness For Transfer: Not reported  
 Project Transfer Time: Not reported  
 Transfer Comments: Not reported  
 Staff As Of July 2000: Not reported  
 Initial Staff: Not reported  
 Type Of Transfer: real estate  
 Salutation: Mr. Sullo  
 Relationship To Transfer: Not reported

MAP FINDINGS

EURO CLEANERS (Continued)

S104563068

Audit Date: Not reported  
 Verif Type: Not reported  
 Audit Outcome: Not reported  
 GW: GA  
 Basin: Not reported  
 1st Payment: 375  
 Pay Tag 1: 6139  
 2nd Payment: Not reported  
 Pay Tag 2: Not reported  
 RTN: 04/05/2010  
 Revised: 08/26/2010  
 ECAF Received: Not reported  
 Old Determination Date: Not reported  
 Redetermination Date: Not reported  
 Previous Determination: Not reported  
 Monitoring Option: Not reported  
 Postremediation Monitoring: Not reported  
 Schedule Of IUR: Not reported  
 Schedule Overdue: Not reported  
 Aprvl Sched: Not reported  
 Yr 1 Report: Not reported  
 Yr 2 Report: Not reported  
 Report Overdue: Not reported  
 Ext Aprvl Sched: Not reported  
 License #: Not reported  
 Project Phase: Not reported  
 PT Comments: Not reported  
 EPA Id Number: Not reported  
 GW Class: Not reported  
 SW Class: Not reported  
 AOC/C: Not reported  
 Water Lead(Y Or N): Not reported  
 Priority: Not reported  
 Project Status(A, I Or D): Not reported  
 Last Updated: Not reported  
 SR Comments: Not reported  
 Priority Or Work-Load: Not reported  
 Status: Not reported  
 Notes: Not reported  
 Special Project Name: Not reported  
 Special Project Comments: Not reported  
 DOT Project: Not reported  
 Pt Counter: 0  
 Project Complete: False  
 Project Inactive: False  
 Int Deposit #: Not reported  
 Deposit #: Not reported  
 Spill Case #: Not reported  
 Diversion Id: 0  
 Public Notice: Not reported  
 RAP Received: Not reported  
 RAP Approved: Not reported  
 Compliance Category: Not reported  
 Delete Record: False  
 ECAF Reviewed By: Tom Oconnor  
 Not Locatable: False  
 Primary Address: False

MAP FINDINGS

EURO CLEANERS (Continued)

S104563068

AKA Site Name: False  
 Primary Site Name: False  
 AKA Site Address: False  
 Lead: Pending

P135 ENE ROUTE 6 AT FLORENCE WAY CT SPILLS S105754043  
 1/8-1/4 FARMINGTON, CT N/A  
 0.142 mi. Site 6 of 12 in cluster P  
 748 ft.

Relative: SPILLS:  
 Higher Year of Database: 2003  
 Case Number: 200301558  
 Actual: Who Took Spill: 931  
 314 ft. Assigned To: 0  
 Report Date: 02/13/2003  
 Report Time: 12:15:00  
 Date Release: 02/13/2003  
 Time Responded: 11:48:00  
 Reported By: DISPATCHER 153  
 Phone: 860 6752400  
 Representing: FPD  
 Terminated: YES  
 Recovd (Total): 0  
 Total (Water): 0  
 Facility Status: Closed  
 Continuous Spill: False  
 Released Substance: ANIFREEZE  
 Qty: 2 (Gallons)  
 Emergency Measure: SPEEDY DRI  
 Water Body: NA  
 Discharger: UNKNOWN  
 Telephone: Not reported  
 Responsible Party: Not reported  
 RP Address 1: Not reported  
 RP City, St, Zip: CT  
 Historic: False  
 Waterbody: False  
 Time Stamp: 2003-02-13 12:43:31  
 Sr Inspector: Coss, Brian  
 At Inspector: \*\*NO RESPONSE  
 User Stamp: Not reported  
 Comments: Not reported  
 Action: Sanded  
 Other Action: Not reported  
 Cause ID: MV Accident  
 Other Cause: Not reported  
 Media ID: Ground Surface  
 Other Media: Not reported  
 Class ID: Transportation  
 Other Class: Not reported  
 Class ID: Private  
 Other Class: Not reported  
 Release Type: chemical  
 Other Release: Not reported

MAP FINDINGS

Q136 SSW 128 BETHS DR CT SPILLS S105615935  
 1/8-1/4 BRISTOL, CT N/A  
 0.154 mi. Site 2 of 2 in cluster Q  
 814 ft.

Relative: SPILLS:  
 Lower Year of Database: 2002  
 Case Number: 200205755  
 Actual: Who Took Spill: 206  
 268 ft. Assigned To: 933  
 Report Date: 08/20/2002  
 Report Time: 06:28:44  
 Date Release: 08/20/2002  
 Time Responded: Not reported  
 Reported By: DISPATCHER WILSON  
 Phone: 860 5847979  
 Representing: BRISTOL FIRE  
 Terminated: YES  
 Recovd (Total): 0  
 Total (Water): 0  
 Facility Status: Closed  
 Continuous Spill: False  
 Released Substance: KEROSENE  
 Qty: 5 (Gallons)  
 Emergency Measure: WATER LEAK IN BASEMENT AT 128 BETHS DR MIXED WITH 5 GALLONS OF KEROSENE  
 Water Body: NA  
 Discharger: Not reported  
 Telephone: Not reported  
 Responsible Party: YES  
 RP Address 1: Not reported  
 RP City, St, Zip: CT  
 Historic: False  
 Waterbody: False  
 Time Stamp: 2003-06-27 12:33:20  
 Sr Inspector: Kinney, Clarence  
 At Inspector: Santacrose, Jim  
 User Stamp: Not reported  
 Comments: Not reported  
 Action: Other  
 Other Action: PADS AND PUMPED OUT  
 Agency ID: DEP Dispatch  
 Other Agency: Not reported  
 DEP Bureau: Not reported  
 DEP Agency: Not reported  
 Agency ID: Other  
 Other Agency: 921  
 DEP Bureau: Not reported  
 DEP Agency: Not reported  
 Agency ID: LOCAL FIRE DEPARTMENT  
 Other Agency: Not reported  
 DEP Bureau: Not reported  
 DEP Agency: Not reported  
 Cause ID: Other  
 Other Cause: PIPE FAILER  
 Media ID: Inside Building  
 Other Media: Not reported  
 Class ID: Private



MAP FINDINGS

(Continued)

S105615935

Other Class: Not reported  
 Release Type: petroleum  
 Other Release: Not reported  
 Waterbody: Other  
 Other Wtrbody: NA

J137 WSW 1/8-1/4 0.155 mi. 816 ft. UNION PIN GREENWOODS IND PARK NEW HARTFORD, CT CT UST U003540526 N/A

Site 9 of 13 in cluster J

Relative: UST:  
 Lower Facility Id: 92-1341  
 Latitude: Not reported  
 Longitude: Not reported  
 Actual: 253 ft. Owner: COOPER INDUSTRIES  
 Owner Address: FIRST CITY TOWER  
 Owner Address 2: Not reported  
 Owner City, St, Zip: Houston, TX  
 Tank ID: 1341-1  
 Compartment ID: 1341-1  
 Compartment Num: 1  
 Alt. Tank ID: T1  
 Tank Status: Permanently Closed  
 Tank Material: Coated & Cathodically Protected Steel (st-P3)  
 Secondary Material: Not reported  
 Capacity: 20000  
 Substance: Heating Oil  
 Date Installed: 05/01/1979  
 Date Last Used: 10/01/1994  
 Closure Status: Tank was Removed From Ground  
 Pipe Material: Bare or Galvanized Steel  
 Pipe Mode Description: Not reported  
 Spill Installed: Not reported  
 Overfill Installed: Not reported

J138 WSW 1/8-1/4 0.155 mi. 821 ft. RICK'S AUTOMOTIVE, INC. 16 JOHN AVE BRISTOL, CT 06010 CT UST U002172549 N/A

Site 10 of 13 in cluster J

Relative: UST:  
 Lower Facility Id: 17-201  
 Latitude: Not reported  
 Longitude: Not reported  
 Actual: 255 ft. Owner: RICHARD GOODINE  
 Owner Address: 16 JOHN AVE  
 Owner Address 2: Not reported  
 Owner City, St, Zip: BRISTOL, CT 06010450  
 Tank ID: 201-1  
 Compartment ID: 201-1  
 Compartment Num: 1

MAP FINDINGS

RICK'S AUTOMOTIVE, INC. (Continued)

U002172549

Alt. Tank ID: A1  
 Tank Status: Permanently Closed  
 Tank Material: Asphalt Coated or Bare Steel  
 Secondary Material: Not reported  
 Capacity: 3000  
 Substance: Gasoline  
 Date Installed: 06/01/1977  
 Date Last Used: 01/01/1985  
 Closure Status: Tank was Removed From Ground  
 Pipe Material: Bare or Galvanized Steel  
 Pipe Mode Description: Not reported  
 Spill Installed: Not reported  
 Overfill Installed: Not reported

J139 WSW 1/8-1/4 0.155 mi. 821 ft. 16 JOHN AVE BRISTOL, CT 06010 EDR US Hist Auto Stat 1015251378 N/A

Site 11 of 13 in cluster J

Relative: EDR Historical Auto Stations:  
 Lower Name: RICKS AUTOMOTIVE INCORPORATED  
 Year: 1999  
 Actual: 255 ft. Address: 16 JOHN AVE  
 Name: RICKS AUTOMOTIVE INCORPORATED  
 Year: 2000  
 Address: 16 JOHN AVE  
 Name: RICKS AUTOMOTIVE INC  
 Year: 2001  
 Address: 16 JOHN AVE  
 Name: RICKS AUTOMOTIVE  
 Year: 2002  
 Address: 16 JOHN AVE  
 Name: RICKS AUTOMOTIVE INC  
 Year: 2004  
 Address: 16 JOHN AVE  
 Name: RICKS AUTOMOTIVE INC  
 Year: 2010  
 Address: 16 JOHN AVE  
 Name: RICKS AUTOMOTIVE INC  
 Year: 2012  
 Address: 16 JOHN AVE

MAP FINDINGS

J140 WSW 1/8-1/4 0.157 mi. 827 ft. 41 JOHN AVE BRISTOL, CT CT SPILLS S110699923 N/A

Site 12 of 13 in cluster J

Relative: SPILLS:  
 Lower Year of Database: 2010  
 Case Number: 201007716  
 Actual: 258 ft. Who Took Spill: 205  
 Assigned To: 0  
 Report Date: 12/29/2010  
 Report Time: 12-24-33  
 Date Release: 12/29/2010  
 Time Responded: 06:45:00  
 Reported By: laurel ruimerman  
 Phone: 860 2905055  
 Representing: automatic tic  
 Terminated: YES  
 Recovd (Total): 0  
 Total (Water): 0  
 Facility Status: CLOSED  
 Continuous Spill: False  
 Released Substance: #2 FUEL OIL  
 Qty: 0.25 (Gallons)  
 Emergency Measure: Not reported  
 Water Body: n/a  
 Discharger: joseph therault  
 Telephone: 860 5849309  
 Responsible Party: YES  
 RP Address 1: saa  
 RP City, St, Zip: CT  
 Historic: False  
 Waterbody: False  
 Time Stamp: 2010-12-29 12:28:02  
 Sr Inspector: Cox, Michael  
 At Inspector: \*\*NO RESPONSE  
 User Stamp: MCoz  
 Comments: Not reported  
 Action: Other  
 Other Action: speedi dry  
 Agency ID: DEP Dispatch  
 Other Agency: Not reported  
 DEP Bureau: Not reported  
 DEP Agency: Not reported  
 Cause ID: Pump Failure  
 Other Cause: Not reported  
 Media ID: Ground Surface  
 Other Media: Not reported  
 Class ID: Private  
 Other Class: Not reported  
 Release Type: petroleum  
 Other Release: Not reported  
 Waterbody: Other  
 Other Wtrbody: none

MAP FINDINGS

J141 WSW 1/8-1/4 0.157 mi. 831 ft. 47 JOHN AVE BRISTOL, CT CT SPILLS S105147040 N/A

Site 13 of 13 in cluster J

Relative: SPILLS:  
 Lower Year of Database: 2001  
 Case Number: 200105847  
 Actual: 258 ft. Who Took Spill: 209  
 Assigned To: 0  
 Report Date: 08/05/2001  
 Report Time: 09:38:40  
 Date Release: 08/05/2001  
 Time Responded: Not reported  
 Reported By: jennifer ogonowski  
 Phone: 860 5893409  
 Representing: Self  
 Terminated: YES  
 Recovd (Total): 0  
 Total (Water): 0  
 Facility Status: closed  
 Continuous Spill: False  
 Released Substance: MERCURY  
 Qty: 1 (Gallons)  
 Emergency Measure: Not reported  
 Water Body: none  
 Discharger: Not reported  
 Telephone: Not reported  
 Responsible Party: YES  
 RP Address 1: Not reported  
 RP City, St, Zip: CT  
 Historic: False  
 Waterbody: False  
 Time Stamp: 2001-08-13 13:47:20  
 Sr Inspector: RODE, MATT  
 At Inspector: \*\*NO RESPONSE  
 User Stamp: Not reported  
 Comments: Not reported  
 Action: Cleaned  
 Other Action: Not reported  
 Agency ID: DEP Dispatch  
 Other Agency: Not reported  
 DEP Bureau: Not reported  
 DEP Agency: Not reported  
 Agency ID: Other  
 Other Agency: haz mat 912  
 DEP Bureau: Not reported  
 DEP Agency: Not reported  
 Cause ID: Other  
 Other Cause: broken thermometer  
 Media ID: Inside Building  
 Other Media: Not reported  
 Class ID: Private  
 Other Class: Not reported  
 Release Type: chemical  
 Other Release: Not reported  
 Waterbody: Other  
 Other Wtrbody: none

MAP FINDINGS

142 WAW 1/8-1/4 0.158 mi. 835 ft. 35 RUTH ST BRISTOL, CT 06010 EDR US Hist Auto Stat 1015441900 N/A

Relative: Higher EDR Historical Auto Stations: Name: B & D FLAG CAR SERVICE LLC Year: 2009 Address: 35 RUTH ST

Actual: 285 ft.

K143 SW 1/8-1/4 0.161 mi. 849 ft. 580 STAFFORD AVE BRISTOL, CT Site 3 of 4 in cluster K

Relative: Higher SPILLS: Year of Database: 1994 Case Number: 4990 Who Took Spill: Not reported Assigned To: Not reported Report Date: 08/24/1994 Date Release: Not reported Time Responded: Not reported Reported By: KEVIN CONNELLY Phone: Not reported Representing: Not reported Terminated: Y Recovd (Total): Total (Water): Facility Status: Not reported Continuous Spill: Not reported Released Substance: Not reported Qty: 1 (Gallons) Emergency Measure: Not reported Water Body: Not reported Discharger: Not reported Telephone: Not reported Responsible Party: Not reported RP Address 1: Not reported RP City,St,Zip: Not reported Historic: Not reported Waterbody: Not reported Time Stamp: Not reported Sr Inspector: Not reported At Inspector: Not reported User Stamp: Not reported Comments: Not reported

Year of Database: 1994 Town of Spill: BRISTOL Case Number: 4990 OCSR Inspector: NR Spill Date: 08/24/94 Spill Time: Report Date: 08/24/94 Report Time: 1938 Reported By: KEVIN CONNELLY

MAP FINDINGS

(Continued) S104091256

Representing: BARTLETT TREE EXPERTS Work Telephone: 2037 Home Telephone: Not reported Telephone Plolett: Incident Type: PETROLEUM Substance: HYDRAULIC OIL Quantity: 1 Gallon(s) Concentration: Action Desc: Not reported On Going: Not reported Continuous Spill: Not reported Release Status: Terminated, Contained Misc Info: LEAKED OUT OF HYDRAULIC LINE FD ON SCENE Water Body: Not reported Other Media: Not reported Release Area: Ground Surface Total (Water): Recovd (Water): Recovd (Total): Polluter Name: BARTLETT TREE EXPERTS Polluted Address: Not reported Polluted City,St,Zip: Polluter Phone: Polluter Responsibility: Polluter accepts financial responsibility Unknown Responsibility: Not reported Unknown Polluter: Not reported Cleanup Action: SANDED Dun and Bradstff: Not reported UST Unit: Not reported Agency Notified: Not reported State Agency: Not reported Notify Date: Notify Time: Other Agency: Not reported Notify Other: Not reported Notify Status: Not reported Class1: Commercial Other Class: Not reported Other Cause: Transfer Line Failure Other Cause: Not reported Actions1: Sanded Other Actions: Not reported Cleanup Contractor: Not reported Contractor Name: Not reported Did DEP Hire Contractor: Not reported Date Contractor Hired: When Contractor Requested: Not reported When Contractor Arrived: Not reported Who Took Spill: Not reported Badge # of Who Recieved Spill: 207 Who Assigned Spill: NR Badge # of Who Assigned Spill: Date Assigned: Assigned Time: Not reported Spill Status: Closed Case 1136: Not reported Federal 311K:

MAP FINDINGS

(Continued) S104091256

Case #1: Not reported Case #2: Cost Recovery: Property Owner: Not reported Property Other: Property Name: Not reported Property Addr: Not reported Property CSZ: Polluter: Not reported Owner: Not reported Operator: Not reported Vehicle Make: Not reported Vehicle Model: Not reported Truck Reg: Not reported Trail Reg: Not reported Additional Info: Not reported Updated: Not reported Update Date:

K144 SW 1/8-1/4 0.162 mi. 855 ft. 45 MORNINGSDR EAST BRISTOL, CT Site 4 of 4 in cluster K

Relative: Higher SPILLS: Year of Database: 1992 Case Number: 5435 Who Took Spill: YORKE Assigned To: Not reported Report Date: 10/26/1992 Date Release: 9 Time Responded: Not reported Reported By: PATTI HERBERT Phone: Not reported Representing: Not reported Terminated: Y Recovd (Total): Total (Water): Facility Status: Not reported Continuous Spill: Not reported Released Substance: Not reported Qty: (Gallons) Emergency Measure: Not reported Water Body: Not reported Discharger: Not reported Telephone: Not reported Responsible Party: Not reported RP Address 1: Not reported RP City,St,Zip: Not reported Historic: Not reported Waterbody: Not reported Time Stamp: Not reported Sr Inspector: Not reported At Inspector: Not reported User Stamp: Not reported Comments: Not reported

MAP FINDINGS

(Continued) S104083847

Year of Database: 1992 Town of Spill: BRISTOL Case Number: 5435 OCSR Inspector: NR Spill Date: 10/22/92 Spill Time: Not reported Report Date: 10/26/92 Report Time: 9:20 Reported By: PATTI HERBERT Representing: SELF Work Telephone: 203-584-9789 Home Telephone: Not reported Telephone Plolett: Incident Type: PETROLEUM Substance: 2 FUEL OIL Quantity: Gallon(s) Concentration: Action Desc: Not reported On Going: Not reported Continuous Spill: Not reported Release Status: Terminated, No Decision Misc Info: NOT REPORTED Water Body: Not reported Other Media: Not reported Release Area: Ground Surface Total (Water): Recovd (Water): Recovd (Total): Polluter Name: AFFORDABLE ENERGY Polluted Address: Not reported Polluted City,St,Zip: Polluter Phone: Polluter Responsibility: Not reported Unknown Responsibility: Yes Unknown Polluter: Not reported Cleanup Action: SANDED/SPEEDI DRI Dun and Bradstff: Not reported UST Unit: Not reported Agency Notified: Not reported State Agency: Not reported Notify Date: 10/26/92 Notify Time: Not reported Other Agency: Not reported Notify Other: Not reported Notify Status: Not reported Class1: Private Other Class: Not reported Cause1: Overfill Other Cause: Not reported Actions1: Sanded Other Actions: Not reported Cleanup Contractor: Not reported Contractor Name: Not reported Did DEP Hire Contractor: Not reported Date Contractor Hired: When Contractor Requested: Not reported When Contractor Arrived: Not reported

(Continued) S104083847

Who Took Spill: YORKE  
 Badge # of Who Received Spill: 921  
 Who Assigned Spill: EMANUELSON/NR  
 Badge # of Who Assigned Spill: .  
 Date Assigned: .  
 Assigned Time: Not reported  
 Spill Status: Closed  
 Case 1136: Not reported  
 Federal 311K: .  
 Case #1: Not reported  
 Case #2: .  
 Cost Recovery: .  
 Property Owner: Not reported  
 Property Other: .  
 Property Name: Not reported  
 Property Addr: Not reported  
 Property CSZ: .  
 Polluter: Not reported  
 Owner: Not reported  
 Operator: Not reported  
 Vehicle Make: Not reported  
 Vehicle Model: Not reported  
 Truck Reg: Not reported  
 Trail Reg: Not reported  
 Additional Info: Not reported  
 Updated: Not reported  
 Update Date: .

R145 WSW 9 BARBARA ST AT CROWLEY KEA DEALERSHIP CT SPILLS S106503040  
 1/8-1/4 BRISTOL, CT N/A  
 0.164 mi. Site 1 of 5 in cluster R  
 864 ft. Relative: SPILLS: Year of Database: 2000  
 Lower Case Number: 200002911  
 Actual: Who Took Spill: 206  
 252 ft. Assigned To: 924  
 Report Date: 05/03/2000  
 Report Time: 02:54:31  
 Date Release: 05/03/2000  
 Time Responded: Not reported  
 Reported By: JOHN BURDGE  
 Phone: 940 4831419  
 Representing: ALLIED SYSTEMS  
 Terminated: YES  
 Recovd (Total): 0  
 Total (Water): 0  
 Facility Status: Closed  
 Continuous Spill: False  
 Released Substance: HYDRAULIC OIL  
 Qty: 15 (Gallons)  
 Emergency Measure: TRUCK RIPPED OFF A HYDRAULIC LINE DELIVERING CARS CLEAN HARBORS  
 NOTIFIED ABSORBANTS PUT DOWN  
 Water Body: NA  
 Discharger: Not reported  
 Telephone: Not reported

(Continued) S106503040

Responsible Party: Not reported  
 RP Address 1: Not reported  
 RP City,St,Zip: CT  
 Historic: False  
 Waterbody: False  
 Time Stamp: 2000-05-23 12:18:03  
 Sr Inspector: Kinney, Clarence  
 At Inspector: Goldberg, Erik  
 User Stamp: Not reported  
 Comments: Not reported  
 Action: Sanded  
 Other Action: Not reported  
 Agency ID: DEP Dispatch  
 Other Agency: Not reported  
 DEP Bureau: Not reported  
 Agency ID: Not reported  
 Other Agency: Other  
 Other Agency: CLEAN HARBORS  
 DEP Bureau: Not reported  
 DEP Agency: Not reported  
 Cause ID: Hose Failure  
 Other Cause: Not reported  
 Media ID: Ground Surface  
 Other Media: Not reported  
 Class ID: Private  
 Other Class: Not reported  
 Release Type: petroleum  
 Other Release: Not reported  
 Waterbody: Other  
 Other Wtrbody: NA

O146 SW 51 EAST MORNINGSIDE DR CT SPILLS S103145538  
 1/8-1/4 HARTFORD, CT N/A  
 0.167 mi. Site 2 of 2 in cluster O  
 882 ft. Relative: SPILLS: Year of Database: 1994  
 Higher Case Number: 7360  
 Actual: Who Took Spill: SANTACROCE  
 307 ft. Assigned To: Not reported  
 Report Date: 12/15/1994  
 Report Time: 940  
 Date Release: Not reported  
 Time Responded: Not reported  
 Reported By: DISPATCH  
 Phone: Not reported  
 Representing: Not reported  
 Terminated: Y  
 Recovd (Total): .  
 Total (Water): .  
 Facility Status: Not reported  
 Continuous Spill: Not reported  
 Released Substance: Not reported  
 Qty: 210 (Gallons)  
 Emergency Measure: Not reported  
 Water Body: Not reported

(Continued) S103145538

Discharger: Not reported  
 Telephone: Not reported  
 Responsible Party: Not reported  
 RP Address 1: Not reported  
 RP City,St,Zip: Not reported  
 Historic: Not reported  
 Waterbody: Not reported  
 Time Stamp: Not reported  
 Sr Inspector: Not reported  
 At Inspector: Not reported  
 User Stamp: Not reported  
 Comments: Not reported

Year of Database: 1994  
 Town of Spill: HARTFORD  
 Case Number: 7360  
 OCSRID Inspector: 913  
 Spill Date: 12/15/94  
 Spill Time: 9 0  
 Report Date: 12/15/94  
 Report Time: 940  
 Reported By: DISPATCH  
 Representing: FIRE DEPT  
 Work Telephone: 2037  
 Home Telephone: Not reported  
 Telephone Poles: .  
 Incident Type: PETROLEUM  
 Substance: 2 FUEL OIL  
 Quantity: 210 Gallon(s)  
 Concentration: .  
 Action Desc: Not reported  
 On Going: Not reported  
 Continuous Spill: Not reported  
 Release Status: Terminated, Contained  
 Misc Info: OIL PUMPED TO CELLAR NO TANK IN CELLAR  
 Water Body: Not reported  
 Other Media: Not reported  
 Release Area: Inside Building  
 Total (Water): .  
 Recovd (Water): .  
 Recovd (Total): .  
 Polluter Name: Not reported  
 Polluted Address: Not reported  
 Polluter Phone: .  
 Polluter Responsibility: Not reported  
 Unknown Responsibility: Not reported  
 Unknown Polluter: Not reported  
 Cleanup Action: Not reported  
 Dun and Bradstr: Not reported  
 UST Unit: Not reported  
 Agency Notified: Not reported  
 State Agency: Not reported  
 Notify Date: .  
 Notify Time: .  
 Other Agency: Not reported  
 Notify Other: Not reported

(Continued) S103145538

Notify Status: Not reported  
 Class 1: Commercial  
 Other Class: Not reported  
 Cause 1: Other  
 Other Cause: OIL PUMPED W/O TANK  
 Action 1: Contracted  
 Other Actions: Not reported  
 Cleanup Contractor: Not reported  
 Contractor Name: Not reported  
 Did DEP Hire Contractor: Not reported  
 Date Contractor Hired: .  
 When Contractor Requested: Not reported  
 When Contractor Arrived: Not reported  
 Who Took Spill: SANTACROCE  
 Badge # of Who Received Spill: 933  
 Who Assigned Spill: ALEXANDER  
 Badge # of Who Assigned Spill: 913  
 Date Assigned: 12/15/94  
 Assigned Time: Not reported  
 Spill Status: Open  
 Case 1136: Not reported  
 Federal 311K: .  
 Case #1: Not reported  
 Case #2: .  
 Cost Recovery: .  
 Property Owner: Not reported  
 Property Other: .  
 Property Name: Not reported  
 Property Addr: Not reported  
 Property CSZ: .  
 Polluter: Not reported  
 Owner: Not reported  
 Operator: Not reported  
 Vehicle Make: Not reported  
 Vehicle Model: Not reported  
 Truck Reg: Not reported  
 Trail Reg: Not reported  
 Additional Info: Not reported  
 Updated: Not reported  
 Update Date: .

M147 SW 508 BROOK ST CT SPILLS S10180513  
 1/8-1/4 BRISTOL, CT N/A  
 0.168 mi. Site 3 of 3 in cluster M  
 885 ft. Relative: SPILLS: Year of Database: 1991  
 Lower Case Number: 1950  
 Actual: Who Took Spill: KELLEY  
 247 ft. Assigned To: Not reported  
 Report Date: 05/18/1991  
 Report Time: 19  
 Date Release: Not reported  
 Time Responded: Not reported  
 Reported By: MR JAPONIS (ANONYMOUS)  
 Phone: Not reported

(Continued)

S101803513

Representing: Not reported  
 Terminated: Y  
 Recovd (Total): .  
 Total (Water): .  
 Facility Status: Not reported  
 Continuous Spill: Yes  
 Released Substance: Not reported  
 Qty: . (Gallons)  
 Emergency Measure: Not reported  
 Water Body: Not reported  
 Discharger: Not reported  
 Telephone: Not reported  
 Responsible Party: Not reported  
 RP Address 1: Not reported  
 RP City,St,Zip: Not reported  
 Historic: Not reported  
 Waterbody: Not reported  
 Time Stamp: Not reported  
 Sr Inspector: Not reported  
 At Inspector: Not reported  
 User Stamp: Not reported  
 Comments: Not reported  
 Year of Database: 1991  
 Town of Spill: BRISTOL  
 Case Number: 1950  
 OCSRID Inspector: 913  
 Spill Date: 05/18/91  
 Spill Time: 19: 34  
 Report Date: 05/18/91  
 Report Time: 19: 34  
 Reported By: MR JAPONIS (ANONYMOUS)  
 Representing: Not reported  
 Work Telephone: Not reported  
 Home Telephone: 203- 589- 603  
 Telephone Post: .  
 Incident Type: HAZARDOUS WASTE  
 Substance: ASBESTOS  
 Quantity: . Gallon(s)  
 Concentration: .  
 Action Desc: Not reported  
 On Going: Not reported  
 Continuous Spill: Yes  
 Release Status: Terminated, On Going, No Decision  
 Misc Info: CALLER SAID ABOVE ADDRESS IS WORKING ON ROOF ASBESTOS IS BLOWING ALL OVER  
 Water Body: Not reported  
 Other Media: Not reported  
 Release Area: Not reported  
 Total (Water): .  
 Recovd (Water): .  
 Recovd (Total): .  
 Polluter Name: DALE BOYAIGIAN CONST  
 Polluted Address: Not reported  
 Polluted City,St,Zip: .  
 Polluter Phone: 203- 673- 6662  
 Polluter Responsibility: Polluter accepts financial responsibility

(Continued)

S101803513

Unknown Responsibility: Not reported  
 Unknown Polluter: Not reported  
 Cleanup Action: PUTTING ASBESTOS ON PLASTIC REMOVING  
 Dun and Bradstr: Not reported  
 UST Unit: Not reported  
 Agency Notified: Not reported  
 State Agency: Not reported  
 Notify Date: .  
 Notify Time: Not reported  
 Other Agency: Not reported  
 Notify Other: Not reported  
 Notify Status: Not reported  
 Class: Private  
 Other Class: Not reported  
 Cause1: Other  
 Other Cause: POSSIBLE ASBESTOS  
 Actions1: .  
 Other Actions: Not reported  
 Cleanup Contractor: Y  
 Contractor Name: ENSIGN BICKFORD  
 Did DEP Hire Contractor: No  
 Date Contractor Hired: .  
 When Contractor Requested: Not reported  
 When Contractor Arrived: Not reported  
 Who Took Spill: KELLEY  
 Badge # of Who Received Spill: .  
 Who Assigned Spill: ALEXANDER  
 Badge # of Who Assigned Spill: 913  
 Date Assigned: 05/18/91  
 Assigned Time: 19: 38  
 Spill Status: Closed  
 Case 1138: Not reported  
 Federal 311K: .  
 Case #1: Not reported  
 Case #2: .  
 Cost Recovery: .  
 Property Owner: Not reported  
 Property Other: 4  
 Property Name: DAVE BOYAIGIAN  
 Property Addr: Not reported  
 Property CSZ: .  
 Polluter: Not reported  
 Owner: Not reported  
 Operator: Not reported  
 Vehicle Make: Not reported  
 Vehicle Model: Not reported  
 Truck Reg: Not reported  
 Trail Reg: Not reported  
 Additional Info: REMOVING ROOF FOUND ASBESTOS ON ROOFING SHINGLES TOLD CONTRACTOR TO REMOVE ASBESTOS CONTRACTOR HIRED ENSIGN BICKFORD TO DO CLEANUP  
 Updated: Y  
 Update Date: 05/18/91

148 South 1/8-1/4 0.170 mi. 895 ft. Relative: Lower Actual: 269 ft.

165 BETHS AVENUE BRISTOL, CT  
 CT SPILLS S110477422 N/A  
 Year of Database: 2010  
 Case Number: 201003369  
 Who Took Spill: 209  
 Assigned To: 935  
 Report Date: 06/06/2010  
 Report Time: 14:14:42  
 Date Released: 06/06/2010  
 Time Responded: Not reported  
 Reported By: tony morton  
 Phone: 860 5841004  
 Representing: Self  
 Terminated: YES  
 Recovd (Total): 0  
 Total (Water): 0  
 Facility Status: CLOSED  
 Continuous Spill: False  
 Released Substance: CHLORINATED WATER  
 Qty: 1000 (Gallons)  
 Emergency Measure: Not reported  
 Water Body: Not reported  
 Discharger: JIM CRANDALL  
 Telephone: 860 5823385  
 Responsible Party: YES  
 RP Address 1: 181 BETHS AVE  
 RP City,St,Zip: BRISTOL, CT 06010  
 Historic: False  
 Waterbody: False  
 Time Stamp: 2011-03-10 09:50:27  
 Sr Inspector: WELCH, THOMAS  
 At Inspector: Torres, Neil  
 User Stamp: mgranil  
 Comments: Not reported  
 Action: Other  
 Other Action: none at this time  
 Agency ID: Local Police  
 Other Agency: Not reported  
 DEP Bureau: Not reported  
 DEP Agency: Not reported  
 Agency ID: DEP Dispatch  
 Other Agency: Not reported  
 DEP Bureau: Not reported  
 DEP Agency: Not reported  
 Agency ID: DEP  
 Other Agency: Not reported  
 DEP Bureau: WATER PERMITTING - E. FINGER  
 DEP Agency: Not reported  
 Agency ID: DEP  
 Other Agency: Not reported  
 DEP Bureau: FISHERIES - P. AARESTAD  
 DEP Agency: Not reported  
 Agency ID: LOCAL FIRE DEPARTMENT  
 Other Agency: Not reported

(Continued)

S110477422

DEP Bureau: Not reported  
 DEP Agency: Not reported  
 Cause ID: Other  
 Other Cause: unknown  
 Media ID: Surface Water  
 Other Media: Not reported  
 Class ID: Other  
 Other Class: unknown  
 Release Type: chemical  
 Other Release: Not reported  
 Waterbody: Stream/Brook  
 Other Wrbody: Not reported

R149 WSW 1/8-1/4 0.170 mi. 898 ft. Relative: Lower Actual: 253 ft.

820 FARMINGTON AVE - APPLEWOOD DINER BRISTOL, CT  
 CT SPILLS S108319752 N/A  
 Year of Database: 2006  
 Case Number: 200608108  
 Who Took Spill: 924  
 Assigned To: 0  
 Report Date: 12/26/2006  
 Report Time: 08:56:09  
 Date Released: 12/26/2006  
 Time Responded: Not reported  
 Reported By: Dispatch  
 Phone: 860 5843011  
 Representing: Fire Department  
 Terminated: YES  
 Recovd (Total): 20  
 Total (Water): 0  
 Facility Status: CLOSED  
 Continuous Spill: False  
 Released Substance: COOKING OIL  
 Qty: 20 (Gallons)  
 Emergency Measure: Released to parking lot. Fire Department is going to clean this up. Verified this twice. No drains or waterways effected.  
 Water Body: None reported  
 Discharger: Applewood Diner  
 Telephone: Not reported  
 Responsible Party: YES  
 RP Address 1: Not reported  
 RP City,St,Zip: BRISTOL, CT 06010  
 Historic: False  
 Waterbody: False  
 Time Stamp: 2007-01-05 11:11:59  
 Sr Inspector: Gohberg, Erik  
 At Inspector: "NO RESPONSE"  
 User Stamp: mgranil  
 Comments: Not reported  
 Action: Removed  
 Other Action: Not reported  
 Action: Contained  
 Other Action: Not reported  
 Action: Sanded

(Continued) S106319752  
 Other Action: Not reported  
 Action: Cleaned  
 Other Action: Not reported  
 Cause ID: Container Failure  
 Other Cause: Not reported  
 Media ID: Ground Surface  
 Other Media: Not reported  
 Class ID: Commercial  
 Other Class: Not reported  
 Release Type: petroleum  
 Other Release: Not reported

(Continued) S106501815  
 Other Agency: Not reported  
 DEP Bureau: Not reported  
 DEP Agency: Not reported  
 Agency ID: Other  
 Other Agency: HEALTH DEPARTMENT  
 DEP Bureau: Not reported  
 DEP Agency: Not reported  
 Agency ID: LOCAL FIRE DEPARTMENT  
 Other Agency: Not reported  
 DEP Bureau: Not reported  
 DEP Agency: Not reported  
 Cause ID: Other  
 Other Cause: DUMPED INTO STORM DRAIN  
 Media ID: Other  
 Other Media: DUMPED INTO STORM DRAIN  
 Release Type: other  
 Other Release: DEEP FRYER GREASE  
 Waterbody: Catch Basin  
 Other Wtrbody: Not reported

R150 WSW 820 FARMINGTON AVE AT THE APPLEWOOD DINER CT SPILLS S106501815  
 1/8-1/4 BRISTOL, CT N/A  
 0.170 mi. Site 3 of 5 in cluster R  
 898 ft. SPILLS:  
 Relative: Lower Year of Database: 1998  
 Case Number: 9805410  
 Actual: 253 ft. Who Took Spill: 206  
 Assigned To: 0  
 Report Date: 08/14/1998  
 Report Time: 02:12:00  
 Date Released: 08/14/1998  
 Time Responded: Not reported  
 Reported By: BRISTOL POLICE  
 Phone: 860 5847915  
 Representing: Self  
 Terminated: YES  
 Recovd (Total): 0  
 Total (Water): 0  
 Facility Status: closed  
 Continuous Spill: False  
 Released Substance: DEEP FRYER GREASE  
 Qty: 5 (Gallons)  
 Emergency Measure: Not reported  
 Water Body: Not reported  
 Discharger: APPLEWOOD DINER  
 Telephone: Not reported  
 Responsible Party: YES  
 RP Address 1: 820 FARMINGTON AVE  
 RP City,St,Zip: BRISTOL, CT 06010  
 Historic: False  
 Waterbody: False  
 Time Stamp: 1998-09-08 16:41:16  
 Sr Inspector: Kinney, Clarence  
 At Inspector: \*\*NO RESPONSE  
 User Stamp: Not reported  
 Comments: Not reported  
 Action: Removed  
 Other Action: Not reported  
 Agency ID: Local Police  
 Other Agency: Not reported  
 DEP Bureau: Not reported  
 DEP Agency: Not reported  
 Agency ID: DEP Dispatch

P151 CUMBERLAND FARMS #676 CT LUST S109377375  
 ENE 352 SCOTT SWAMP ROAD -353 SCOTT SWAMP ROAD N/A  
 1/8-1/4 FARMINGTON, CT  
 0.171 mi. Site 7 of 12 in cluster P  
 902 ft. Relative: Higher LUST:  
 LUST Id: 0  
 LUST Facility Id: 5238  
 LUST Case Id: 49273  
 Actual: 311 ft. LUST Status: RSRs Reached  
 Processing Status: Not reported  
 EPA Reportable: False  
 Motor Fuel: False  
 Diesel: False  
 Gasoline: False  
 Other: False  
 Other Release: Not reported  
 No Release: True  
 Leak: False  
 Tank: False  
 Piping: False  
 Overfill: False  
 Removal: False  
 Incident Date: 2008-08-08 00:00:00  
 Entry Date: 2008-11-18 00:00:00  
 Site Case Id: 201104248  
 UST Site Id: 0  
 Cost Recovery Spill Case #: 0  
 Old SITS Number: 0  
 Case Log Id: 0  
 Monthly Report Id: 0  
 UST Owner Id: 1478  
 LUST Owner Id: Not reported  
 UST Event Id: 0  
 Contact Info: Not reported  
 Contact Email: Not reported  
 Site Contact City,St,Zip: Not reported

CUMBERLAND FARMS #676 (Continued) S109377375  
 2nd Contact: ECS Consult  
 2nd Contact Email: Not reported  
 2nd Contact Address: 589 Silver Street  
 2nd Contact City,St,Zip: MA 01001  
 2nd Contact Address 2: Not reported  
 2nd Contact City 2: Agawam  
 2nd Contact Phone Number: 4137893530  
 2nd Contact Fax Number: 4137892776  
 2nd Contact Type: Not reported  
 Facility City Num: 52  
 Site Contact: Not reported  
 Site Contact Address: Not reported  
 Site Contact Add 2: Not reported  
 Site Contact City 2: Not reported  
 Site Contact Phone: Not reported  
 Site Contact Fax: Not reported  
 Site Contact Type: Not reported  
 Department Contact 1: Not reported  
 Department Contact 2: Not reported  
 Referral Source: Not reported  
 Offsite Source: False  
 Date Referred: Not reported  
 Emergency: False  
 Private Heating Fuel: False  
 Commercial Heating Fuel: False  
 Commercial HF > 2100 Gal.: False  
 Commercial HF > 2100 Gal.: False  
 Commercial HF - Size Unk: False  
 No LUST Site: False  
 Cost Recvry Prgm Candidate: False  
 OCSR Complete: False  
 Follow Up Flag: False  
 Alternate Water Supply: False  
 Relocation: False  
 Responsible Party: False  
 Responsible Email: Not reported  
 Resp Party Name: Cumberland Farms, Inc.  
 Resp Party Address: 777 Dedham Street  
 Resp Party City,St,Zip: Canton, MA 02021  
 Resp Party Town Number: 23  
 Resp Party Phone: 781284900  
 Resp Party Fax: Not reported  
 Resp Party Name 2: Not reported  
 Resp Party Address 2: Not reported  
 Resp Party Phone 2: Not reported  
 Investigator Id: 59  
 Follow Update: Not reported  
 Area Lxent: Not reported  
 Annual Precipitation: Not reported  
 Affected Population: Not reported  
 Population Setting: Not reported  
 Ground Water Direction: Not reported  
 Ground Water Gradient: Not reported  
 Hydro Basin: Not reported  
 Drastic: Not reported  
 Geo Setting: Not reported  
 Ground Water Classification: GA

CUMBERLAND FARMS #676 (Continued) S109377375  
 Receptor: Not reported  
 Ground Water Flow Direction: Not reported  
 Ground Water Depth: Not reported  
 Areas Of Concern: Not reported  
 Free Product Inches: 0  
 Fund Date: Not reported  
 Fund Planned: No  
 Fund Obligated: No  
 Fund Outlayed: No  
 Fund Judgment: No  
 Fund Recovered: No  
 Cellar Borings: False  
 Install Micro Wells: False  
 Ground Water Sample: False  
 Soil Sample: False  
 Soil Gas: False  
 Site Inspect: False  
 Soil Excavate: False  
 Geo Probe: False  
 Survey: False  
 Potable Well Sample: False  
 Sample MWS: False  
 Ground Water Gauging: False  
 Soil Venting: False  
 Active: True  
 NOV Action: None  
 NOV Issued: Not reported  
 NOV Due: Not reported  
 NOV Received: Not reported  
 NOV Closed: Not reported  
 NOV Disc Date: Not reported  
 NOV Issued Date: Not reported  
 NOV Compliance Sched: Not reported  
 NOV Admin Order: Not reported  
 NOV Referred To Ag: Not reported  
 Stop All NOV Actions: False  
 Release Invest Rpt: False  
 DEP App Letter 1: False  
 Correct Action Plan: False  
 DEP App Letter 2: False  
 Rem Sys Install: False  
 Rem Sys Install Date: Not reported  
 Closure Date: Not reported  
 Rem Sys Monitoring Rpt: False  
 Only Greater Mon Rpts: False  
 Closure Req Rpt: False  
 DEP Closure Letter: False  
 Referred To: Not reported  
 No Wells: 0  
 Lph Wells: 0  
 User Stamp: allison forrest/ForrestA  
 Date Stamp: 2013-08-05 00:00:00  
 Correspondence: Not reported  
 Environmental Impact: Not reported  
 FollowUp: Not reported  
 GW Comments: Not reported  
 Location Desc: Not reported



CUMBERLAND FARMS #676 (Continued)

S109377375

NOV Comments: Not reported  
 Release Desc: Not reported  
 Running Comments: Spills Files, UST Enforcement Files, and LUST Files  
 Work Performed: Not reported

P152  
 ENE  
 1/8-1/4  
 0.171 mi.  
 902 ft.

352 SCOTT SWAMP ROAD  
 FARMINGTON, CT

CT SPILLS S109166645  
 N/A

Site 8 of 12 in cluster P

Relative: Higher  
 Actual: 311 ft.

SPILLS:  
 Year of Database: 2008  
 Case Number: 200805324  
 Who Took Spill: 205  
 Assigned To: 0  
 Report Date: 08/21/2008  
 Report Time: 10:52:52  
 Date Release: 08/21/2008  
 Time Responded: Not reported  
 Reported By: nathan derube  
 Phone: 413 7893530  
 Representing: scs  
 Terminated: YES  
 Recovd (Total): 0  
 Total (Water): 0  
 Facility Status: CLOSED  
 Continuous Spill: False  
 Released Substance: HYDRAULIC OIL  
 Qty: 0 (Gallons)  
 Emergency Measure: A 1820 ppk tph, 30 yards of soil removed.  
 Water Body: n/a  
 Discharger: cumberland farms  
 Telephone: Not reported  
 Responsible Party: YES  
 RP Address 1: Not reported  
 RP City,St,Zip: CT  
 Historic: False  
 Waterbody: False  
 Time Stamp: 2008-08-22 11:46:28  
 Sr Inspector: Cox, Michael  
 At Inspector: \*\*NO RESPONSE  
 User Stamp: cguzman  
 Comments: Not reported  
 Action: Soil Removed  
 Other Action: Not reported  
 Agency ID: DEP Dispatch  
 Other Agency: Not reported  
 DEP Bureau: Not reported  
 DEP Agency: Not reported  
 Cause ID: Other  
 Other Cause: historic release  
 Media ID: Other  
 Other Media: soil  
 Class ID: Commercial  
 Other Class: Not reported  
 Release Type: petroleum  
 Other Release: Not reported

(Continued)

S109166645

Waterbody: Other  
 Other Wtrbody: none

Year of Database: 2010  
 Case Number: 201004722  
 Who Took Spill: 209  
 Assigned To: 0  
 Report Date: 08/06/2010  
 Report Time: 08:05:53  
 Date Release: 08/06/2010  
 Time Responded: Not reported  
 Reported By: johnson  
 Phone: 860 6752400  
 Representing: Id  
 Terminated: YES  
 Recovd (Total): 0  
 Total (Water): 0  
 Facility Status: CLOSED  
 Continuous Spill: False  
 Released Substance: GASOLINE  
 Qty: 2 (Gallons)  
 Emergency Measure: Not reported  
 Water Body: Not reported  
 Discharger: Not reported  
 Telephone: Not reported  
 Responsible Party: Not reported  
 RP Address 1: Not reported  
 RP City,St,Zip: CT  
 Historic: False  
 Waterbody: False  
 Time Stamp: 2010-08-06 16:59:41  
 Sr Inspector: WELCH, THOMAS  
 At Inspector: \*\*NO RESPONSE  
 User Stamp: CGuzman  
 Comments: Not reported  
 Action: Sanded  
 Other Action: Not reported  
 Agency ID: DEP Dispatch  
 Other Agency: Not reported  
 DEP Bureau: Not reported  
 DEP Agency: Not reported  
 Agency ID: LOCAL FIRE DEPARTMENT  
 Other Agency: Not reported  
 DEP Bureau: Not reported  
 DEP Agency: Not reported  
 Cause ID: Pump Failure  
 Other Cause: Not reported  
 Media ID: Ground Surface  
 Other Media: Not reported  
 Class ID: Commercial  
 Other Class: Not reported  
 Release Type: petroleum  
 Other Release: Not reported  
 Waterbody: Other  
 Other Wtrbody: none

P153  
 ENE  
 1/8-1/4  
 0.171 mi.  
 902 ft.

352 SCOTT SWAMP RD CUMBERLAND FARMS  
 FARMINGTON, CT

CT SPILLS S110537381  
 N/A

Site 9 of 12 in cluster P

Relative: Higher  
 Actual: 311 ft.

SPILLS:  
 Year of Database: 2010  
 Case Number: 201005992  
 Who Took Spill: 205  
 Assigned To: 0  
 Report Date: 10/05/2010  
 Report Time: 06:38:18  
 Date Release: 10/05/2010  
 Time Responded: Not reported  
 Reported By: GIL  
 Phone: 800 2359702  
 Representing: CUMBERLAND FARMS HELP DESK  
 Terminated: YES  
 Recovd (Total): 0  
 Total (Water): 0  
 Facility Status: CLOSED  
 Continuous Spill: False  
 Released Substance: GAS  
 Qty: 2 (Gallons)  
 Emergency Measure: Not reported  
 Water Body: NA  
 Discharger: Not reported  
 Telephone: Not reported  
 Responsible Party: Not reported  
 RP Address 1: Not reported  
 RP City,St,Zip: CT  
 Historic: False  
 Waterbody: False  
 Time Stamp: 2010-10-05 06:41:07  
 Sr Inspector: Kriney, Clarence  
 At Inspector: \*\*NO RESPONSE  
 User Stamp: CKriney  
 Comments: Not reported  
 Action: Other  
 Other Action: SPEEDY DRY  
 Agency ID: DEP Dispatch  
 Other Agency: Not reported  
 DEP Bureau: Not reported  
 DEP Agency: Not reported  
 Cause ID: Overfill  
 Other Cause: Not reported  
 Media ID: Ground Surface  
 Other Media: Not reported  
 Release Type: petroleum  
 Other Release: Not reported  
 Waterbody: Other  
 Other Wtrbody: NA

P154  
 ENE  
 1/8-1/4  
 0.171 mi.  
 902 ft.

352 SCOTT SWAMP RD  
 FARMINGTON, CT 06032

EDR US Hist Auto Stat 1015444246  
 N/A

Site 10 of 12 in cluster P

Relative: Higher  
 Actual: 311 ft.

EDR Historical Auto Stations:  
 Name: FARMINGTON TEXACO  
 Year: 1999  
 Address: 352 SCOTT SWAMP RD  
 Name: FARMINGTON TEXACO  
 Year: 2000  
 Address: 352 SCOTT SWAMP RD  
 Name: FARMINGTON TEXACO  
 Year: 2001  
 Address: 352 SCOTT SWAMP RD  
 Name: FARMINGTON TEXACO  
 Year: 2002  
 Address: 352 SCOTT SWAMP RD  
 Name: FARMINGTON AUTOMOTIVE LLC  
 Year: 2004  
 Address: 352 SCOTT SWAMP RD  
 Name: FARMINGTON AUTOMOTIVE  
 Year: 2010  
 Address: 352 SCOTT SWAMP RD

P155  
 ENE  
 1/8-1/4  
 0.171 mi.  
 902 ft.

352 SCOTT SWAMP RD  
 FARMINGTON, CT

CT MANIFEST S109795198  
 CT SPILLS N/A  
 CT SEH

Site 11 of 12 in cluster P

Relative: Higher  
 Actual: 311 ft.

CT MANIFEST:  
 Waste:  
 Manifest No: cff1201470  
 Year: 2004  
 Waste Occurrence: 1  
 UNNA: 1993  
 Hazard Class: 3  
 US Dot Description: FLAMMABLE LIQUIDS, CORROSIVE, N.O.S.  
 No of Containers: 2  
 Container Type: DM  
 Quantity: 75  
 Weight/Volume: G  
 Additional Description: Not reported  
 Handling Code: Not reported  
 Date Record Was Last Modified: 2005-01-05 00:00:00  
 DEO Who Last Modified Record: JEB

Waste CD:  
 Manifest No: cff1201470  
 Year: 2004  
 Waste Occurrence: 1  
 EPA Waste Code: D001

(Continued) S109795198  
 Recycled Waste?: False  
 Date Record Was Last Modified: 2005-01-05 00:00:00  
 DEO Who Last Modified Record: JEB  
 Detail:  
 Year: 2004  
 Manifest ID: cff1201470  
 TSDF EPA ID: RID084802842  
 TSDF Name: CHEM PAK CORP  
 TSDF Address: 167 MILL ST  
 TSDF City,St,Zip: CRANSTON, RI 02905  
 TSDF Country: USA  
 TSDF Telephone: 4014673820  
 Transport Date: 02/04/2004  
 Transporter EPA ID: RIR000500002  
 Transporter Name: WESTERN OIL INC  
 Transporter Country: USA  
 Transporter Phone: (401)727-8600  
 Trans 2 Date: Not reported  
 Trans 2 EPA ID: Not reported  
 Trans 2 Name: Not reported  
 Trans 2 Address: Not reported  
 Trans 2 City,St,Zip: CT  
 Trans 2 Country: USA  
 Trans 2 Phone: Not reported  
 EPA ID: ctp000027930  
 Generator Phone: Not reported  
 Generator Mailing Addr: 352 SCOTT SWAMP RD  
 Generator Mailing Town: FARMINGTON  
 Generator Mailing State: CT  
 Generator Mailing Zip: 06032  
 Generator Mailing Country: USA  
 Special Handling: Not reported  
 Discrepancies: Not reported  
 Date Shipped: 02/04/2004  
 Date Received: 02/04/2004  
 Last modified date: 01/05/2005  
 Last modified by: JEB  
 Comments: Not reported

SPILLS:  
 Year of Database: 2010  
 Case Number: 201005246  
 Who Took Spill: 208  
 Assigned To: 0  
 Report Date: 08/31/2010  
 Report Time: 11:19:25  
 Date Release: 08/31/2010  
 Time Responded: Not reported  
 Reported By: melissa  
 Phone: 508 2704494  
 Representing: cumberland farms  
 Terminated: YES  
 Recovd (Total): 0  
 Total (Water): 0

(Continued) S109795198  
 Facility Status: CLOSED  
 Continuous Spill: False  
 Released Substance: GASOLINE  
 Qty: 1 (Gallons)  
 Emergency Measure: Not reported  
 Water Body: Not reported  
 Discharger: Not reported  
 Telephone: Not reported  
 Responsible Party: Not reported  
 RP Address 1: Not reported  
 RP City,St,Zip: CT  
 Historic: False  
 Waterbody: False  
 Time Stamp: 2010-09-01 09:55:27  
 Sr Inspector: Monarca, Vincent  
 At Inspector: \*\*NO RESPONSE  
 User Stamp: CQuzman  
 Comments: Not reported  
 Action: Cleaned  
 Other Action: Not reported  
 Agency ID: DEP Dispatch  
 Other Agency: Not reported  
 DEP Bureau: Not reported  
 DEP Agency: Not reported  
 Cause ID: MV Accident  
 Other Cause: Not reported  
 Media ID: Ground Surface  
 Other Media: Not reported  
 Class ID: Private  
 Other Class: Not reported  
 Release Type: petroleum  
 Other Release: Not reported  
 Year of Database: 2011  
 Case Number: 201104248  
 Who Took Spill: 205  
 Assigned To: 939  
 Report Date: 07/25/2011  
 Report Time: 08:47:51  
 Date Release: 07/25/2011  
 Time Responded: Not reported  
 Reported By: Dispatch  
 Phone: 860 6752400  
 Representing: FFD  
 Terminated: YES  
 Recovd (Total): 0  
 Total (Water): 0  
 Facility Status: CLOSED  
 Continuous Spill: False  
 Released Substance: GASOLINE & WATER  
 Qty: 15 (Gallons)  
 Emergency Measure: Not reported  
 Water Body: Not reported  
 Discharger: TMC SERVICES  
 Telephone: Not reported  
 Responsible Party: YES  
 RP Address 1: 1 WILLIAM WAY

(Continued) S109795198  
 RP City,St,Zip: BELLINGHAM, MA 02019-  
 Historic: False  
 Waterbody: False  
 Time Stamp: 2011-10-13 14:57:45  
 Sr Inspector: Cox, Michael  
 At Inspector: STEPHENS, BENJAMIN  
 User Stamp: mgranill  
 Comments: Not reported  
 Action: Contracted  
 Other Action: Not reported  
 Action: Other  
 Other Action: TMC SERVICES INC.  
 Action: Investigated  
 Other Action: Not reported  
 Agency ID: DEP Dispatch  
 Other Agency: Not reported  
 DEP Bureau: Not reported  
 DEP Agency: Not reported  
 Agency ID: LOCAL FIRE DEPARTMENT  
 Other Agency: Not reported  
 DEP Bureau: Not reported  
 DEP Agency: Not reported  
 Cause ID: Other  
 Other Cause: unknown  
 Media ID: Ground Surface  
 Other Media: Not reported  
 Class ID: Commercial  
 Other Class: Not reported  
 Release Type: petroleum  
 Other Release: Not reported  
 Waterbody: Catch Basin  
 Other Wtrbody: Not reported  
 Year of Database: 2013  
 Case Number: 201303656  
 Who Took Spill: 202  
 Assigned To: 0  
 Report Date: 07/15/2013  
 Report Time: 15:48:31  
 Date Release: 07/15/2013  
 Time Responded: Not reported  
 Reported By: john collins  
 Phone: 508 2704494  
 Representing: cumberland farms  
 Terminated: YES  
 Recovd (Total): 0  
 Total (Water): 0  
 Facility Status: CLOSED  
 Continuous Spill: False  
 Released Substance: GASOLINE  
 Qty: 1 (Gallons)  
 Emergency Measure: Not reported  
 Water Body: Not reported  
 Discharger: Not reported  
 Telephone: Not reported  
 Responsible Party: Not reported  
 RP Address 1: Not reported

(Continued) S109795198  
 RP City,St,Zip: CT  
 Historic: False  
 Waterbody: False  
 Time Stamp: 2013-07-16 14:15:08  
 Sr Inspector: Landry, Robin  
 At Inspector: \*\*NO RESPONSE  
 User Stamp: GuzmanCa  
 Comments: Not reported  
 Action: Contained  
 Other Action: Not reported  
 Action: Sanded  
 Other Action: Not reported  
 Action: Cleaned  
 Other Action: Not reported  
 Agency ID: DEP Dispatch  
 Other Agency: Not reported  
 DEP Bureau: Not reported  
 DEP Agency: Not reported  
 Agency ID: LOCAL FIRE DEPARTMENT  
 Other Agency: Not reported  
 DEP Bureau: Not reported  
 DEP Agency: Not reported  
 Cause ID: Hose Failure  
 Other Cause: Not reported  
 Media ID: Ground Surface  
 Other Media: Not reported  
 Class ID: Commercial  
 Other Class: Not reported  
 Release Type: petroleum  
 Other Release: Not reported  
 Waterbody: Other  
 Other Wtrbody: none  
 SEH:  
 Date Notified: 02/21/2003  
 Type Of Hazard: Pollution detected in groundwater above standards may threaten a drinking water well.  
 Response: DEP reviewed additional sampling data for two threatened wells and found no pollution in the well water.  
 Actions: No additional hazard abatement action necessary.

N156 East JUNIOR RD CT SPILLS S104077104  
 1/8-1/4 FARMINGTON, CT N/A  
 0.174 mi.  
 920 ft. Site 2 of 2 in cluster N  
 Relative: SPILLS:  
 Higher: Year of Database: 1991  
 Case Number: 2098  
 Actual: Who Took Spill: KELLEY  
 390 ft. Assigned To: Not reported  
 Report Date: 05/30/1991  
 Report Time: 16  
 Date Release: Not reported  
 Time Responded: Not reported  
 Reported By: DON ASHMORE

(Continued) S104077104

Phone: Not reported  
 Representing: Not reported  
 Terminated: Y  
 Recovd (Total): .  
 Total (Water): .  
 Facility Status: Not reported  
 Continuous Spill: Yes  
 Released Substance: Not reported  
 Qty: 3 (Gallons)  
 Emergency Measure: Not reported  
 Water Body: Not reported  
 Discharger: Not reported  
 Telephone: Not reported  
 Responsible Party: Not reported  
 RP Address 1: Not reported  
 RP City,St,Zip: Not reported  
 Historic: Not reported  
 Waterbody: Not reported  
 Time Stamp: Not reported  
 Sr Inspector: Not reported  
 At Inspector: Not reported  
 User Stamp: Not reported  
 Comments: Not reported

Year of Database: 1991  
 Town of Spill: FARMINGTON  
 Case Number: 2098  
 OCSR InspectorNR  
 Spill Date: 05/30/91  
 Spill Time: 15: 30  
 Report Date: 05/30/91  
 Report Time: 16: 0  
 Reported By: DON ASHMORE  
 Representing: WHALECO  
 Work Telephone: 203- 727- 15  
 Home Telephone: Not reported  
 Telephone Pole#: .  
 Incident Type: PETROLEUM  
 Substance: 2 OIL  
 Quantity: 3 Gallon(s)  
 Concentration:  
 Action Desc: Not reported  
 On Going: Not reported  
 Continuous Spill: Yes  
 Release Status: Terminated, Contained  
 Misc Info: Not reported  
 Water Body: Not reported  
 Other Media: Not reported  
 Release Area: Ground Surface  
 Total (Water): .  
 Recovd (Water): .  
 Recovd (Total): .  
 Polluter Name: WHALECO  
 Polluted Address: Not reported  
 Polluted City,St,Zip: .  
 Polluter Phone: . . .  
 Polluter Responsibility: Polluter accepts financial responsibility

(Continued) S104077104

Unknown Responsibility: Not reported  
 Unknown Polluter: Not reported  
 Cleanup Action: Not reported  
 Dun and Bradstr: Not reported  
 UST Unit: Not reported  
 Agency Notified: Not reported  
 State Agency: Not reported  
 Notify Date: .  
 Notify Time: Not reported  
 Other Agency: Not reported  
 Notify Other: Not reported  
 Notify Status: Not reported  
 Class1: Transportation  
 Other Class: Not reported  
 Cause1: Valve Failure  
 Other Cause: Not reported  
 Actions1: Contained/Removed  
 Other Actions: Not reported  
 Cleanup Contractor: Not reported  
 Contractor Name: Not reported  
 Did DEP Hire Contractor: Not reported  
 Date Contractor Hired: .  
 When Contractor Requested: Not reported  
 When Contractor Arrived: Not reported  
 Who Took Spill: KELLEY  
 Badge # of Who Recieved Spill: .  
 Who Assigned Spill: NR  
 Badge # of Who Assigned Spill: .  
 Date Assigned: .  
 Assigned Time: Not reported  
 Spill Status: Closed  
 Case 1136: Not reported  
 Federal 311K: .  
 Case #1: Not reported  
 Case #2: .  
 Cost Recovery: .  
 Property Owner: Not reported  
 Property Other: .  
 Property Name: Not reported  
 Property Addr: Not reported  
 Property CSZ:  
 Polluter: Not reported  
 Owner: Not reported  
 Operator: Not reported  
 Vehicle Make: Not reported  
 Vehicle Model: Not reported  
 Truck Reg: Not reported  
 Trail Reg: Not reported  
 Additional Info: Not reported  
 Updated: Not reported  
 Update Date: .

S157 NW 25 PRIMROSE LANE CT SPILLS S104097930 1/8-1/4 BRISTOL, CT N/A

0.182 mi. Site 1 of 2 in cluster S  
 959 ft.

Relative: SPILLS:  
 Higher Year of Database: 1995  
 Case Number: 5979  
 Actual: 292 ft. Who Took Spill: Not reported  
 Assigned To: Not reported  
 Report Date: 10/14/1995  
 Report Time: 1131  
 Date Released: Not reported  
 Time Responded:  
 Reported By: LAUREL  
 Phone: Not reported  
 Representing: Not reported  
 Terminated: Y  
 Recovd (Total): .  
 Total (Water): .  
 Facility Status: Not reported  
 Continuous Spill: Not reported  
 Released Substance: Not reported  
 Qty: . (Gallons)  
 Emergency Measure: Not reported  
 Water Body: Not reported  
 Discharger: Not reported  
 Telephone: Not reported  
 Responsible Party: Not reported  
 RP Address 1: Not reported  
 RP City,St,Zip: Not reported  
 Historic: Not reported  
 Waterbody: Not reported  
 Time Stamp: Not reported  
 Sr Inspector: Not reported  
 At Inspector: Not reported  
 User Stamp: Not reported  
 Comments: Not reported

Year of Database: 1995  
 Town of Spill: BRISTOL  
 Case Number: 5979  
 OCSR InspectorNR  
 Spill Date: 10/14/95  
 Spill Time: .  
 Report Date: 10/14/95  
 Report Time: 1131  
 Reported By: LAUREL  
 Representing: AUTOMATIC TLC  
 Work Telephone: 2035  
 Home Telephone: Not reported  
 Telephone Pole#: .  
 Incident Type: PETROLEUM  
 Substance: 2 FUEL OIL  
 Quantity: . Gallon(s)  
 Concentration:  
 Action Desc: Not reported  
 On Going: Not reported

(Continued) S104097930

Continuous Spill: Not reported  
 Release Status: Terminated, Contained  
 Misc Info: Not reported  
 Water Body: Not reported  
 Other Media: Not reported  
 Release Area: Inside Building  
 Total (Water): .  
 Recovd (Water): .  
 Recovd (Total): .  
 Polluter Name: RESIDENT  
 Polluted Address: 25 PRIMROSE LANE  
 Polluted City,St,Zip: BRISTOL, CT 6010  
 Polluter Phone: .  
 Polluter Responsibility: Polluter accepts financial responsibility  
 Unknown Responsibility: Not reported  
 Unknown Polluter: Not reported  
 Cleanup Action: SPEEDI DRI  
 Dun and Bradstr: Not reported  
 UST Unit: Not reported  
 Agency Notified: Not reported  
 State Agency: Not reported  
 Notify Date: .  
 Notify Time: .  
 Other Agency: Not reported  
 Notify Other: Not reported  
 Notify Status: Not reported  
 Class1: Private  
 Other Class: Not reported  
 Cause1: Other  
 Other Cause: FAULTY GASKET  
 Actions1: Sanded  
 Other Actions: Not reported  
 Cleanup Contractor: Y  
 Contractor Name: AUTO TLC  
 Did DEP Hire Contractor: No  
 Date Contractor Hired: .  
 When Contractor Requested: Not reported  
 When Contractor Arrived: Not reported  
 Who Took Spill: Not reported  
 Badge # of Who Recieved Spill: 203  
 Who Assigned Spill: NR  
 Badge # of Who Assigned Spill: .  
 Date Assigned: .  
 Assigned Time: Not reported  
 Spill Status: Closed  
 Case 1136: Not reported  
 Federal 311K: .  
 Case #1: Not reported  
 Case #2: .  
 Cost Recovery: .  
 Property Owner: Not reported  
 Property Other: .  
 Property Name: Not reported  
 Property Addr: Not reported  
 Property CSZ:  
 Polluter: Not reported  
 Owner: Not reported

(Continued) S104097930  
 Operator: Not reported  
 Vehicle Make: Not reported  
 Vehicle Model: Not reported  
 Truck Reg: Not reported  
 Trail Reg: Not reported  
 Additional Info: Not reported  
 Updated: Not reported  
 Update Date: .

(Continued) S105753578  
 Class ID: Commercial  
 Other Class: Not reported  
 Release Type: petroleum  
 Other Release: Not reported

S158 NNW 54 PRIMROZ RD CT SPILLS S105753578  
 1/8-1/4 BRISTOL, CT N/A  
 0.183 mi. Site 2 of 2 in cluster S  
 967 ft. Relative: SPILLS:  
 Higher Year of Database: 2003  
 Case Number: 200300263  
 Actual: Who Took Spill: 937  
 298 ft. Assigned To: 0  
 Report Date: 01/16/2003  
 Report Time: 10:31:40  
 Date Release: 01/15/2003  
 Time Responded: 15:00:00  
 Reported By: DON PHILIPS  
 Phone: 860 5834609  
 Representing: QUINOCO  
 Terminated: YES  
 Recovd (Total): 0  
 Total (Water): 0  
 Facility Status: Closed  
 Continuous Spill: False  
 Released Substance: #2 FUEL OIL  
 Qty: 3 (Gallons)  
 Emergency Measure: CLEANED IN HOUSE, NO WATERWAYS  
 Water Body: Not reported  
 Discharger: QUINOCO  
 Telephone: Not reported  
 Responsible Party: YES  
 RP Address 1: 289 TERRYVILLE AVE  
 RP City,St,Zip: BRISTOL, CT 06010  
 Historic: False  
 Waterbody: False  
 Time Stamp: 2003-01-16 10:34:21  
 Sr Inspector: CHANDLER, JEFF  
 At Inspector: \*\*NO RESPONSE  
 User Stamp: Not reported  
 Comments: Not reported  
 Action: Cleaned  
 Other Action: Not reported  
 Agency ID: DEP  
 Other Agency: Not reported  
 DEP Bureau: BUREAU OF WASTE MANAGEMENT  
 DEP Agency: OIL AND CHEMICAL SPILL RESPONSE  
 Cause ID: Transfer Line Failure  
 Other Cause: Not reported  
 Media ID: Ground Surface  
 Other Media: Not reported

159 NE END OF MARCIA ST CT SPILLS S104097881  
 1/8-1/4 BRISTOL, CT N/A  
 0.200 mi. Relative: SPILLS:  
 Higher Year of Database: 1995  
 Case Number: 1198  
 Actual: Who Took Spill: Not reported  
 300 ft. Assigned To: Not reported  
 Report Date: 03/02/1995  
 Report Time: 21 1  
 Date Release: Not reported  
 Time Responded: Not reported  
 Reported By: DAVE ANDERSON  
 Phone: Not reported  
 Representing: Not reported  
 Terminated: Not reported  
 Recovd (Total): .  
 Total (Water): 50  
 Facility Status: Not reported  
 Continuous Spill: Not reported  
 Released Substance: Not reported  
 Qty: 50 (Gallons)  
 Emergency Measure: Not reported  
 Water Body: Not reported  
 Discharger: Not reported  
 Telephone: Not reported  
 Responsible Party: Not reported  
 RP Address 1: Not reported  
 RP City,St,Zip: Not reported  
 Historic: Not reported  
 Waterbody: Not reported  
 Time Stamp: Not reported  
 Sr Inspector: Not reported  
 At Inspector: Not reported  
 User Stamp: Not reported  
 Comments: Not reported  
 Year of Database: 1995  
 Town of Spill: BRISTOL  
 Case Number: 1198  
 OCSR Inspector: NR  
 Spill Date: 03/02/95  
 Spill Time: .  
 Report Date: 03/02/95  
 Report Time: 21 1  
 Reported By: DAVE ANDERSON  
 Representing: BRISTOL SEWER DEPT  
 Work Telephone: 2035  
 Home Telephone: Not reported  
 Telephone Pole#: .

(Continued) S104097881  
 Incident Type: SEWAGE RELATED  
 Substance: SEWAGE  
 Quantity: 50 Gallon(s)  
 Concentration: .  
 Action Desc: Not reported  
 On Going: Not reported  
 Continuous Spill: Not reported  
 Release Status: Not reported  
 Misc Info: CLOGGED LINE  
 Water Body: Not reported  
 Other Media: Not reported  
 Release Area: Surface Water  
 Total (Water): 50  
 Recovd (Water): .  
 Recovd (Total): .  
 Polluter Name: CITY OF BRISTOL  
 Polluted Address: Not reported  
 Polluted City,St,Zip: .  
 Polluter Phone: .  
 Polluter Responsibility: Polluter accepts financial responsibility  
 Unknown Responsibility: Not reported  
 Unknown Polluter: Not reported  
 Cleanup Action: Not reported  
 Dun and Bradst#: Not reported  
 UST Unit: Not reported  
 Agency Notified: Not reported  
 State Agency: Not reported  
 Notify Date: .  
 Notify Time: .  
 Other Agency: Not reported  
 Notify Other: Not reported  
 Notify Status: Not reported  
 Class1: Governmental  
 Other Class: Not reported  
 Cause1: Other  
 Other Cause: PLUGGED SEWER LINE  
 Actions1: Referred  
 Other Actions: Other, CLEANED LINE  
 Cleanup Contractor: Not reported  
 Contractor Name: Not reported  
 Did DEP Hire Contractor: Not reported  
 Date Contractor Hired: .  
 When Contractor Requested: Not reported  
 When Contractor Arrived: Not reported  
 Who Took Spill: Not reported  
 Badge # of Who Received Spill: 207  
 Who Assigned Spill: YORKE/NR  
 Badge # of Who Assigned Spill: .  
 Date Assigned: 03/02/95  
 Assigned Time: 21:8  
 Spill Status: Closed  
 Case 1136: Not reported  
 Federal 311K: .  
 Case #1: Not reported  
 Case #2: .  
 Cost Recovery: .  
 Property Owner: Not reported

(Continued) S104097881  
 Property Other: .  
 Property Name: Not reported  
 Property Addr: Not reported  
 Property CSZ: Not reported  
 Polluter: Not reported  
 Owner: Not reported  
 Operator: Not reported  
 Vehicle Make: Not reported  
 Vehicle Model: Not reported  
 Truck Reg: Not reported  
 Trail Reg: Not reported  
 Additional Info: REFERRED TO WATER MNGMNT  
 Updated: Not reported  
 Update Date: .  
 T160 SW 563 STAFFORD AVENUE CT SPILLS S105147413  
 1/8-1/4 BRISTOL, CT N/A  
 0.201 mi. Relative: SPILLS:  
 Higher Year of Database: 2001  
 Case Number: 200106230  
 Actual: Who Took Spill: 934  
 285 ft. Assigned To: 0  
 Report Date: 08/15/2001  
 Report Time: 11:55:24  
 Date Release: 08/15/2001  
 Time Responded: Not reported  
 Reported By: CL&P  
 Phone: 860 2495895  
 Representing: Self  
 Terminated: YES  
 Recovd (Total): 1  
 Total (Water): 0  
 Facility Status: Closed  
 Continuous Spill: False  
 Released Substance: TRANSFORMER OIL  
 Qty: 1 (Gallons)  
 Emergency Measure: REMOVE  
 Water Body: N/A  
 Discharger: SAA  
 Telephone: Not reported  
 Responsible Party: YES  
 RP Address 1: Not reported  
 RP City,St,Zip: CT  
 Historic: False  
 Waterbody: False  
 Time Stamp: 2001-08-15 12:00:29  
 Sr Inspector: Williamson, Matt  
 At Inspector: \*\*NO RESPONSE  
 User Stamp: Not reported  
 Comments: Not reported  
 Action: Removed  
 Other Action: Not reported  
 Cause ID: Hose Failure  
 Other Cause: Not reported

MAP FINDINGS

(Continued) S105147413  
 Media ID: Ground Surface  
 Other Media: Not reported  
 Class ID: Utility  
 Other Class: Not reported  
 Release Type: petroleum  
 Other Release: Not reported  
 Waterbody: Other  
 Other Wtrbody: N/A

T161 SW 563 STAFFORD AVE BRISTOL, CT Site 2 of 3 in cluster T  
 1/8-1/4 0.201 mi. 1060 ft. CT SPILLS S105147412 N/A  
 Relative: SPILLS:  
 Higher Year of Database: 2001  
 Case Number: 200106229  
 Actual: Who Took Spill: 937  
 285 ft. Assigned To: 0  
 Report Date: 08/15/2001  
 Report Time: 11:44:03  
 Date Released: 08/15/2001  
 Time Responded: 10:40:00  
 Reported By: PAT CINOTTI  
 Phone: 860 2802289  
 Representing: CL&P  
 Terminated: YES  
 Recovd (Total): 0  
 Total (Water): 0  
 Facility Status: Closed  
 Continuous Spill: False  
 Released Substance: TRANSFORMER OIL  
 Qty: 1 (Gallons)  
 Emergency Measure: CLEAN HARBORS CONTRACTED. POLE MOUNT TRANSFORMER  
 Water Body: Not reported  
 Discharger: S4A  
 Telephone: Not reported  
 Responsible Party: YES  
 RP Address 1: 400 SELDEN ST  
 RP City,St,Zip: HARTFORD, CT 06103  
 Historic: False  
 Waterbody: False  
 Time Stamp: 2001-08-15 11:48:20  
 Sr Inspector: CHANDLER, JEFF  
 At Inspector: \*\*NO RESPONSE  
 User Stamp: Not reported  
 Comments: Not reported  
 Action: Cleaned  
 Other Action: Not reported  
 Agency ID: DEP  
 Other Agency: Not reported  
 DEP Bureau: BUREAU OF WASTE MANAGEMENT  
 DEP Agency: OIL AND CHEMICAL SPILL RESPONSE  
 Cause ID: Trans/Capac.  
 Other Cause: Not reported  
 Media ID: Ground Surface  
 Other Media: Not reported

MAP FINDINGS

(Continued) S105147412  
 Class ID: Utility  
 Other Class: Not reported  
 Release Type: dielect  
 Other Release: Not reported

P162 ENE 346 SCOTT SWAMP RD. CT SPILLS S11284856  
 1/8-1/4 0.216 mi. 1139 ft. FARMINGTON, CT Site 12 of 12 in cluster P  
 Relative: SPILLS:  
 Higher Year of Database: 2011  
 Case Number: 201105643  
 Actual: Who Took Spill: 203  
 310 ft. Assigned To: 0  
 Report Date: 09/14/2011  
 Report Time: 22:17:32  
 Date Released: 09/14/2011  
 Time Responded: Not reported  
 Reported By: Tony  
 Phone: 860 656422  
 Representing: CL&P  
 Terminated: YES  
 Recovd (Total): 0  
 Total (Water): 0  
 Facility Status: CLOSED  
 Continuous Spill: False  
 Released Substance: TRANSFORMER OIL  
 Qty: 0.5 (Gallons)  
 Emergency Measure: less than 1 pint - unknown PCB's, Cleaned.  
 Water Body: None  
 Discharger: Not reported  
 Telephone: Not reported  
 Responsible Party: Not reported  
 RP Address 1: Not reported  
 RP City,St,Zip: CT  
 Historic: False  
 Waterbody: False  
 Time Stamp: 2011-09-16 13:56:38  
 Sr Inspector: SUSAN GAMBELL  
 At Inspector: \*\*NO RESPONSE  
 User Stamp: cguzman  
 Comments: Not reported  
 Action: Cleaned  
 Other Action: Not reported  
 Agency ID: DEP Dispatch  
 Other Agency: Not reported  
 DEP Bureau: Not reported  
 DEP Agency: Not reported  
 Cause ID: Trans/Capac.  
 Other Cause: Not reported  
 Media ID: Ground Surface  
 Other Media: Not reported  
 Class ID: Utility  
 Other Class: Not reported

MAP FINDINGS

(Continued) S111284856  
 Release Type: dielect  
 Other Release: Not reported

U163 SSE MOUNTAIN VIEW SCHOOL CT UST U003518403  
 1/8-1/4 71 VERA RD BRISTOL, CT 06010 Site 1 of 2 in cluster U  
 0.217 mi. 1145 ft. N/A  
 Relative: UST:  
 Higher Facility Id: 17-534  
 311 ft. Latitude: Not reported  
 Longitude: Not reported  
 Owner: CITY OF BRISTOL  
 Owner Address: 111 N MAIN ST  
 Owner Address 2: Not reported  
 Owner City,St,Zip: BRISTOL, CT 060108112  
 Tank ID: 534-1  
 Compartment ID: 534-1  
 Compartment Num: 1  
 Alt. Tank ID: L-1  
 Tank Status: Currently In Use  
 Tank Material: Asphalt Coated or Bare Steel  
 Secondary Material: Not reported  
 Capacity: 8000  
 Substance: Heating Oil  
 Date Installed: 04/01/1967  
 Date Last Used: Not reported  
 Closure Status: Not reported  
 Pipe Material: Other (Specify)  
 Pipe Modif Description: Not reported  
 Spill Installed: Not reported  
 Overfill Installed: Not reported  
 Tank ID: 534-2  
 Compartment ID: 534-2  
 Compartment Num: 1  
 Alt. Tank ID: 2  
 Tank Status: Currently In Use  
 Tank Material: Fiberglass Reinforced Plastic  
 Secondary Material: Not reported  
 Capacity: 10000  
 Substance: Heating Oil  
 Date Installed: 03/01/1989  
 Date Last Used: Not reported  
 Closure Status: Not reported  
 Pipe Material: Rigid Fiberglass Reinforced Plastic  
 Pipe Modif Description: Double-Walled  
 Spill Installed: Not reported  
 Overfill Installed: Not reported

MAP FINDINGS

U164 SSE 71 VERA ROAD CT SPILLS S109043785  
 1/8-1/4 0.217 mi. 1145 ft. BRISTOL, CT Site 2 of 2 in cluster U  
 Relative: SPILLS:  
 Higher Year of Database: 2006  
 Case Number: 200603188  
 Actual: Who Took Spill: 922  
 311 ft. Assigned To: 0  
 Report Date: 05/31/2006  
 Report Time: 10:07:11  
 Date Released: 05/31/2006  
 Time Responded: Not reported  
 Reported By: CHARLES GREEN  
 Phone: 203 6279657  
 Representing: LAROSA BUILDING GROUP  
 Terminated: YES  
 Recovd (Total): 0  
 Total (Water): 0  
 Facility Status: CLOSED  
 Continuous Spill: False  
 Released Substance: #2 FUEL OIL  
 Qty: 3 (Gallons)  
 Emergency Measure: REMOVAL OF A 10,000 GALLON UST, TANK BROKE LOOSE OF PAD, LINES DISPLACED INTO SOIL, MINOR RELEASE.

Water Body: NA  
 Discharger: TOWN OF BRISTOL - MOUNTVIEW ELEM.  
 Telephone: Not reported  
 Responsible Party: YES  
 RP Address 1: Not reported  
 RP City,St,Zip: CT  
 Historic: False  
 Waterbody: False  
 Time Stamp: 2006-06-05 12:31:20  
 Sr Inspector: Aceto, John  
 At Inspector: \*\*NO RESPONSE  
 User Stamp: mgranill  
 Comments: Not reported  
 Action: Removed Tank  
 Other Action: Not reported  
 Agency ID: DEP  
 Other Agency: Not reported  
 DEP Bureau: BUREAU OF WASTE MANAGEMENT  
 DEP Agency: OIL AND CHEMICAL SPILL RESPONSE  
 Agency ID: LOCAL FIRE DEPARTMENT  
 Other Agency: Not reported  
 DEP Bureau: Not reported  
 DEP Agency: Not reported  
 Cause ID: Inground Tank Failure  
 Other Cause: Not reported  
 Media ID: Ground Surface  
 Other Media: Not reported  
 Class ID: Governmental  
 Other Class: Not reported  
 Release Type: petroleum



MAP FINDINGS

(Continued) S108043785  
 Other Release: Not reported

R165 JOSEPHORATOLA CT MANIFEST S109721478  
 WSW 789 FARMINGTON AVE N/A  
 1/8-1/4 BRISTOL, CT 06010  
 0.220 mi.  
 1164 ft. Site 4 of 5 in cluster R

Relative: Lower  
 Lower: CT MANIFEST:  
 Waste:  
 Manifest No: CTF0034700  
 Year: 1990  
 Waste Occurrence: 1  
 UNNA: 9189  
 Hazard Class: ORM-E  
 US DOT Description: HAZARDOUS LIQUID, NOS  
 No of Containers: 001  
 Container Type: CF  
 Quantity: 2  
 Weight/Volume: G  
 Additional Description: Y  
 Handling Code: Not reported  
 Date Record Was Last Modified: 2004-04-27 00:00:00  
 DEO Who Last Modified Record: IG

Waste CD:  
 Manifest No: CTF0034700  
 Year: 1990  
 Waste Occurrence: 1  
 EPA Waste Code: D011  
 Recycled Waste?: False  
 Date Record Was Last Modified: 2004-04-27 00:00:00  
 DEO Who Last Modified Record: IG

Detail:  
 Year: 1990  
 Manifest ID: CTF0034700  
 TSDF EPA ID: MAD981206774  
 TSDF Name: JOSEPH FREEDMAN CO INC  
 TSDF Address: 40 ALBANY ST  
 TSDF City, St, Zip: SPRINGFIELD, MA 01105  
 TSDF Country: USA  
 TSDF Telephone: Not reported  
 Transport Date: 11/26/1990  
 Transporter EPA ID: MAD985276369  
 Transporter Name: MED WASTE MGT INC (TRANSPORTER)  
 Transporter Country: USA  
 Transporter Phone: Not reported  
 Trans 2 Date: Not reported  
 Trans 2 EPA ID: Not reported  
 Trans 2 Name: Not reported  
 Trans 2 Address: Not reported  
 Trans 2 City, St, Zip: CT  
 Trans 2 Country: USA  
 Trans 2 Phone: Not reported  
 EPA ID: CT900030840

MAP FINDINGS

JOSEPHORATOLA (Continued) S109721478  
 Generator Phone: 2035832421  
 Generator Mailing Addr: 789 FARMINGTON AVE  
 Generator Mailing Town: BRISTOL  
 Generator Mailing State: CT  
 Generator Mailing Zip: 06010  
 Generator Mailing Country: USA  
 Special Handling: No  
 Discrepancies: No  
 Date Shipped: 11/26/1990  
 Date Received: 11/27/1990  
 Last modified date: 04/27/2004  
 Last Modified by: IG  
 Comments: Not reported

V166 WNW 19 MARVIN STREET CT SPILLS S112806433  
 1/8-1/4 BRISTOL, CT N/A  
 0.225 mi.  
 1188 ft. Site 1 of 5 in cluster V

Relative: Higher  
 Higher: SPILLS:  
 Year of Database: 2013  
 Case Number: 201300342  
 Who Took Spill: 205  
 Assigned To: 928  
 Report Date: 01/23/2013  
 Report Time: 13:40:36  
 Date Release: 01/23/2013  
 Time Responded: Not reported  
 Reported By: dispatch  
 Phone: 860 5843011  
 Representing: bld  
 Terminated: YES  
 Recovd (Total): 0  
 Total (Water): 0  
 Facility Status: CLOSED  
 Continuous Spill: False  
 Released Substance: #2 FUEL OIL  
 Qty: 130 (Gallons)  
 Emergency Measure: 130-150 gallons of oil in flooded basement. Cause was vandals that stole all the copper piping and fuel line.

Water Body: n/a  
 Discharger: JOE BARBER  
 Telephone: 860 5892742  
 Responsible Party: NO  
 RP Address 1: 80 NORWALK AVENUE  
 RP City, St, Zip: Bristol, CT 06010  
 Historic: False  
 Waterbody: False  
 Time Stamp: 2013-05-14 09:06:11  
 Sr Inspector: Cox, Michael  
 At Inspector: POYNTON, DAVE  
 User Stamp: Granillo  
 Comments: Not reported  
 Action: Contracted  
 Other Action: Not reported  
 Action: Other

MAP FINDINGS

(Continued) S112806433  
 Other Action: ALPINE ENVIRONMENTAL  
 Action: Investigated  
 Other Action: Not reported  
 Agency ID: DEP Dispatch  
 Other Agency: Not reported  
 DEP Bureau: Not reported  
 DEP Agency: Not reported  
 Agency ID: LOCAL FIRE DEPARTMENT  
 Other Agency: Not reported  
 DEP Bureau: Not reported  
 DEP Agency: Not reported  
 Cause ID: Above Ground Tank Failure  
 Other Cause: Not reported  
 Media ID: Inside Building  
 Other Media: Not reported  
 Class ID: Private  
 Other Class: Not reported  
 Release Type: petroleum  
 Other Release: Not reported  
 Waterbody: Other  
 Other Wtrbody: unk

CT SPILLS S109550009  
 N/A

167 WSW 47 MISSAL AVENUE CT SPILLS S109550009  
 1/8-1/4 BRISTOL, CT N/A  
 0.232 mi.  
 1224 ft.

Relative: Lower  
 Lower: SPILLS:  
 Year of Database: 2009  
 Case Number: 200902234  
 Who Took Spill: 205  
 Assigned To: 927  
 Report Date: 04/30/2009  
 Report Time: 15:12:18  
 Date Release: 04/30/2009  
 Time Responded: Not reported  
 Reported By: Karen Hubbard  
 Phone: 416 5687984 - 413 2362153  
 Representing: Self  
 Terminated: YES  
 Recovd (Total): 0  
 Total (Water): 0  
 Facility Status: CLOSED  
 Continuous Spill: False  
 Released Substance: BLACK VISCOUS RESIDUE  
 Qty: 0 (Gallons)  
 Emergency Measure: Complaint of neighbor releasing unknown substance or possible biofuels.

Water Body: n/a  
 Discharger: Richard Bouvier  
 Telephone: 860 5845622  
 Responsible Party: YES  
 RP Address 1: 37 MISSAL AVENUE  
 RP City, St, Zip: BRISTOL, CT 06010  
 Historic: False  
 Waterbody: False  
 Time Stamp: 2009-06-04 10:04:43

MAP FINDINGS

(Continued) S109550009  
 Sr Inspector: Cox, Michael  
 At Inspector: THIGPEN, DONNELL  
 User Stamp: mgrinal  
 Comments: Not reported

Action: Other  
 Other Action: investigated  
 Action: Investigated  
 Other Action: Not reported  
 Agency ID: DEP Dispatch  
 Other Agency: Not reported  
 DEP Bureau: Not reported  
 DEP Agency: Not reported  
 Cause ID: Dumping  
 Other Cause: Not reported  
 Media ID: Ground Surface  
 Other Media: Not reported  
 Class ID: Private  
 Other Class: Not reported  
 Release Type: other  
 Other Release: UNKNOWN  
 Waterbody: Other  
 Other Wtrbody: unk

W168 East 91 SOUNGBIRD LANE CT SPILLS S105441375  
 1/8-1/4 FARMINGTON, CT N/A  
 0.232 mi.  
 1226 ft. Site 1 of 2 in cluster W

Relative: Higher  
 Higher: SPILLS:  
 Year of Database: 1998  
 Case Number: 9805517  
 Who Took Spill: 208  
 Assigned To: 0  
 Report Date: 08/17/1998  
 Report Time: 20:37:27  
 Date Release: 08/17/1998  
 Time Responded: Not reported  
 Reported By: MORIN  
 Phone: 860 6738216  
 Representing: Self  
 Terminated: YES  
 Recovd (Total): 0  
 Total (Water): 0  
 Facility Status: Closed  
 Continuous Spill: False  
 Released Substance: HYDRAULIC OIL  
 Qty: 1 (Gallons)  
 Emergency Measure: SANDED

Water Body: Not reported  
 Discharger: Not reported  
 Telephone: Not reported  
 Responsible Party: Not reported  
 RP Address 1: Not reported  
 RP City, St, Zip: CT  
 Historic: False  
 Waterbody: False  
 Time Stamp: 1999-10-05 09:07:30

MAP FINDINGS

(Continued) S105441375  
 Sr Inspector: Monarca, Vincent  
 At Inspector: \*\*NO RESPONSE  
 User Stamp: Not reported  
 Comments: Not reported  
 Action: Sanded  
 Other Action: Not reported  
 Agency ID: DEP Dispatch  
 Other Agency: Not reported  
 DEP Bureau: Not reported  
 DEP Agency: Not reported  
 Agency ID: LOCAL FIRE DEPARTMENT  
 Other Agency: Not reported  
 DEP Bureau: Not reported  
 DEP Agency: Not reported  
 Cause ID: MV Accident  
 Other Cause: Not reported  
 Media ID: Ground Surface  
 Other Media: Not reported  
 Release Type: petroleum  
 Other Release: Not reported

T169 SW ROBERGE ST. BRISTOL, CT 0.233 mi. 1231 ft. Site 3 of 3 in cluster T  
 Relative: Higher  
 Actual: 286 ft.  
 SPILLS:  
 Year of Database: 2000  
 Case Number: 200009324  
 Who Took Spill: 915  
 Assigned To: 0  
 Report Date: 12/12/2000  
 Report Time: 10:34:08  
 Date Release: 12/12/2000  
 Time Responded: 10:17:00  
 Reported By: D/GP  
 Phone: 860 5847979  
 Representing: FIRE DEPT.  
 Terminated: YES  
 Recovd (Total): 0  
 Total (Water): 0  
 Facility Status: Closed  
 Continuous Spill: False  
 Released Substance: TRANSFORMER OIL  
 Qty: 10 (Gallons)  
 Emergency Measure: CONTAINED, SPEEDY DRIED.  
 Water Body: NA  
 Discharger: N.U.  
 Telephone: 860 0000000  
 Responsible Party: oguzman  
 RP Address 1: 107 SELDON ST.  
 RP City, St, Zip: BERLIN, CT 06037  
 Historic: False  
 Waterbody: False  
 Time Stamp: 2000-12-13 08:44:36  
 Sr Inspector: Capuano, Mike  
 At Inspector: \*\*NO RESPONSE

MAP FINDINGS

(Continued) S104884133  
 User Stamp: Not reported  
 Comments: Not reported  
 Action: Contained  
 Other Action: Not reported  
 Action: Sanded  
 Other Action: Not reported  
 Agency ID: Local Police  
 Other Agency: Not reported  
 DEP Bureau: Not reported  
 DEP Agency: Not reported  
 Agency ID: LOCAL FIRE DEPARTMENT  
 Other Agency: Not reported  
 DEP Bureau: Not reported  
 DEP Agency: Not reported  
 Cause ID: Transfer Line Failure  
 Other Cause: Not reported  
 Cause ID: Trans/Capac.  
 Other Cause: Not reported  
 Media ID: Ground Surface  
 Other Media: Not reported  
 Class ID: Utility  
 Other Class: Not reported  
 Release Type: dielect  
 Other Release: Not reported  
 Waterbody: Other  
 Other Wtrbody: NA

R170 WSW 790 FARMINGTON AVE BRISTOL, CT 0.235 mi. 1243 ft. Site 5 of 5 in cluster R  
 Relative: Lower  
 Actual: 258 ft.  
 SPILLS:  
 Year of Database: 2008  
 Case Number: 200802990  
 Who Took Spill: 211  
 Assigned To: 0  
 Report Date: 05/16/2008  
 Report Time: 12:58:29  
 Date Release: 05/16/2008  
 Time Responded: 12:36:00  
 Reported By: Bristol Dispatch  
 Phone: 860 5843011  
 Representing: Bristol PD  
 Terminated: YES  
 Recovd (Total): 0  
 Total (Water): 0  
 Facility Status: CLOSED  
 Continuous Spill: False  
 Released Substance: MOTOR VEHICLE FLUIDS  
 Qty: 1 (Gallons)  
 Emergency Measure: Half of gallon of oil on pavement sanded and pads put in storm drain, investigated 934 contacted, per 934 no response.  
 Water Body: Catic Basin  
 Discharger: unknown  
 Telephone: Not reported  
 Responsible Party: YES

MAP FINDINGS

(Continued) S109164798  
 RP Address 1: Not reported  
 RP City, St, Zip: CT  
 Historic: False  
 Waterbody: False  
 Time Stamp: 2008-05-16 18:18:44  
 Sr Inspector: JOHNSTON, ALEXANDER  
 At Inspector: \*\*NO RESPONSE  
 User Stamp: Not reported  
 Comments: Not reported  
 Action: Sanded  
 Other Action: Not reported  
 Action: Cleaned  
 Other Action: Not reported  
 Action: Other  
 Other Action: Investigated  
 Action: Investigated  
 Other Action: Not reported  
 Cause ID: MV Accident  
 Other Cause: Not reported  
 Media ID: Surface Water  
 Other Media: Not reported  
 Media ID: Ground Surface  
 Other Media: Not reported  
 Class ID: Private  
 Other Class: Not reported  
 Release Type: petroleum  
 Other Release: Not reported  
 Waterbody: Catch Basin  
 Other Wtrbody: Not reported

171 ESE MAXINE RD. AND CAMP ST. PLAINVILLE, CT 0.240 mi. 1267 ft.  
 Relative: Higher  
 Actual: 386 ft.  
 SPILLS:  
 Year of Database: 2010  
 Case Number: 201002533  
 Who Took Spill: 203  
 Assigned To: 0  
 Report Date: 04/30/2010  
 Report Time: 19:54:56  
 Date Release: 04/30/2010  
 Time Responded: Not reported  
 Reported By: Laurie  
 Phone: 860 7472728  
 Representing: FD  
 Terminated: YES  
 Recovd (Total): 0  
 Total (Water): 0  
 Facility Status: CLOSED  
 Continuous Spill: False  
 Released Substance: ANTIFREEZE & MOTOR OIL  
 Qty: 5 (Gallons)  
 Emergency Measure: Speedy-dry, contents of engine and radiator.  
 Water Body: None  
 Discharger: Not reported

MAP FINDINGS

(Continued) S110478466  
 Telephone: Not reported  
 Responsible Party: Not reported  
 RP Address 1: Not reported  
 RP City, St, Zip: CT  
 Historic: False  
 Waterbody: False  
 Time Stamp: 2010-05-03 14:17:00  
 Sr Inspector: SUSAN GAMBELL  
 At Inspector: \*\*NO RESPONSE  
 User Stamp: CGuzman  
 Comments: Not reported  
 Action: Sanded  
 Other Action: Not reported  
 Agency ID: Local Police  
 Other Agency: Not reported  
 DEP Bureau: Not reported  
 DEP Agency: Not reported  
 Agency ID: DEP Dispatch  
 Other Agency: Not reported  
 DEP Bureau: Not reported  
 DEP Agency: Not reported  
 Agency ID: LOCAL FIRE DEPARTMENT  
 Other Agency: Not reported  
 DEP Bureau: Not reported  
 DEP Agency: Not reported  
 Cause ID: MV Accident  
 Other Cause: Not reported  
 Media ID: Ground Surface  
 Other Media: Not reported  
 Class ID: Private  
 Other Class: Not reported  
 Release Type: petroleum  
 Other Release: Not reported  
 Release Type: chemical  
 Other Release: Not reported

172 SW 36 MORNINGSIDE DRIVE WEST BRISTOL, CT 0.244 mi. 1288 ft.  
 Relative: Lower  
 Actual: 271 ft.  
 SPILLS:  
 Year of Database: 1999  
 Case Number: 9904545  
 Who Took Spill: 209  
 Assigned To: 922  
 Report Date: 07/11/1999  
 Report Time: 23:10:00  
 Date Release: 07/11/1999  
 Time Responded: Not reported  
 Reported By: DEPUTY CHIEF LEMIEUX  
 Phone: 860 4902896  
 Representing: BRISTOL F.D  
 Terminated: YES  
 Recovd (Total): 10  
 Total (Water): 0  
 Facility Status: Closed

(Continued)

S104312428

Continuous Spill: False  
 Released Substance: GASOLINE  
 City: 10 (Gallons)  
 Emergency Measure: 10 GALLONS - CLEAN HARBORS CONTRACTED  
 Water Body: COOPER MINE BROOK  
 Discharger: Not reported  
 Telephone: Not reported  
 Responsible Party: YES  
 RP Address 1: Not reported  
 RP City,St,Zip: CT  
 Historic: False  
 Waterbody: False  
 Time Stamp: 1999-08-10 14:00:27  
 Sr Inspector: RODE, MATT  
 At Inspector: Aceto, John  
 User Stamp: Not reported  
 Comments: Not reported  
 Action: Other  
 Other Action: UNKNOWN  
 Agency ID: DEP Dispatch  
 Other Agency: Not reported  
 DEP Bureau: Not reported  
 DEP Agency: Not reported  
 Agency ID: Other  
 Other Agency: HAZ MAT 921  
 DEP Bureau: Not reported  
 DEP Agency: Not reported  
 Agency ID: LOCAL FIRE DEPARTMENT  
 Other Agency: Not reported  
 DEP Bureau: Not reported  
 DEP Agency: Not reported  
 Cause ID: Other  
 Other Cause: UNKNOWN  
 Media ID: Surface Water  
 Other Media: Not reported  
 Class ID: Other  
 Other Class: UNKNOWN  
 Release Type: petroleum  
 Other Release: Not reported  
 Waterbody: Stream/Brook  
 Other Wtbody: Not reported

(Continued)

S104311127

Other: False  
 Other Release: Not reported  
 No Release: False  
 Leak: False  
 Tank: False  
 Piping: False  
 Overfill: False  
 Removal: False  
 Incident Date: 1999-07-27 00:00:00  
 Entry Date: Not reported  
 Site Case Id: 9904937  
 UST Site Id: Not reported  
 Cost Recovery Spill Case #: Not reported  
 Old SITS Number: Not reported  
 Case Log Id: Not reported  
 Monthly Report Id: 0  
 UST Owner Id: Not reported  
 LUST Owner Id: Not reported  
 UST Event Id: 8802  
 Contact Info: Not reported  
 Contact Email: Not reported  
 Site Contact City,St,Zip: UNKNOWN  
 2nd Contact: Not reported  
 2nd Contact Email: Not reported  
 2nd Contact Address: Not reported  
 2nd Contact City,St,Zip: UNKNOWN  
 2nd Contact Address 2: Not reported  
 2nd Contact City 2: Not reported  
 2nd Contact Phone Number: Not reported  
 2nd Contact Fax Number: Not reported  
 2nd Contact Type: Not reported  
 Facility City Num: 17  
 Site Contact: Not reported  
 Site Contact Address: Not reported  
 Site Contact Add 2: Not reported  
 Site Contact City 2: Not reported  
 Site Contact Phone: Not reported  
 Site Contact Fax: Not reported  
 Site Contact Type: Not reported  
 Department Contact 1: Not reported  
 Department Contact 2: Not reported  
 Referral Source: Not reported  
 Offsite Source: False  
 Date Referred: Not reported  
 Emergency: False  
 Private Heating Fuel: True  
 Commercial Heating Fuel: False  
 Commercial HF < 2100 Gal.: False  
 Commercial HF > 2100 Gal.: False  
 Commercial HF - Size Unk.: False  
 No LUST Site: False  
 Cost Recvry Prgm Candidate: False  
 OCSRD Complete: True  
 Follow Up Flag: Not reported  
 Alternate Water Supply: False  
 Relocation: False  
 Responsible Party: False

173 NNE 130 SIMS RD. CT LUST S104311127  
 1/8-1/4 BRISTOL, CT CT SPILLS N/A  
 0.246 mi. CT CPCS  
 1298 ft.  
 Relative: LUST:  
 Higher: LUST Id: 8621  
 LUST Facility Id: Not reported  
 LUST Case Id: 36647  
 Actual: 316 ft.  
 LUST Status: LUST Completed  
 Processing Status: Not reported  
 EPA Reportable: False  
 Motor Fuel: False  
 Diesel: False  
 Gasoline: False

(Continued)

S104311127

Responsible Email: Not reported  
 Resp Party Name: Not reported  
 Resp Party Address: Not reported  
 Resp Party City,St,Zip: Not reported  
 Resp Party Town Number: UNKNOWN  
 Resp Party Phone: Not reported  
 Resp Party Fax: Not reported  
 Resp Party Name 2: Not reported  
 Resp Party Address 2: Not reported  
 Resp Party Phone 2: Not reported  
 Investigator Id: 35  
 Follow Update: Not reported  
 Area Leaked: Not reported  
 Annual Precipitation: Not reported  
 Affected Population: Not reported  
 Population Setting: Not reported  
 Ground Water Direction: Not reported  
 Ground Water Gradient: Not reported  
 Hydro Basin: Not reported  
 Drastic: Not reported  
 Geo Setting: Not reported  
 Ground Water Classification: Not reported  
 Receptor: Not reported  
 Ground Water Flow Direction: Not reported  
 Ground Water Depth: Not reported  
 Areas Of Concern: Not reported  
 Free Product Inches: Not reported  
 Fund Date: Not reported  
 Fund Planned: No  
 Fund Obligated: No  
 Fund Outlayed: No  
 Fund Judgment: No  
 Fund Recovered: No  
 Cellar Borings: False  
 Install Micro Wells: False  
 Ground Water Sample: False  
 Soil Sample: False  
 Soil Gas: False  
 Site Inspect: False  
 Soil Excavate: False  
 Geo Probe: False  
 Survey: False  
 Potable Well Sample: False  
 Sample MWWS: False  
 Ground Water Gauging: False  
 Soil Venting: False  
 Active: False  
 NOV Action: None  
 NOV Issued: Not reported  
 NOV Due: Not reported  
 NOV Received: Not reported  
 NOV Closed: Not reported  
 NOV Disc Date: Not reported  
 NOV Issued Date: Not reported  
 NOV Compliance Sched: Not reported  
 NOV Admin Order: Not reported  
 NOV Referred To Ag: Not reported

(Continued)

S104311127

Stop All NOV Actions: False  
 Release Invest Rpt: False  
 DEP App Letter 1: False  
 Correct Action Plan: False  
 DEP App Letter 2: False  
 Rem Sys Install: False  
 Rem Sys Install Date: Not reported  
 Closure Date: Not reported  
 Rem Sys Monitoring Rpt: False  
 Only Gwater Mon Rpts: False  
 Closure Req Rpt: False  
 DEP Closure Letter: False  
 Referred To: Not reported  
 No Wells: Not reported  
 Lph Wells: Not reported  
 User Stamp: Not reported  
 Date Stamp: Not reported  
 Correspondence: Not reported  
 Environmental Impact: Not reported  
 FollowUp: Not reported  
 GW Comments: Not reported  
 Location Desc: Not reported  
 NOV Comments: Not reported  
 Release Desc: Not reported  
 Running Comments: 550, Heating Oil, PRIVATE, 910 PPM TPH IN SOIL SAMPLE 550 UST AGE UNKNOWN-AREA HAS CITY WATER  
 Work Performed: Not reported  
 SPILLS:  
 Year of Database: 1999  
 Case Number: 9904937  
 Who Took Spill: 931  
 Assigned To: 0  
 Report Date: 07/27/1999  
 Report Time: 14:00:38  
 Date Release: 07/27/1999  
 Time Responded: 14:00:30  
 Reported By: KATHY WILLIAMS  
 Phone: 203 5967979  
 Representing: SUNSHINE OIL WATERBURY  
 Terminated: YES  
 Recovd (Total): 0  
 Total (Water): 0  
 Facility Status: Closed  
 Continuous Spill: False  
 Released Substance: #2 FUEL OIL  
 City: 0 (Gallons)  
 Emergency Measure: 910 PPM TPH IN SOIL SAMPLE 550 UST AGE UNKNOWN-AREA HAS CITY WATER  
 Water Body: NA  
 Discharger: ROSE SMITH  
 Telephone: 860 5893350  
 Responsible Party: YES  
 RP Address 1: SAME  
 RP City,St,Zip: CT  
 Historic: False  
 Waterbody: False  
 Time Stamp: 1999-07-27 15:20:13

(Continued)

S10431127

Sr Inspector: Coss, Brian  
 At Inspector: \*\*NO RESPONSE  
 User Stamp: Not reported  
 Comments: Not reported  
 Action: Removed Tank  
 Other Action: Not reported  
 Agency ID: Local Fire Marshal  
 Other Agency: Not reported  
 DEP Bureau: Not reported  
 DEP Agency: Not reported  
 Cause ID: Inground Tank Failure  
 Other Cause: Not reported  
 Media ID: SOIL ONLY  
 Class ID: Private  
 Other Class: Not reported  
 Release Type: petroleum  
 Other Release: Not reported

CPCS:

Site Type: LUST  
 Lust Status: LUST Completed (DEP's significant hazard definition)  
 FTP Form: Not reported  
 Program: Not reported  
 Comments: 550, Heating Oil, Private, 910 Ppm Tph In Soil Sample 550 Ust Age  
 Unknown-area Has City Water  
 Site Type Definition: Leaking Underground Storage Tanks Completed

W174 115 SONG BIRD LANE CT SPILLS S109165216  
 1/8-1/4 FARMINGTON, CT N/A  
 0.248 mi. Site 2 of 2 in cluster W  
 1312 ft.

Relative: Higher  
 Actual: 330 ft.

SPILLS:  
 Year of Database: 2008  
 Case Number: 200803476  
 Who Took Spill: 204  
 Assigned To: 0  
 Report Date: 06/07/2008  
 Report Time: 19:54:00  
 Date Release: 06/07/2008  
 Time Responded: Not reported  
 Reported By: rich  
 Phone: 860 6656422  
 Representing: c&g  
 Terminated: YES  
 Recovd (Total): 0  
 Total (Water): 0  
 Facility Status: CLOSED  
 Continuous Spill: False  
 Released Substance: TRANSFORMER OIL  
 Qty: 30 (Gallons)  
 Emergency Measure: ESI cleaning up, fluid went into soil, soil being removed.  
 Water Body: Not reported  
 Discharger: Not reported  
 Telephone: Not reported

(Continued)

S109165216

Responsible Party: Not reported  
 RP Address 1: Not reported  
 RP City,St,Zip: CT  
 Historic: False  
 Waterbody: False  
 Time Stamp: 2008-06-10 15:51:56  
 Sr Inspector: therrien,adam  
 At Inspector: \*\*NO RESPONSE  
 User Stamp: oguzman  
 Comments: Not reported  
 Action: Contracted  
 Other Action: Not reported  
 Agency ID: DEP Dispatch  
 Other Agency: Not reported  
 DEP Bureau: Not reported  
 DEP Agency: Not reported  
 Cause ID: Trans/Capac.  
 Other Cause: Not reported  
 Media ID: Ground Surface  
 Other Media: Not reported  
 Class ID: Utility  
 Other Class: Not reported  
 Release Type: dielect  
 Other Release: Not reported

X175 156 BEN STREET CT SPILLS S103158306  
 NW 1/4-1/2 BRISTOL, CT N/A  
 0.258 mi. Site 1 of 2 in cluster X  
 1360 ft.

Relative: Higher  
 Actual: 307 ft.

SPILLS:  
 Year of Database: 1997  
 Case Number: 9700892  
 Who Took Spill: 916  
 Assigned To: 0  
 Report Date: 02/20/1997  
 Report Time: 14:35:00  
 Date Release: 02/20/1997  
 Time Responded: 14:00:00  
 Reported By: kevin mac caulley  
 Phone: 860 5547960  
 Representing: fire dept  
 Terminated: YES  
 Recovd (Total): 0  
 Total (Water): 0  
 Facility Status: closed  
 Continuous Spill: False  
 Released Substance: #2 FUEL OIL  
 Qty: 0 (Gallons)  
 Emergency Measure: 12 feet of saturated soil from overflow. RP Sunshine Fuel Oil Co. 596-7979 John delivered oil.  
 Water Body: none  
 Discharger: naomi elsnr  
 Telephone: 860 5896770  
 Responsible Party: YES  
 RP Address 1: Not reported  
 RP City,St,Zip: CT

(Continued)

S103158306

Historic: False  
 Waterbody: False  
 Time Stamp: 1997-03-06 11:24:03  
 Sr Inspector: Stavola, Rosanne  
 At Inspector: \*\*NO RESPONSE  
 User Stamp: Not reported  
 Comments: Not reported  
 Action: Other  
 Other Action: to be investigated  
 Agency ID: DEP  
 Other Agency: Not reported  
 DEP Bureau: BUREAU OF WASTE MANAGEMENT  
 DEP Agency: OIL AND CHEMICAL SPILL RESPONSE  
 Cause ID: Overfill  
 Other Cause: Not reported  
 Media ID: Ground Surface  
 Other Media: Not reported  
 Release Type: petroleum  
 Other Release: Not reported

Y176 774 FARMINGTON AVE. CT SPILLS S105839900  
 WSW 1/4-1/2 BRISTOL, CT N/A  
 0.264 mi. Site 1 of 6 in cluster Y  
 1396 ft.

Relative: Lower  
 Actual: 258 ft.

SPILLS:  
 Year of Database: 2000  
 Case Number: 200001640  
 Who Took Spill: 912  
 Assigned To: 0  
 Report Date: 03/16/2000  
 Report Time: 13:37:28  
 Date Release: 03/16/2000  
 Time Responded: Not reported  
 Reported By: STEPHON MEURER  
 Phone: 203 7408200  
 Representing: TYREE ORGANIZATION  
 Terminated: YES  
 Recovd (Total): 0  
 Total (Water): 0  
 Facility Status: Closed  
 Continuous Spill: False  
 Released Substance: GASOLINE  
 Qty: 0 (Gallons)  
 Emergency Measure: CONTRACTOR INSTALLING MONITOR WELLS AT SITE AND FOUND HIGH READINGS IN GROUND/WATER VIA PID READINGS  
 Water Body: GROUND/WATER  
 Discharger: GETTY OIL CORP.  
 Telephone: 800 3264388  
 Responsible Party: YES  
 RP Address 1: Not reported  
 RP City,St,Zip: CT  
 Historic: False  
 Waterbody: False  
 Time Stamp: 2000-03-16 13:41:08  
 Sr Inspector: Casullo, Rich  
 At Inspector: \*\*NO RESPONSE

(Continued)

S105839900

User Stamp: Not reported  
 Comments: Not reported  
 Action: Referred  
 Other Action: Not reported  
 Agency ID: DEP Dispatch  
 Other Agency: Not reported  
 DEP Bureau: Not reported  
 DEP Agency: Not reported  
 Cause ID: Other  
 Other Cause: HISTORICAL CONTAMINATION  
 Media ID: Other  
 Other Media: SUBSURFACE SOILS  
 Class ID: Commercial  
 Other Class: Not reported  
 Release Type: petroleum  
 Other Release: Not reported  
 Waterbody: Groundwater  
 Other Wtrbody: Not reported  
 Year of Database: 2001  
 Case Number: 200105133  
 Who Took Spill: 915  
 Assigned To: 0  
 Report Date: 07/11/2001  
 Report Time: 15:36:25  
 Date Release: 07/11/2001  
 Time Responded: Not reported  
 Reported By: kendra billings  
 Phone: 203 7409474  
 Representing: tyree organization  
 Terminated: YES  
 Recovd (Total): 0  
 Total (Water): 0  
 Facility Status: Closed  
 Continuous Spill: False  
 Released Substance: GASOLINE  
 Qty: 0 (Gallons)  
 Emergency Measure: soil removal [minor] , samples taken.  
 Water Body: na  
 Discharger: getty oil co.  
 Telephone: 800 8774388  
 Responsible Party: YES  
 RP Address 1: Not reported  
 RP City,St,Zip: NEW HAVEN, CT 06510  
 Historic: False  
 Waterbody: False  
 Time Stamp: 2001-07-12 09:43:06  
 Sr Inspector: Capuano, Mike  
 At Inspector: \*\*NO RESPONSE  
 User Stamp: Not reported  
 Comments: Not reported  
 Action: Soil Removed  
 Other Action: Not reported  
 Action: Other  
 Other Action: samples taken  
 Cause ID: Pump Failure  
 Other Cause: Not reported

(Continued)

S105839900

Media ID: Other  
 Other Media: subsurface soil contamination  
 Release Type: petroleum  
 Other Release: Not reported  
 Waterbody: Other  
 Other Wtrbody: na

CPCS:

Site Type: LUST  
 LUST Status: LUST Completed (DEP's significant hazard definition)  
 PTP Form: Not reported  
 Program: Not reported  
 Comments: Ust Facility Notification Form Id: 17-3143 According To The Spill Report 3x6k Gasoline Usts And Contaminated Soil Were Removed By Faxxon Construction, Inc. On 1/20/89. Pump & Treat, Sampling According To The Ust Facility Notification Form Dated:  
 Site Type Definition: Leaking Underground Storage Tanks Completed

GETTY PETROLEUM (Continued)

S109735870

2nd Contact EMail: Not reported  
 2nd Contact Address: Not reported  
 2nd Contact City, St, Zip: UNKNOWN  
 2nd Contact Address 2: Not reported  
 2nd Contact City 2: Not reported  
 2nd Contact Phone Number: Not reported  
 2nd Contact Fax Number: Not reported  
 2nd Contact Type: Not reported  
 Facility City Num: 17  
 Site Contact: Christopher O'Donnel (Tyree Organization)  
 Site Contact Address: 26 Town Forrest Road  
 Site Contact Add 2: Not reported  
 Site Contact City 2: Webster  
 Site Contact Phone: 5086400300  
 Site Contact Fax: 5086400370  
 Site Contact Type: Project Manager  
 Department Contact 1: Not reported  
 Department Contact 2: Not reported  
 Referral Source: Not reported  
 Offsite Source: False  
 Date Referred: Not reported  
 Emergency: False  
 Private Heating Fuel: False  
 Commercial Heating Fuel: False  
 Commercial HF < 2100 Gal.: False  
 Commercial HF > 2100 Gal.: False  
 Commercial HF - Size Unk.: False  
 No LUST Site: False  
 Cost Recvry Prgm Candidate: False  
 OCSRD Complete: False  
 Follow Up Flag: False  
 Alternate Water Supply: False  
 Relocation: False  
 Responsible Party: False  
 Responsible EMail: Not reported  
 Resp Party Name: C Group Properties  
 Resp Party Address: 1500 Hempstead Turnpike  
 Resp Party City, St, Zip: East Meadow, NY 115541551  
 Resp Party Town Number: Not reported  
 Resp Party Phone: 2034672536  
 Resp Party Fax: Not reported  
 Resp Party Name 2: c/o Getty Petroleum Marketing  
 Resp Party Address 2: Not reported  
 Resp Party Phone 2: Not reported  
 Investigator Id: 19  
 Follow Update: Not reported  
 Area Lextent: Not reported  
 Annual Precipitation: Not reported  
 Affected Population: Not reported  
 Population Setting: Not reported  
 Ground Water Direction: Not reported  
 Ground Water Gradient: Not reported  
 Hydro Basin: Not reported  
 Drastic: Not reported  
 Geo Setting: Not reported  
 Ground Water Classification: GA  
 Receptor: Annual

Y177 GETTY PETROLEUM CT LUST S109735870  
 WSW 774 FARMINGTON AVE CT MANIFEST N/A  
 1/4-1/2 BRISTOL, CT 06010  
 0.254 mi.  
 1396 ft. Site 2 of 6 in cluster Y

Relative: LUST:  
 Lower: LUST Id: 96  
 UST Facility Id: 3143  
 Actual: LUST Case Id: 28122  
 258 ft. LUST Status: LUST Completed  
 Processing Status: Not reported  
 EPA Reportable: True  
 Motor Fuel: True  
 Diesel: False  
 Gasoline: False  
 Other: False  
 Other Release: Not reported  
 No Release: False  
 Leak: False  
 Tank: False  
 Piping: False  
 Overfill: False  
 Removal: False  
 Incident Date: 1989-01-20 00:00:00  
 Entry Date: Not reported  
 Site Case Id: 200001640  
 UST Site Id: 907  
 Cost Recovery Spill Case #: Not reported  
 Oils SITS Number: Not reported  
 Case Log Id: Not reported  
 Monthly Report Id: 0  
 UST Owner Id: 2643  
 LUST Owner Id: Not reported  
 UST Event Id: 95  
 Contact Info: Not reported  
 Contact EMail: Not reported  
 Site Contact City, St, Zip: MA 01570  
 2nd Contact: Not reported

GETTY PETROLEUM (Continued)

S109735870

Ground Water Flow Direction: East  
 Ground Water Depth: Not reported  
 Areas Of Concern: Not reported  
 Free Product Inches: Not reported  
 Fund Date: Not reported  
 Fund Planned: No  
 Fund Obligated: No  
 Fund Outlayed: No  
 Fund Judgment: No  
 Fund Recovered: No  
 Cellar Borings: False  
 Install Micro Wells: False  
 Ground Water Sample: False  
 Soil Sample: False  
 Soil Gas: False  
 Site Inspect: False  
 Soil Excavate: False  
 Geo Probe: False  
 Survey: False  
 Potable Well Sample: False  
 Sample MWS: False  
 Ground Water Gauging: False  
 Soil Venting: False  
 Active: False  
 NOV Action: None  
 NOV Issued: Not reported  
 NOV Due: Not reported  
 NOV Received: Not reported  
 NOV Closed: Not reported  
 NOV Disc Date: Not reported  
 NOV Issued Date: Not reported  
 NOV Compliance Sched: Not reported  
 NOV Admin Order: Not reported  
 NOV Referred To Ag: Not reported  
 Stop All NOV Actions: False  
 Release Invest Rpt: False  
 DEP App Letter 1: False  
 Correct Action Plan: False  
 DEP App Letter 2: False  
 Rem Sys Install: False  
 Rem Sys Install Date: Not reported  
 Closure Date: Not reported  
 Rem Sys Monitoring Rpt: False  
 Only Gwater Mon Rpts: False  
 Closure Req Rpt: False  
 DEP Closure Letter: False  
 Referred To: Not reported  
 No Wells: Not reported  
 Lph Wells: Not reported  
 User Stamp: Helen Spera/SperaH  
 Date Stamp: 2013-03-21 00:00:00  
 Correspondence: Not reported  
 Environmental Impact: Not reported  
 FollowUp: Not reported  
 GW Comments: Not reported  
 Location Desc: Not reported  
 NOV Comments: Not reported

GETTY PETROLEUM (Continued)

S109735870

Release Desc: Not reported  
 Running Comments: Spills Files, UST Enforcement Files, Cleanup Fund Files, and LUST  
 Work Performed: Not reported

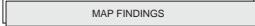
CT MANIFEST:

Waste:  
 Manifest No: CTB0058586  
 Year: 1987  
 Waste Occurrence: 1  
 UNNA: 1993  
 Hazard Class: FLAMMABLE  
 US Dot Description: WASTE FLAMMABLE LIQUID, NOS  
 No of Containers: 001  
 Container Type: TT  
 Quantity: 120  
 Weight/Volume: G  
 Additional Description: Y  
 Handling Code: T50  
 Date Record Was Last Modified: 2004-04-27 00:00:00  
 DEO Who Last Modified Record: IG

Waste CD:  
 Manifest No: CTB0058586  
 Year: 1987  
 Waste Occurrence: 1  
 EPA Waste Code: D001  
 Recycled Waste?: False  
 Date Record Was Last Modified: 2004-04-27 00:00:00  
 DEO Who Last Modified Record: IG

Detail:  
 Year: 1987  
 Manifest Id: CTB0058586  
 TSDf EPA ID: CTD021816889  
 TSDf Name: UNITED WASTE OIL CO INC  
 TSDf Address: 136 GRACEY AVE  
 TSDf City, St, Zip: MERIDEN, CT 06450  
 TSDf Country: USA  
 TSDf Telephone: Not reported  
 Transport Date: 01/30/1987  
 Transporter EPA ID: CTD981065758  
 Transporter Name: EVER CLEAR ENVIRONMENTAL SERVICE INC  
 Transporter Country: USA  
 Transporter Phone: Not reported  
 Trans 2 Date: Not reported  
 Trans 2 EPA ID: Not reported  
 Trans 2 Name: Not reported  
 Trans 2 Address: Not reported  
 Trans 2 City, St, Zip: CT  
 Trans 2 Country: USA  
 Trans 2 Phone: Not reported  
 EPA ID: CTF000005713  
 Generator Phone: 2035899738  
 Generator Mailing Addr: 774 FARMINGTON AVE





GETTY PETROLEUM (Continued)

S109735870

Generator Mailing Town: BRISTOL  
 Generator Mailing State: CT  
 Generator Mailing Zip: 06010  
 Generator Mailing Country: USA  
 Special Handling: No  
 Discrepancies: No  
 Date Shipped: 01/30/1987  
 Date Received: 01/30/1987  
 Last modified date: 04/27/2004  
 Last modified by: IG  
 Comments: Not reported

X178 NW 1/4-1/2 0.270 mi. 1424 ft.

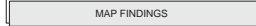
159 BEN ST BRISTOL, CT

Site 2 of 2 in cluster X

Relative: Higher  
 Actual: 306 ft.

SPILLS:  
 Year of Database: 2001  
 Case Number: 200101614  
 Who Took Spill: 917  
 Assigned To: 0  
 Report Date: 03/16/2001  
 Report Time: 13:45:16  
 Date Released: 03/16/2001  
 Time Responded: Not reported  
 Reported By: lee derosia  
 Phone: 860 5681200  
 Representing: automatic flc  
 Terminated: YES  
 Recovd (Total): 1  
 Total (Water): 0  
 Facility Status: Closed  
 Continuous Spill: False  
 Released Substance: #2 FUEL OIL  
 Qty: 1 (Gallons)  
 Emergency Measure: Not reported  
 Water Body: na  
 Discharger: ssa  
 Telephone: Not reported  
 Responsible Party: YES  
 RP Address 1: Not reported  
 RP City,St,Zip: CT  
 Historic: False  
 Waterbody: False  
 Time Stamp: 2001-03-16 13:47:55  
 Sr Inspector: Emanuelson, Brian  
 At Inspector: \*\*NO RESPONSE  
 User Stamp: Not reported  
 Comments: Not reported  
 Action: Removed  
 Other Action: Not reported  
 Action: Contained  
 Other Action: Not reported  
 Agency ID: DEP  
 Other Agency: Not reported

CT SPILLS S104976994 N/A



(Continued)

S104976994

DEP Bureau: BUREAU OF WASTE MANAGEMENT  
 DEP Agency: OIL AND CHEMICAL SPILL RESPONSE  
 Cause ID: Hose Failure  
 Other Cause: Not reported  
 Media ID: Ground Surface  
 Other Media: Not reported  
 Class ID: Transportation  
 Other Class: Not reported  
 Release Type: petroleum  
 Other Release: Not reported  
 Waterbody: Other  
 Other Wtrbody: na

Y179 WSW 1/4-1/2 0.281 mi. 1484 ft.

21 VINCENT RD. WEST HARTFORD, CT

Site 3 of 6 in cluster Y

Relative: Lower  
 Actual: 265 ft.

SPILLS:  
 Year of Database: 1999  
 Case Number: 9905853  
 Who Took Spill: 912  
 Assigned To: 917  
 Report Date: 08/31/1999  
 Report Time: 08:35:31  
 Date Released: 08/31/1999  
 Time Responded: Not reported  
 Reported By: LOU STEINBERG  
 Phone: 860 2336225  
 Representing: VIKING OIL  
 Terminated: YES  
 Recovd (Total): 100  
 Total (Water): 0  
 Facility Status: Closed  
 Continuous Spill: False  
 Released Substance: #2 FUEL OIL  
 Qty: 4 (Gallons)  
 Emergency Measure: CONTAINED AND REMOVED BY FD AND VIKING OIL  
 Water Body: Not reported  
 Discharger: SAA  
 Telephone: Not reported  
 Responsible Party: YES  
 RP Address 1: Not reported  
 RP City,St,Zip: CT  
 Historic: False  
 Waterbody: False  
 Time Stamp: 1999-09-09 13:42:00  
 Sr Inspector: Casullo, Rich  
 At Inspector: Emanuelson, Brian  
 User Stamp: Not reported  
 Comments: Not reported  
 Action: Removed  
 Other Action: Not reported  
 Action: Contained  
 Other Action: Not reported  
 Agency ID: Local Police  
 Other Agency: Not reported

CT SPILLS S104313725 N/A



(Continued)

S104313725

DEP Bureau: Not reported  
 DEP Agency: Not reported  
 Agency ID: DEP Dispatch  
 Other Agency: Not reported  
 DEP Bureau: Not reported  
 DEP Agency: Not reported  
 Agency ID: LOCAL FIRE DEPARTMENT  
 Other Agency: Not reported  
 DEP Bureau: Not reported  
 DEP Agency: Not reported  
 Cause ID: Hose Failure  
 Other Cause: Not reported  
 Media ID: Ground Surface  
 Other Media: Not reported  
 Class ID: Commercial  
 Other Class: Not reported  
 Release Type: petroleum  
 Other Release: Not reported

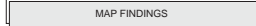
180 ENE 1/4-1/2 0.283 mi. 1493 ft.

BRADLEY RESIDENCE 43 INWOOD ROAD FARMINGTON, CT 06032

Relative: Higher  
 Actual: 300 ft.

LUST:  
 LUST Id: 8866  
 LUST Facility Id: Not reported  
 LUST Case Id: 36892  
 LUST Status: LUST Completed  
 Processing Status: Not reported  
 EPA Reportable: False  
 Motor Fuel: False  
 Diesel: False  
 Gasoline: False  
 Other: False  
 Other Release: Not reported  
 No Release: False  
 Leak: False  
 Tank: False  
 Piping: False  
 Overfill: False  
 Removal: False  
 Incident Date: 1999-09-03 00:00:00  
 Entry Date: Not reported  
 Site Case Id: 9905932  
 UST Site Id: Not reported  
 Cost Recovery Spill Case #: Not reported  
 Old SITS Number: Not reported  
 Case Log Id: Not reported  
 Monthly Report Id: 0  
 UST Owner Id: Not reported  
 LUST Owner Id: Not reported  
 UST Event Id: 9047  
 Contact Info: Not reported  
 Contact EMail: Not reported  
 Site Contact City,St,Zip: UNKNOWN  
 2nd Contact: Not reported

CT LUST S105458863 CT CPCS N/A



BRADLEY RESIDENCE (Continued)

S105458863

2nd Contact EMail: Not reported  
 2nd Contact Address: Not reported  
 2nd Contact City,St,Zip: UNKNOWN  
 2nd Contact Address 2: Not reported  
 2nd Contact City 2: Not reported  
 2nd Contact Phone Number: Not reported  
 2nd Contact Fax Number: Not reported  
 2nd Contact Type: Not reported  
 Facility City Num: 52  
 Site Contact: Not reported  
 Site Contact Address: Not reported  
 Site Contact Add 2: Not reported  
 Site Contact City 2: Not reported  
 Site Contact Phone: Not reported  
 Site Contact Fax: Not reported  
 Site Contact Type: Not reported  
 Department Contact 1: Not reported  
 Department Contact 2: Not reported  
 Referral Source: Not reported  
 Offsite Source: False  
 Date Referred: Not reported  
 Emergency: False  
 Private Heating Fuel: True  
 Commercial Heating Fuel: False  
 Commercial HF < 2100 Gal.: False  
 Commercial HF > 2100 Gal.: False  
 Commercial HF - Size Unk: False  
 No LUST Site: False  
 Cost Recvry Prgm Candidate: False  
 OCSRD Complete: True  
 Follow Up Flag: False  
 Alternate Water Supply: False  
 Relocation: False  
 Responsible Party: False  
 Responsible EMail: Not reported  
 Resp Party Name: Not reported  
 Resp Party Address: Not reported  
 Resp Party City,St,Zip: Not reported  
 Resp Party Town Number: UNKNOWN  
 Resp Party Phone: Not reported  
 Resp Party Fax: Not reported  
 Resp Party Name 2: Not reported  
 Resp Party Address 2: Not reported  
 Resp Party Phone 2: Not reported  
 Investigator Id: 35  
 Follow Update: Not reported  
 Area Lextent: Not reported  
 Annual Precipitation: Not reported  
 Affected Population: Not reported  
 Population Setting: Not reported  
 Ground Water Direction: Not reported  
 Ground Water Gradient: Not reported  
 Hydro Basin: Not reported  
 Drastic: Not reported  
 Geo Setting: Not reported  
 Ground Water Classification: Not reported  
 Receptor: Not reported

MAP FINDINGS

BRADLEY RESIDENCE (Continued)

S105458863

Ground Water Flow Direction: Not reported  
 Ground Water Depth: Not reported  
 Areas Of Concern: Not reported  
 Free Product Inches: Not reported  
 Fund Date: Not reported  
 Fund Planned: No  
 Fund Obligated: No  
 Fund Outlayed: No  
 Fund Judgment: No  
 Fund Recovered: No  
 Cellar Borings: False  
 Install Micro Wells: False  
 Ground Water Sample: False  
 Soil Sample: False  
 Soil Gas: False  
 Site Excavate: False  
 Geo Probe: False  
 Survey: False  
 Potable Well Sample: False  
 Sample MWS: False  
 Ground Water Gauging: False  
 Soil Venting: False  
 Active: False  
 NOV Action: None  
 NOV Issued: Not reported  
 NOV Due: Not reported  
 NOV Received: Not reported  
 NOV Closed: Not reported  
 NOV Disc Date: Not reported  
 NOV Issued Date: Not reported  
 NOV Compliance Sched: Not reported  
 NOV Admin Order: Not reported  
 NOV Referred To Ag: Not reported  
 Stop All NOV Actions: False  
 Release Invest Rpt: False  
 DEP App Letter 1: False  
 Correct Action Plan: False  
 DEP App Letter 2: False  
 Rem Sys Install: False  
 Rem Sys Install Date: Not reported  
 Closure Date: Not reported  
 Rem Sys Monitoring Rpt: False  
 Only Greater Mon Rpts: False  
 Closure Req Rpt: False  
 DEP Closure Letter: False  
 Referred To: Not reported  
 No Wells: Not reported  
 Lph Wells: Not reported  
 User Stamp: Not reported  
 Date Stamp: Not reported  
 Correspondence: Not reported  
 Environmental Impact: Not reported  
 FollowUp: Not reported  
 GW Comments: Not reported  
 Location Desc: Not reported  
 NOV Comments: Not reported

MAP FINDINGS

BRADLEY RESIDENCE (Continued)

S105458863

Release Desc: Not reported  
 Running Comments: 1000, Heating Oil, PRIVATE, REMOVAL OF A 1,000 - GALLON L.U.S.T. / GB AREA / FIRE MARSHAL ON SITE 85,000 P.P.M BEFORE EXCAVATION  
 Work Performed: Not reported  
 CPCS:  
 Site Type: LUST  
 LUST Status: LUST Completed (DEP's significant hazard definition)  
 PTP Form: Not reported  
 Program: Not reported  
 Comments: 1000, Heating Oil, Private, Removal Of A 1,000 - Gallon Lu.s.t. / Gb Area / Fire Marshal On Site 85,000 P.p.m Before Excavation  
 Site Type Definition: Leaking Underground Storage Tanks Completed

181 SSW 63 VINE ROAD BRISTOL, CT

CT SPILLS S105752540 N/A

Relative Lower Actual: 263 ft.  
 SPILLS:  
 Year of Database: 2002  
 Case Number: 200208093  
 Who Took Spill: 916  
 Assigned To: 924  
 Report Date: 11/18/2002  
 Report Time: 11:25:56  
 Date Release: 11/18/2002  
 Time Responded: Not reported  
 Reported By: DON PHILLIPS  
 Phone: 860 5834609  
 Representing: QUINOCO  
 Terminated: YES  
 Recovd (Total): 0  
 Total (Water): 0  
 Facility Status: CLOSED  
 Continuous Spill: False  
 Released Substance: #2 FUEL OIL  
 Qty: 150 (Gallons)  
 Emergency Measure: LINE LEAK UNDER THE FLOOR, LINE REPLACED.  
 Water Body: Not reported  
 Discharger: KENNETH ROUSSEL C-860-805-0178  
 Telephone: 860 3149987  
 Responsible Party: YES  
 RP Address 1: Not reported  
 RP City,St,Zip: CT  
 Historic: False  
 Waterbody: False  
 Time Stamp: 2003-10-22 07:58:46  
 Sr Inspector: Stavola, Rosanne  
 At Inspector: Gothberg, Erik  
 User Stamp: Not reported  
 Comments: Not reported  
 Action: Removed  
 Other Action: Not reported  
 Cause ID: Transfer Line Failure  
 Other Cause: Not reported

MAP FINDINGS

(Continued)

S105752540

Media ID: Ground Surface  
 Other Media: Not reported  
 Class ID: Private  
 Other Class: Not reported  
 Release Type: petroleum  
 Other Release: Not reported

V182 WNW 916 STAFFORD AVE BRISTOL, CT

CT SPILLS S103154655 N/A

14-1/2 0.291 mi. 1537 ft. Site 2 of 5 in cluster V  
 Relative Lower Actual: 272 ft.  
 SPILLS:  
 Year of Database: 1996  
 Case Number: 9603619  
 Who Took Spill: 922  
 Assigned To: 915  
 Report Date: 07/17/1996  
 Report Time: 14:54:00  
 Date Release: 07/17/1996  
 Time Responded: 14:00:00  
 Reported By: BRISTOL DISPATCH  
 Phone: 5847979  
 Representing: BRISTOL FIRE DEPT.  
 Terminated: YES  
 Recovd (Total): 0  
 Total (Water): 0  
 Facility Status: Closed  
 Continuous Spill: False  
 Released Substance: #2 FUEL OIL  
 Qty: 100 (Gallons)  
 Emergency Measure: Not reported  
 Water Body: Not reported  
 Discharger: CHRISTOPHER  
 Telephone: Not reported  
 Responsible Party: YES  
 RP Address 1: 916 STAFFORD AVE  
 RP City,St,Zip: BRISTOL, CT 06010  
 Historic: False  
 Waterbody: False  
 Time Stamp: 1997-06-30 13:50:03  
 Sr Inspector: Aceto, John  
 At Inspector: Capuano, Mike  
 User Stamp: Not reported  
 Comments: Not reported  
 Action: Contained  
 Other Action: Not reported  
 Action: Contracted  
 Other Action: Not reported  
 Cause ID: Overfill  
 Other Cause: Not reported  
 Media ID: Ground Surface  
 Other Media: Not reported  
 Class ID: Commercial  
 Other Class: Not reported  
 Release Type: petroleum  
 Other Release: Not reported

MAP FINDINGS

Z183 NNW 55 ROSEWOOD DR BRISTOL, CT

CT SPILLS S103161427 N/A

14-1/2 0.292 mi. 1541 ft. Site 1 of 3 in cluster Z  
 Relative Higher Actual: 313 ft.  
 SPILLS:  
 Year of Database: 1997  
 Case Number: 9704346  
 Who Took Spill: 206  
 Assigned To: 917  
 Report Date: 08/08/1997  
 Report Time: 07:24:00  
 Date Release: 08/08/1997  
 Time Responded: Not reported  
 Reported By: CHUCK MILLER  
 Phone: 860 5681200  
 Representing: AUTOMATIC TLC  
 Terminated: YES  
 Recovd (Total): 0  
 Total (Water): 0  
 Facility Status: Closed  
 Continuous Spill: False  
 Released Substance: #2 FUEL OIL  
 Qty: 200 (Gallons)  
 Emergency Measure: UNDER GROUND LINE FAILURE POSSIBLE 200 GALLONS OF # 2 OIL SPILLED UNDER GROUND  
 Water Body: Not reported  
 Discharger: DAVID MATTHEWS  
 Telephone: 860 5849135  
 Responsible Party: Not reported  
 RP Address 1: 55 ROSEWOOD DR  
 RP City,St,Zip: BRISTOL, CT 06010  
 Historic: False  
 Waterbody: False  
 Time Stamp: 1997-09-24 10:09:20  
 Sr Inspector: Kinney, Clarence  
 At Inspector: Emanuelson, Brian  
 User Stamp: Not reported  
 Comments: Not reported  
 Agency ID: DEP Dispatch  
 Other Agency: Not reported  
 DEP Bureau: Not reported  
 DEP Agency: Not reported  
 Cause ID: Hose Failure  
 Other Cause: Not reported  
 Media ID: Ground Surface  
 Other Media: Not reported  
 Release Type: petroleum  
 Other Release: Not reported

**V184**  
**WWW**  
**1/4-1/2**  
**0.298 mi.**  
**1574 ft.**  
**Relative:** SPILLS:  
**Lower** Year of Database: 2006  
Case Number: 200606945  
Who Took Spill: 207  
Assigned To: 0  
Report Date: 10/31/2006  
Report Time: 08:18:30  
Date Released: 10/31/2006  
Time Responded: 08:18:30  
Reported By: DISPATCHER  
Phone: 860 5843011  
Representing: BRISTOL FIRE DEPARTMENT  
Terminated: YES  
Recovd (Total): 0  
Total (Water): 0  
Facility Status: CLOSED  
Continuous Spill: False  
Released Substance: OIL LINE  
Qty: 1 (Gallons)  
Emergency Measure: Not reported  
Water Body: Not reported  
Discharger: Not reported  
Telephone: Not reported  
Responsible Party: Not reported  
RP Address 1: Not reported  
RP City,St,Zip: CT  
Historic: False  
Waterbody: False  
Time Stamp: 2006-11-21 11:09:47  
Sr Inspector: Gilmore, Pete  
At Inspector: \*NO RESPONSE  
User Stamp: mgranall  
Comments: Not reported  
Action: Other  
Other Action: SPEEDY DRYED  
Cause ID: Seepage  
Other Cause: Not reported  
Media ID: Ground Surface  
Other Media: Not reported  
Class ID: Transportation  
Other Class: Not reported  
Release Type: petroleum  
Other Release: Not reported

CT SPILLS S108193232  
N/A

**V185**  
**WWW**  
**1/4-1/2**  
**0.304 mi.**  
**1605 ft.**  
**Relative:** SPILLS:  
**Lower** Year of Database: 2004  
Case Number: 200405926  
Who Took Spill: 208  
Assigned To: 933  
Report Date: 08/26/2004  
Report Time: 17:00:59  
Date Released: 08/26/2004  
Time Responded: Not reported  
Reported By: Id  
Phone: 860 5847960  
Representing: Id  
Terminated: NO  
Recovd (Total): 0  
Total (Water): 0  
Facility Status: Closed  
Continuous Spill: False  
Released Substance: UNKNOWN  
Qty: 0 (Gallons)  
Emergency Measure: white foam on stream, high school was painting  
Water Body: Not reported  
Discharger: COLIN SERVICES  
Telephone: 860 2419494  
Responsible Party: YES  
RP Address 1: 280 MTRUMBULL ST  
RP City,St,Zip: HARTFORD, CT 06103  
Historic: False  
Waterbody: False  
Time Stamp: 2004-09-14 15:12:01  
Sr Inspector: Monarca, Vincent  
At Inspector: Santacrose, Jim  
User Stamp: Not reported  
Comments: Not reported  
Agency ID: DEP Dispatch  
Other Agency: Not reported  
DEP Bureau: Not reported  
DEP Agency: Not reported  
Agency ID: LOCAL FIRE DEPARTMENT  
Other Agency: Not reported  
DEP Bureau: Not reported  
DEP Agency: Not reported  
Cause ID: Other  
Other Cause: unk  
Media ID: Ground Surface  
Other Media: Not reported  
Class ID: Private  
Other Class: Not reported  
Release Type: chemical  
Other Release: Not reported  
Waterbody: Stream/Brook  
Other Wtrbody: Not reported

CT SPILLS S106730429  
N/A

**Y186**  
**WSW**  
**1/4-1/2**  
**0.309 mi.**  
**1631 ft.**  
**Relative:** SPILLS:  
**Lower** Year of Database: 2010  
Case Number: 201003465  
Who Took Spill: 201  
Assigned To: 0  
Report Date: 06/10/2010  
Report Time: 17:36:25  
Date Released: 06/10/2010  
Time Responded: Not reported  
Reported By: bristol Id  
Phone: 860 5843011  
Representing: Self  
Terminated: Not reported  
Recovd (Total): 0  
Total (Water): 0  
Facility Status: CLOSED  
Continuous Spill: False  
Released Substance: TRANSMISSION OIL  
Qty: 1 (Gallons)  
Emergency Measure: Not reported  
Water Body: Not reported  
Discharger: Not reported  
Telephone: Not reported  
Responsible Party: Not reported  
RP Address 1: Not reported  
RP City,St,Zip: CT  
Historic: False  
Waterbody: False  
Time Stamp: 2010-06-17 10:29:06  
Sr Inspector: Burkey, Rachael  
At Inspector: \*NO RESPONSE  
User Stamp: CGuzman  
Comments: Not reported  
Action: Contained  
Other Action: Not reported  
Agency ID: DEP Dispatch  
Other Agency: Not reported  
DEP Bureau: Not reported  
DEP Agency: Not reported  
Agency ID: LOCAL FIRE DEPARTMENT  
Other Agency: Not reported  
DEP Bureau: Not reported  
DEP Agency: Not reported  
Cause ID: MV Accident  
Other Cause: Not reported  
Media ID: Surface Water  
Other Media: Not reported  
Media ID: Ground Surface  
Other Media: Not reported  
Class ID: Transportation  
Other Class: Not reported  
Release Type: chemical  
Other Release: Not reported

CT SPILLS S110477317  
N/A

**(Continued)**  
Waterbody: Catch Basin  
Other Wtrbody: Not reported

**V187**  
**WWW**  
**1/4-1/2**  
**0.310 mi.**  
**1636 ft.**  
**Relative:** CT MANIFEST:  
**Lower** Waste:  
Manifest No: Not reported  
Year: Not reported  
Waste Occurrence: Not reported  
UNNA: Not reported  
Hazard Class: Not reported  
US Dot Description: Not reported  
No of Containers: Not reported  
Container Type: Not reported  
Quantity: Not reported  
Weight/Volume: Not reported  
Additional Description: Not reported  
Handling Code: Not reported  
Date Record Was Last Modified: Not reported  
DEO Who Last Modified Record: Not reported

Waste CD:  
Manifest No: Not reported  
Year: Not reported  
Waste Occurrence: Not reported  
EPA Waste Code: Not reported  
Recycled Waste?: Not reported  
Date Record Was Last Modified: Not reported  
DEO Who Last Modified Record: Not reported

Detail:  
Year: 2007  
Manifest ID: 000078335UIS  
TSDF EPA ID: RID084802842  
TSDF Name: UNITED OIL RECOVERY INC  
TSDF Address: 167 MILL ST  
TSDF City,St,Zip: CRANSTON, RI 02905  
TSDF Country: USA  
TSDF Telephone: 4017810808  
Transport Date: 11/28/2007  
Transporter EPA ID: RID062194887  
Transporter Name: CYCLE SOLVE CORPORATION OF NEW ENGLAND INC  
Transporter Country: USA  
Transporter Phone: (401)781-0808  
Trans 2 Date: Not reported  
Trans 2 EPA ID: Not reported  
Trans 2 Name: Not reported  
Trans 2 Address: Not reported  
Trans 2 City,St,Zip: CT  
Trans 2 Country: USA  
Trans 2 Phone: Not reported

S110477317

CT MANIFEST S103700818  
CT SPILLS N/A

HOOR GLASS CLEANERS (Continued)

S103700818

EPA ID: CTP00029889  
 Generator Phone: (860)584-1457  
 Generator Mailing Addr: PO BOX 4144  
 Generator Mailing Town: STAMFORD  
 Generator Mailing State: CT  
 Generator Mailing Zip: 06907  
 Generator Mailing Country: USA  
 Special Handling: Not reported  
 Discrepancies: Not reported  
 Date Shipped: 11/28/2007  
 Date Received: 11/29/2007  
 Last modified date: 11/05/2010  
 DPW  
 Comments: Not reported

Waste:  
 Manifest No: rig0269479  
 Year: 2006  
 Waste Occurrence: 1  
 UNNA: 1897  
 Hazard Class: 6.1  
 US Dot Description: TETRACHLOROETHYLENE (PERCHLOROETHYLENE)  
 No of Containers: 004  
 Container Type: DF  
 Quantity: 600  
 Weight/Volume: P  
 Additional Description: Not reported  
 Handling Code: Not reported  
 Date Record Was Last Modified: 2007-11-14 00:00:00  
 DEO Who Last Modified Record: DMG

Manifest No: rig0269479  
 Year: 2006  
 Waste Occurrence: 2  
 UNNA: 1897  
 Hazard Class: 6.1  
 US Dot Description: TETRACHLOROETHYLENE (PERCHLOROETHYLENE)  
 No of Containers: 001  
 Container Type: DM  
 Quantity: 30  
 Weight/Volume: P  
 Additional Description: Not reported  
 Handling Code: Not reported  
 Date Record Was Last Modified: 2007-11-14 00:00:00  
 DEO Who Last Modified Record: DMG

Waste CD:  
 Manifest No: rig0269479  
 Year: 2006  
 Waste Occurrence: 1  
 EPA Waste Code: F002  
 Recycled Waste?: False  
 Date Record Was Last Modified: 2007-11-14 00:00:00  
 DEO Who Last Modified Record: DMG

HOOR GLASS CLEANERS (Continued)

S103700818

Manifest No: rig0269479  
 Year: 2006  
 Waste Occurrence: 2  
 EPA Waste Code: F002  
 Recycled Waste?: False  
 Date Record Was Last Modified: 2007-11-14 00:00:00  
 DEO Who Last Modified Record: DMG

Detail:  
 Year: 2006  
 Manifest ID: rig0269479  
 TSDF EPA ID: RID084802842  
 TSDF Name: UNITED OIL RECOVERY INC  
 TSDF Address: 167 MILL ST  
 TSDF City,St,Zip: CRANSTON, RI 02905  
 TSDF Country: USA  
 TSDF Telephone: 4017810808  
 Transport Date: 05/04/2006  
 Transporter EPA ID: RID082194987  
 Transporter Name: CYCLE SOLVE CORP OF NEW ENGLAND INC  
 Transporter Country: USA  
 Transporter Phone: (401)781-0808  
 Trans 2 Date: Not reported  
 Trans 2 EPA ID: Not reported  
 Trans 2 Name: Not reported  
 Trans 2 Address: Not reported  
 Trans 2 City,St,Zip: CT  
 Trans 2 Country: USA  
 Trans 2 Phone: Not reported  
 EPA ID: ctd981203057  
 Generator Phone: Not reported  
 Generator Mailing Addr: 926 STAFFORD AVE  
 Generator Mailing Town: BRISTOL  
 Generator Mailing State: CT  
 Generator Mailing Zip: 06010  
 Generator Mailing Country: Not reported  
 Special Handling: Not reported  
 Discrepancies: Not reported  
 Date Shipped: 05/04/2006  
 Date Received: 05/04/2006  
 Last modified date: 11/14/2007  
 Last modified by: DMG  
 Comments: Not reported

Waste:  
 Manifest No: rig0251360  
 Year: 2005  
 Waste Occurrence: 1  
 UNNA: 1897  
 Hazard Class: 6.1  
 US Dot Description: TETRACHLOROETHYLENE (PERCHLOROETHYLENE)  
 No of Containers: 2  
 Container Type: DM  
 Quantity: 300  
 Weight/Volume: P

HOOR GLASS CLEANERS (Continued)

S103700818

Additional Description: Not reported  
 Handling Code: Not reported  
 Date Record Was Last Modified: 2007-04-02 00:00:00  
 DEO Who Last Modified Record: CYF

Manifest No: rig0251360  
 Year: 2005  
 Waste Occurrence: 2  
 UNNA: 1897  
 Hazard Class: 6.1  
 US Dot Description: TETRACHLOROETHYLENE (PERCHLOROETHYLENE)  
 No of Containers: DM  
 Container Type: DM  
 Quantity: 60  
 Weight/Volume: P  
 Additional Description: Not reported  
 Handling Code: Not reported  
 Date Record Was Last Modified: 2007-04-02 00:00:00  
 DEO Who Last Modified Record: CYF

Waste CD:  
 Manifest No: rig0251360  
 Year: 2005  
 Waste Occurrence: 1  
 EPA Waste Code: F002  
 Recycled Waste?: False  
 Date Record Was Last Modified: 2007-04-02 00:00:00  
 DEO Who Last Modified Record: CYF

Manifest No: rig0251360  
 Year: 2005  
 Waste Occurrence: 2  
 EPA Waste Code: F002  
 Recycled Waste?: False  
 Date Record Was Last Modified: 2007-04-02 00:00:00  
 DEO Who Last Modified Record: CYF

Detail:  
 Year: 2005  
 Manifest ID: rig0251360  
 TSDF EPA ID: RID084802842  
 TSDF Name: UNITED OIL RECOVERY INC  
 TSDF Address: 167 MILL STREET  
 TSDF City,St,Zip: CRANSTON, RI 02905  
 TSDF Country: USA  
 TSDF Telephone: 4017810808  
 Transport Date: 06/09/2005  
 Transporter EPA ID: RID982192627  
 Transporter Name: LINCOLN ENVIRONMENTAL, INC.  
 Transporter Country: USA  
 Transporter Phone: (401)232-3353  
 Trans 2 Date: Not reported  
 Trans 2 EPA ID: Not reported  
 Trans 2 Name: Not reported  
 Trans 2 Address: Not reported  
 Trans 2 City,St,Zip: CT

HOOR GLASS CLEANERS (Continued)

S103700818

Trans 2 Country: USA  
 Trans 2 Phone: Not reported  
 EPA ID: ctp00029889  
 Generator Phone: (860)584-1457  
 Generator Mailing Addr: PO BOX 4144  
 Generator Mailing Town: STAMFORD  
 Generator Mailing State: CT  
 Generator Mailing Zip: 06907  
 Generator Mailing Country: USA  
 Special Handling: Not reported  
 Discrepancies: Not reported  
 Date Shipped: 06/09/2005  
 Date Received: 06/09/2005  
 Last modified date: 04/02/2007  
 Last modified by: CYF  
 Comments: Not reported

Waste:  
 Manifest No: rig0264460  
 Year: 2005  
 Waste Occurrence: 1  
 UNNA: 1897  
 Hazard Class: 6.1  
 US Dot Description: TETRACHLOROETHYLENE (PERCHLOROETHYLENE)  
 No of Containers: 3  
 Container Type: DF  
 Quantity: 450  
 Weight/Volume: P  
 Additional Description: Not reported  
 Handling Code: Not reported  
 Date Record Was Last Modified: 2007-05-02 00:00:00  
 DEO Who Last Modified Record: JEB

Waste CD:  
 Manifest No: rig0264460  
 Year: 2005  
 Waste Occurrence: 1  
 EPA Waste Code: F002  
 Recycled Waste?: False  
 Date Record Was Last Modified: 2007-05-02 00:00:00  
 DEO Who Last Modified Record: JEB

Detail:  
 Year: 2005  
 Manifest ID: rig0264460  
 TSDF EPA ID: RID084802842  
 TSDF Name: UNITED OIL RECOVERY, INC.  
 TSDF Address: 167 MILL STREET  
 TSDF City,St,Zip: CRANSTON, RI 02905  
 TSDF Country: USA  
 TSDF Telephone: 4017810808  
 Transport Date: 08/22/2005  
 Transporter EPA ID: RID982194987  
 Transporter Name: CYCLE SOLVE CORPORATION OF NEW ENGLAND, INC.  
 Transporter Country: USA

HOOR GLASS CLEANERS (Continued)

S103700818

Transporter Phone: (401)781-0808  
 Trans 2 Date: Not reported  
 Trans 2 EPA ID: Not reported  
 Trans 2 Name: Not reported  
 Trans 2 Address: Not reported  
 Trans 2 City,St,Zip: CT  
 Trans 2 Country: USA  
 Trans 2 Phone: Not reported  
 EPA ID: CTF000028889  
 Generator Phone: (860)584-1457  
 Generator Mailing Addr: PO BOX 4144  
 Generator Mailing Town: STAMFORD  
 Generator Mailing State: CT  
 Generator Mailing Zip: 06907-  
 Generator Mailing Country: USA  
 Special Handling: Not reported  
 Discrepancies: Not reported  
 Date Shipped: 08/22/2005  
 Date Received: Not reported  
 Last modified date: 05/02/2007  
 Last modified by: JEB  
 Comments: Not reported

Waste:

Manifest No: RIG0198131  
 Year: 2002  
 Waste Occurrence: 1  
 UNNA: 1897  
 Hazard Class: 6.1  
 US Dot Description: tetrahydroethylene  
 No of Containers: 002  
 Container Type: DM  
 Quantity: 300  
 Weight/Volume: P  
 Additional Description: Not reported  
 Handling Code: Not reported  
 Date Record Was Last Modified: 2004-04-27 00:00:00  
 DEO Who Last Modified Record: IG

Manifest No: RIG0198131  
 Year: 2002  
 Waste Occurrence: 2  
 UNNA: 1897  
 Hazard Class: 6.1  
 US Dot Description: tetrahydroethylene  
 No of Containers: 001  
 Container Type: DM  
 Quantity: 100  
 Weight/Volume: P  
 Additional Description: Not reported  
 Handling Code: Not reported  
 Date Record Was Last Modified: 2004-04-27 00:00:00  
 DEO Who Last Modified Record: IG

Waste CD:

HOOR GLASS CLEANERS (Continued)

S103700818

Manifest No: RIG0198131  
 Year: 2002  
 Waste Occurrence: 1  
 EPA Waste Code: F002  
 Recycled Waste?: False  
 Date Record Was Last Modified: 2004-04-27 00:00:00  
 DEO Who Last Modified Record: IG

Manifest No: RIG0198131  
 Year: 2002  
 Waste Occurrence: 2  
 EPA Waste Code: F002  
 Recycled Waste?: False  
 Date Record Was Last Modified: 2004-04-27 00:00:00  
 DEO Who Last Modified Record: IG

Detail:

Year: 2002  
 Manifest ID: RIG0198131  
 TSDF EPA ID: RID084802842  
 TSDF Name: CHEM-PAK CORP  
 TSDF Address: 167 MILL ST  
 TSDF City,St,Zip: CRANSTON, RI 02905  
 TSDF Country: USA  
 TSDF Telephone: Not reported  
 Transport Date: 07/15/2002  
 Transporter EPA ID: RID982194987  
 Transporter Name: CYCLE SOLVE CORP  
 Transporter Country: USA  
 Transporter Phone: Not reported  
 Trans 2 Date: Not reported  
 Trans 2 EPA ID: Not reported  
 Trans 2 Name: Not reported  
 Trans 2 Address: Not reported  
 Trans 2 City,St,Zip: CT  
 Trans 2 Country: USA  
 Trans 2 Phone: Not reported  
 EPA ID: CTD981203057  
 Generator Phone: Not reported  
 Generator Mailing Addr: 926 STAFFORD  
 Generator Mailing Town: BRISTOL  
 Generator Mailing State: CT  
 Generator Mailing Zip: 06010  
 Generator Mailing Country: USA  
 Special Handling: Not reported  
 Discrepancies: No  
 Date Shipped: 07/15/2002  
 Date Received: 07/15/2002  
 Last modified date: 04/27/2004  
 Last modified by: IG  
 Comments: Not reported

SPILLS:

Year of Database: 1995  
 Case Number: 3821

HOOR GLASS CLEANERS (Continued)

S103700818

Who Took Spill: CIASULLO  
 Assigned To: Not reported  
 Report Date: 07/14/1995  
 Report Time: 1528  
 Date Release: Not reported  
 Time Responded: Not reported  
 Reported By: DISP KLMKIEICZ  
 Phone: Not reported  
 Representing: Not reported  
 Terminated: Y  
 Recovd (Total): 10  
 Total (Water):  
 Facility Status: Not reported  
 Continuous Spill: Not reported  
 Released Substance: Not reported  
 Qty: 10 (Gallons)  
 Emergency Measure: Not reported  
 Water Body: Not reported  
 Discharger: Not reported  
 Telephone: Not reported  
 Responsible Party: Not reported  
 RP Address 1: Not reported  
 RP City,St,Zip: Not reported  
 Historic: Not reported  
 Waterbody: Not reported  
 Time Stamp: Not reported  
 Sr Inspector: Not reported  
 At Inspector: Not reported  
 User Stamp: Not reported  
 Comments: Not reported

Year of Database: 1995  
 Town of Spill: BRISTOL  
 Case Number: 3821  
 OCSRD Inspector: NR  
 Spill Date: 07/14/95  
 Spill Time: 1439  
 Report Date: 07/14/95  
 Report Time: 1528  
 Reported By: DISP KLMKIEICZ  
 Representing: FIRE DEPT  
 Work Telephone: 2035  
 Home Telephone: Not reported  
 Telephone Pole#: .  
 Incident Type: PETROLEUM  
 Substance: 2 FUEL OIL  
 Quantity: 10 Gallon(s)  
 Concentration: .  
 Action Desc: Not reported  
 On Going: Not reported  
 Continuous Spill: Not reported  
 Release Status: Terminated, Contained  
 Misc Info: 275 AST TIPPED OVER - SPILLED INTO SOIL  
 Water Body: Not reported  
 Other Media: Not reported  
 Release Area: Ground Surface  
 Total (Water): .

HOOR GLASS CLEANERS (Continued)

S103700818

Recovd (Water): .  
 Recovd (Total): 10  
 Polluter Name: FRANK S PIZZA  
 Polluted Address: Not reported  
 Polluted City,St,Zip: .  
 Polluter Phone: .  
 Polluter Responsibility: Polluter accepts financial responsibility  
 Unknown Responsibility: Not reported  
 Unknown Polluter: Not reported  
 Cleanup Action: SOIL REMOVED  
 Dun and Bradstr: Not reported  
 UST Unit: Not reported  
 Agency Notified: Not reported  
 State Agency: Not reported  
 Notify Date: .  
 Notify Time: .  
 Other Agency: Not reported  
 Notify Other: Not reported  
 Notify Status: Not reported  
 Class 1: Commercial  
 Other Class: Not reported  
 Cause 1: Container Failure  
 Other Cause: Not reported  
 Actions 1: Contained/Removed  
 Other Actions: Not reported  
 Cleanup Contractor: Y  
 Contractor Name: BROOKS OIL  
 Did DEP Hire Contractor: No  
 Date Contractor Hired: .  
 When Contractor Requested: Not reported  
 When Contractor Arrived: Not reported  
 Who Took Spill: CIASULLO  
 Badge # of Who Recieved Spill: 912  
 Who Assigned Spill: NR  
 Badge # of Who Assigned Spill: .  
 Date Assigned: .  
 Assigned Time: Not reported  
 Spill Status: Closed  
 Case 1136: Not reported  
 Federal 311K: .  
 Case #1: Not reported  
 Case #2: .  
 Cost Recovery: .  
 Property Owner: Not reported  
 Property Other: .  
 Property Name: Not reported  
 Property Addr: Not reported  
 Property CSZ: .  
 Polluter: Not reported  
 Owner: Not reported  
 Operator: Not reported  
 Vehicle Make: Not reported  
 Vehicle Model: Not reported  
 Truck Reg: Not reported  
 Trail Rag: Not reported  
 Additional Info: Not reported  
 Updated: Not reported



HOOR GLASS CLEANERS (Continued) S103700818

AA188 SSW 490 STAFFORD AVE CT SPILLS S108483359  
 1/4-1/2 BRISTOL, CT N/A  
 0.313 mi. Site 1 of 2 in cluster AA  
 1655 ft. Relative: SPILLS:  
 Lower Year of Database: 2007  
 Case Number: 200702917  
 Who Took Spill: 204  
 Assigned To: 0  
 Report Date: 05/11/2007  
 Report Time: 10:49:06  
 Date Release: 05/11/2007  
 Time Responded: Not reported  
 Reported By: dispatcher 602  
 Phone: 860 5843011  
 Representing: Id  
 Terminated: YES  
 Recovd (Total): 0  
 Total (Water): 0  
 Facility Status: CLOSED  
 Continuous Spill: False  
 Released Substance: ANTIFREEZE & MOTOR OIL  
 Qty: 3 (Gallons)  
 Emergency Measure: Antifreeze down the storm drain unrecoverable and 2-3qrts of motor oil spread out in the parking lot. NR per 912.  
 Water Body: Not reported  
 Discharger: Not reported  
 Telephone: Not reported  
 Responsible Party: Not reported  
 RP Address 1: Not reported  
 RP City, St, Zip: CT  
 Historic: False  
 Waterbody: False  
 Time Stamp: 2007-05-22 11:15:37  
 Sr Inspector: therrien,adam  
 At Inspector: "NO RESPONSE"  
 User Stamp: mgjanil  
 Comments: Not reported  
 Action: None Required  
 Other Action: Not reported  
 Agency ID: DEP Dispatch  
 Other Agency: Not reported  
 DEP Bureau: Not reported  
 DEP Agency: Not reported  
 Agency ID: LOCAL FIRE DEPARTMENT  
 Other Agency: Not reported  
 DEP Bureau: Not reported  
 DEP Agency: Not reported  
 Cause ID: MV Accident  
 Other Cause: Not reported  
 Media ID: Surface Water  
 Other Media: Not reported  
 Media ID: Ground Surface  
 Other Media: Not reported

(Continued) S108483359

Class ID: Transportation  
 Other Class: Not reported  
 Class ID: Private  
 Other Class: Not reported  
 Release Type: petroleum  
 Other Release: Not reported  
 Release Type: chemical  
 Other Release: Not reported

AB189 ENE 109 FARMINGTON CHASE CT SPILLS S105868736  
 1/4-1/2 FARMINGTON, CT N/A  
 0.323 mi. Site 1 of 3 in cluster AB  
 1703 ft. Relative: SPILLS:  
 Higher Year of Database: 2003  
 Case Number: 200302682  
 Who Took Spill: 205  
 Assigned To: 0  
 Report Date: 04/06/2003  
 Report Time: 22:54:28  
 Date Release: 04/06/2003  
 Time Responded: Not reported  
 Reported By: Margaret Gricois  
 Phone: 860 6769770  
 Representing: Self  
 Terminated: Not reported  
 Recovd (Total): 0  
 Total (Water): 0  
 Facility Status: closed  
 Continuous Spill: False  
 Released Substance: MERCURY  
 Qty: 0 (Gallons)  
 Emergency Measure: child broke tip of thermometer, checked carpet did not find tip or signs of mercury, approximately 1 hour ago, no clean up at this  
 Water Body: Not reported  
 Discharger: Not reported  
 Telephone: Not reported  
 Responsible Party: Not reported  
 RP Address 1: Not reported  
 RP City, St, Zip: CT  
 Historic: False  
 Waterbody: False  
 Time Stamp: 2003-07-08 12:35:00  
 Sr Inspector: caruso,robert  
 At Inspector: "NO RESPONSE"  
 User Stamp: Not reported  
 Comments: Not reported  
 Action: Other  
 Other Action: removed carpet  
 Agency ID: DEP Dispatch  
 Other Agency: Not reported  
 DEP Bureau: Not reported  
 DEP Agency: Not reported  
 Cause ID: Other  
 Other Cause: broken thermometer  
 Media ID: Inside Building

(Continued) S105868736

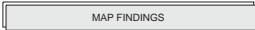
Other Media: Not reported  
 Class ID: Private  
 Other Class: Not reported  
 Release Type: chemical  
 Other Release: Not reported  
 Waterbody: Other  
 Other Wtrbody: none

Y190 WSW 742 FARMINGTON AVE CT SPILLS S104091242  
 1/4-1/2 BRISTOL, CT N/A  
 0.324 mi. Site 5 of 6 in cluster Y  
 1711 ft. Relative: SPILLS:  
 Lower Year of Database: 1994  
 Case Number: 3218  
 Who Took Spill: Not reported  
 Assigned To: Not reported  
 Report Date: 06/07/1994  
 Report Time: 1715  
 Date Release: Not reported  
 Time Responded: Not reported  
 Reported By: RANDY RICE  
 Phone: Not reported  
 Representing: Not reported  
 Terminated: Y  
 Recovd (Total): -  
 Total (Water): -  
 Facility Status: Not reported  
 Continuous Spill: Not reported  
 Released Substance: Not reported  
 Qty: - (Gallons)  
 Emergency Measure: Not reported  
 Water Body: COPPER MINE BROOK  
 Discharger: Not reported  
 Telephone: Not reported  
 Responsible Party: Not reported  
 RP Address 1: Not reported  
 RP City, St, Zip: Not reported  
 Historic: Not reported  
 Waterbody: Not reported  
 Time Stamp: Not reported  
 Sr Inspector: Not reported  
 At Inspector: Not reported  
 User Stamp: Not reported  
 Comments: Not reported

Year of Database: 1994  
 Town of Spill: BRISTOL  
 Case Number: 3218  
 OCSR Inspector: 912  
 Spill Date: 06/07/94  
 Spill Time: 1640  
 Report Date: 06/07/94  
 Report Time: 1715  
 Reported By: RANDY RICE  
 Representing: U S E P A

(Continued) S104091242

Work Telephone: 5082  
 Home Telephone: Not reported  
 Telephone Pbx: Not reported  
 Incident Type: PETROLEUM  
 Substance: WASTE OIL  
 Quantity: - Gallon(s)  
 Concentration: -  
 Action Desc: Not reported  
 On Going: Not reported  
 Continuous Spill: Not reported  
 Release Status: Terminated, Contained  
 Misc Info: SMELL OF DIESEL 20 X UNK RAINBOW COLOR DUCKS ARE OILED SPEEDY MUFFLER STORE 0654 KEN LABEL MGR 585-6639 AREA SPR/SR STEVE SEAMON 288-9545  
 Water Body: COPPER MINE BROOK  
 Other Media: Not reported  
 Release Area: Tributary, Catch Basin/Storm Drain, Surface Water  
 Total (Water): -  
 Recovd (Water): -  
 Recovd (Total): -  
 Polluter Name: SPEEDY MUFFLER KING  
 Polluted Address: 365 BLOOM ST EAST  
 Polluted City, St, Zip: TORONTO ONTARIO CAN  
 Polluter Phone: 800-359-2359  
 Polluter Responsibility: Polluter accepts financial responsibility  
 Unknown Responsibility: Not reported  
 Unknown Polluter: Not reported  
 Cleanup Action: REMOVED  
 Dun and Bradstr: Not reported  
 UST Unit: Not reported  
 Agency Notified: Not reported  
 State Agency: Not reported  
 Notify Date: -  
 Notify Time: -  
 Other Agency: Not reported  
 Notify Other: Not reported  
 Notify Status: Not reported  
 Class1: Commercial  
 Other Class: Not reported  
 Cause1: Dumping  
 Other Cause: Not reported  
 Actions1: Contracted  
 Other Actions: Removed  
 Cleanup Contractor: Y  
 Contractor Name: CLEAN HARBORS  
 Did DEP Hire Contractor: No  
 Date Contractor Hired: -  
 When Contractor Requested: Not reported  
 When Contractor Arrived: Not reported  
 Who Took Spill: Not reported  
 Badge # of Who Received Spill: 210  
 Who Assigned Spill: CIASULLO  
 Badge # of Who Assigned Spill: 912  
 Date Assigned: Not reported  
 Assigned Time: Not reported  
 Spill Status: Closed  
 Case 1136: Not reported



(Continued) S104091242

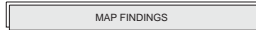
Federal 311K: .  
 Case #1: Not reported  
 Case #2: .  
 Cost Recovery: .  
 Property Owner: Not reported  
 Property Other: .  
 Property Name: Not reported  
 Property Addr: Not reported  
 Property CSZ: .  
 Polluter: Not reported  
 Owner: Not reported  
 Operator: Not reported  
 Vehicle Make: Not reported  
 Vehicle Model: Not reported  
 Truck Reg: Not reported  
 Trail Reg: Not reported  
 Additional Info: WASTE OIL TRACED BACK TO SPEEDY MUFFLER WHERE MGR LABBE INITIALLY REFUSED RESPONSIBILITY BUT AFTER SOME DISCUSSION OF CONSEQUENCES HE AGREED TO HIRE CLEAN HARBORS MR LABBE STATED OIL WAS PROBABLY FROM A MALFUNCTIONING SEPARATOR BUT THERE WAS A TRAIL OF DRIPS FROM GARAGE TO BASIN A NEIGHBOR WITNESSED EMPLOYEES DUMPING OIL IN THE PAST  
 SEE ATTACHED  
 Updated: Y  
 Update Date: 06/07/94

191 ESE 1/4-1/2 0.336 mi. 1782 ft. Relative: Higher Actual: 371 ft.

5 DIANA DRIVE PLAINVILLE, CT

CT SPILLS S110477825 N/A

Year of Database: 2010  
 Case Number: 201003399  
 Who Took Spill: 203  
 Assigned To: 0  
 Report Date: 06/07/2010  
 Report Time: 20:29:23  
 Date Release: 06/07/2010  
 Time Responded: Not reported  
 Reported By: Greg  
 Phone: 860 7472727  
 Representing: FD  
 Terminated: YES  
 Recovd (Total): 0  
 Total (Water): 0  
 Facility Status: CLOSED  
 Continuous Spill: False  
 Released Substance: MOTOR VEHICLE FLUIDS  
 City: 2 (Gallons)  
 Emergency Measure: Possibly hydraulic fluid. Speedy-dry.  
 Water Body: None  
 Discharger: Not reported  
 Telephone: Not reported  
 Responsible Party: Not reported  
 RP Address 1: Not reported  
 RP City,St,Zip: CT  
 Historic: False



(Continued) S110477825

Waterbody: False  
 Time Stamp: 2010-06-07 20:32:18  
 Sr Inspector: SUSAN GAMBELL  
 At Inspector: \*\*NO RESPONSE  
 User Stamp: scampbell  
 Comments: Not reported  
 Action: Sanded  
 Other Action: Not reported  
 Agency ID: DEP Dispatch  
 Other Agency: Not reported  
 DEP Bureau: Not reported  
 DEP Agency: Not reported  
 Agency ID: LOCAL FIRE DEPARTMENT  
 Other Agency: Not reported  
 DEP Bureau: Not reported  
 DEP Agency: Not reported  
 Cause ID: Hose Failure  
 Other Cause: Not reported  
 Media ID: Ground Surface  
 Other Media: Not reported  
 Class ID: Private  
 Other Class: Not reported  
 Release Type: petroleum  
 Other Release: Not reported

192 WNW 1/4-1/2 0.347 mi. 1833 ft. Relative: Lower Actual: 260 ft.

235 MALTBY ST.-ST. GREGORY'S CHURCH BRISTOL, CT

CT SPILLS S111223698 N/A

Year of Database: 2011  
 Case Number: 201103727  
 Who Took Spill: 203  
 Assigned To: 0  
 Report Date: 07/02/2011  
 Report Time: 15:42:06  
 Date Release: 07/02/2011  
 Time Responded: Not reported  
 Reported By: Dierrio  
 Phone: 860 5843011  
 Representing: FD  
 Terminated: Not reported  
 Recovd (Total): 0  
 Total (Water): 0  
 Facility Status: CLOSED  
 Continuous Spill: False  
 Released Substance: GASOLINE  
 City: 2 (Gallons)  
 Emergency Measure: Speedy-dry  
 Water Body: None  
 Discharger: Not reported  
 Telephone: Not reported  
 Responsible Party: Not reported  
 RP Address 1: Not reported  
 RP City,St,Zip: CT  
 Historic: False



(Continued) S111223698

Waterbody: False  
 Time Stamp: 2011-07-05 14:38:49  
 Sr Inspector: SUSAN GAMBELL  
 At Inspector: \*\*NO RESPONSE  
 User Stamp: cguzman  
 Comments: Not reported  
 Action: Sanded  
 Other Action: Not reported  
 Agency ID: DEP Dispatch  
 Other Agency: Not reported  
 DEP Bureau: Not reported  
 DEP Agency: Not reported  
 Agency ID: LOCAL FIRE DEPARTMENT  
 Other Agency: Not reported  
 DEP Bureau: Not reported  
 DEP Agency: Not reported  
 Cause ID: Overfill  
 Other Cause: Not reported  
 Media ID: Ground Surface  
 Other Media: Not reported  
 Class ID: Commercial  
 Other Class: Not reported  
 Release Type: petroleum  
 Other Release: Not reported

AA193 SSW 1/4-1/2 0.348 mi. 1836 ft. Relative: Lower Actual: 276 ft.

472 STAFFORD AVE BRISTOL, CT

CT SPILLS S107458385 N/A

Site 2 of 2 in cluster AA

Year of Database: 2005  
 Case Number: 200506708  
 Who Took Spill: 200  
 Assigned To: 0  
 Report Date: 10/06/2005  
 Report Time: 16:12:48  
 Date Release: 10/06/2005  
 Time Responded: 15:50:00  
 Reported By: brochu/dist. Chief  
 Phone: 860 4061692  
 Representing: bristol fd  
 Terminated: Not reported  
 Recovd (Total): 1  
 Total (Water): 0  
 Facility Status: CLOSED  
 Continuous Spill: False  
 Released Substance: POSSIBLE INSECTICIDE  
 City: 1 (Gallons)  
 Emergency Measure: Possibly some type of bug killer. One quart of "bug Killer" spilled in the basement Dist. Chief needs a call on the cell number provided - fumes in house. House has been ventilated by the FD and speedy dry was used to recover minor spillage.  
 Water Body: none  
 Discharger: Not reported  
 Telephone: Not reported  
 Responsible Party: Not reported



(Continued) S107458385

RP Address 1: Not reported  
 RP City,St,Zip: CT  
 Historic: False  
 Waterbody: False  
 Time Stamp: 2005-10-31 10:43:30  
 Sr Inspector: rowley/butch  
 At Inspector: \*\*NO RESPONSE  
 User Stamp: mgrana  
 Comments: Not reported  
 Action: Other  
 Other Action: none yet  
 Agency ID: DEP Dispatch  
 Other Agency: Not reported  
 DEP Bureau: Not reported  
 DEP Agency: Not reported  
 Agency ID: Other  
 Other Agency: 934  
 DEP Bureau: Not reported  
 DEP Agency: Not reported  
 Cause ID: Container Failure  
 Other Cause: Not reported  
 Media ID: Ground Surface  
 Other Media: Not reported  
 Class ID: Private  
 Other Class: Not reported  
 Release Type: hazardous waste  
 Other Release: Not reported  
 Waterbody: Other  
 Other Wtrbody: none

Y194 WSW 1/4-1/2 0.350 mi. 1850 ft. Relative: Lower Actual: 262 ft.

728 FARMINGTON AVENUE BRISTOL, CT

CT SPILLS 1007884714 N/A

Site 6 of 6 in cluster Y

Year of Database: 2004  
 Case Number: 200401235  
 Who Took Spill: 207  
 Assigned To: 0  
 Report Date: 02/28/2004  
 Report Time: 06:29:45  
 Date Release: 02/28/2004  
 Time Responded: 06:29:00  
 Reported By: dan  
 Phone: 860 6656432  
 Representing: c.l.p  
 Terminated: YES  
 Recovd (Total): 0  
 Total (Water): 0  
 Facility Status: Closed  
 Continuous Spill: False  
 Released Substance: TRANSFORMER OIL  
 City: 5 (Gallons)  
 Emergency Measure: CONTRACTED / SPEEDY DRYED  
 Water Body: Not reported  
 Discharger: Not reported

(Continued) 1007884714  
 Telephone: Not reported  
 Responsible Party: Not reported  
 RP Address 1: Not reported  
 RP City,St,Zip: CT  
 Historic: False  
 Waterbody: False  
 Time Stamp: 2004-02-28 06:53:46  
 Sr Inspector: Gilmore, Pete  
 At Inspector: \*NO RESPONSE  
 User Stamp: Not reported  
 Comments: Not reported  
 Action: Contracted  
 Other Action: Not reported  
 Action: Other  
 Other Action: SPEEDY DRYED  
 Cause ID: MV Accident  
 Other Cause: Not reported  
 Media ID: Ground Surface  
 Other Media: Not reported  
 Class ID: Utility  
 Other Class: Not reported  
 Release Type: dialect  
 Other Release: Not reported

195 NNE 1/4-1/2 0.350 mi. 1850 ft. 207 MARCIA DRIVE BRISTOL, CT CT SPILLS S110134863 N/A  
 Relative: Higher  
 Actual: 362 ft.  
 SPILLS:  
 Year of Database: 2009  
 Case Number: 200906768  
 Who Took Spill: 209  
 Assigned To: 0  
 Report Date: 11/27/2009  
 Report Time: 01:08:17  
 Date Release: 11/27/2009  
 Time Responded: Not reported  
 Reported By: Beverly Hanford  
 Phone: 860 3140372  
 Representing: Self  
 Terminated: Not reported  
 Recovd (Total): 0  
 Total (Water): 0  
 Facility Status: CLOSED  
 Continuous Spill: False  
 Released Substance: UNKNOWN  
 Qty: 0 (Gallons)  
 Emergency Measure: exposed to a chemical on Monday. Eyes are dry and brown spots on eyeball, chemical was outside.  
 Water Body: Not reported  
 Discharger: Not reported  
 Telephone: Not reported  
 Responsible Party: Not reported  
 RP Address 1: Not reported  
 RP City,St,Zip: CT  
 Historic: False

(Continued) S110134863  
 Waterbody: False  
 Time Stamp: 2010-01-25 14:20:02  
 Sr Inspector: WELCH, THOMAS  
 At Inspector: \*NO RESPONSE  
 User Stamp: mgranill  
 Comments: Not reported  
 Action: Other  
 Other Action: REFERRED CALLER TO HER MEDICAL PHYSICIAN  
 Agency ID: Local Police  
 Other Agency: Not reported  
 DEP Bureau: Not reported  
 DEP Agency: Not reported  
 Agency ID: DEP Dispatch  
 Other Agency: Not reported  
 DEP Bureau: Not reported  
 DEP Agency: Not reported  
 Cause ID: Other  
 Other Cause: possibly intentional  
 Media ID: Air  
 Other Media: Not reported  
 Class ID: Private  
 Other Class: Not reported  
 Release Type: chemical  
 Other Release: Not reported  
 Waterbody: Other  
 Other Wtrbody: none

AB196 East 1/4-1/2 0.352 mi. 1859 ft. 98 FARMINGTON CHASE DRIVE FARMINGTON, CT CT SPILLS S104085653 N/A  
 Relative: Higher  
 Actual: 353 ft.  
 SPILLS:  
 Year of Database: 1993  
 Case Number: 1181  
 Who Took Spill: GOTHBERG  
 Assigned To: Not reported  
 Report Date: 03/12/1993  
 Report Time: 14  
 Date Release: Not reported  
 Time Responded: Not reported  
 Reported By: VINCENT DEPIETRO  
 Phone: Not reported  
 Representing: Not reported  
 Terminated: Y  
 Recovd (Total): .  
 Total (Water): .  
 Facility Status: Not reported  
 Continuous Spill: Not reported  
 Released Substance: Not reported  
 Qty: 4 (Gallons)  
 Emergency Measure: Not reported  
 Water Body: Not reported  
 Discharger: Not reported  
 Telephone: Not reported  
 Responsible Party: Not reported  
 RP Address 1: Not reported

(Continued) S104085653  
 RP City,St,Zip: Not reported  
 Historic: Not reported  
 Waterbody: Not reported  
 Time Stamp: Not reported  
 Sr Inspector: Not reported  
 At Inspector: Not reported  
 User Stamp: Not reported  
 Comments: Not reported  
 Year of Database: 1993  
 Town of Spill: FARMINGTON  
 Case Number: 1181  
 OCSRID Inspector: 913  
 Spill Date: 03/12/93  
 Spill Time: Not reported  
 Report Date: 03/12/93  
 Report Time: 14: 2  
 Reported By: VINCENT DEPIETRO  
 Representing: FARMINGTON FIRE  
 Work Telephone: 203-673-8273  
 Home Telephone: Not reported  
 Telephone Pole#: .  
 Incident Type: PETROLEUM  
 Substance: GASOLINE  
 Quantity: 4 Gallon(s)  
 Concentration: .  
 Action Desc: Not reported  
 On Going: Not reported  
 Continuous Spill: Not reported  
 Release Status: Terminated, Contained  
 Misc Info: 1993 WHITE CHEVY BLAZER REG - CT251 HFV HAS BEEN LEAKING GAS FOR OVER A WEEK NEAR GARAGE STORM DRAIN  
 Water Body: Not reported  
 Other Media: Not reported  
 Release Area: Ground Surface  
 Total (Water): .  
 Recovd (Water): .  
 Recovd (Total): .  
 Polluter Name: MRS STEPHENS  
 Polluted Address: 98 FARMINGTON CHASE DRIVE  
 Polluted City,St,Zip: FARMINGTON, CT 03032  
 Polluter Phone: . . . .  
 Polluter Responsibility: Polluter accepts financial responsibility  
 Unknown Polluter: Not reported  
 Unknown Polluter: Not reported  
 Cleanup Action: SANDED  
 Dun and Bradst#: Not reported  
 UST Unit: Not reported  
 Agency Notified: Local Fire Marshal, Local Fire Department, Local Police  
 State Agency: Not reported  
 Notify Date: 03/12/93  
 Notify Time: 14: 2  
 Other Agency: Not reported  
 Notify Other: Not reported  
 Notify Status: Not reported  
 Class1: Private  
 Other Class: Not reported

(Continued) S104085653  
 Cause1: Fuel Tank Failure  
 Other Cause: Not reported  
 Actions1: Contained/Removed  
 Other Actions: Sanded  
 Cleanup Contractor: Not reported  
 Contractor Name: Not reported  
 Did DEP Hire Contractor: Not reported  
 Date Contractor Hired: .  
 When Contractor Requested: Not reported  
 When Contractor Arrived: Not reported  
 Who Took Spill: GOTHBERG  
 Badge # of Who Received Spill: 924  
 Who Assigned Spill: ALEXANDER  
 Badge # of Who Assigned Spill: 913  
 Date Assigned: 03/12/93  
 Assigned Time: 14: 2  
 Spill Status: Closed  
 Case 1136: Not reported  
 Federal 311K: .  
 Case #1: Not reported  
 Case #2: .  
 Cost Recovery: .  
 Property Owner: Not reported  
 Property Other: .  
 Property Name: CHASE CONDOS  
 Property Addr: Not reported  
 Property CSZ: FARMINGTON, CT 03032  
 Polluter: Truck  
 Owner: MRS STEPHENS  
 Operator: MRS STEPHENS  
 Vehicle Make: CHEVROLET  
 Vehicle Model: BLAZER  
 Truck Reg: 251-HFV  
 Trail Reg: Not reported  
 Additional Info: MV W LEAKING FUEL TANK LOST APPRX 4 GAL GASOLINE TO THE GROUND FD SANDED/PICKED UP  
 Updated: Y  
 Update Date: 03/12/93

AC197 WSW 1/4-1/2 0.356 mi. 1879 ft. 30 FENWAY AVE WEST HARTFORD, CT CT SPILLS S105536264 N/A  
 Relative: Lower  
 Actual: 264 ft.  
 SPILLS:  
 Year of Database: 2002  
 Case Number: 200204878  
 Who Took Spill: 925  
 Assigned To: 0  
 Report Date: 07/19/2002  
 Report Time: 14:48:48  
 Date Release: 07/19/2002  
 Time Responded: Not reported  
 Reported By: don wasser  
 Phone: 860 6510205  
 Representing: construction, warco  
 Terminated: YES

(Continued) S105536264

Recovd (Total): 0  
 Total (Water): 0  
 Facility Status: Closed  
 Continuous Spill: False  
 Released Substance: #2 FUEL OIL  
 Qty: 0 (Gallons)  
 Emergency Measure: samples taken homeowner to not remediate at this moment, 1000 gal  
 Water Body: Not reported  
 Discharger: dale comstock  
 Telephone: 860 2332382  
 Responsible Party: YES  
 RP Address 1: saa  
 RP City,St,Zip: CT  
 Historic: False  
 Waterbody: False  
 Time Stamp: 2002-07-19 14:51:15  
 Sr Inspector: LIANO, MARK  
 At Inspector: \*\*NO RESPONSE  
 User Stamp: Not reported  
 Comments: Not reported  
 Action: Removed Tank  
 Other Action: Not reported  
 Agency ID: Local Fire Marshal  
 Other Agency: Not reported  
 DEP Bureau: Not reported  
 DEP Agency: Not reported  
 Agency ID: DEP  
 Other Agency: Not reported  
 DEP Bureau: BUREAU OF WASTE MANAGEMENT  
 DEP Agency: OIL AND CHEMICAL SPILL RESPONSE  
 Cause ID: Inground Tank Failure  
 Other Cause: Not reported  
 Media ID: Ground Surface  
 Other Media: Not reported  
 Media ID: Other  
 Other Media: subsurface  
 Class ID: Private  
 Other Class: Not reported  
 Release Type: petroleum  
 Other Release: Not reported  
 Waterbody: Other  
 Other Wtrbody: na

AB198 East 75 FARMINGTON CHASE CRESCENT  
 1/4-1/2 FARMINGTON, CT  
 0.357 mi.  
 1887 ft. Site 3 of 3 in cluster AB

Relative: Higher  
 Year of Database: 2007  
 Case Number: 200707218  
 Who Took Spill: 208  
 Assigned To: 0  
 Report Date: 11/06/2007  
 Report Time: 20:23:32  
 Date Release: 11/06/2007

Actual: 349 ft.

(Continued) S108792993

Time Responded: Not reported  
 Reported By: Iori cassinari  
 Phone: 860 6761502  
 Representing: Self  
 Terminated: YES  
 Recovd (Total): 0  
 Total (Water): 0  
 Facility Status: CLOSED  
 Continuous Spill: False  
 Released Substance: ANTI & ROACH KILLER  
 Qty: 1 (Gallons)  
 Emergency Measure: Not reported  
 Water Body: Not reported  
 Discharger: Not reported  
 Telephone: Not reported  
 Responsible Party: YES  
 RP Address 1: Not reported  
 RP City,St,Zip: CT  
 Historic: False  
 Waterbody: False  
 Time Stamp: 2007-11-21 09:33:08  
 Sr Inspector: Monarca, Vincent  
 At Inspector: \*\*NO RESPONSE  
 User Stamp: mgranill  
 Comments: Not reported  
 Action: Cleaned  
 Other Action: Not reported  
 Agency ID: DEP Dispatch  
 Other Agency: Not reported  
 DEP Bureau: Not reported  
 DEP Agency: Not reported  
 Cause ID: Container Failure  
 Other Cause: Not reported  
 Media ID: Ground Surface  
 Other Media: Not reported  
 Class ID: Private  
 Other Class: Not reported  
 Release Type: chemical  
 Other Release: Not reported

AD199 ESE 24 FLORENCE LANE  
 1/4-1/2 PLAINVILLE, CT  
 0.358 mi.  
 1888 ft. Site 1 of 3 in cluster AD

Relative: Higher  
 Year of Database: 1994  
 Case Number: 139  
 Who Took Spill: Not reported  
 Assigned To: Not reported  
 Report Date: 01/12/1994  
 Report Time: 2152  
 Date Release: Not reported  
 Time Responded: Not reported  
 Reported By: DISP  
 Phone: Not reported  
 Representing: Not reported

Actual: 405 ft.

(Continued) S104095073

Terminated: Y  
 Recovd (Total): -  
 Total (Water): -  
 Facility Status: Not reported  
 Continuous Spill: Not reported  
 Released Substance: Not reported  
 Qty: 5 (Gallons)  
 Emergency Measure: Not reported  
 Water Body: Not reported  
 Discharger: Not reported  
 Telephone: Not reported  
 Responsible Party: Not reported  
 RP Address 1: Not reported  
 RP City,St,Zip: Not reported  
 Historic: Not reported  
 Waterbody: Not reported  
 Time Stamp: Not reported  
 Sr Inspector: Not reported  
 At Inspector: Not reported  
 User Stamp: Not reported  
 Comments: Not reported

Year of Database: 1994  
 Town of Spill: PLAINVILLE  
 Case Number: 139  
 OCSR Inspector: 924  
 Spill Date: 01/09/94  
 Spill Time: -  
 Report Date: 01/12/94  
 Report Time: 2152  
 Reported By: DISP  
 Representing: FIRE DEPT  
 Work Telephone: 2037  
 Home Telephone: Not reported  
 Telephone Prefix: -  
 Incident Type: PETROLEUM  
 Substance: GASOLINE  
 Quantity: 5 Gallon(s)  
 Concentration: -  
 Action Desc: Not reported  
 On Going: Not reported  
 Continuous Spill: Not reported  
 Release Status: Terminated, Contained  
 Misc Info: IN DRAINS ODOR BACKING UP INTO PRIVATE RESIDENCES  
 Water Body: Not reported  
 Other Media: Not reported  
 Release Area: Catch Basin/Storm Drain, Surface Water  
 Total (Water): -  
 Recovd (Water): -  
 Recovd (Total): -  
 Polluter Name: Not reported  
 Polluted Address: Not reported  
 Polluted City,St,Zip: -  
 Polluter Phone: -  
 Polluter Responsibility: Not reported  
 Unknown Responsibility: Not reported  
 Unknown Polluter: Yes

(Continued) S104095073

Cleanup Action: PASSIVE VENTILATION  
 Dun and Bradstr: Not reported  
 UST Unit: Not reported  
 Agency Notified: Not reported  
 State Agency: Not reported  
 Notify Date: -  
 Notify Time: -  
 Other Agency: Not reported  
 Notify Other: Not reported  
 Notify Status: Not reported  
 Class1: Private  
 Other Class: Not reported  
 Cause1: Dumping  
 Other Cause: Not reported  
 Actions1: Other  
 Other Actions: VENTED  
 Cleanup Contractor: Not reported  
 Contractor Name: Not reported  
 Did DEP Hire Contractor: Not reported  
 Date Contractor Hired: -  
 When Contractor Requested: Not reported  
 When Contractor Arrived: Not reported  
 Who Took Spill: Not reported  
 Badge # of Who Recieved Spill: 205  
 Who Assigned Spill: GOTHBERG  
 Badge # of Who Assigned Spill: 924  
 Date Assigned: 01/12/93  
 Assigned Time: 21:53  
 Spill Status: Closed  
 Case 1136: Not reported  
 Federal 311K: -  
 Case #1: Not reported  
 Case #2: -  
 Cost Recovery: -  
 Property Owner: Not reported  
 Property Other: -  
 Property Name: Not reported  
 Property Addr: Not reported  
 Property CSZ: Not reported  
 Polluter: Not reported  
 Owner: Not reported  
 Operator: Not reported  
 Vehicle Make: Not reported  
 Vehicle Model: Not reported  
 Truck Reg: Not reported  
 Trail Reg: Not reported  
 Additional Info: PD REPORTED EXPLOSIVE READINGS IN CATCH BASIN SYS SEVERAL HOMES ALONG FLORENCE LANE WERE METERED ALL HAD LEL READINGS OF 6-10 IT APPEARED GASOLINE HAD BEEN DUMPED INTO A FLOOR DRAIN IN 1 HOMEVAPORS COULD NOT ESCAPE/DISSAPATE BECAUSE BASINS WERE COVERED W SNOW FD/DEP CLEARED AWAY ALL SNOW ADVISED HOMEOWNERS TO COVER DRAINS OVERNIGHT OPEN A FEW WINDOWS TO VENT  
 Updated: Y  
 Update Date: 01/12/94

**Z200**  
**NNW**  
**1/4-1/2**  
**0.364 mi.**  
**1923 ft.**  
**Site 2 of 3 in cluster Z**

**124 JACQUELINE DRIVE**  
**BRISTOL, CT**

**CT SPILLS S105867920**  
**N/A**

**Relative:** SPILLS:  
**Higher** Year of Database: 2003  
Case Number: 200300743  
Who Took Spill: 917  
Assigned To: 917  
Report Date: 02/07/2003  
Report Time: 09:27:00  
Date Released: 02/07/2003  
Time Responded: Not reported  
Reported By: KEITH DUCLOS  
Phone: 860 5849324  
Representing: SELF  
Terminated: YES  
Recovd (Total): 10  
Total (Water): 0  
Facility Status: closed  
Continuous Spill: False  
Released Substance: #2 FUEL OIL  
Qty: 10 (Gallons)  
Emergency Measure: REPORTED SURFACE DISCHARGE DURING PUMP OUT OF TANK - SEVERAL AREAS ON LAWN - TANK TO BE ADDRESSED

Water Body: NA  
Discharger: CROWN OIL COMPANY  
Telephone: 860 5839222  
Responsible Party: YES  
RP Address 1: 347 RIVERSIDE AVENUE  
RP City, St, Zip: BRISTOL, CT 06010  
Historic: False  
Waterbody: False  
Time Stamp: 2003-04-15 12:48:53  
Sr Inspector: Emanuelson, Brian  
At Inspector: Emanuelson, Brian  
User Stamp: Not reported  
Comments: Not reported  
Action: Contained  
Other Action: Not reported  
Agency ID: DEP  
Other Agency: Not reported  
DEP Bureau: BUREAU OF WASTE MANAGEMENT  
DEP Agency: OIL AND CHEMICAL SPILL RESPONSE  
Cause ID: Seepage  
Other Cause: Not reported  
Media ID: Ground Surface  
Other Media: Not reported  
Class ID: Commercial  
Other Class: Not reported  
Release Type: petroleum  
Other Release: Not reported

**201**  
**NNE**  
**1/4-1/2**  
**0.372 mi.**  
**1966 ft.**

**72 KIMBERLY LANE**  
**BRISTOL, CT**

**CT LUST S103162591**  
**N/A**

**Relative:** LUST:  
**Higher** LUST Id: 0  
LUST Facility Id: 0  
LUST Case Id: 45260  
Lust Status: Pending  
Processing Status: on-going  
EPA Reportable: False  
Motor Fuel: False  
Diesel: False  
Gasoline: False  
Other: False  
Other Release: Not reported  
No Release: False  
Leak: False  
Tank: False  
Piping: False  
Overfill: False  
Removal: False  
Incident Date: Not reported  
Entry Date: Not reported  
Site Case Id: 9705711  
UST Site Id: 0  
Cost Recovery Spill Case #: 0  
Old SITS Number: 0  
Case Log Id: 452  
Monthly Report Id: 0  
UST Owner Id: 0  
LUST Owner Id: FBB  
UST Event Id: 0  
Contact Info: Frank Bartolomeo LUST Program  
Contact EMail: Not reported  
Site Contact City, St, Zip: UNKNOWN  
2nd Contact: Not reported  
2nd Contact EMail: Not reported  
2nd Contact Address: Not reported  
2nd Contact City, St, Zip: UNKNOWN  
2nd Contact Address 2: Not reported  
2nd Contact City 2: Not reported  
2nd Contact Phone Number: Not reported  
2nd Contact Fax Number: Not reported  
2nd Contact Type: Not reported  
Facility City Num: 17  
Site Contact: Not reported  
Site Contact Address: Not reported  
Site Contact Add 2: Not reported  
Site Contact City 2: Not reported  
Site Contact Phone: Not reported  
Site Contact Fax: Not reported  
Site Contact Type: Not reported  
Department Contact 1: Not reported  
Department Contact 2: Not reported  
Referral Source: M. Capuano (OCSRD)  
Offsite Source: False

**(Continued)**

**S103162591**

Date Referred: 1997-12-01 00:00:00  
Emergency: False  
Private Heating Fuel: True  
Commercial Heating Fuel: False  
Commercial HF < 2100 Gal.: False  
Commercial HF > 2100 Gal.: False  
Commercial HF - Size Unk: False  
No LUST Site: False  
Cost Recvry Prgm Candidate: False  
OCSRD Complete: True  
Follow Up Flag: False  
Alternate Water Supply: False  
Relocation: False  
Responsible Party: False  
Responsible EMail: Not reported  
Resp Party Name: Not reported  
Resp Party Address: Not reported  
Resp Party City, St, Zip: Not reported  
Resp Party Town Number: UNKNOWN  
Resp Party Phone: Not reported  
Resp Party Fax: Not reported  
Resp Party Name 2: Not reported  
Resp Party Address 2: Not reported  
Resp Party Phone 2: Not reported  
Investigator Id: 0  
Follow Update: Not reported  
Area Laxtent: Not reported  
Annual Precipitation: Not reported  
Affected Population: Not reported  
Population Setting: Not reported  
Ground Water Direction: Not reported  
Ground Water Gradient: Not reported  
Hydro Basin: Not reported  
Drastic: Not reported  
Geo Setting: Not reported  
Ground Water Classification: Not reported  
Receptor: Not reported  
Ground Water Flow Direction: Not reported  
Ground Water Depth: Not reported  
Areas Of Concern: Not reported  
Free Product Inches: Not reported  
Fund Date: Not reported  
Fund Planned: No  
Fund Obligated: No  
Fund Outlayed: No  
Fund Judgment: No  
Fund Recovered: No  
Cellar Borings: False  
Install Micro Wells: True  
Ground Water Sample: False  
Soil Sample: False  
Soil Gas: False  
Site Inspect: False  
Soil Excavate: False  
Geo Probe: False  
Survey: False  
Potable Well Sample: False

**(Continued)**

**S103162591**

Sample MWS: False  
Ground Water Gauging: False  
Soil Venting: False  
Active: True  
NOV Action: None  
NOV Issued: Not reported  
NOV Due: Not reported  
NOV Received: Not reported  
NOV Closed: Not reported  
NOV Disc Date: Not reported  
NOV Issued Date: Not reported  
NOV Compliance Sched: Not reported  
NOV Admin Order: Not reported  
NOV Referred To Ag: Not reported  
Stop All NOV Actions: False  
Release Invest Rpt: False  
DEP App Letter 1: False  
Correct Action Plan: False  
DEP App Letter 2: False  
Rem Sys Install: False  
Rem Sys Install Date: Not reported  
Closure Date: Not reported  
Rem Sys Monitoring Rpt: False  
Only Gwater Mon Rpts: False  
Closure Req Rpt: False  
DEP Closure Letter: False  
Referred To: Not reported  
No Wells: Not reported  
Lph Wells: Not reported  
User Stamp: Terry Parker/ABassila  
Date Stamp: 2010-08-19 00:00:00  
Correspondence: Not reported  
Environmental Impact: Catastrophic HF release from cellar AST  
FollowUp: Not reported  
GW Comments: Not reported  
Location Desc: Not reported  
NOV Comments: Not reported  
Release Desc: Catastrophic HF release from cellar AST  
Running Comments: Files in LUST Cabinet  
Work Performed: install micro-wells, perform soil-gas

**SPILLS:**  
Year of Database: 1997  
Case Number: 9705711  
Who Took Spill: 914  
Assigned To: 915  
Report Date: 10/07/1997  
Report Time: 08:36:00  
Date Release: Not reported  
Time Responded: Not reported  
Reported By: DON PHILLIPS  
Phone: 860 5834609  
Representing: QUINNION OIL  
Terminated: NO  
Recovd (Total): 0  
Total (Water): 0  
Facility Status: Closed



(Continued)

S103162591

Continuous Spill: False  
 Released Substance: #2 FUEL OIL  
 City: 300 (Gallons)  
 Emergency Measure: LINE LEAK  
 Water Body: Not reported  
 Discharger: MARY BOSTWICK  
 Telephone: 860 5822219  
 Responsible Party: Not reported  
 RP Address 1: 72 KIMBERLY LANE  
 RP City,St,Zip: CT  
 Historic: False  
 Waterbody: False  
 Time Stamp: 1998-01-21 10:44:29  
 Sr Inspector: Porter, John  
 At Inspector: Capuano, Mike  
 User Stamp: Not reported  
 Comments: Not reported  
 Action: Other  
 Other Action: INSPECTOR ASSIGNED  
 Cause ID: Transfer Line Failure  
 Other Cause: Not reported  
 Media ID: Other  
 Other Media: SOIL  
 Release Type: petroleum  
 Other Release: Not reported

CPCS:

Site Type: LUST  
 LUST Status: Pending  
 PTP Form: Not reported  
 Program: Not reported  
 Comments: Not reported  
 Site Type Definition: Leaking Underground Storage Tanks Pending

Z202  
 NNW 120 ROSEWOOD DRIVE  
 1/4-1/2 BRISTOL, CT  
 0.374 mi.  
 1974 ft. Site 3 of 3 in cluster Z

CT SPILLS S104091246  
 N/A

Relative: SPILLS:  
 Higher Year of Database: 1994  
 Case Number: 3952  
 Actual: Who Took Spill: ACETO  
 321 ft. Assigned To: Not reported  
 Report Date: 07/20/1994  
 Report Time: 9 7  
 Date Release: Not reported  
 Time Responded: Not reported  
 Reported By: DON  
 Phone: Not reported  
 Representing: Not reported  
 Terminated: Y  
 Recovd (Total): .  
 Total (Water): .  
 Facility Status: Not reported  
 Continuous Spill: Not reported

(Continued)

S104091246

Released Substance: Not reported  
 Qty: 300 (Gallons)  
 Emergency Measure: Not reported  
 Water Body: Not reported  
 Discharger: Not reported  
 Telephone: Not reported  
 Responsible Party: Not reported  
 RP Address 1: Not reported  
 RP City,St,Zip: Not reported  
 Historic: Not reported  
 Waterbody: Not reported  
 Time Stamp: Not reported  
 Sr Inspector: Not reported  
 At Inspector: Not reported  
 User Stamp: Not reported  
 Comments: Not reported

Year of Database: 1994

Town of Spill: BRISTOL  
 Case Number: 3952  
 OCSRD Inspector: NR  
 Spill Date: 07/20/94  
 Spill Time: .  
 Report Date: 07/20/94  
 Report Time: 9 7  
 Reported By: DON  
 Representing: QUINOCO OIL  
 Work Telephone: 2035  
 Home Telephone: Not reported  
 Telephone Pole#: .  
 Incident Type: PETROLEUM  
 Substance: 2 FUEL OIL  
 Quantity: 300 Gallon(s)  
 Concentration: .  
 Action Desc: Not reported  
 On Going: Not reported  
 Continuous Spill: Not reported  
 Release Status: Terminated, Contained  
 Misc Info: POSSIBLE LINE LEAK - DISCREPANCY ON DELIVERIES ACCORDING TO MRS BERGERONE NO SIGNS OF OIL IN BASEMENT OR ANYWHERE CITY WATER SEWER PER PHONE CONVERSATION 7/21/94

Water Body: Not reported  
 Other Media: Not reported  
 Release Area: Ground Surface  
 Total (Water): .  
 Recovd (Water): .  
 Recovd (Total): .  
 Polluter Name: DANIEL BERGERONE  
 Polluted Address: 120 ROSEWOOD DRIVE  
 Polluted City, St, Zip: BRISTOL, CT 0610  
 Polluter Phone: 203-589-522  
 Polluter Responsibility: Polluter accepts financial responsibility  
 Unknown Responsibility: Not reported  
 Unknown Polluter: Not reported  
 Cleanup Action: LINE REPLACED  
 Dun and Bradst#: Not reported  
 UST Unit: Not reported

(Continued)

S104091246

Agency Notified: Not reported  
 State Agency: Not reported  
 Notify Date: .  
 Notify Time: .  
 Other Agency: Not reported  
 Notify Other: Not reported  
 Notify Status: Not reported  
 Class 1: Private  
 Other Class: Not reported  
 Cause 1: Transfer Line Failure  
 Other Cause: Not reported  
 Actions 1: Contained/Removed  
 Other Actions: Not reported  
 Cleanup Contractor: Not reported  
 Contractor Name: Not reported  
 Did DEP Hire Contractor: Not reported  
 Date Contractor Hired: .  
 When Contractor Requested: Not reported  
 When Contractor Arrived: Not reported  
 Who Took Spill: ACETO  
 Badge # of Who Recieved Spill: 922  
 Who Assigned Spill: CAPUANO/NR  
 Badge # of Who Assigned Spill: .  
 Date Assigned: 07/20/94  
 Assigned Time: 9:26  
 Spill Status: Closed  
 Case 1138: Not reported  
 Federal 311K: .  
 Case #1: Not reported  
 Case #2: .  
 Cost Recovery: .  
 Property Owner: Not reported  
 Property Other: .  
 Property Name: Not reported  
 Property Addr: Not reported  
 Property CSZ: .  
 Polluter: Not reported  
 Owner: Not reported  
 Operator: Not reported  
 Vehicle Make: Not reported  
 Vehicle Model: Not reported  
 Truck Reg: Not reported  
 Trail Reg: Not reported  
 Additional Info: Not reported  
 Updated: Not reported  
 Update Date: .

AC203  
 WSW 701 FARMINGTON AVE. - ROUTE 6  
 1/4-1/2 BRISTOL, CT  
 0.376 mi.  
 1987 ft. Site 2 of 8 in cluster AC

CT SPILLS S108964697  
 N/A

Relative: SPILLS:  
 Lower Year of Database: 2008  
 Case Number: 200800467  
 Actual: Who Took Spill: 205  
 265 ft. Assigned To: 927

(Continued)

S108964697

Report Date: 01/24/2008  
 Report Time: 21:36:32  
 Date Release: 01/24/2008  
 Time Responded: Not reported  
 Reported By: bristol dispatch  
 Phone: 860 5843011  
 Representing: BFD  
 Terminated: YES  
 Recovd (Total): 0  
 Total (Water): 0  
 Facility Status: CLOSED  
 Continuous Spill: False  
 Released Substance: GASOLINE  
 Qty: 150 (Gallons)  
 Emergency Measure: Gasoline Tractor Trailer leaking during fuel delivery.  
 Water Body: unk  
 Discharger: GINETTI FUEL  
 Telephone: 203 4697240  
 Responsible Party: YES  
 RP Address 1: 58 HEMMINGWAY AVE  
 RP City,St,Zip: EAST HAVEN, CT 06512  
 Historic: False  
 Waterbody: False  
 Time Stamp: 2008-02-20 07:35:51  
 Sr Inspector: Cox, Michael  
 At Inspector: THOMPEN, DONNELL  
 User Stamp: mgranll  
 Comments: Not reported  
 Action: Contained  
 Other Action: Not reported  
 Action: Other  
 Other Action: storm drain diked  
 Agency ID: DEP Dispatch  
 Other Agency: Not reported  
 DEP Bureau: Not reported  
 DEP Agency: Not reported  
 Agency ID: LOCAL FIRE DEPARTMENT  
 Other Agency: Not reported  
 DEP Bureau: Not reported  
 DEP Agency: Not reported  
 Cause ID: Other  
 Other Cause: leaking TT  
 Media ID: Other  
 Other Media: paved area  
 Class ID: Transportation  
 Other Class: Not reported  
 Class ID: Commercial  
 Other Class: Not reported  
 Release Type: petroleum  
 Other Release: Not reported  
 Waterbody: Catch Basin  
 Other Wtrbody: Not reported

AC204 WSW 701 FARMINGTON AVE BRISTOL, CT 0.376 mi. 1987 ft. Site 3 of 8 in cluster AC

Relative: Lower Site Discovery and Assessment: Facility ID: 3919 Rem Master ID: 3969 PTP ID: 3222

Actual: 265 ft. WPC Number: Not reported Postal District: Not reported Latitude: Not reported Longitude: Not reported Lat/Long Determined By: Not reported Ground Water Quality Classification: Not reported Surface Water Quality Classification: Not reported Waste Type: Not reported Disposal: Not reported Sample Data Available: False Updated By: Not reported Update Program: Not reported Date Created: Not reported Duplicate: False EPA CERCLIS Id: Not reported Number EPA RCRIS Id: Not reported Site on EPA's CERCLIS: Not reported Site Archived from CERCLIS: Not reported Archive Date: Not reported EPA's Removal at Site: Not reported Deferred to another EPA Program: Not reported EPA Env Priority Initiative Site: Not reported Federal Facility: Not reported Site on EPA's National Priority List: Not reported Part of an NPL site: Not reported RCRA Generator Status: Not reported RCRA Permit Status: Not reported Referral Id: 4011 Source of referral: PTP Date Received: 9/1/1999 Staff Assigned: Not reported Remediation Program: PTP Date dt\_assigned: Not reported Remediation Complete Approved DEP/Verified by LEP: 9/1/1999 Outcome: PTP Remedial Id: Not reported PTP Id: Not reported Remediation Program: Not reported Remediation Program Entered: Not reported Staff Assigned: Not reported Remediation Program: Not reported Date dt\_assign: Not reported Project Phase: Not reported Order issued: Not reported Order Number: Not reported Date order issued: Not reported Remedial Investigation Start: Not reported Remedial Investigation Completed: Not reported

(Continued)

Remedial Design Start: Not reported Remedial Design complete: Not reported Remedial Action Start: Not reported Remedial Action Completed: Not reported Date Oper/ maintenance Started: Not reported GW monitoring: Not reported Remediation complete Approved DEP/Verified by LEP: Not reported Order Id: Not reported Order Number: Not reported Date order issued: Not reported Staff Assigned: Not reported Type of Order: Not reported Order Respondent: Not reported Admin Appeal Date: Not reported Date of Admin Appeal Ruling: Not reported Date of Admin Appeal Ruling: Not reported Date of Final Order: Not reported Date of Court Appeal: Not reported Date of Court Ruling: Not reported Date of Court Ruling: Not reported Date Order Modified: Not reported Date Referred to AG: Not reported Judgement: Not reported Date of AGR judgement: Not reported Penalty assessed: Not reported Order Complete: Not reported In compliance: Not reported Comments: Not reported

LUST: LUST Id: 0 LUST Facility Id: 143 LUST Case Id: 49502 LUST Status: LUST Completed Processing Status: Not reported EPA Reportable: True Motor Fuel: True Diesel: False Gasoline: True Other: False Other Release: Not reported No Release: False Leak: False Tank: True Piping: False Overfill: True Removal: False Incident Date: 2006-04-28 00:00:00 Entry Date: 2009-02-05 00:00:00 Site Case Id: 200800467 UST Site Id: 0 Cost Recovery Spill Case #: 0 Old SITS Number: 0 Case Log Id: 0 Monthly Report Id: 0 UST Owner Id: 1532 LUST Owner Id: Not reported

(Continued)

UST Event Id: 0 Contact Info: Not reported Contact Email: Not reported Site Contact City,St,Zip: 32, CT 06238 2nd Contact: Robert McCarthy (Vanasse Haggen Brustlin, Inc) 2nd Contact Email: Not reported 2nd Contact Address: 85 Tuttle Place 2nd Contact City,St,Zip: 83, CT 06457 2nd Contact Address 2: Not reported 2nd Contact City 2: Middletown 2nd Contact Phone Number: 8606321500 2nd Contact Fax Number: 8606327879 2nd Contact Type: Not reported Facility City Num: 17 Site Contact: Technical Petroleum Site Contact Address: 128 homestead Drive Site Contact Add 2: Not reported Site Contact City 2: Coventry Site Contact Phone: Not reported Site Contact Fax: Not reported Site Contact Type: Not reported Department Contact 1: Not reported Department Contact 2: Not reported Referral Source: Not reported Offsite Source: False Date Referred: Not reported Emergency: False Private Heating Fuel: False Commercial Heating Fuel: False Commercial HF < 2100 Gal.: False Commercial HF > 2100 Gal.: False Commercial HF - Size Unk: False No LUST Site: False Cost Recovry Prgm Candidate: False OCSRD Complete: False Follow Up Flag: False Alternate Water Supply: False Relocation: False Responsible Party: False Responsible Email: Not reported Resp Party Name: BADA,CT,LLC Resp Party Address: 374 McLean Avenue Resp Party City,St,Zip: Yonkers, NY 02169 Resp Party Town Number: Not reported Resp Party Phone: 6177708673 Resp Party Fax: Not reported Resp Party Name 2: Not reported Resp Party Address 2: Not reported Resp Party Phone 2: 9149685600 Investigator Id: 57 Follow Update: Not reported Area Lextent: Not reported Annual Precipitation: Not reported Affected Population: Not reported Population Settling: Not reported Ground Water Direction: Not reported Ground Water Gradient: Not reported

(Continued)

Hydro Basin: Not reported Drastic: Not reported Geo Setting: Not reported Ground Water Classification: GA Receptor: Not reported Ground Water Flow Direction: Not reported Ground Water Depth: Not reported Areas Of Concern: Not reported Free Product Inches: 0 Fund Date: Not reported Fund Planned: No Fund Obligated: No Fund Outlays: No Fund Judgment: No Fund Recovered: No Cellar Borings: False Install Micro Wells: True Ground Water Sample: True Soil Sample: True Soil Gas: False Site Inspect: False Soil Excavate: True Geo Probe: True Survey: False Potable Well Sample: False Sample MWS: False Ground Water Gauging: False Soil Venting: False Active: True NOV Action: None NOV Issued: Not reported NOV Due: Not reported NOV Received: Not reported NOV Closed: Not reported NOV Disc Date: Not reported NOV Issued Date: Not reported NOV Compliance Sched: Not reported NOV Admin Order: Not reported NOV Referred To Ag: Not reported Stop All NOV Actions: False Release Invest Rpt: False DEP App Letter 1: False Correct Action Plan: False DEP App Letter 2: False Rem Sys Install: False Rem Sys Install Date: Not reported Closure Date: Not reported Rem Sys Monitoring Rpt: False Only Gwater Mon Rpts: False Closure Req Rpt: False DEP Closure Letter: False Referred To: Not reported No Wells: 0 Lgh Wells: 0 User Stamp: allison forrest/ForrestA Date Stamp: 2013-01-18 00:00:00 Correspondence: Not reported

(Continued)

S104187402

Environmental Impact: Not reported  
 FollowUp: Not reported  
 GW Comments: Not reported  
 Location Desc: Not reported  
 NOV Comments: Not reported  
 Release Desc: Not reported  
 Running Comments: Spills Files, UST Enforcement Files, and LUST Files  
 Work Performed: 1982: In June, four 4,000-gallon gasoline USTs, one waste oil UST, and one 500-gallon heating fuel UST were installed on site.  
 1987: In July, the four 4,000-gallon gasoline USTs, installed in 1962, were removed from site. Also in July, four 4,000-gallon gasoline USTs and one 4,000-gallon diesel UST were installed on site.  
 1989: In October, the 500-gallon heating fuel UST and the 500-gallon waste oil UST, installed in 1962, were removed and replaced with a new 500-gallon heating fuel UST and a 500-gallon waste oil UST.  
 2005: In April, an overflow of ~4 gallons of gasoline was reported.  
 2008: In January, a release of ~150-gallons of gasoline (spill case #2008-00467). True Blue Environmental was contacted to vacuum free-product from impacted catch basins. In August a SVE/AS system was installed. In September, VHB was contracted to conduct a Phase I and Limited Phase II investigations during which 8 soil borings were advanced and 5 MWs were installed. Soil samples collected from the soil borings had detectable VOCs, at levels below the RSRs. VOCs and ETHP were detected at levels above the RSRs in two GW samples.  
 2009: In September, the four 4,000-gallon gasoline USTs and one 4,000-gallon diesel UST, installed in 1987, were removed from site.  
 ~100 cubic yards of impacted soils were removed from the grave of the UST that was overfilled in January 2008. In October, one 30,000-gallon gasoline UST and one 10,000-gallon gasoline UST were installed on site.

CT MANIFEST:

Waste:  
 Manifest No: 003108727JJK  
 Year: 2008  
 Waste Occurrence: 1  
 UNNA: Not reported  
 Hazard Class: 3  
 US DOT Description: GASOLINE (INCLUDING GASOHOL)  
 No of Containers: 1  
 Container Type: TT  
 Quantity: 2483  
 Weight/Volume: G  
 Additional Description: Not reported  
 Handling Code: Not reported  
 Date Record Was Last Modified: 2012-08-31 00:00:00  
 DEO Who Last Modified Record: IR

Waste CD:  
 Manifest No: 003108727JJK  
 Year: 2008  
 Waste Occurrence: 1

(Continued)

S104187402

EPA Waste Code: D001  
 Recycled Waste?: False  
 Date Record Was Last Modified: 2012-08-31 00:00:00  
 DEO Who Last Modified Record: IR  
 Manifest No: 003108727JJK  
 Year: 2008  
 Waste Occurrence: 1  
 EPA Waste Code: D018  
 Recycled Waste?: False  
 Date Record Was Last Modified: 2012-08-31 00:00:00  
 DEO Who Last Modified Record: IR

Detail:

Year: 2008  
 Manifest ID: 003108727JJK  
 TSDF EPA ID: CT0002593887  
 TSDF Name: BRIDGEPORT UNITED RECYCLING  
 TSDF Address: 50 GROSS ST  
 TSDF City,St,Zip: BRIDGEPORT, CT 06610-USA  
 TSDF Country: USA  
 TSDF Telephone: (203)238-6745  
 Transport Date: 01/25/2008  
 Transporter EPA ID: CTR000505933  
 Transporter Name: TRUE BLUE ENVIRONMENTAL SERVICES INC  
 Transporter Country: USA  
 Transporter Phone: (203)269-3355  
 Trans 2 Date: Not reported  
 Trans 2 EPA ID: Not reported  
 Trans 2 Name: Not reported  
 Trans 2 Address: Not reported  
 Trans 2 City,St,Zip: CT  
 Trans 2 Country: USA  
 Trans 2 Phone: Not reported  
 EPA ID: CTP00030232  
 Generator Phone: (203)469-7249  
 Generator Mailing Addr: 58 HAMMINGWAY AVE  
 Generator Mailing Town: EAST HAVEN  
 Generator Mailing State: CT  
 Generator Mailing Zip: 06572  
 Generator Mailing Country: USA  
 Special Handling: Not reported  
 Discrepancies: Not reported  
 Date Shipped: 01/25/2008  
 Date Received: 01/28/2008  
 Last modified date: 08/31/2012  
 Last modified by: IR  
 Comments: Not reported

SPILLS:

Year of Database: 2005  
 Case Number: 200502547  
 Who Took Spill: 200  
 Assigned To: 0  
 Report Date: 04/28/2005

(Continued)

S104187402

Report Time: 07:41:28  
 Date Release: 04/28/2005  
 Time Responded: 07:05:30  
 Reported By: edward giordano  
 Phone: 401 3537066  
 Representing: c white and son  
 Terminated: YES  
 Recvd (Total): 0  
 Total (Water): 0  
 Facility Status: Closed  
 Continuous Spill: False  
 Released Substance: GASOLINE  
 Qty: 4 (Gallons)  
 Emergency Measure: unleaded gasoline, onto pavement - booms and speedy dry applied. Cleaned and removed  
 Water Body: Not reported  
 Discharge: Not reported  
 Telephone: Not reported  
 Responsible Party: Not reported  
 RP Address 1: Not reported  
 RP City,St,Zip: CT  
 Historic: False  
 Waterbody: False  
 Time Stamp: 2005-04-28 10:17:38  
 Sr Inspector: rowley.butch  
 At Inspector: \*\*NO RESPONSE  
 User Stamp: Not reported  
 Comments: Not reported  
 Action: Removed  
 Other Action: Not reported  
 Action: Sanded  
 Other Action: Not reported  
 Action: Cleaned  
 Other Action: Not reported  
 Agency ID: DEP Dispatch  
 Other Agency: Not reported  
 DEP Bureau: Not reported  
 DEP Agency: Not reported  
 Cause ID: Overfill  
 Other Cause: Not reported  
 Media ID: Ground Surface  
 Other Media: Not reported  
 Class ID: Commercial  
 Other Class: Not reported  
 Release Type: petroleum  
 Other Release: Not reported  
 Waterbody: Other  
 Other Wtrbody: none

CT Property:

Seller Name: Daniel Adomaitis  
 Buyer Name: 701 Farmington Avenue, LLC  
 Certifying Party: Daniel Adomaitis  
 Certifying Attention Person: Daniel Adomaitis  
 Title Of Certifying Person: Not reported  
 Certifying Person Address: 85 Ferraro Drive  
 Certifying Person City,St,Zip: Bristol, CT 06010

(Continued)

S104187402

Property Transfer Forms: Form 1 (DEP-PERD-PTP-201) when no release of hazardous waste has occurred at the parcel being transferred.  
 Date Received: 09/01/1999  
 Ackn Date: 11/15/1999  
 Determination Date: Not reported  
 LEP Verified/DEP Approval Date: Not reported  
 Rem Id: 4271  
 Remediation Location Id: 2030  
 Date Entered: Not reported  
 Program: Property Transfer Program  
 GAO Site: False  
 Staff Full Name: Not reported  
 SuperDate: Not reported  
 Stage Of Project: Not reported  
 RP Level Of Activity: Not reported  
 RP Needed Level Of Activity: Not reported  
 Staff Level Of Activity: Not reported  
 Staff Needed Level Of Activity: Not reported  
 Public Interest: Not reported  
 PRP Cooperation: Not reported  
 Enforcement Status: Not reported  
 Level Of Complexity: Not reported  
 Complex Eng Or Sci: False  
 Complex Due To Public Involvement: False  
 Politically Complex: False  
 Complex Enforcement: False  
 Coordination With Other Bureaus: False  
 EPA Involvement: False  
 Staff Preference: Not reported  
 Readiness For Transfer: Not reported  
 Project Transfer Time: Not reported  
 Transfer Comments: Not reported  
 Staff As Of July 2000: Not reported  
 Initial Staff: Not reported  
 Type Of Transfer: Not reported  
 Salutation: Mr. Adomaitis  
 Relationship To Transfer: transfer  
 Audit Date: Not reported  
 Verif Type: Not reported  
 Audit Outcome: Not reported  
 GW: Not reported  
 Basin: 0  
 1st Payment: 200  
 Pay Tag1: Not reported  
 2nd Payment: Not reported  
 Pay Tag2: Not reported  
 RTN: Not reported  
 Revised: Not reported  
 ECAF Received: Not reported  
 Old Determination Date: Not reported  
 Redetermination Date: Not reported  
 Previous Determination: Not reported  
 Monitoringoption: Not reported  
 Postremediationmonitoring: Not reported  
 Schedule Of I/R: Not reported  
 Schedule Overdue: Not reported  
 Aprvl Sched: Not reported

MAP FINDINGS

(Continued) S104187402

Yr 1 Report: Not reported  
 Yr 2 Report: Not reported  
 Report Overdue: Not reported  
 Ext Aprvl Sched: Not reported  
 License #: Not reported  
 Project Phase: Not reported  
 PT Comments: Not reported  
 EPA ID Number: Not reported  
 GW Class: Not reported  
 SW Class: Not reported  
 AO/CO: Not reported  
 Water Lead(Y Or N): Not reported  
 Priority: Not reported  
 Project Status(A, I Or D): Not reported  
 Last Updated: Not reported  
 SR Comments: Not reported  
 Priority Or Work-Load: Not reported  
 Status: Not reported  
 Notes: Not reported  
 Special Project Name: Not reported  
 Special Project Comments: Not reported  
 DOT Project: Not reported  
 PI Counter: Not reported  
 Project Complete: False  
 Project Inactive: False  
 Int Deposit #: Not reported  
 Deposit #: Not reported  
 Spill Case #: Not reported  
 Diversion Id: Not reported  
 Public Notice: Not reported  
 RAP Received: Not reported  
 RAP Approved: Not reported  
 Compliance Category: Not reported  
 Delete Record: False  
 ECAF Reviewed By: Not reported  
 Not Locatable: False  
 Primary Address: True  
 AKA Site Name: False  
 Primary Site Name: True  
 AKA Site Address: False  
 Lead: Not reported

205 SW 1/4-1/2 0.380 mi. 2042 ft. 390 BROOK ST BRISTOL, CT CT SPILLS S108043540 N/A

Relative: SPILLS:  
 Lower Year of Database: 2006  
 Case Number: 200603293  
 Actual: Who Took Spill: 208  
 250 ft. Assigned To: 0  
 Report Date: 06/04/2006  
 Report Time: 08:55:19  
 Date Release: 06/04/2006  
 Time Responded: Not reported  
 Reported By: paul mcmillan

MAP FINDINGS

(Continued) S108043540

Phone: 860 6656420  
 Representing: c&g  
 Terminated: YES  
 Recovd (Total): 0  
 Total (Water): 0  
 Facility Status: CLOSED  
 Continuous Spill: False  
 Released Substance: TRANSFORMER OIL  
 Qty: 1 (Gallons)  
 Emergency Measure: Not reported  
 Water Body: Not reported  
 Discharger: Not reported  
 Telephone: Not reported  
 Responsible Party: Not reported  
 RP Address 1: Not reported  
 RP City,St,Zip: CT  
 Historic: False  
 Waterbody: False  
 Time Stamp: 2006-06-09 10:53:34  
 Sr Inspector: Monarca, Vincent  
 At Inspector: "NO RESPONSE"  
 User Stamp: mgranah  
 Comments: Not reported  
 Action: Cleaned  
 Other Action: Not reported  
 Agency ID: DEP Dispatch  
 Other Agency: Not reported  
 DEP Bureau: Not reported  
 DEP Agency: Not reported  
 Cause ID: Trans/Capac.  
 Other Cause: Not reported  
 Media ID: Ground Surface  
 Other Media: Not reported  
 Class ID: Utility  
 Other Class: Not reported  
 Release Type: dielec  
 Other Release: Not reported

AE206 SW 1/4-1/2 0.387 mi. 2042 ft. 212 LOUISIANA AVENUE BRISTOL, CT CT SPILLS S105441186 N/A

Relative: SPILLS:  
 Lower Year of Database: 1998  
 Case Number: 9805020  
 Actual: Who Took Spill: 922  
 265 ft. Assigned To: 922  
 Report Date: 07/31/1998  
 Report Time: 16:09:37  
 Date Release: 07/31/1998  
 Time Responded: Not reported  
 Reported By: ART WALLACE  
 Phone: 860 5827283  
 Representing: Self  
 Terminated: YES  
 Recovd (Total): 0

MAP FINDINGS

(Continued) S105441186

Total (Water): 0  
 Facility Status: Closed  
 Continuous Spill: False  
 Released Substance: WASTE OILS & WASTE WATER  
 Qty: 20 (Gallons)  
 Emergency Measure: COMPLAINANT STATES THAT HE WITNESSED CALCO CLEANING SERVICE OF CHURCH STREET FORESTVILLE DUMPING WASTE INTO STORM DRAIN  
 Water Body: CATCH BASIN  
 Discharger: STAFFORD SCHOOL  
 Telephone: Not reported  
 Responsible Party: NO  
 RP Address 1: 212 LOUISIANA AVENUE  
 RP City,St,Zip: BRISTOL, CT 06010  
 Historic: False  
 Waterbody: False  
 Time Stamp: 1999-08-13 11:50:27  
 Sr Inspector: Aceto, John  
 At Inspector: Aceto, John  
 User Stamp: Not reported  
 Comments: Not reported  
 Action: Other  
 Other Action: INVESTIGATED BY THE O.C.S.R.D.  
 Action: Investigated  
 Other Action: Not reported  
 Agency ID: DEP  
 Other Agency: Not reported  
 DEP Bureau: BUREAU OF WASTE MANAGEMENT  
 DEP Agency: OIL AND CHEMICAL SPILL RESPONSE  
 Cause ID: Dumping  
 Other Cause: Not reported  
 Media ID: Surface Water  
 Other Media: Not reported  
 Class ID: Commercial  
 Other Class: Not reported  
 Release Type: petroleum  
 Other Release: Not reported  
 Waterbody: Catch Basin  
 Other Wtrbody: Not reported

AE207 SW 1/4-1/2 0.387 mi. 2042 ft. 212 LOUISIANA AVE BRISTOL, CT CT SPILLS S104097883 N/A

Relative: SPILLS:  
 Lower Year of Database: 1995  
 Case Number: 1378  
 Actual: Who Took Spill: EMANUELSON  
 265 ft. Assigned To: Not reported  
 Report Date: 03/22/1995  
 Report Time: 1035  
 Date Release: Not reported  
 Time Responded: Not reported  
 Reported By: JOE STRUZINSKI/FIRE DEPT  
 Phone: Not reported  
 Representing: Not reported  
 Terminated: Y

MAP FINDINGS

(Continued) S104097883

Recovd (Total): 10  
 Total (Water): Not reported  
 Facility Status: Not reported  
 Continuous Spill: Not reported  
 Released Substance: Not reported  
 Qty: 10 (Gallons)  
 Emergency Measure: Not reported  
 Water Body: Not reported  
 Discharger: Not reported  
 Telephone: Not reported  
 Responsible Party: Not reported  
 RP Address 1: Not reported  
 RP City,St,Zip: Not reported  
 Historic: Not reported  
 Waterbody: Not reported  
 Time Stamp: Not reported  
 Sr Inspector: Not reported  
 At Inspector: Not reported  
 User Stamp: Not reported  
 Comments: Not reported

Year of Database: 1995  
 Town of Spill: BRISTOL  
 Case Number: 1378  
 OCSRD Inspector: NR  
 Spill Date: 03/22/95  
 Spill Time: 1015  
 Report Date: 03/22/95  
 Report Time: 1035  
 Reported By: JOE STRUZINSKI/FIRE DEPT  
 Representing: F N OIL  
 Work Telephone: 2034  
 Home Telephone: 2035  
 Telephone Pole#: .  
 Incident Type: PETROLEUM  
 Substance: 2 FUEL OIL  
 Quantity: 10 Gallon(s)  
 Concentration: .  
 Action Desc: Not reported  
 On Going: Not reported  
 Continuous Spill: Not reported  
 Release Status: Terminated, Contained  
 Misc Info: Not reported  
 Water Body: Not reported  
 Other Media: Not reported  
 Release Area: Ground Surface  
 Total (Water): .  
 Recovd (Water): .  
 Recovd (Total): 10  
 Polluter Name: F N OIL  
 Polluted Address: Not reported  
 Polluted City,St,Zip: .  
 Polluter Phone: .  
 Polluter Responsibility: Polluter accepts financial responsibility  
 Unknown Responsibility: Not reported  
 Unknown Polluter: Not reported  
 Cleanup Action: SPEEDI DRI

(Continued) S104097883

Dun and Bradstf: Not reported

UST Unit: Not reported

Agency Notified: Not reported

State Agency: Not reported

Notify Date: .

Notify Time: .

Other Agency: Not reported

Notify Other: Not reported

Notify Status: Not reported

Class1: Commercial

Other Class: Not reported

Cause1: Overfill

Other Cause: Not reported

Actions1: Contained/Removed

Other Actions: Not reported

Cleanup Contractor: Not reported

Contractor Name: Not reported

Did DEP Hire Contractor: Not reported

Date Contractor Hired: .

When Contractor Requested: Not reported

When Contractor Arrived: Not reported

Who Took Spill: EMANUELSON

Badge # of Who Received Spill: 917

Who Assigned Spill: NR

Badge # of Who Assigned Spill: .

Date Assigned: .

Assigned Time: Not reported

Spill Status: Closed

Case 1136: Not reported

Federal 311K: .

Case #1: Not reported

Case #2: .

Cost Recovery: .

Property Owner: Not reported

Property Other: 2

Property Name: TOWN OF BRISTOL/STAFFORD SCH

Property Addr: Not reported

Property CSZ: .

Polluter: Not reported

Owner: Not reported

Operator: Not reported

Vehicle Make: Not reported

Vehicle Model: Not reported

Truck Reg: Not reported

Trail Reg: Not reported

Additional Info: Not reported

Updated: Not reported

Update Date: .

AE208 SW 212 LOUISIANA AVE. - STAFFORD ELEMENTARY BRISTOL, CT CT SPILLS S108319422 N/A

1/4-1/2 0.388 mi. 2049 ft. Site 3 of 4 in cluster AE

Relative: SPILLS: Lower Year of Database: 2006 Case Number: 200607765 Who Took Spill: 205 Assigned To: 927 Report Date: 12/08/2006 Report Time: 11:43:45 Date Released: 12/08/2006 Time Responded: 11:30:00 Reported By: simon, lilbeth Phone: 860 5847849 Representing: Stafford elementary school Terminated: YES Recovd (Total): 0 Total (Water): 0 Facility Status: CLOSED Continuous Spill: False Released Substance: MERCURY Qty: 0 (Gallons) Emergency Measure: household regular thermometer. Caller stated the mercury is in thermometer case.

Water Body: n/a Discharger: SAA Telephone: Not reported Responsible Party: YES RP Address 1: Not reported RP City,St,Zip: BRISTOL, CT 06010 Historic: False Waterbody: False Time Stamp: 2007-01-03 14:02:44 Sr Inspector: Cox, Michael At Inspector: THIGPEN, DONNELL User Stamp: mgranill Comments: Not reported

Action: Contained

Other Action: Not reported

Agency ID: DEP Dispatch

Other Agency: Not reported

DEP Bureau: Not reported

DEP Agency: Not reported

Agency ID: Other

Other Agency: poison control

DEP Bureau: Not reported

DEP Agency: Not reported

Cause ID: Other

Other Cause: broken thermometer

Media ID: Inside Building

Other Media: Not reported

Class ID: Governmental

Other Class: Not reported

Release Type: chemical

Other Release: Not reported

Waterbody: Other

(Continued) S108319422

Other Wtrbody: none

AD209 ESE 1/4-1/2 0.394 mi. 2079 ft. 4 SCHEMONE COURT PLAINVILLE, CT CT SPILLS S107748539 N/A Site 2 of 3 in cluster AD

Relative: SPILLS: Higher Year of Database: 2006 Case Number: 200602627 Who Took Spill: 210 Assigned To: 0 Report Date: 05/05/2006 Report Time: 16:46:17 Date Released: 05/05/2006 Time Responded: Not reported Reported By: Bill Phone: 860 7472729 Representing: Fire Dept. Terminated: NO Recovd (Total): 0 Total (Water): 0 Facility Status: CLOSED Continuous Spill: False Released Substance: HYDRAULIC OIL & MOTOR OIL Qty: 2 (Gallons) Emergency Measure: Not reported Water Body: Not reported Discharger: Not reported Telephone: Not reported Responsible Party: Not reported RP Address 1: Not reported RP City,St,Zip: CT Historic: False Waterbody: False Time Stamp: 2006-05-10 07:31:07 Sr Inspector: Matt Wisniewski At Inspector: \*\*NO RESPONSE User Stamp: mgranill Comments: Not reported

Action: Sanded

Other Action: Not reported

Action: Other

Other Action: SPEEDY DRY

Agency ID: Local Police

Other Agency: Not reported

DEP Bureau: Not reported

DEP Agency: Not reported

Agency ID: DEP Dispatch

Other Agency: Not reported

DEP Bureau: Not reported

DEP Agency: Not reported

Agency ID: LOCAL FIRE DEPARTMENT

Other Agency: Not reported

DEP Bureau: Not reported

DEP Agency: Not reported

Cause ID: Other

(Continued) S107748539

Other Cause: Unknown

Media ID: Ground Surface

Other Media: Not reported

Class ID: Transportation

Other Class: Not reported

Release Type: petroleum

Other Release: Not reported

Waterbody: Other

Other Wtrbody: None

AD210 ESE 1/4-1/2 0.395 mi. 2083 ft. 4 SCHEMONE CT. PLAINVILLE, CT CT SPILLS S107748540 N/A Site 3 of 3 in cluster AD

Relative: SPILLS: Higher Year of Database: 2006 Case Number: 200602676 Who Took Spill: 931 Assigned To: 0 Report Date: 05/08/2006 Report Time: 14:56:07 Date Released: 05/05/2006 Time Responded: 09:30:00 Reported By: BERTHA BARD Phone: 860 7472727 Representing: Self Terminated: YES Recovd (Total): 0 Total (Water): 0 Facility Status: CLOSED Continuous Spill: False Released Substance: HYDRAULIC OIL Qty: 0 (Gallons) Emergency Measure: ON PAVEMENT AND LAWN, MAILBOX HAD PUDDLE, 10 FOOT LONG STAIN. RESPONSIBLE PARTY WILL CLEAN UP.

Water Body: Not reported

Discharger: PROBABLY WASTE MATERIALS

Telephone: Not reported

Responsible Party: NO

RP Address 1: DUNHAM RD. RP City,St,Zip: PLAINVILLE, CT 06062

Historic: False

Waterbody: False

Time Stamp: 2006-05-10 11:45:17

Sr Inspector: Coss, Brian

At Inspector: \*\*NO RESPONSE

User Stamp: mgranill

Comments: Not reported

Agency ID: Local Fire Marshal

Other Agency: Not reported

DEP Bureau: Not reported

DEP Agency: Not reported

Agency ID: Other

Other Agency: LT. JEFF JOHNSON, LARRY SOUTHERLAND TO REQUEST COMPANY TO CLEAN

DEP Bureau: Not reported

DEP Agency: Not reported



MAP FINDINGS

(Continued) S107748540  
 Agency ID: LOCAL FIRE DEPARTMENT  
 Other Agency: Not reported  
 DEP Bureau: Not reported  
 DEP Agency: Not reported  
 Cause ID: Hose Failure  
 Other Cause: Not reported  
 Cause ID: Other  
 Other Cause: POSSIBLY  
 Media ID: Ground Surface  
 Other Media: Not reported  
 Class ID: Commercial  
 Other Class: Not reported  
 Release Type: petroleum  
 Other Release: Not reported

AF211 SW 1/4-1/2 0.398 mi. 2102 ft. 39 VANTANA DR. BRISTOL, CT CT SPILLS S111224760 N/A  
 Site 1 of 2 in cluster AF

Relative: SPILLS:  
 Lower Year of Database: 2011  
 Actual: Case Number: 201105127  
 244 ft. Who Took Spill: 212  
 Assigned To: 929  
 Report Date: 08/29/2011  
 Report Time: 17:11:21  
 Date Release: 08/29/2011  
 Time Responded: Not reported  
 Reported By: Tom Schon  
 Phone: 860-3021518  
 Representing: Self  
 Terminated: YES  
 Recovd (Total): 0  
 Total (Water): 0  
 Facility Status: CLOSED  
 Continuous Spill: False  
 Released Substance: #2 FUEL OIL  
 Qty: 50 (Gallons)  
 Emergency Measure: #2 fuel oil mixed with basement water pumped out onto grass. Clean Harbors contacted but have not been contracted. Alpine hired.  
 Water Body: Sump Pump, pumped out onto grass.  
 Discharger: Louise Blais  
 Telephone: Not reported  
 Responsible Party: NO  
 RP Address 1: 39 Vantana Dr.  
 RP City,St,Zip: BRISTOL, CT 06010  
 Historic: False  
 Waterbody: False  
 Time Stamp: 2012-01-17 14:21:29  
 Sr Inspector: JOHNSTON, ALEXANDER  
 At Inspector: SHULER, ROBERT  
 User Stamp: mgranill  
 Comments: Lisa Buitts at 49 Vantana Dr would like call 860-737-2209 / 860-582-2468  
 Action: Contracted  
 Other Action: Not reported

MAP FINDINGS

(Continued) S111224760  
 Action: Other  
 Other Action: ALPINE CONTRACTED  
 Action: Investigated  
 Other Action: Not reported  
 Agency ID: DEP Dispatch  
 Other Agency: Not reported  
 DEP Bureau: Not reported  
 DEP Agency: Not reported  
 Agency ID: LOCAL FIRE DEPARTMENT  
 Other Agency: Not reported  
 DEP Bureau: Not reported  
 DEP Agency: Not reported  
 Cause ID: Other  
 Other Cause: Flooded Basement due to hurricane  
 Media ID: Surface Water  
 Other Media: Not reported  
 Media ID: Inside Building  
 Other Media: Not reported  
 Class ID: Private  
 Other Class: Not reported  
 Release Type: petroleum  
 Other Release: Not reported  
 Waterbody: Groundwater  
 Other Wtrbody: Not reported

AC212 WSW 1/4-1/2 0.401 mi. 2118 ft. 683 FARMINGTON AVE BRISTOL, CT CT SPILLS S103162962 N/A  
 Site 4 of 8 in cluster AC

Relative: SPILLS:  
 Lower Year of Database: 1997  
 Actual: Case Number: 9706118  
 265 ft. Who Took Spill: 208  
 Assigned To: 0  
 Report Date: 10/22/1997  
 Report Time: 16:56:00  
 Date Release: 10/22/1997  
 Time Responded: 16:50:00  
 Reported By: BOB BROWN  
 Phone: 860-2495995  
 Representing: CL&P  
 Terminated: YES  
 Recovd (Total): 0  
 Total (Water): 0  
 Facility Status: Closed  
 Continuous Spill: False  
 Released Substance: TRANSFORMER OIL  
 Qty: 1 (Gallons)  
 Emergency Measure: CLEANED WILL CALL IN WITH TEST: U/D 10/23/97 PER PAT SYNNOTTI TEST WAS NON-PCB  
 Water Body: Not reported  
 Discharger: Not reported  
 Telephone: Not reported  
 Responsible Party: YES  
 RP Address 1: Not reported  
 RP City,St,Zip: CT

MAP FINDINGS

(Continued) S103162962  
 Historic: False  
 Waterbody: False  
 Time Stamp: 1997-10-23 12:54:58  
 Sr Inspector: Monarca, Vincent  
 At Inspector: \*\*NO RESPONSE  
 User Stamp: Not reported  
 Comments: Not reported  
 Action: Cleaned  
 Other Action: Not reported  
 Agency ID: DEP Dispatch  
 Other Agency: Not reported  
 DEP Bureau: Not reported  
 DEP Agency: Not reported  
 Cause ID: Trans/Capac.  
 Other Cause: Not reported  
 Media ID: Ground Surface  
 Other Media: Not reported  
 Release Type: dielect  
 Other Release: Not reported

213 SE 1/4-1/2 0.402 mi. 2123 ft. 67 OSULLIVAN DR BRISTOL, CT CT SPILLS S106057075 N/A

Relative: SPILLS:  
 Higher Year of Database: 2003  
 Actual: Case Number: 200308270  
 350 ft. Who Took Spill: 206  
 Assigned To: 0  
 Report Date: 11/16/2003  
 Report Time: 18:27:51  
 Date Release: 11/16/2003  
 Time Responded: Not reported  
 Reported By: CL & P  
 Phone: 860-2495995  
 Representing: Self  
 Terminated: YES  
 Recovd (Total): 0  
 Total (Water): 0  
 Facility Status: Closed  
 Continuous Spill: False  
 Released Substance: TRANSFORMER OIL  
 Qty: 1 (Gallons)  
 Emergency Measure: Not reported  
 Water Body: NA  
 Discharger: Not reported  
 Telephone: Not reported  
 Responsible Party: Not reported  
 RP Address 1: Not reported  
 RP City,St,Zip: CT  
 Historic: False  
 Waterbody: False  
 Time Stamp: 2003-11-16 18:29:29  
 Sr Inspector: Kinney, Clarence  
 At Inspector: \*\*NO RESPONSE  
 User Stamp: Not reported

MAP FINDINGS

(Continued) S106057075  
 Comments: Not reported  
 Agency ID: DEP Dispatch  
 Other Agency: Not reported  
 DEP Bureau: Not reported  
 DEP Agency: Not reported  
 Cause ID: Other  
 Other Cause: EQUIPMENT FAILURE  
 Media ID: Ground Surface  
 Other Media: Not reported  
 Class ID: Utility  
 Other Class: Not reported  
 Release Type: dielect  
 Other Release: Not reported  
 Waterbody: Other  
 Other Wtrbody: NA

AG214 WNW 1/4-1/2 0.409 mi. 2157 ft. MALTBY STREET - WHITES BRIDGE PUMP STATION BRISTOL, CT CT SPILLS S106505068 N/A  
 Site 1 of 2 in cluster AG

Relative: SPILLS:  
 Lower Year of Database: 2003  
 Actual: Case Number: 200300190  
 245 ft. Who Took Spill: 922  
 Assigned To: 916  
 Report Date: 01/13/2003  
 Report Time: 11:11:48  
 Date Release: 01/13/2003  
 Time Responded: Not reported  
 Reported By: RAY ESPONDA  
 Phone: 860-8263532 - 860-5823846  
 Representing: NEW BRITAIN WATER DEPARTMENT  
 Terminated: YES  
 Recovd (Total): 1  
 Total (Water): 0  
 Facility Status: Closed  
 Continuous Spill: False  
 Released Substance: MERCURY  
 Qty: 1 (Gallons)  
 Emergency Measure: CELL PHONE NUMBER - 860-202-2430 - MERCURY DISCOVERED IN TRENCH DURING CLEANING  
 Water Body: TRENCH IN PUMP STATION  
 Discharger: NEW BRITAIN WATER DEPARTMENT  
 Telephone: 860-8263532  
 Responsible Party: YES  
 RP Address 1: 1000 SHUTTLE MEADOW AVENUE  
 RP City,St,Zip: NEW BRITAIN, CT 06051  
 Historic: False  
 Waterbody: False  
 Time Stamp: 2003-01-23 13:10:48  
 Sr Inspector: Aceto, John  
 At Inspector: Slavova, Rosanne  
 User Stamp: Not reported  
 Comments: Not reported  
 Action: Contained  
 Other Action: Not reported

MAP FINDINGS

(Continued) S106505068  
 Action: Contracted  
 Other Action: Not reported  
 Agency ID: DEP  
 Other Agency: Not reported  
 DEP Bureau: BUREAU OF WASTE MANAGEMENT  
 DEP Agency: OIL AND CHEMICAL SPILL RESPONSE  
 Cause ID: Dumping  
 Other Cause: Not reported  
 Media ID: Inside Building  
 Other Media: Not reported  
 Class ID: Governmental  
 Other Class: Not reported  
 Release Type: hazardous waste  
 Other Release: Not reported  
 Waterbody: Sanitary Sewer  
 Other Wtrbody: Not reported

215 South 102 DUNCAN STREET CT SPILLS S112073884  
 14-1/2 BRISTOL, CT N/A  
 0.411 mi.  
 2170 ft.  
 Relative: SPILLS:  
 Lower Year of Database: 2012  
 Case Number: 201203282  
 Actual: Who Took Spill: 205  
 282 ft. Assigned To: 0  
 Report Date: 06/25/2012  
 Report Time: 10:10:35  
 Date Released: 06/25/2012  
 Time Responded: 09:55:00  
 Reported By: chris perry  
 Phone: 860 2501616  
 Representing: clp  
 Terminated: YES  
 Recovd (Total): 0  
 Total (Water): 0  
 Facility Status: CLOSED  
 Continuous Spill: False  
 Released Substance: TRANSFORMER OIL  
 Qty: 2 (Gallons)  
 Emergency Measure: unknown pcb  
 Water Body: n/a  
 Discharger: saa  
 Telephone: Not reported  
 Responsible Party: YES  
 RP Address 1: Not reported  
 RP City, St, Zip: CT  
 Historic: False  
 Waterbody: False  
 Time Stamp: 2012-06-26 16:24:23  
 Sr Inspector: Cox, Michael  
 At Inspector: \*\*NO RESPONSE  
 User Stamp: GuzmanCa  
 Comments: Not reported  
 Action: Contracted  
 Other Action: Not reported

MAP FINDINGS

(Continued) S112073884  
 Action: Other  
 Other Action: ESI  
 Agency ID: DEP Dispatch  
 Other Agency: Not reported  
 DEP Bureau: Not reported  
 DEP Agency: Not reported  
 Cause ID: Trans/Capac.  
 Other Cause: Not reported  
 Media ID: Ground Surface  
 Other Media: Not reported  
 Class ID: Utility  
 Other Class: Not reported  
 Release Type: dielect  
 Other Release: Not reported  
 Waterbody: Other  
 Other Wtrbody: none

AC216 FARMINGTON/MORRIS/STEVENS CT SPILLS S104097897  
 WSW 700 FARMINGTON AVE N/A  
 14-1/2 BRISTOL, CT  
 0.413 mi.  
 2181 ft.  
 Site 5 of 8 in cluster AC  
 Relative: SPILLS:  
 Lower Year of Database: 1995  
 Case Number: 2463  
 Actual: Who Took Spill: MCCANN  
 265 ft. Assigned To: Not reported  
 Report Date: 05/11/1995  
 Report Time: 1010  
 Date Released: Not reported  
 Time Responded: Not reported  
 Reported By: OFFICER NADO  
 Phone: Not reported  
 Representing: Not reported  
 Terminated: Y  
 Recovd (Total): 0  
 Total (Water): 0  
 Facility Status: Not reported  
 Continuous Spill: Not reported  
 Released Substance: Not reported  
 Qty: (Gallons)  
 Emergency Measure: Not reported  
 Water Body: Not reported  
 Discharger: Not reported  
 Telephone: Not reported  
 Responsible Party: Not reported  
 RP Address 1: Not reported  
 RP City, St, Zip: Not reported  
 Historic: Not reported  
 Waterbody: Not reported  
 Time Stamp: Not reported  
 Sr Inspector: Not reported  
 At Inspector: Not reported  
 User Stamp: Not reported  
 Comments: Not reported  
 Year of Database: 1995

MAP FINDINGS

(Continued) S104097897  
 Town of Spill: BRISTOL  
 Case Number: 2463  
 OCSR Inspector: NR  
 Spill Date: 05/11/95  
 Spill Time: 945  
 Report Date: 05/11/95  
 Report Time: 1010  
 Reported By: OFFICER NADO  
 Representing: POLICE DEPT  
 Work Telephone: 2035  
 Home Telephone: Not reported  
 Telephone Poies: Not reported  
 Incident Type: PETROLEUM  
 Substance: MOTOR OIL  
 Quantity: . Gallon(s)  
 Concentration: Not reported  
 Action Desc: Not reported  
 On Going: Not reported  
 Continuous Spill: Not reported  
 Release Status: Terminated, Contained  
 Misc Info: Not reported  
 Water Body: Not reported  
 Other Media: Not reported  
 Release Area: Catch Basin/Storm Drain, Surface Water  
 Total (Water): 0  
 Recovd (Water): -  
 Recovd (Total): -  
 Polluter Name: Not reported  
 Polluted Address: Not reported  
 Polluted City, St, Zip: -  
 Polluter Phone: -  
 Polluter Responsibility: Not reported  
 Unknown Responsibility: Not reported  
 Unknown Polluter: Not reported  
 Cleanup Action: Not reported  
 Dun and Bradstr: Not reported  
 UST Unit: Not reported  
 Agency Notified: Not reported  
 State Agency: Not reported  
 Notify Date: -  
 Notify Time: -  
 Other Agency: Not reported  
 Notify Other: Not reported  
 Notify Status: Not reported  
 Class: Transportation  
 Other Class: Not reported  
 Cause1: Motor Vehicle Accident  
 Other Cause: Not reported  
 Actions: Sanded  
 Other Actions: Not reported  
 Cleanup Contractor: Not reported  
 Contractor Name: Not reported  
 Did DEP Hire Contractor: Not reported  
 Date Contractor Hired: Not reported  
 When Contractor Requested: Not reported  
 When Contractor Arrived: Not reported  
 Who Took Spill: MCCANN

MAP FINDINGS

(Continued) S104097897  
 Badge # of Who Received Spill: 923  
 Who Assigned Spill: NR  
 Badge # of Who Assigned Spill: .  
 Date Assigned: .  
 Assigned Time: Not reported  
 Spill Status: Closed  
 Case 1136: Not reported  
 Federal 311K: .  
 Case #1: Not reported  
 Case #2: .  
 Cost Recovery: .  
 Property Owner: Not reported  
 Property Other: Not reported  
 Property Name: Not reported  
 Property Addr: Not reported  
 Property CSZ: Not reported  
 Polluter: Not reported  
 Owner: Not reported  
 Operator: Not reported  
 Vehicle Make: Not reported  
 Vehicle Model: Not reported  
 Truck Reg: Not reported  
 Trail Reg: Not reported  
 Additional Info: Not reported  
 Updated: Not reported  
 Update Date: .

AC217 FARMINGTON AVE CT SPILLS S104084948  
 WSW 700 FARMINGTON AVE N/A  
 14-1/2 BRISTOL, CT  
 0.415 mi.  
 2193 ft.  
 Site 6 of 8 in cluster AC  
 Relative: SPILLS:  
 Lower Year of Database: 1993  
 Case Number: 401  
 Actual: Who Took Spill: KELLEY  
 265 ft. Assigned To: Not reported  
 Report Date: 01/22/1993  
 Report Time: 18  
 Date Released: Not reported  
 Time Responded: Not reported  
 Reported By: DAN ARTZERONIAN  
 Phone: Not reported  
 Representing: Not reported  
 Terminated: Y  
 Recovd (Total): -  
 Total (Water): -  
 Facility Status: Not reported  
 Continuous Spill: Not reported  
 Released Substance: Not reported  
 Qty: 30 (Gallons)  
 Emergency Measure: Not reported  
 Water Body: Not reported  
 Discharger: Not reported  
 Telephone: Not reported  
 Responsible Party: Not reported  
 RP Address 1: Not reported

MAP FINDINGS

(Continued) S104084948

RP City,St,Zip: Not reported  
 Historic: Not reported  
 Waterbody: Not reported  
 Time Stamp: Not reported  
 Sr Inspector: Not reported  
 At Inspector: Not reported  
 User Stamp: Not reported  
 Comments: Not reported

Year of Database:1993  
 Town of Spill: BRISTOL  
 Case Number: 401  
 OOSRD Inspector:912  
 Spill Date: 01/22/93  
 Spill Time: 15: 30  
 Report Date: 01/22/93  
 Report Time: 15: 4  
 Reported By: DAN ARTZERONIAN  
 Representing: FIRESTONE CO  
 Work Telephone: 203- 235- 1723  
 Home Telephone: Not reported  
 Telephone Pole#: .  
 Incident Type: PETROLEUM  
 Substance: HYDRAULIC OIL  
 Quantity: 30 Gallon(s)  
 Concentration: .  
 Action Desc: Not reported  
 On Going: Not reported  
 Continuous Spill: Not reported  
 Release Status: Terminated, Contained  
 Misc Info: Not reported  
 Water Body: Not reported  
 Other Media: Not reported  
 Release Area: Groundwater, Ground Surface  
 Total (Water): .  
 Recovd (Water): .  
 Recovd (Total): .  
 Polluter Name: BRIDGESTONE-FIRESTONE INC  
 Polluted Address: 1200 FIRESTONE PKWY  
 Polluted City,St,Zip: AKRON, OH 44301  
 Polluter Phone: 216- 379- 7000  
 Polluter Responsibility: Polluter accepts financial responsibility  
 Unknown Responsibility: Not reported  
 Cleanup Action: EXCAVATED  
 Dun and Bradst#: Not reported  
 UST Unit: Not reported  
 Agency Notified: Not reported  
 State Agency: Not reported  
 Notify Date: .  
 Notify Time: Not reported  
 Other Agency: Not reported  
 Notify Other: Not reported  
 Notify Status: Not reported  
 Class1: Commercial  
 Other Class: Not reported  
 Cause1: Ground Tank Failure

MAP FINDINGS

(Continued) S104084948

Other Cause: Not reported  
 Actions1: Soil Removal  
 Other Actions: Not reported  
 Cleanup Contractor: Not reported  
 Contractor Name: Not reported  
 Did DEP Hire Contractor: Not reported  
 Date Contractor Hired: .  
 When Contractor Requested: Not reported  
 When Contractor Arrived: Not reported  
 Who Took Spill: KELLEY  
 Badge # of Who Recieved Spill: .  
 Who Assigned Spill: CIASULLO  
 Badge # of Who Assigned Spill: 912  
 Date Assigned: 01/22/93  
 Assigned Time: 18: 13  
 Spill Status: Closed  
 Case 1136: Not reported  
 Federal 311K: .  
 Case #1: Not reported  
 Case #2: .  
 Cost Recovery: .  
 Property Owner: Not reported  
 Property Other: .  
 Property Name: Not reported  
 Property Addr: Not reported  
 Property CSZ: .  
 Foliuter: Not reported  
 Owner: Not reported  
 Operator: Not reported  
 Vehicle Make: Not reported  
 Vehicle Model: Not reported  
 Truck Reg: Not reported  
 Trail Reg: Not reported  
 Additional Info: HYDRAULIC LIFT TANK LEAKED ONTO SOIL AREA EXCAVATED TO GROUNDWATER 2/9 SOIL ANALYSES REC D SOIL REMOVED TO BRISTOL LANDFILL  
 Updated: Y  
 Update Date: 02/09/93

AC218 WSW 700 FARMINGTON AVENUE CT SPILLS S109331798  
 1/4-1/2 BRISTOL, CT N/A  
 0.415 mi.  
 2193 ft. Site 7 of 8 in cluster AC

Relative: SPILLS:  
 Lower Year of Database: 2008  
 Case Number: 200806843  
 Who Took Spill: 205  
 Assigned To: 0  
 Report Date: 10/27/2008  
 Report Time: 11:50:42  
 Date Release: 10/27/2008  
 Time Responded: 10:00:00  
 Reported By: deborah hamlin  
 Phone: 630 2599379  
 Representing: bridgestone/firestone  
 Terminated: YES  
 Recovd (Total): 0

MAP FINDINGS

(Continued) S109331798

Total (Water): 0  
 Facility Status: CLOSED  
 Continuous Spill: False  
 Released Substance: HYDRAULIC OIL  
 Qty: 0 (Gallons)  
 Emergency Measure: Unknown amount of soil removed.  
 Water Body: n/a  
 Discharger: saa  
 Telephone: Not reported  
 Responsible Party: YES  
 RP Address 1: Not reported  
 RP City,St,Zip: CT  
 Historic: False  
 Waterbody: False  
 Time Stamp: 2008-10-28 16:53:31  
 Sr Inspector: Cox, Michael  
 At Inspector: \*\*NO RESPONSE  
 User Stamp: oguzman  
 Comments: Not reported  
 Action: Soil Removed  
 Other Action: Not reported  
 Agency ID: DEP Dispatch  
 Other Agency: Not reported  
 DEP Bureau: Not reported  
 DEP Agency: Not reported  
 Cause ID: Hose Failure  
 Other Cause: Not reported  
 Media ID: Other  
 Other Media: soil  
 Class ID: Industrial  
 Other Class: Not reported  
 Release Type: petroleum  
 Other Release: Not reported  
 Waterbody: Other  
 Other Wtrbody: none

MAP FINDINGS

(Continued) S10488352

Continuous Spill: False  
 Released Substance: MOTOR VEHICLE FLUIDS  
 Qty: 2 (Gallons)  
 Emergency Measure: Not reported  
 Water Body: NONE REPORTED  
 Discharger: MVA  
 Telephone: Not reported  
 Responsible Party: YES  
 RP Address 1: Not reported  
 RP City,St,Zip: BRISTOL, CT 06010  
 Historic: False  
 Waterbody: False  
 Time Stamp: 2000-11-09 13:22:09  
 Sr Inspector: Gotberg, Erik  
 At Inspector: \*\*NO RESPONSE  
 User Stamp: Not reported  
 Comments: Not reported  
 Action: Contained  
 Other Action: Not reported  
 Action: Sanded  
 Other Action: Not reported  
 Action: Cleaned  
 Other Action: Not reported  
 Agency ID: DEP  
 Other Agency: Not reported  
 DEP Bureau: BUREAU OF WASTE MANAGEMENT  
 DEP Agency: OIL AND CHEMICAL SPILL RESPONSE  
 Cause ID: MV Accident  
 Other Cause: Not reported  
 Media ID: Ground Surface  
 Other Media: Not reported  
 Class ID: Private  
 Other Class: Not reported  
 Release Type: petroleum  
 Other Release: Not reported

220 East 27 FARMINGTON CHASE CT SPILLS S104027215  
 1/4-1/2 FARMINGTON, CT N/A  
 0.424 mi.  
 2238 ft. Site 8 of 8 in cluster AC

Relative: SPILLS:  
 Higher Year of Database: 1998  
 Case Number: 9801616  
 Who Took Spill: 207  
 Assigned To: 0  
 Report Date: 03/21/1998  
 Report Time: 12:51:28  
 Date Release: 03/20/1998  
 Time Responded: Not reported  
 Reported By: doris boiczky  
 Phone: 860 6779630  
 Representing: Self  
 Terminated: YES  
 Recovd (Total): 0  
 Total (Water): 0  
 Facility Status: closed

AC219 WSW MORRIS AND FARMINGTON AVE (685) CT SPILLS S10488352  
 1/4-1/2 BRISTOL, CT N/A  
 0.417 mi.  
 2202 ft. Site 8 of 8 in cluster AC

Relative: SPILLS:  
 Lower Year of Database: 2000  
 Case Number: 200008533  
 Who Took Spill: 924  
 Assigned To: 0  
 Report Date: 11/09/2000  
 Report Time: 13:20:20  
 Date Release: 11/09/2000  
 Time Responded: Not reported  
 Reported By: FIRE DISPATCH  
 Phone: 860 5847960  
 Representing: FIRE DEPT.  
 Terminated: YES  
 Recovd (Total): 2  
 Total (Water): 0  
 Facility Status: Closed

(Continued)

S104027215

Continuous Spill: False  
 Released Substance: PAINT  
 City: 1 (Gallons)  
 Emergency Measure: none  
 Water Body: Not reported  
 Discharger: Not reported  
 Telephone: Not reported  
 Responsible Party: Not reported  
 RP Address 1: Not reported  
 RP City,St,Zip: CT  
 Historic: False  
 Waterbody: False  
 Time Stamp: 1998-03-31 11:08:35  
 Sr Inspector: CHEMACKI,TODD  
 At Inspector: \*\*NO RESPONSE  
 User Stamp: Not reported  
 Comments: Not reported  
 Action: None Required  
 Other Action: Not reported  
 Agency ID: DEP Dispatch  
 Other Agency: Not reported  
 DEP Bureau: Not reported  
 DEP Agency: Not reported  
 Cause ID: Dumping  
 Other Cause: Not reported  
 Media ID: Inside Building  
 Other Media: Not reported  
 Release Type: petroleum  
 Other Release: Not reported

AF221 SW 1/4-1/2 0.424 mi. 2241 ft. 97 LYNN RD. BRISTOL, CT

CT SPILLS S104315854 N/A

Relative: Lower  
 Actual: 250 ft.  
 SPILLS:  
 Year of Database: 1999  
 Case Number: 9908019  
 Who Took Spill: 915  
 Assigned To: 0  
 Report Date: 11/24/1999  
 Report Time: 11:55:35  
 Date Release: 11/24/1999  
 Time Responded: 10:38:00  
 Reported By: BILL [DISPATCHER]  
 Phone: 860 5681200  
 Representing: AUTO TLC  
 Terminated: YES  
 Recovd (Total): 1  
 Total (Water): 0  
 Facility Status: Closed  
 Continuous Spill: False  
 Released Substance: #2 FUEL OIL  
 City: 1 (Gallons)  
 Emergency Measure: MAGNETIC PATCH APPLIED TO A 275 INSIDEBASEMENT TANK. TANK TO BE REPLACED.  
 Water Body: NA

(Continued)

S104315854

Discharger: SALLY DOUGLAS  
 Telephone: 860 0000000  
 Responsible Party: YES  
 RP Address 1: S.A.A.  
 RP City,St,Zip: BRISTOL, CT 06010  
 Historic: False  
 Waterbody: False  
 Time Stamp: 1999-12-01 16:01:45  
 Sr Inspector: Capuano, Mike  
 At Inspector: \*\*NO RESPONSE  
 User Stamp: Not reported  
 Comments: Not reported  
 Action: Removed  
 Other Action: Not reported  
 Action: Contained  
 Other Action: Not reported  
 Action: Repaired Tank  
 Other Action: Not reported  
 Cause ID: Above Ground Tank Failure  
 Other Cause: Not reported  
 Media ID: Inside Building  
 Other Media: Not reported  
 Class ID: Private  
 Other Class: Not reported  
 Release Type: petroleum  
 Other Release: Not reported  
 Waterbody: Other  
 Other Wtrbody: NA

AH222 NNW 1/4-1/2 0.430 mi. 2271 ft. 35 JASMINE ST BRISTOL, CT

CT SPILLS S108789389 N/A

Relative: Higher  
 Actual: 317 ft.  
 SPILLS:  
 Year of Database: 96  
 Case Number: 1981  
 Who Took Spill: GOTHBERG  
 Assigned To: Not reported  
 Report Date: 04/25/1996  
 Report Time: 12  
 Date Release: Not reported  
 Time Responded: Not reported  
 Reported By: SCOTT GASKY  
 Phone: Not reported  
 Representing: GASKI'S OIL SERVICE  
 Terminated: Not reported  
 Recovd (Total): Not reported  
 Total (Water): Not reported  
 Facility Status: Not reported  
 Continuous Spill: Not reported  
 Released Substance: Not reported  
 Qty: 20 (Yards)  
 Emergency Measure: Not reported  
 Water Body: Not reported  
 Discharger: Not reported  
 Telephone: Not reported

(Continued)

S108789389

Responsible Party: Not reported  
 RP Address 1: Not reported  
 RP City,St,Zip: Not reported  
 Historic: Not reported  
 Waterbody: Not reported  
 Time Stamp: Not reported  
 Sr Inspector: Not reported  
 At Inspector: Not reported  
 User Stamp: Not reported  
 Comments: Not reported

AG223 NNW 1/4-1/2 0.432 mi. 2279 ft. MALBY ST / COPPERMINE BROOK BRISTOL, CT

CT SPILLS S105446916 N/A

Relative: Lower  
 Actual: 248 ft.  
 SPILLS:  
 Year of Database: 2000  
 Case Number: 200006323  
 Who Took Spill: 209  
 Assigned To: 922  
 Report Date: 08/24/2000  
 Report Time: 19:36:06  
 Date Release: 08/24/2000  
 Time Responded: Not reported  
 Reported By: John posse - chief  
 Phone: 860 5894754  
 Representing: bristol f.d.  
 Terminated: NO  
 Recovd (Total): 0  
 Total (Water): 0  
 Facility Status: Closed  
 Continuous Spill: False  
 Released Substance: UNKNOWN  
 City: 0 (Gallons)  
 Emergency Measure: unknown amount, source or cause  
 Water Body: coppermine brook  
 Discharger: Not reported  
 Telephone: Not reported  
 Responsible Party: Not reported  
 RP Address 1: Not reported  
 RP City,St,Zip: CT  
 Historic: False  
 Waterbody: False  
 Time Stamp: 2000-09-18 12:05:05  
 Sr Inspector: RODE, MATT  
 At Inspector: Aceto, John  
 User Stamp: Not reported  
 Comments: Not reported  
 Action: Other  
 Other Action: unknown  
 Agency ID: DEP Dispatch  
 Other Agency: Not reported  
 DEP Bureau: Not reported  
 DEP Agency: Not reported  
 Agency ID: Other  
 Other Agency: haz mat 902

(Continued)

S105446916

DEP Bureau: Not reported  
 DEP Agency: Not reported  
 Agency ID: LOCAL FIRE DEPARTMENT  
 Other Agency: Not reported  
 DEP Bureau: Not reported  
 DEP Agency: Not reported  
 Cause ID: Other  
 Other Cause: unknown  
 Media ID: Surface Water  
 Other Media: Not reported  
 Class ID: Other  
 Other Class: unknown  
 Release Type: other  
 Other Release: unknown  
 Waterbody: Stream/Brook  
 Other Wtrbody: Not reported

AH224 NNW 1/4-1/2 0.432 mi. 2282 ft. 25 JASMINE ST BRISTOL, CT

CT SPILLS S105450397 N/A

Relative: Higher  
 Actual: 317 ft.  
 SPILLS:  
 Year of Database: 2002  
 Case Number: 200201801  
 Who Took Spill: 204  
 Assigned To: 0  
 Report Date: 03/23/2002  
 Report Time: 11:45:49  
 Date Release: 03/23/2002  
 Time Responded: Not reported  
 Reported By: c j  
 Phone: 860 2905067  
 Representing: automatic tic  
 Terminated: YES  
 Recovd (Total): 0  
 Total (Water): 0  
 Facility Status: Closed  
 Continuous Spill: False  
 Released Substance: #2 FUEL OIL  
 Qty: 1 (Gallons)  
 Emergency Measure: Not reported  
 Water Body: Not reported  
 Discharger: Not reported  
 Telephone: Not reported  
 Responsible Party: Not reported  
 RP Address 1: Not reported  
 RP City,St,Zip: CT  
 Historic: False  
 Waterbody: False  
 Time Stamp: 2002-03-23 11:47:23  
 Sr Inspector: therrien,adam  
 At Inspector: \*\*NO RESPONSE  
 User Stamp: Not reported  
 Comments: Not reported  
 Action: Cleaned  
 Other Action: Not reported

(Continued) S105450397  
 Action: Soil Removed  
 Other Action: Not reported  
 Agency ID: DEP Dispatch  
 Other Agency: Not reported  
 DEP Bureau: Not reported  
 DEP Agency: Not reported  
 Cause ID: Overfill  
 Other Cause: Not reported  
 Media ID: Ground Surface  
 Other Media: Not reported  
 Class ID: Commercial  
 Other Class: Not reported  
 Release Type: petroleum  
 Other Release: Not reported

(Continued) S103699576  
 OCSR InspectorNR  
 Spill Date: 10/20/92  
 Spill Time: 9:30  
 Report Date: 10/20/92  
 Report Time: 10:15  
 Reported By: IRVING DAHLSTROM  
 Representing: AUTOMATIC TLC  
 Work Telephone: 203-568-1200  
 Home Telephone: Not reported  
 Telephone Pole#: .  
 Incident Type: PETROLEUM  
 Substance: 2 FUEL OIL  
 Quantity: 0 Gallon(s)  
 Concentration: .  
 Action Desc: Not reported  
 On Going: Not reported  
 Continuous Spill: Not reported  
 Release Status: Terminated, Contained  
 Misc Info: WEEPING 275 GAL AG - ST - OIL DRIPPED ONTO LEAVES TANK BEING PUMPED OUT AUTO TLC PUTTING HOME ON TEMPORARY TANK  
 Water Body: Not reported  
 Other Media: CEMENT SLAB  
 Release Area: Not reported  
 Total (Water): .  
 Recovd (Water): .  
 Recovd (Total): 0  
 Polluter Name: KRISCENSKI  
 Polluted Address: Not reported  
 Polluted City,St,Zip: .  
 Polluter Phone: 203-584-2784  
 Polluter Responsibility: Not reported  
 Unknown Responsibility: Yes  
 Unknown Polluter: Not reported  
 Cleanup Action: TANK PUMPED OUT  
 Dun and Bradstr#: Not reported  
 UST Unit: Not reported  
 Agency Notified: Not reported  
 State Agency: Not reported  
 Notify Date: .  
 Notify Time: Not reported  
 Other Agency: Not reported  
 Notify Other: Not reported  
 Notify Status: Not reported  
 Class1: Private  
 Other Class: Not reported  
 Cause1: Fuel Tank Failure  
 Other Cause: Not reported  
 Actions1: Pumped Out  
 Other Actions: Removed Tank  
 Cleanup Contractor: Not reported  
 Contractor Name: Not reported  
 Did DEP Hire Contractor: Not reported  
 Date Contractor Hired: .  
 When Contractor Requested: Not reported  
 When Contractor Arrived: Not reported  
 Who Took Spill: TORRES  
 Badge # of Who Recieved Spill: 935

225 SSW 1/4-1/2 0.433 mi. 2284 ft. 223 MORNINGSIDE DR EAST BRISTOL, CT CT SPILLS S103699576 N/A  
 Relative: Higher  
 Actual: 296 ft.  
 SPILLS:  
 Year of Database: 1992  
 Case Number: 5368  
 Who Took Spill: TORRES  
 Assigned To: Not reported  
 Report Date: 10/20/1992  
 Report Time: 10  
 Date Release: Not reported  
 Time Responded: Not reported  
 Reported By: IRVING DAHLSTROM  
 Phone: Not reported  
 Representing: Not reported  
 Terminated: Y  
 Recovd (Total): 0  
 Total (Water): .  
 Facility Status: Not reported  
 Continuous Spill: Not reported  
 Released Substance: Not reported  
 Qty: 0 (Gallons)  
 Emergency Measure: Not reported  
 Water Body: Not reported  
 Discharger: Not reported  
 Telephone: Not reported  
 Responsible Party: Not reported  
 RP Address 1: Not reported  
 RP City,St,Zip: Not reported  
 Historic: Not reported  
 Waterbody: Not reported  
 Time Stamp: Not reported  
 Sr Inspector: Not reported  
 At Inspector: Not reported  
 User Stamp: Not reported  
 Comments: Not reported  
 Year of Database: 1992  
 Town of Spill: BRISTOL  
 Case Number: 5368

(Continued) S103699576  
 Who Assigned Spill: NR  
 Badge # of Who Assigned Spill: .  
 Date Assigned: Not reported  
 Assigned Time: Not reported  
 Spill Status: Closed  
 Case 1136: Not reported  
 Federal 311K: .  
 Case #1: Not reported  
 Case #2: .  
 Cost Recovery: .  
 Property Owner: Not reported  
 Property Other: Not reported  
 Property Name: Not reported  
 Property Addr: Not reported  
 Property CSZ: .  
 Polluter: Not reported  
 Owner: Not reported  
 Operator: Not reported  
 Vehicle Make: Not reported  
 Vehicle Model: Not reported  
 Truck Reg: Not reported  
 Trail Reg: Not reported  
 Additional Info: Not reported  
 Updated: Not reported  
 Update Date: .

(Continued) S107033616  
 Historic: False  
 Waterbody: False  
 Time Stamp: 2005-06-09 17:21:53  
 Sr Inspector: Hutchinson, Karen  
 At Inspector: "NO RESPONSE"  
 User Stamp: Not reported  
 Comments: Not reported  
 Action: Sanded  
 Other Action: Not reported  
 Action: Cleaned  
 Other Action: Not reported  
 Agency ID: Local Police  
 Other Agency: Not reported  
 DEP Bureau: Not reported  
 DEP Agency: Not reported  
 Agency ID: DEP Dispatch  
 Other Agency: Not reported  
 DEP Bureau: Not reported  
 DEP Agency: Not reported  
 Agency ID: LOCAL FIRE DEPARTMENT  
 Other Agency: Not reported  
 DEP Bureau: Not reported  
 DEP Agency: Not reported  
 Cause ID: MV Accident  
 Other Cause: Not reported  
 Media ID: Ground Surface  
 Other Media: Not reported  
 Class ID: Transportation  
 Other Class: Not reported  
 Release Type: chemical  
 Other Release: Not reported  
 Waterbody: Other  
 Other Wtrbody: none

A1226 WNW 1/4-1/2 0.434 mi. 2291 ft. 999 STAFFORD RD. ENFIELD, CT CT SPILLS S107033616 N/A  
 Relative: Higher  
 Actual: 301 ft.  
 SPILLS:  
 Year of Database: 2005  
 Case Number: 200503628  
 Who Took Spill: 201  
 Assigned To: 0  
 Report Date: 06/09/2005  
 Report Time: 17:19:32  
 Date Release: 06/09/2005  
 Time Responded: Not reported  
 Reported By: 119  
 Phone: 860 8752543  
 Representing: Enfield Dispatch  
 Terminated: YES  
 Recovd (Total): 0  
 Total (Water): 0  
 Facility Status: Closed  
 Continuous Spill: False  
 Released Substance: ANTI-FREEZE  
 Qty: 2 (Gallons)  
 Emergency Measure: Speedy dried and cleaned.  
 Water Body: none  
 Discharger: Not reported  
 Telephone: Not reported  
 Responsible Party: Not reported  
 RP Address 1: Not reported  
 RP City,St,Zip: CT

A1227 WNW 1/4-1/2 0.435 mi. 2297 ft. ST. PAUL HIGH SCHOOL 1001 STAFFORD AVE, BRISTOL, CT CT SPILLS S107456470 N/A  
 Relative: Higher  
 Actual: 301 ft.  
 SPILLS:  
 Year of Database: 2001  
 Case Number: 200107587  
 Who Took Spill: 931  
 Assigned To: 924  
 Report Date: 10/01/2001  
 Report Time: 15:09:16  
 Date Release: 10/01/2001  
 Time Responded: Not reported  
 Reported By: DISPATCHER WILSON  
 Phone: 860 5847979  
 Representing: BRISTOL F.D.  
 Terminated: YES  
 Recovd (Total): 0  
 Total (Water): 0  
 Facility Status: Closed  
 Continuous Spill: False  
 Released Substance: MERCURY



MAP FINDINGS

(Continued) S107456470  
 Qty: 0 (Gallons)  
 Emergency Measure: A SMALL AMOUNT FROM A BLOOD PRESSURE CUFF  
 Water Body: NA  
 Discharger: UNKNOWN  
 Telephone: Not reported  
 Responsible Party: Not reported  
 RP Address 1: Not reported  
 RP City,St,Zip: CT  
 Historic: False  
 Waterbody: False  
 Time Stamp: 2001-10-09 13:20:10  
 Sr Inspector: Coss, Brian  
 At Inspector: Goinberg, Erik  
 User Stamp: Not reported  
 Comments: Not reported  
 Action: Contracted  
 Other Action: Not reported  
 Cause ID: Container Failure  
 Other Cause: Not reported  
 Media ID: Inside Building  
 Other Media: Not reported  
 Class ID: Governmental  
 Other Class: Not reported  
 Release Type: chemical  
 Other Release: Not reported

228 SSW 1/4-1/2 0.443 mi. 2338 ft. 425 STAFFORD AVENUE BRISTOL, CT CT SPILLS S104312832 N/A  
 Relative: Lower  
 Actual: 266 ft.  
 SPILLS:  
 Year of Database: 1999  
 Case Number: 9904954  
 Who Took Spill: 200  
 Assigned To: 915  
 Report Date: 07/28/1999  
 Report Time: 02:22:08  
 Date Release: 07/28/1999  
 Time Responded: 00:27:00  
 Reported By: DISPATCHER WILSON  
 Phone: 860 5847979  
 Representing: BRISTOL FD  
 Terminated: YES  
 Recovd (Total): 0  
 Total (Water): 0  
 Facility Status: Closed  
 Continuous Spill: False  
 Released Substance: GASOLINE  
 Qty: 20 (Gallons)  
 Emergency Measure: UP TO 20 GALLONS OF GASOLINE FROM A MVA-07-01 BRISTOL FD CALLED REQUESTING WE SEND SOMEONE ASAP? - INITIAL INFO DID NOT REQUIRE DIVISION DIVISION RESPONSE  
 Water Body: Not reported  
 Discharger: Not reported  
 Telephone: Not reported  
 Responsible Party: Not reported

MAP FINDINGS

(Continued) S104312832  
 RP Address 1: Not reported  
 RP City,St,Zip: CT  
 Historic: False  
 Waterbody: False  
 Time Stamp: 1999-08-10 14:29:47  
 Sr Inspector: Rowley, Butch  
 At Inspector: Capuano, Mike  
 User Stamp: Not reported  
 Comments: Not reported  
 Action: Sanded  
 Other Action: Not reported  
 Agency ID: DEP Dispatch  
 Other Agency: Not reported  
 DEP Bureau: Not reported  
 DEP Agency: Not reported  
 Cause ID: MV Accident  
 Other Cause: Not reported  
 Media ID: Ground Surface  
 Other Media: Not reported  
 Class ID: Private  
 Other Class: Not reported  
 Release Type: petroleum  
 Other Release: Not reported  
 Waterbody: Other  
 Other Wtrbody: NONE

AE229 SW 1/4-1/2 0.455 mi. 2401 ft. MORRIS AVE. & LOUISIANA AVE. BRISTOL, CT CT SPILLS S104027558 N/A  
 Relative: Lower  
 Actual: 271 ft.  
 SPILLS:  
 Year of Database: 1998  
 Case Number: 9801965  
 Who Took Spill: 915  
 Assigned To: 0  
 Report Date: 04/03/1998  
 Report Time: 14:15:00  
 Date Release: 04/03/1998  
 Time Responded: 13:45:00  
 Reported By: BOB SEKORSKI  
 Phone: 860 5847606  
 Representing: BRISTOL P.W.D.  
 Terminated: YES  
 Recovd (Total): 0  
 Total (Water): 0  
 Facility Status: Closed  
 Continuous Spill: False  
 Released Substance: HYDRAULIC OIL  
 Qty: 3 (Gallons)  
 Emergency Measure: SANDED  
 Water Body: NA  
 Discharger: BRISTOL PUBLIC WORKS DEPT.  
 Telephone: 860 5847606  
 Responsible Party: YES  
 RP Address 1: Not reported  
 RP City,St,Zip: BRISTOL, CT 06010

MAP FINDINGS

(Continued) S104027558  
 Historic: False  
 Waterbody: False  
 Time Stamp: 1998-04-03 14:28:10  
 Sr Inspector: Capuano, Mike  
 At Inspector: \*\*NO RESPONSE  
 User Stamp: Not reported  
 Comments: Not reported  
 Action: Contained  
 Other Action: Not reported  
 Action: Sanded  
 Other Action: Not reported  
 Agency ID: DEP Dispatch  
 Other Agency: Not reported  
 DEP Bureau: Not reported  
 DEP Agency: Not reported  
 Cause ID: Hose Failure  
 Other Cause: Not reported  
 Media ID: Ground Surface  
 Other Media: Not reported  
 Release Type: petroleum  
 Other Release: Not reported  
 Waterbody: Other  
 Other Wtrbody: NA

AJ230 SE 1/4-1/2 0.459 mi. 2424 ft. 504 CAMP ST PLAINVILLE, CT CT SPILLS S105869173 N/A  
 Relative: Higher  
 Actual: 397 ft.  
 SPILLS:  
 Year of Database: 2003  
 Case Number: 200303196  
 Who Took Spill: 917  
 Assigned To: 0  
 Report Date: 04/28/2003  
 Report Time: 13:28:49  
 Date Release: 04/28/2003  
 Time Responded: Not reported  
 Reported By: DISP  
 Phone: 860 2495895  
 Representing: CL&P  
 Terminated: YES  
 Recovd (Total): 0  
 Total (Water): 0  
 Facility Status: Closed  
 Continuous Spill: False  
 Released Substance: TRANSFORMER OIL  
 Qty: 1 (Gallons)  
 Emergency Measure: RESULTS PENDING  
 Water Body: NA  
 Discharger: SAA  
 Telephone: Not reported  
 Responsible Party: YES  
 RP Address 1: Not reported  
 RP City,St,Zip: CT  
 Historic: False  
 Waterbody: False

MAP FINDINGS

(Continued) S105869173  
 Time Stamp: 2003-04-29 07:51:48  
 Sr Inspector: Emanuelson, Brian  
 At Inspector: \*\*NO RESPONSE  
 User Stamp: Not reported  
 Comments: Not reported  
 Action: Removed  
 Other Action: Not reported  
 Action: Contained  
 Other Action: Not reported  
 Agency ID: DEP  
 Other Agency: Not reported  
 DEP Bureau: BUREAU OF WASTE MANAGEMENT  
 DEP Agency: OIL AND CHEMICAL SPILL RESPONSE  
 Cause ID: Trans/Capac  
 Other Cause: Not reported  
 Media ID: Ground Surface  
 Other Media: Not reported  
 Class ID: Utility  
 Other Class: Not reported  
 Release Type: dielect  
 Other Release: Not reported  
 Waterbody: Other  
 Other Wtrbody: NA

AJ231 SE 1/4-1/2 0.466 mi. 2462 ft. 500 CAMP STREET PLAINVILLE, CT CT SPILLS S108043654 N/A  
 Relative: Higher  
 Actual: 398 ft.  
 SPILLS:  
 Year of Database: 2006  
 Case Number: 200603986  
 Who Took Spill: 207  
 Assigned To: 0  
 Report Date: 07/03/2006  
 Report Time: 09:50:59  
 Date Release: 07/03/2006  
 Time Responded: 09:50:00  
 Reported By: DAN  
 Phone: 860 6656420  
 Representing: C.L.P.  
 Terminated: YES  
 Recovd (Total): 0  
 Total (Water): 0  
 Facility Status: CLOSED  
 Continuous Spill: False  
 Released Substance: HYDRAULIC OIL  
 Qty: -1 (Gallons)  
 Emergency Measure: Not reported  
 Water Body: Not reported  
 Discharger: Not reported  
 Telephone: Not reported  
 Responsible Party: Not reported  
 RP Address 1: Not reported  
 RP City,St,Zip: CT  
 Historic: False  
 Waterbody: False

MAP FINDINGS

(Continued) S108043654  
 Time Stamp: 2006-07-10 14:41:13  
 Sr Inspector: Gilmore, Pete  
 At Inspector: \*\*NO RESPONSE  
 User Stamp: mgransil  
 Comments: Not reported  
 Action: Other  
 Other Action: SPEEDY DRYED  
 Cause ID: Seepage  
 Other Cause: Not reported  
 Media ID: Ground Surface  
 Other Media: Not reported  
 Class ID: Utility  
 Other Class: Not reported  
 Release Type: petroleum  
 Other Release: Not reported

AK232 SSE 16 AND HOLLY DRIVE CT SPILLS S109549986  
 1/4-1/2 EAST HAMPTON, CT N/A  
 0.466 mi. Site 1 of 2 in cluster AK  
 2462 ft.

Relative: Higher: SPILLS:  
 Year of Database: 2009  
 Case Number: 200902236  
 Actual: 330 ft. Who Took Spill: 205  
 Assigned To: 0  
 Report Date: 04/30/2009  
 Report Time: 15:26:06  
 Date Release: 04/30/2009  
 Time Responded: Not reported  
 Reported By: Dispatch  
 Phone: 860 5373412  
 Representing: EHFD  
 Terminated: YES  
 Recovd (Total): 0  
 Total (Water): 0  
 Facility Status: CLOSED  
 Continuous Spill: False  
 Released Substance: ANTIFREEZE  
 Qty: 0 (Gallons)  
 Emergency Measure: Contents of radiator.  
 Water Body: n/a  
 Discharger: unknown  
 Telephone: Not reported  
 Responsible Party: Not reported  
 RP Address 1: Not reported  
 RP City,St,Zip: CT  
 Historic: False  
 Waterbody: False  
 Time Stamp: 2009-05-01 13:58:24  
 Sr Inspector: Cox, Michael  
 At Inspector: \*\*NO RESPONSE  
 User Stamp: CGuzman  
 Comments: Not reported  
 Action: Other  
 Other Action: speedy-dry  
 Agency ID: DEP Dispatch

MAP FINDINGS

(Continued) S109549986  
 Other Agency: Not reported  
 DEP Bureau: Not reported  
 DEP Agency: Not reported  
 Agency ID: LOCAL FIRE DEPARTMENT  
 Other Agency: Not reported  
 DEP Bureau: Not reported  
 DEP Agency: Not reported  
 Cause ID: MV Accident  
 Other Cause: Not reported  
 Media ID: Other  
 Other Media: roadway  
 Class ID: Transportation  
 Other Class: Not reported  
 Class ID: Private  
 Other Class: Not reported  
 Release Type: chemical  
 Other Release: Not reported  
 Waterbody: Other  
 Other Wtrbody: none

233 West 71 MALTBY STREET CT SPILLS S108791691  
 1/4-1/2 BRISTOL, CT N/A  
 0.474 mi. Site 1 of 2 in cluster AK  
 2504 ft.

Relative: Lower: SPILLS:  
 Year of Database: 2007  
 Case Number: 200705772  
 Actual: 246 ft. Who Took Spill: 205  
 Assigned To: 0  
 Report Date: 09/06/2007  
 Report Time: 15:11:24  
 Date Release: 09/06/2007  
 Time Responded: 11:00:00  
 Reported By: Glen Papsalannou  
 Phone: 860 6124255  
 Representing: City of New Britain Water Dept  
 Terminated: YES  
 Recovd (Total): 0  
 Total (Water): 0  
 Facility Status: CLOSED  
 Continuous Spill: False  
 Released Substance: MERCURY  
 Qty: 0 (Gallons)  
 Emergency Measure: A 25 cup spilled, and 912 notified.  
 Water Body: n/a  
 Discharger: saa  
 Telephone: Not reported  
 Responsible Party: YES  
 RP Address 1: Not reported  
 RP City,St,Zip: CT  
 Historic: False  
 Waterbody: False  
 Time Stamp: 2007-09-19 17:13:32  
 Sr Inspector: Cox, Michael  
 At Inspector: \*\*NO RESPONSE  
 User Stamp: oguzman

MAP FINDINGS

(Continued) S108791691  
 Comments: Not reported  
 Action: Contained  
 Other Action: Not reported  
 Action: Other  
 Other Action: ventilated and clean harbors contracted  
 Agency ID: DEP Dispatch  
 Other Agency: Not reported  
 DEP Bureau: Not reported  
 DEP Agency: Not reported  
 Agency ID: Other  
 Other Agency: Local Water Co.  
 DEP Bureau: Not reported  
 DEP Agency: Not reported  
 Cause ID: Container Failure  
 Other Cause: Not reported  
 Cause ID: Other  
 Other Cause: faulty old pressure transmitter  
 Media ID: Inside Building  
 Other Media: Not reported  
 Media ID: Other  
 Other Media: concrete floor  
 Class ID: Governmental  
 Other Class: Not reported  
 Class ID: Other  
 Other Class: local  
 Release Type: chemical  
 Other Release: Not reported  
 Waterbody: Other  
 Other Wtrbody: none

AL234 WSW FARMINGTON AVE/BRISTOL PLAZA CT SPILLS S104091244  
 1/4-1/2 BRISTOL, CT N/A  
 0.475 mi. Site 1 of 2 in cluster AL  
 2508 ft.

Relative: Lower: SPILLS:  
 Year of Database: 1994  
 Case Number: 3664  
 Actual: 263 ft. Who Took Spill: STAVOLA  
 Assigned To: Not reported  
 Report Date: 07/07/1994  
 Report Time: 832  
 Date Release: Not reported  
 Time Responded: Not reported  
 Reported By: PAUL MARIN  
 Phone: Not reported  
 Representing: Not reported  
 Terminated: Y  
 Recovd (Total): -  
 Total (Water): -  
 Facility Status: Not reported  
 Continuous Spill: Not reported  
 Released Substance: Not reported  
 Qty: 6 (Gallons)  
 Emergency Measure: Not reported  
 Water Body: Not reported  
 Discharger: Not reported

MAP FINDINGS

(Continued) S104091244  
 Telephone: Not reported  
 Responsible Party: Not reported  
 RP Address 1: Not reported  
 RP City,St,Zip: Not reported  
 Historic: Not reported  
 Waterbody: Not reported  
 Time Stamp: Not reported  
 Sr Inspector: Not reported  
 At Inspector: Not reported  
 User Stamp: Not reported  
 Comments: Not reported

Year of Database: 1994  
 Town of Spill: BRISTOL  
 Case Number: 3664  
 OCSRD Inspector: NR  
 Spill Date: 07/07/94  
 Spill Time: -  
 Report Date: 07/07/94  
 Report Time: 832  
 Reported By: PAUL MARIN  
 Representing: CARPENTER COMPANY  
 Work Telephone: 2033  
 Home Telephone: Not reported  
 Telephone Pole#: -  
 Incident Type: PETROLEUM  
 Substance: HYDRAULIC OIL  
 Quantity: 6 Gallon(s)  
 Concentration: -  
 Action Desc: Not reported  
 On Going: Not reported  
 Continuous Spill: Not reported  
 Release Status: Terminated, Contained  
 Misc Info: STREET SWEEPER BROKE HYDRAULIC HOSE  
 Water Body: Not reported  
 Other Media: Not reported  
 Release Area: Ground Surface  
 Total (Water): -  
 Recovd (Water): -  
 Recovd (Total): -  
 Polluter Name: Not reported  
 Polluted Address: Not reported  
 Polluted City,St,Zip: -  
 Polluter Phone: -  
 Polluter Responsibility: Not reported  
 Unknown Responsibility: Not reported  
 Unknown Polluter: Not reported  
 Cleanup Action: SPEEDI DRI/SANDED  
 Dun and Bradstr#: Not reported  
 UST Unit: Not reported  
 Agency Notified: Not reported  
 State Agency: Not reported  
 Notify Date: -  
 Notify Time: -  
 Other Agency: Not reported  
 Notify Other: Not reported  
 Notify Status: Not reported

(Continued) S104091244

Class1: Commercial  
 Other Class: Not reported  
 Cause1: Hose Failure  
 Other Cause: Not reported  
 Actions1: Sanded  
 Other Actions: Not reported  
 Cleanup Contractor: Not reported  
 Contractor Name: Not reported  
 Did DEP Hire Contractor: Not reported  
 Date Contractor Hired: .  
 When Contractor Requested: Not reported  
 When Contractor Arrived: Not reported  
 Who Took Spill: STAVOLA  
 Badge # of Who Received Spill: 916  
 Who Assigned Spill: NR  
 Badge # of Who Assigned Spill: .  
 Date Assigned: .  
 Assigned Time: Not reported  
 Spill Status: Closed  
 Case 1136: Not reported  
 Federal 311K: Not reported  
 Case #1: Not reported  
 Case #2: .  
 Cost Recovery: .  
 Property Owner: Not reported  
 Property Other: Not reported  
 Property Name: Not reported  
 Property Addr: Not reported  
 Property CSZ: .  
 Polluter: Not reported  
 Owner: Not reported  
 Operator: Not reported  
 Vehicle Make: Not reported  
 Vehicle Model: Not reported  
 Truck Reg: Not reported  
 Trail Reg: Not reported  
 Additional Info: Not reported  
 Updated: Not reported  
 Update Date: .

(Continued) S105439978

Terminated: YES  
 Recovd (Total): 0  
 Total (Water): 0  
 Facility Status: CLOSED  
 Continuous Spill: False  
 Released Substance: TRANSFORMER OIL  
 Qty: 1 (Gallons)  
 Emergency Measure: REPLACE TRANSFORMER  
 Water Body: Not reported  
 Discharger: Not reported  
 Telephone: Not reported  
 Responsible Party: Not reported  
 RP Address 1: Not reported  
 RP City,St,Zip: CT  
 Historic: False  
 Waterbody: False  
 Time Stamp: 1998-04-13 09:13:04  
 Sr Inspector: CHEMACKI, TODD  
 At Inspector: Not reported  
 User Stamp: Not reported  
 Comments: Not reported  
 Action: Contained  
 Other Action: Not reported  
 Action: Cleaned  
 Other Action: Not reported  
 Action: Other  
 Other Action: TESTED  
 Agency ID: DEP Dispatch  
 Other Agency: Not reported  
 DEP Bureau: Not reported  
 DEP Agency: Not reported  
 Cause ID: Trans/Capac.  
 Other Cause: Not reported  
 Media ID: Ground Surface  
 Other Media: Not reported  
 Release Type: diesel  
 Other Release: Not reported

235 North 14-1/2 0.478 mi. 2522 ft. 141 IVY DRIVE BRISTOL, CT CT SPILLS S105439978 N/A

Relative: Higher  
 Actual: 327 ft.  
 SPILLS:  
 Year of Database: 1998  
 Case Number: 9802122  
 Who Took Spill: 207  
 Assigned To: 0  
 Report Date: 04/10/1998  
 Report Time: 16:40:00  
 Date Release: 04/10/1998  
 Time Responded: 14:30:00  
 Reported By: WAYNE ENGLISH  
 Phone: 860 2802323  
 Representing: CL+P

236 ESE 14-1/2 0.480 mi. 2532 ft. 20 FLEETWOOD DR PLAINVILLE, CT CT SPILLS S104082990 N/A

Relative: Higher  
 Actual: 349 ft.  
 SPILLS:  
 Year of Database: 1992  
 Case Number: 4454  
 Who Took Spill: Not reported  
 Assigned To: Not reported  
 Report Date: 09/03/1992  
 Report Time: 21  
 Date Release: Not reported  
 Time Responded: Not reported  
 Reported By: PLAINVILLE FIRE  
 Phone: Not reported  
 Representing: Not reported  
 Terminated: Not reported  
 Recovd (Total): .

(Continued) S104082990

Total (Water): .  
 Facility Status: Not reported  
 Continuous Spill: Not reported  
 Released Substance: Not reported  
 Qty: . (Gallons)  
 Emergency Measure: Not reported  
 Water Body: Not reported  
 Discharger: Not reported  
 Telephone: Not reported  
 Responsible Party: Not reported  
 RP Address 1: Not reported  
 RP City,St,Zip: Not reported  
 Historic: Not reported  
 Waterbody: Not reported  
 Time Stamp: Not reported  
 Sr Inspector: Not reported  
 At Inspector: Not reported  
 User Stamp: Not reported  
 Comments: Not reported  
 Year of Database: 1992  
 Town of Spill: PLAINVILLE  
 Case Number: 4454  
 OCSR Inspector: NR  
 Spill Date: 09/03/92  
 Spill Time: Not reported  
 Report Date: 09/03/92  
 Report Time: 21: 21  
 Reported By: PLAINVILLE FIRE  
 Representing: Not reported  
 Work Telephone: 203-747-2521  
 Home Telephone: Not reported  
 Telephone Pole#: .  
 Incident Type: CHEMICAL  
 Substance: CHLORINE  
 Quantity: Gallon(s)  
 Concentration: .  
 Action Desc: Not reported  
 On Going: Not reported  
 Continuous Spill: Not reported  
 Release Status: Not reported  
 Misc Info: 18 LBS CHLORINE WAS LEFT OUT IN RAIN AND IS NOW FOAMING OVER WOULD LIKE A CALL  
 Water Body: Not reported  
 Other Media: Not reported  
 Release Area: Ground Surface  
 Total (Water): .  
 Recovd (Water): .  
 Recovd (Total): .  
 Polluter Name: Not reported  
 Polluted Address: Not reported  
 Polluted City,St,Zip: .  
 Polluter Phone: .  
 Polluter Responsibility: Not reported  
 Unknown Responsibility: Not reported  
 Unknown Polluter: Not reported  
 Cleanup Action: Not reported

(Continued) S104082990

Dun and Bradstf: Not reported  
 UST Unit: Not reported  
 Agency Notified: Not reported  
 State Agency: Not reported  
 Notify Date: .  
 Notify Time: Not reported  
 Other Agency: Not reported  
 Notify Other: Not reported  
 Notify Status: Not reported  
 Class1: .  
 Other Class: Not reported  
 Cause1: .  
 Other Cause: Not reported  
 Actions1: .  
 Other Actions: Not reported  
 Cleanup Contractor: Not reported  
 Contractor Name: Not reported  
 Did DEP Hire Contractor: Not reported  
 Date Contractor Hired: .  
 When Contractor Requested: Not reported  
 When Contractor Arrived: Not reported  
 Who Took Spill: Not reported  
 Badge # of Who Received Spill: 206  
 Who Assigned Spill: CAPUANO, NR  
 Badge # of Who Assigned Spill: .  
 Date Assigned: .  
 Assigned Time: Not reported  
 Spill Status: Closed  
 Case 1136: Not reported  
 Federal 311K: Not reported  
 Case #1: Not reported  
 Case #2: .  
 Cost Recovery: .  
 Property Owner: Not reported  
 Property Other: Not reported  
 Property Name: Not reported  
 Property Addr: Not reported  
 Property CSZ: .  
 Polluter: Not reported  
 Owner: Not reported  
 Operator: Not reported  
 Vehicle Make: Not reported  
 Vehicle Model: Not reported  
 Truck Reg: Not reported  
 Trail Reg: Not reported  
 Additional Info: Not reported  
 Updated: Not reported  
 Update Date: .

237 NW 279 SHAGBARK DRIVE BRISTOL, CT CT SPILLS S108791886 N/A  
 1/4-1/2 0.488 mi. 2578 ft.  
**Relative:** SPILLS:  
**Higher** Year of Database: 2007  
 Case Number: 200706147  
 Who Took Spill: 207  
 Assigned To: 0  
 Report Date: 09/23/2007  
 Report Time: 16:59:13  
 Date Released: 09/23/2007  
 Time Responded: 16:59:00  
 Reported By: DISPATCHER  
 Phone: 860 5843011  
 Representing: BRISTOL FIRE DEPARTMENT  
 Terminated: NO  
 Recovd (Total): 0  
 Total (Water): 0  
 Facility Status: CLOSED  
 Continuous Spill: False  
 Released Substance: ANTIFREEZE  
 Qty: 0 (Gallons)  
 Emergency Measure: CLEANED  
 Water Body: Not reported  
 Discharger: Not reported  
 Telephone: Not reported  
 Responsible Party: Not reported  
 RP Address 1: Not reported  
 RP City, St, Zip: CT  
 Historic: False  
 Waterbody: False  
 Time Stamp: 2007-09-23 17:07:34  
 Sr Inspector: Gilmore, Pete  
 At Inspector: "NO RESPONSE"  
 User Stamp: pgilmore  
 Comments: Not reported  
 Action: Cleaned  
 Other Action: Not reported  
 Cause ID: Dumping  
 Other Cause: Not reported  
 Media ID: Ground Surface  
 Other Media: Not reported  
 Class ID: Private  
 Other Class: Not reported  
 Release Type: chemical  
 Other Release: Not reported

238 SW 141 LYNN ROAD BRISTOL, CT CT SPILLS S111222813 N/A  
 1/4-1/2 0.490 mi. 2588 ft.  
**Relative:** SPILLS:  
**Lower** Year of Database: 2011  
 Case Number: 201102558  
 Who Took Spill: 205  
 Assigned To: 0  
 Report Date: 05/17/2011  
 Report Time: 10:36:49  
 Date Released: 05/17/2011  
 Time Responded: Not reported  
 Reported By: Chris Herman  
 Phone: 860 5434354  
 Representing: Herman and Sons  
 Terminated: YES  
 Recovd (Total): 0  
 Total (Water): 0  
 Facility Status: CLOSED  
 Continuous Spill: False  
 Released Substance: #2 FUEL OIL  
 Qty: 0 (Gallons)  
 Emergency Measure: Previously abandoned 1k tank. 19.66 tons of soil removed.  
 Water Body: n/a  
 Discharger: many gaski in care of Brenda Gaski  
 Telephone: Not reported  
 Responsible Party: YES  
 RP Address 1: saa  
 RP City, St, Zip: CT  
 Historic: False  
 Waterbody: False  
 Time Stamp: 2011-05-17 18:34:20  
 Sr Inspector: Cox, Michael  
 At Inspector: "NO RESPONSE"  
 User Stamp: cguzman  
 Comments: Not reported  
 Action: Removed Tank  
 Other Action: Not reported  
 Cause ID: Soil Removed  
 Other Cause: Not reported  
 Agency ID: DEP Dispatch  
 Other Agency: Not reported  
 DEP Bureau: Not reported  
 DEP Agency: Not reported  
 Cause ID: Inground Tank Failure  
 Other Cause: Not reported  
 Media ID: Other  
 Other Media: soil  
 Class ID: Private  
 Other Class: Not reported  
 Release Type: petroleum  
 Other Release: Not reported  
 Waterbody: Other  
 Other Wtrbody: none

AK239 SSE 188 BURTON STREET BRISTOL, CT CT SPILLS S112806196 N/A  
 1/4-1/2 0.498 mi. 2632 ft. Site 2 of 2 in cluster AK  
**Relative:** SPILLS:  
**Higher** Year of Database: 2013  
 Case Number: 201300029  
 Who Took Spill: 202  
 Assigned To: 934  
 Report Date: 01/03/2013  
 Report Time: 10:18:08  
 Date Released: 01/03/2013  
 Time Responded: Not reported  
 Reported By: lori labenic  
 Phone: 860 5831826  
 Representing: Self  
 Terminated: NO  
 Recovd (Total): 0  
 Total (Water): 0  
 Facility Status: OPEN  
 Continuous Spill: False  
 Released Substance: MERCURY  
 Qty: 0 (Gallons)  
 Emergency Measure: one thermometer  
 Water Body: Not reported  
 Discharger: Not reported  
 Telephone: Not reported  
 Responsible Party: Not reported  
 RP Address 1: Not reported  
 RP City, St, Zip: CT  
 Historic: False  
 Waterbody: False  
 Time Stamp: 2013-01-03 10:29:20  
 Sr Inspector: Landry, Robin  
 At Inspector: Williamson, Matt  
 User Stamp: LandryRo  
 Comments: comp instructed to vent room and close door until contacted 934 will call comp.  
 Action: Investigated  
 Other Action: Not reported  
 Agency ID: DEP Dispatch  
 Other Agency: Not reported  
 DEP Bureau: Not reported  
 DEP Agency: Not reported  
 Cause ID: Other  
 Other Cause: broken thermometer  
 Media ID: Inside Building  
 Other Media: Not reported  
 Class ID: Private  
 Other Class: Not reported  
 Release Type: chemical  
 Other Release: Not reported  
 Waterbody: Other  
 Other Wtrbody: none

AL240 WSW BRISTOL SHOPPING PLAZA BRISTOL, CT CT LWDS S109938456 N/A  
 1/2-1 0.509 mi. 2689 ft. Site 2 of 2 in cluster AL  
**Relative:** LWDS:  
**Lower** Leachate and Wastewater Number: 4314005  
 Status of the Discharge Activity: Inactive  
 Leachate and Waste Flow: Ground  
 Alias: Not reported  
 Alias2: Not reported  
 241 WSW BRISTOL, CT CT LWDS S109938457 N/A  
 1/2-1 0.620 mi. 3271 ft.  
**Relative:** LWDS:  
**Lower** Leachate and Wastewater Number: 4314001  
 Status of the Discharge Activity: Inactive  
 Leachate and Waste Flow: Ground  
 Alias: Not reported  
 Alias2: Not reported  
 242 ENE EDMUNDS MFG SPRING LANE FARMINGTON, CT CT LWDS S109938203 N/A  
 1/2-1 0.634 mi. 3348 ft.  
**Relative:** LWDS:  
**Lower** Leachate and Wastewater Number: 4315048  
 Status of the Discharge Activity: Active  
 Leachate and Waste Flow: Surface  
 Alias: Not reported  
 Alias2: Not reported  
 243 East DELL MFG COMPANY RIGHT LANE FARMINGTON, CT CT LWDS S109938322 N/A  
 1/2-1 0.655 mi. 3458 ft.  
**Relative:** LWDS:  
**Lower** Leachate and Wastewater Number: 4315047  
 Status of the Discharge Activity: Inactive  
 Leachate and Waste Flow: Ground  
 Alias: Not reported  
 Alias2: Not reported

AM244 DELL MFG CO INC CT SHWS U002174877  
 East 4 RIGHT LN CT SDADB N/A  
 12-1 FARMINGTON, CT 06032 CT UST  
 0.756 mi. Site 1 of 2 in cluster AM CT CPCS  
 3991 ft. Relative: SHWS:  
 Lower State ID: 162  
 PTP Id Number: Not reported  
 WPC Number: Not reported  
 Actual: EPA ID: CTDD001139336  
 253 ft. PO Office: Not reported  
 Lat/Long: 41.725/-72.83  
 Location Method: UNK  
 Groundwater Class: Not reported  
 Surface Water Qualification: Not reported  
 Waste Category: HYDRO/OIL, CYANIDE, METALS  
 Disposal Method: DRY WELL, SEPTIC, TO GROUND  
 Sample: False  
 Other Dept of Env. Protection: WCU  
 Updated By: BOTTI, T.  
 Update Program: FPFE  
 Date Updated: 8/28/1997  
 Duplicate: False  
 Program: SUPERFUND  
 Inventory Date: 7/6/1987  
 On Inventory: True  
 Assessed: True  
 87 Group: RI  
 87 Origin: INVENTORY  
 On 87: True  
 Comments: IN OPERATION SINCE 1967. DRYWELL TERMINATED IN SPRING 1981.  
 FARMINGTON INDUSTRIAL PARK WELL CONTAMINATED WITH HYDROCARBONS, DELL AND OTHER LOCAL INDUSTRIES TO DO GROUNDWATER STUDY. (7/87) LOCATED IN FARMINGTON INDUSTRIAL PARK

Site Discovery and Assessment:  
 Facility ID: 162  
 Rem Master ID: 162  
 PTP Id: Not reported  
 WPC Number: Not reported  
 Postal District: Not reported  
 Latitude: 41.725  
 Longitude: -72.83  
 Lat/Long Determined By: UNK  
 Ground Water Quality Classification: Not reported  
 Surface Water Quality Classification: Not reported  
 Waste Type: HYDRO/OIL, CYANIDE, METALS  
 Disposal: DRY WELL, SEPTIC, TO GROUND  
 Sample Data Available: False  
 Updated By: BOTTI, T.  
 Update Program: FPFE  
 Updated: 8/28/1997  
 Date Created: Not reported  
 Duplicate: False  
 EPA CERCLIS Id: Not reported  
 Number EPA RCRIIS Id: Not reported  
 Site on EPA's CERCLIS: True  
 Site Archived from CERCLIS: False

DELL MFG CO INC (Continued) U002174877  
 Archive Date: Not reported  
 EPA's Removal at Site: False  
 Deferred to another EPA Program: False  
 EPA Env Priority Initiative Site: False  
 Federal Facility: False  
 Site on EPA's National Priority List: False  
 Part of an NPL site: False  
 RCRA Generator Status: S03  
 RCRA Permit Status: Not reported  
 Referral Id: 158  
 Source of referral: SUPERFUND  
 Date Received: 7/6/1987  
 Staff Assigned: DEP  
 Remediation Program: SUPERFUND  
 Date assigned: 7/6/1987  
 Remediation Complete Approved DEP/verified by LEP: 7/6/1987  
 Outcome: INVENTORY  
 Remedial Id: Not reported  
 PTP Id: Not reported  
 Remediation Program: Not reported  
 Remediation Program Entered: Not reported  
 Staff Assigned: Not reported  
 Remediation Program: Not reported  
 Date assigned: Not reported  
 Project Phase: Not reported  
 Order issued: Not reported  
 Order Number: Not reported  
 Date order issued: Not reported  
 Remedial Investigation Start: Not reported  
 Remedial Investigation Completed: Not reported  
 Remedial Design Start: Not reported  
 Remedial Design complete: Not reported  
 Remedial Action Start: Not reported  
 Remedial Action Completed: Not reported  
 Date Oper/maintenance Started: Not reported  
 GW monitoring: Not reported  
 Remediation complete Approved DEP/verified by LEP: Not reported  
 Order Id: Not reported  
 Order Number: Not reported  
 Date order issued: Not reported  
 Staff Assigned: Not reported  
 Type of Order: Not reported  
 Order Respondent: Not reported  
 Admin Appeal Date: Not reported  
 Date of Admin Appeal Ruling: Not reported  
 Date of Admin Appeal Ruling: Not reported  
 Date of Final Order: Not reported  
 Date of Court Appeal: Not reported  
 Date of Court Ruling: Not reported  
 Date of Court Ruling: Not reported  
 Date Order Modified: Not reported  
 Date Referred to AG: Not reported  
 Judgement: Not reported  
 Date of AGR Judgement: Not reported  
 Penalty assessed: Not reported  
 Order Complete: Not reported  
 In compliance: Not reported

DELL MFG CO INC (Continued) U002174877  
 Comments: Not reported  
 SDADB:  
 Waste Id: 11  
 Waste Type: HYDRO/OIL  
 Description: Hydrocarbons and/or Fuel Oil  
 UST:  
 Facility Id: 52-6348  
 Latitude: Not reported  
 Longitude: Not reported  
 Owner: DELL MANUFACTURING CO., INC.  
 Owner Address: RIGHT LANE  
 Owner Address 2: Not reported  
 Owner City, St, Zip: Farmington, CT  
 Tank ID: 6348-1  
 Compartment ID: 6348-1  
 Compartment Num: 1  
 Alt. Tank ID: A1  
 Tank Status: Permanently Closed  
 Tank Material: Asphalt Coated or Bare Steel  
 Secondary Material: Not reported  
 Capacity: 4000  
 Substance: Used Oil  
 Date Installed: 12/01/1980  
 Date Last Used: 02/01/1996  
 Closure Status: Tank was Removed From Ground  
 Pipe Material: Bare or Galvanized Steel  
 Pipe Mode Description: Not reported  
 Spill Installed: Not reported  
 Overflow Installed: Not reported  
 CPCS:  
 Site Type: Sites  
 List Status: Not reported  
 PTP Form: Not reported  
 Program: -1  
 Comments: In Operation Since 1967. Drywell Terminated In Spring 1981. Farmington Industrial Park Well Contaminated With Hydrocarbons, Dell And Other Local Industries To Do Groundwater Study. (7/87) Located In Farmington Industrial Park  
 Site Type Definition: Inventory of Hazardous Waste Disposal Sites  
 Site Type: Projects  
 List Status: Not reported  
 PTP Form: X  
 Program: Property Transfer Program  
 Comments: Projects  
 Site Type Definition: Voluntary Remediation 133 X

AN245 CONNECTICUT SPRING & STAMPING CORPO CT LWDS S108304425  
 ENE 5 SPRING LANE CT NPDES N/A  
 12-1 FARMINGTON, CT  
 0.774 mi. Site 1 of 2 in cluster AN  
 4087 ft. Relative: LWDS:  
 Lower Leachate and Wastewater Number: 4315051  
 Status of the Discharge Activity: Inactive  
 Actual: Leachate and Waste Flow: Ground  
 252 ft. Alias: Not reported  
 Alias2: Not reported  
 Leachate and Wastewater Number: 4315056  
 Status of the Discharge Activity: Active  
 Leachate and Waste Flow: Ground  
 Alias: Not reported  
 Alias2: Not reported  
 NPDES:  
 Town Id: 52  
 Company Name: CONNECTICUT SPRING & STAMPING CORP.  
 Permit Number: GSW000347  
 Permit Issued Date: 11/16/1992  
 Permit Expiration Date: 10/01/1997  
 Application Received Date: 11/18/1992  
 Affiliation Type: Not reported  
 Permit EI Type: Not reported  
 App Id: Not reported  
 Site Address Description: Not reported  
 Site Address Line 2: Not reported  
 Permit Description: Not reported  
 Status: Not reported  
 Affiliate Address Line 1: Not reported  
 Affiliate Address Line 2: Not reported  
 Affiliate City/State/Zip: Not reported  
 Contact Name: Not reported  
 Contact Title: Not reported  
 Contact Email: Not reported  
 Town Id: 52  
 Company Name: CT SPRING & STAMPING CORPORATION  
 Permit Number: SP0001265  
 Permit Issued Date: 04/21/1993  
 Permit Expiration Date: 04/21/1998  
 Application Received Date: 05/17/1989  
 Affiliation Type: Not reported  
 Permit EI Type: Not reported  
 App Id: Not reported  
 Site Address Description: Not reported  
 Site Address Line 2: Not reported  
 Permit Description: Not reported  
 Status: Not reported  
 Affiliate Address Line 1: Not reported  
 Affiliate Address Line 2: Not reported  
 Affiliate City/State/Zip: Not reported  
 Contact Name: Not reported  
 Contact Title: Not reported  
 Contact Email: Not reported



CONNECTICUT SPRING & STAMPING CORPO (Continued) S108304425

Town Id: 52  
 Company Name: CT SPRING & STAMPING CORPORATION  
 Permit Number: SP0001265  
 Permit Issued Date: 11/07/1995  
 Permit Expiration Date: 04/21/2003  
 Application Received Date: 03/15/1995  
 Affiliation Type: Not reported  
 Permit EI Type: Not reported  
 App Id: Not reported  
 Site Address Description: Not reported  
 Site Address Line 2: Not reported  
 Permit Description: Not reported  
 Status: Not reported  
 Affiliate Address Line 1: Not reported  
 Affiliate Address Line 2: Not reported  
 Affiliate City/State/Zip: Not reported  
 Contact Name: Not reported  
 Contact Title: Not reported  
 Contact EMail: Not reported

Town Id: 52  
 Company Name: CENTENNIAL INNS  
 Permit Number: GSC000108  
 Permit Issued Date: 10/22/1996  
 Permit Expiration Date: 08/01/2000  
 Application Received Date: 08/19/1996  
 Affiliation Type: Not reported  
 Permit EI Type: Not reported  
 App Id: Not reported  
 Site Address Description: Not reported  
 Site Address Line 2: Not reported  
 Permit Description: Not reported  
 Status: Not reported  
 Affiliate Address Line 1: Not reported  
 Affiliate Address Line 2: Not reported  
 Affiliate City/State/Zip: Not reported  
 Contact Name: Not reported  
 Contact Title: Not reported  
 Contact EMail: Not reported

Town Id: 52  
 Company Name: CENTENNIAL INN  
 Permit Number: GSC000108  
 Permit Issued Date: 08/29/1996  
 Permit Expiration Date: 08/01/2000  
 Application Received Date: 08/30/1996  
 Affiliation Type: Not reported  
 Permit EI Type: Not reported  
 App Id: Not reported  
 Site Address Description: Not reported  
 Site Address Line 2: Not reported  
 Permit Description: Not reported  
 Status: Not reported  
 Affiliate Address Line 1: Not reported  
 Affiliate Address Line 2: Not reported  
 Affiliate City/State/Zip: Not reported  
 Contact Name: Not reported

CONNECTICUT SPRING & STAMPING CORPO (Continued) S108304425

Contact Title: Not reported  
 Contact EMail: Not reported  
 Town Id: Not reported  
 Company Name: Not reported  
 Permit Number: GSC000108  
 Permit Issued Date: 09/11/2009  
 Permit Expiration Date: 04/30/2014  
 Application Received Date: Not reported  
 Affiliation Type: Permittee  
 Permit EI Type: Commercial Activity - Stormwater  
 App Id: 200903250  
 Site Address Description: Not reported  
 Site Address Line 2: Not reported  
 Permit Description: 5 SPRING LN., FARMINGTON  
 Status: Active  
 Affiliate Address Line 1: C/O KONOVER HOTEL CORP.  
 Affiliate Address Line 2: 342 NORTH MAIN ST., SUITE 200  
 Affiliate City/State/Zip: WEST HARTFORD, CT  
 Contact Name: PETER H. MANSON  
 Contact Title: Not reported  
 Contact EMail: PMASION@SIMONKONOVER.COM

246 DELL MFG COMPANY CT LWDS S109936963  
 East RIGHT LANE N/A  
 1/2-1 FARMINGTON, CT

Relative: LWDS:  
 Lower Leachate and Wastewater Number: 4315046  
 Status of the Discharge Activity: Active  
 Actual: Leachate and Waste Flow: Surface  
 244 ft. Alias: Not reported  
 Alias2: Not reported

AN247 SERVED INC CT LWDS S109938202  
 ENE 1/2-1 FARMINGTON, CT N/A  
 0.797 mi. Site 2 of 2 in cluster AN

Relative: LWDS:  
 Lower Leachate and Wastewater Number: 4315049  
 Status of the Discharge Activity: Active  
 Actual: Leachate and Waste Flow: Surface  
 242 ft. Alias: Not reported  
 Alias2: Not reported

AM248 EDMUNDS MFG CT LWDS S109936962  
 East SPRING LANE N/A  
 1/2-1 FARMINGTON, CT

0.804 mi. Site 2 of 2 in cluster AM  
 4244 ft.  
 Relative: LWDS:  
 Lower Leachate and Wastewater Number: 4315050  
 Status of the Discharge Activity: Inactive  
 Actual: Leachate and Waste Flow: Ground  
 251 ft. Alias: Not reported  
 Alias2: Not reported

PERMA TYPE INC (Continued) 1001201496

Underground injection activity: No  
 On-site burner exemption: No  
 Furnace exemption: No  
 Used oil fuel burner: No  
 Used oil processor: No  
 User oil refiner: No  
 Used oil fuel marketer to burner: No  
 Used oil Specification marketer: No  
 Used oil transfer facility: No  
 Used oil transporter: No

249 PERMA TYPE INC RCRA-SQG 1001201496  
 ESE 83 NORTHWEST DR CT SHWS CTR000004010  
 1/2-1 PLAINVILLE, CT 06062 CT SDADB CT CPCS  
 0.873 mi.  
 4608 ft.

Relative: RCRA-SQG:  
 Lower Date form received by agency: 02/13/2002  
 Facility name: PERMA TYPE INC  
 Actual: Facility address: 83 NORTHWEST DR  
 223 ft. PLAINVILLE, CT 06062  
 EPA ID: CTR000004010  
 Mailing address: NORTHWEST DR  
 PLAINVILLE, CT 06062  
 Contact: RUSSELL KORN  
 Contact address: 83 NORTHWEST DR  
 PLAINVILLE, CT 06062  
 Contact country: US  
 Contact telephone: (860) 747-9999  
 Contact email: Not reported  
 EPA Region: 01  
 Land type: Private  
 Classification: Small Small Quantity Generator  
 Description: Handler: generates more than 100 and less than 1000 kg of hazardous waste during any calendar month and accumulates less than 6000 kg of hazardous waste at any time; or generates 100 kg or less of hazardous waste during any calendar month, and accumulates more than 1000 kg of hazardous waste at any time

Historical Generators:  
 Date form received by agency: 05/15/1997  
 Facility name: PERMA TYPE INC  
 Classification: Small Quantity Generator

Hazardous Waste Summary:  
 Waste code: D001  
 Waste name: IGNITABLE HAZARDOUS WASTES ARE THOSE WASTES WHICH HAVE A FLASHPOINT OF LESS THAN 140 DEGREES FAHRENHEIT AS DETERMINED BY A PENSKY-MARTENS CLOSED CUP FLASH POINT TESTER. ANOTHER METHOD OF DETERMINING THE FLASH POINT OF A WASTE IS TO REVIEW THE MATERIAL SAFETY DATA SHEET, WHICH CAN BE OBTAINED FROM THE MANUFACTURER OR DISTRIBUTOR OF THE MATERIAL. LACQUER THINNER IS AN EXAMPLE OF A COMMONLY USED SOLVENT WHICH WOULD BE CONSIDERED AS IGNITABLE HAZARDOUS WASTE.

Waste code: D009  
 Waste name: MERCURY

Waste code: F005  
 Waste name: THE FOLLOWING SPENT NON-HALOGENATED SOLVENTS: TOLUENE, METHYL ETHYL KETONE, CARBON DISULFIDE, ISOBUTANOL, PYRIDINE, BENZENE, 2-ETHOXYETHANOL, AND 2-NITROPROPANE; ALL SPENT SOLVENT MIXTURES/BLENDS CONTAINING, BEFORE USE, A TOTAL OF TEN PERCENT OR MORE (BY VOLUME) OF ONE OR MORE OF THE ABOVE NON-HALOGENATED SOLVENTS OR THOSE SOLVENTS LISTED IN F001, F002, OR F004; AND STILL BOTTOMS FROM THE RECOVERY OF THESE SPENT SOLVENTS AND SPENT SOLVENT MIXTURES.

Violation Status: No violations found

Evaluation Action Summary:  
 Evaluation date: 04/08/2008  
 Evaluation: COMPLIANCE EVALUATION INSPECTION ON-SITE  
 Area of violation: Not reported  
 Date achieved compliance: Not reported  
 Evaluation lead agency: State

SHWS:  
 State ID: 336  
 PTP Id Number: Not reported  
 WPC Number: Not reported  
 EPA ID: CTD001139310  
 PO Office: Not reported  
 Lat/Long: 41.6925/-72.8767  
 Location Method: UNK  
 Groundwater Class: Not reported

Owner/Operator Summary:  
 Owner/operator name: MARK TULIN  
 Owner/operator address: 83 NORTHWEST DR  
 PLAINVILLE, CT 06062  
 Owner/operator country: Not reported  
 Owner/operator telephone: (860) 747-9999  
 Legal status: Private  
 Owner/Operator Type: Owner  
 Owner/Op start date: 01/01/0001  
 Owner/Op end date: Not reported

Handler Activities Summary:  
 U.S. importer of hazardous waste: No  
 Mixed waste (haz. and radioactive): No  
 Recycler of hazardous waste: No  
 Transporter of hazardous waste: No  
 Treater, storer or disposer of HW: No

**PERMA TYPE INC (Continued)** 1001201496

Surface Water Qualification: Not reported  
 Waste Category: CHLR VOC, SOLVENTS  
 Disposal Method: SPILL/DUMP, TO GROUND  
 Sample: False  
 Other Dept of Env. Protection: Not reported  
 Updated By: BOTTI, T.  
 Update Program: D&A  
 Date Updated: 8/28/1996  
 Duplicate: False  
 Program: SUPERFUND  
 Inventory Date: 7/6/1987  
 On Inventory: True  
 Assessed: True  
 87 Group: EN  
 87 Origin: INVENTORY  
 On 87: True  
 Comments: RCRA STATUS: NON NOTIFIER STREET, PLAINVILLE-FARMINGTON IND. PARK DISCHARGE DISCONTINUED 1980. CONTAMINATED SOIL REMOVED AFTER CTDEP SAMPLING. NO POST REMOVAL SAMPLING CONDUCTED.

Site Discovery and Assessment:

Facility ID: 336  
 Rem Master ID: 818  
 PTP ID: Not reported  
 WPC Number: Not reported  
 Postal District: Not reported  
 Latitude: 41.6925  
 Longitude: -72.8767  
 Lat/Long Determined By: UNK  
 Ground Water Quality Classification: Not reported  
 Surface Water Quality Classification: Not reported  
 Waste Type: CHLR VOC, SOLVENTS  
 Disposal: SPILL/DUMP, TO GROUND  
 Sample Data Available: False  
 Updated By: BOTTI, T.  
 Update Program: D&A  
 Date Updated: 8/28/1996  
 Date Created: Not reported  
 Duplicate: False  
 EPA CERCLIS Id: Not reported  
 Number EPA RCRIS Id: Not reported  
 Site on EPA's CERCLIS: True  
 Site Archived from CERCLIS: False  
 Archive Date: Not reported  
 EPA's Removal at Site: False  
 Deferred to another EPA Program: False  
 EPA Env Priority Initiative Site: False  
 Federal Facility: False  
 Site on EPA's National Priority List: False  
 Part of an NPL site: False  
 RCRA Generator Status: NOTI  
 RCRA Permit Status: Not reported  
 Referral Id: 329  
 Source of referral: SUPERFUND  
 Date Received: 7/6/1987  
 Staff Assigned: IDEP  
 Remediation Program: SUPERFUND

**PERMA TYPE INC (Continued)** 1001201496

Date dt\_assigned: 7/6/1987  
 Remediation Complete Approved DEP/verified by LEP: 7/6/1987  
 Outcome: INVENTORY  
 Remedial Id: Not reported  
 PTP Id: Not reported  
 Remediation Program: Not reported  
 Remediation Program Entered: Not reported  
 Staff Assigned: Not reported  
 Remediation Program: Not reported  
 Date dt\_assign: Not reported  
 Project Phase: Not reported  
 Order issued: Not reported  
 Order Number: Not reported  
 Date order issued: Not reported  
 Remedial Investigation Start: Not reported  
 Remedial Investigation Completed: Not reported  
 Remedial Design Start: Not reported  
 Remedial Design complet: Not reported  
 Remedial Action Start: Not reported  
 Remedial Action Completed: Not reported  
 Date Oper/ maintenance Started: Not reported  
 GW monitoring: Not reported  
 Remediation complete Approved DEP/verified by LEP: Not reported  
 Order Id: Not reported  
 Order Number: Not reported  
 Date order issued: Not reported  
 Staff Assigned: Not reported  
 Type of Order: Not reported  
 Order Respondent: Not reported  
 Admin Appeal Date: Not reported  
 Date of Admin Appeal Ruling: Not reported  
 Date of Admin Appeal Ruling: Not reported  
 Date of Final Order: Not reported  
 Date of Court Appeal: Not reported  
 Date of Court Ruling: Not reported  
 Date of Court Ruling: Not reported  
 Date Order Modified: Not reported  
 Date Referred to AG: Not reported  
 Judgement: Not reported  
 Date of AGR judgement: Not reported  
 Penalty assessed: Not reported  
 Order Complete: Not reported  
 In compliance: Not reported  
 Comments: Not reported

SDADB:

Waste Id: 5  
 Waste Type: CHLR VOC  
 Description: Chlorinated Volatile Organic Compounds

CPCS:

Site Type: Sites  
 List Status: Not reported  
 PTP Form: Not reported  
 Program: -1  
 Comments: Rcrs Status: Non NotifierStreet: Plainville-farmington Ind.

**PERMA TYPE INC (Continued)** 1001201496

Park/Discharge Discontinued 1980. Contaminated Soil Removed After Ctdep Sampling. No Post Removal Sampling Conducted.  
 Site Type Definition: Inventory of Hazardous Waste Disposal Sites

AO250 ENE 1/2-1 0.881 mi. 4653 ft. Relative: Lower Actual: 235 ft.

**MALLORY INDUSTRIES, INC.**  
 33 SPRING LANE  
 FARMINGTON, CT  
 Site 1 of 3 in cluster AO

CERCLIS 1000290879  
 RCRA NonGen / NLR CTD001148568  
 CT SHWS  
 CT SDADB  
 CT MANIFEST  
 CT NPDES  
 CT CPCS

CERCLIS:  
 Site ID: 0100035  
 EPA ID: CTD001148568  
 Facility County: HARTFORD  
 Short Name: MALLORY INDUSTRIES, INC.  
 Congressional District: 06  
 IFMS ID: Not reported  
 SMSA Number: 3280  
 USGC Hydro Unit: 01080207  
 Federal Facility: Not a Federal Facility  
 DMNSN Number: 0.00000  
 Site Orphan Flag: N  
 RCRA ID: Y  
 USGS Quadrangle: Not reported  
 Site Init By Prog: Not reported  
 NFRAP Flag: Not reported  
 Parent ID: Not reported  
 RST Code: Not reported  
 EPA Region: 01  
 Classification: Not reported  
 Site Settings Code: Not reported  
 NPL Status: Not on the NPL  
 DMNSN Unit Code: Not reported  
 RBRAC Code: Not reported  
 RResp Fed Agency Code: Not reported  
 Non NPL Status: Site Reassessment Start Needed  
 Non NPL Status Date: 09/07/01  
 Site Fips Code: 08003  
 CC Concurrence Date: / /  
 CC Concurrence FY: Not reported  
 Alias EPA ID: Not reported  
 Site FUDS Flag: Not reported

CERCLIS Site Contact Name(s):  
 Contact ID: 13004278.00000  
 Contact Name: Not reported  
 Contact Tel: Not reported  
 Contact Title: Site Assessment Manager (SAM)  
 Contact Email: Not reported

CERCLIS Site Alias Name(s):  
 Alias ID: 101  
 Alias Name: MALLORY INDS INC  
 Alias Address: Not reported

**MALLORY INDUSTRIES, INC. (Continued)** 1000290879

Alias Comments: HARTFORD, CT  
 Site Description: Not reported

CERCLIS Assessment History:

Action Code: 001  
 Action: DISCOVERY  
 Date Started: / /  
 Date Completed: 08/01/81  
 Priority Level: Not reported  
 Operable Unit: SITEWIDE  
 Primary Responsibility: EPA Fund-Financed  
 Planning Status: Not reported  
 Urgency Indicator: Not reported  
 Action Anomaly: Not reported

Action Code: 001  
 Action: PRELIMINARY ASSESSMENT  
 Date Started: / /  
 Date Completed: 03/01/83  
 Priority Level: Higher priority for further assessment  
 Operable Unit: SITEWIDE  
 Primary Responsibility: EPA Fund-Financed  
 Planning Status: Not reported  
 Urgency Indicator: Not reported  
 Action Anomaly: Not reported

Action Code: 001  
 Action: SITE INSPECTION  
 Date Started: / /  
 Date Completed: 07/30/90  
 Priority Level: Low priority for further assessment  
 Operable Unit: SITEWIDE  
 Primary Responsibility: EPA Fund-Financed  
 Planning Status: Not reported  
 Urgency Indicator: Not reported  
 Action Anomaly: Not reported

Action Code: 001  
 Action: SITE REASSESSMENT  
 Date Started: / /  
 Date Completed: 08/02/01  
 Priority Level: Low priority for further assessment  
 Operable Unit: SITEWIDE  
 Primary Responsibility: EPA Fund-Financed  
 Planning Status: Not reported  
 Urgency Indicator: Not reported  
 Action Anomaly: Not reported

RCRA NonGen / NLR:  
 Date form received by agency: 01/20/1981  
 Facility name: MALLORY INDS INC

MAP FINDINGS

**MALLORY INDUSTRIES, INC. (Continued)** 1000290879

Facility address: SPRING LN  
FARMINGTON, CT 06032  
EPA ID: CTD001148568  
Contact: EDWIN C. MALLORY  
Contact address: SPRING LN  
FARMINGTON, CT 06032  
Contact country: US  
Contact telephone: (203) 677-2895  
Contact email: Not reported  
EPA Region: 01  
Classification: Non-Generator  
Description: Handler: Non-Generators do not presently generate hazardous waste

Handler Activities Summary:  
U.S. importer of hazardous waste: No  
Mixed waste (haz. and radioactive): No  
Recycler of hazardous waste: No  
Transporter of hazardous waste: No  
Treater, storer or disposer of HW: No  
Underground injection activity: No  
On-site burner exemption: No  
Furnace exemption: No  
Used oil fuel burner: No  
Used oil processor: No  
User oil refiner: No  
Used oil fuel marketer to burner: No  
Used oil Specification marketer: No  
Used oil transfer facility: No  
Used oil transporter: No

Hazardous Waste Summary:  
Waste code: D001  
Waste name: IGNITABLE HAZARDOUS WASTES ARE THOSE WASTES WHICH HAVE A FLASHPOINT OF LESS THAN 140 DEGREES FAHRENHEIT AS DETERMINED BY A PENSKY-MARTENS CLOSED CUP FLASH POINT TESTER. ANOTHER METHOD OF DETERMINING THE FLASH POINT OF A WASTE IS TO REVIEW THE MATERIAL SAFETY DATA SHEET, WHICH CAN BE OBTAINED FROM THE MANUFACTURER OR DISTRIBUTOR OF THE MATERIAL. LACQUER THINNER IS AN EXAMPLE OF A COMMONLY USED SOLVENT WHICH WOULD BE CONSIDERED AS IGNITABLE HAZARDOUS WASTE.

Violation Status: No violations found

FINDS:  
Registry ID: 110006187438

Environmental Interest/Information System  
US National Pollutant Discharge Elimination System (NPDES) module of the Compliance Information System (CIS) tracks surface water permits issued under the Clean Water Act. Under NPDES, all facilities that discharge pollutants from any point source into waters of the United States are required to obtain a permit. The permit will likely contain limits on what can be discharged, impose monitoring and reporting requirements, and include other provisions to ensure that the discharge does not adversely affect water quality.

RCRAInfo is a national information system that supports the Resource

MAP FINDINGS

**MALLORY INDUSTRIES, INC. (Continued)** 1000290879

Conservation and Recovery Act (RCRA) program through the tracking of events and activities related to facilities that generate, transport, and treat, store, or dispose of hazardous waste. RCRAInfo allows RCRA program staff to track the notification, permit, compliance, and corrective action activities required under RCRA.

CERCLIS (Comprehensive Environmental Response, Compensation, and Liability Information System) is the Superfund database that is used to support management in all phases of the Superfund program. The system contains information on all aspects of hazardous waste sites, including an inventory of sites, planned and actual site activities, and financial information.

Connecticut Site Information Management System (SIMS) is part of a suite of web-based applications designed to allow the Connecticut Department of Environmental Protection (DEP) staff to harmonize environmental interest information from disparate systems in a single agency-wide data repository (known as CFI). SIMS provides tools for identifying and resolving duplicate data, querying data (using both tabular and geospatial methods), and viewing/maintaining documents associated to the data.

PCS (Permit Compliance System) is a computerized management information system that contains data on National Pollutant Discharge Elimination System (NPDES) permit holding facilities. PCS tracks the permit, compliance, and enforcement status of NPDES facilities.

SHWS:  
State ID: 594  
PTP Id Number: Not reported  
WPC Number: Not reported  
EPA ID: CTD001148568  
PO Office: Not reported  
Lat/Long: 41.7139/-72.8667  
Location Method: UNLK  
Groundwater Class: Not reported  
Surface Water Qualification: Not reported  
Waste Category: CHLR VOC, SOLVENTS  
Disposal Method: UST  
Sample: False  
Other Dept of Env. Protection: Not reported  
Updated By: BOTTI, T.  
Update Program: D&A  
Date Updated: 8/28/1997  
Duplicate: False  
Program: FPFE  
Inventory Date: 4/5/1990  
On Inventory: True  
Assessed: True  
87 Group: Not reported  
87 Origin: RCRA  
On 87: False  
Comments: UNDERGROUND STORAGE TANK INSTALLED 1978. PRIOR TO 1974 PLANT WASTE INTO UNLINED LAGOON. (4/90)

MAP FINDINGS

**MALLORY INDUSTRIES, INC. (Continued)** 1000290879

Site Discovery and Assessment:  
Facility ID: 594  
Rem Master ID: 647  
PTP Id: Not reported  
WPC Number: Not reported  
Postal District: Not reported  
Latitude: 41.7139  
Longitude: -72.8667  
Lat/Long Determined By: UNLK  
Ground Water Quality Classification: Not reported  
Surface Water Quality Classification: Not reported  
Waste Type: CHLR VOC, SOLVENTS  
Disposal: UST  
Sample Data Available: False  
Updated By: BOTTI, T.  
Update Program: D&A  
Updated: 8/28/1997  
Duplicate: Not reported  
EPA CERCLIS Id: Not reported  
Number EPA RCRIS Id: Not reported  
Site on EPA's CERCLIS: True  
Site Archived from CERCLIS: False  
Archive Date: Not reported  
EPA's Removal at Site: False  
Deferred to another EPA Program: False  
EPA Env Priority Initiative Site: False  
Federal Facility: False  
Site on EPA's National Priority List: False  
Part of an NPL site: False  
RCRA Generator Status: NOTI  
RCRA Permit Status: Not reported  
Referral Id: 577  
Source of referral: RCRA  
Date Received: 1/1/1988  
Staff Assigned: ZIMMERMAN, D.  
Remediation Program: D&A  
Date of assigned: 4/5/1990  
Remediation Complete Approved DEP/verified by LEP: 4/5/1990  
Outcome: INVENTORY  
Remedial Id: Not reported  
PTP Id: Not reported  
Remediation Program: Not reported  
Remediation Program Entered: Not reported  
Staff Assigned: Not reported  
Remediation Program: Not reported  
Date of assign: Not reported  
Project Phase: Not reported  
Order issued: Not reported  
Order Number: Not reported  
Date order issued: Not reported  
Remedial Investigation Start: Not reported  
Remedial Investigation Completed: Not reported  
Remedial Design Start: Not reported  
Remedial Design completed: Not reported  
Remedial Action Start: Not reported  
Remedial Action Completed: Not reported

MAP FINDINGS

**MALLORY INDUSTRIES, INC. (Continued)** 1000290879

Date Oper/ maintenance Started: Not reported  
GW monitoring: Not reported  
Remediation complete Approved DEP/verified by LEP: Not reported  
Order Id: Not reported  
Order Number: Not reported  
Date order issued: Not reported  
Staff Assigned: Not reported  
Type of Order: Not reported  
Order Respondent: Not reported  
Admin Appeal Date: Not reported  
Date of Admin Appeal Ruling: Not reported  
Date of Admin Appeal Ruling: Not reported  
Date of Final Order: Not reported  
Date of Court Appeal: Not reported  
Date of Court Ruling: Not reported  
Date of Court Ruling: Not reported  
Date Order Modified: Not reported  
Date Referred to AG: Not reported  
Judgment: Not reported  
Date of AGR judgement: Not reported  
Penalty assessed: Not reported  
Order Complete: Not reported  
In compliance: Not reported  
Comments: Not reported

SDADB:  
Waste Id: 5  
Waste Type: CHLR VOC  
Description: Chlorinated Volatile Organic Compounds

CT MANIFEST:  
Waste:  
Manifest No: 004292951FLE  
Year: 2011  
Waste Occurrence: 1  
UNNA: 1993  
Hazard Class: 3  
US Dot Description: WASTE COMBUSTIBLE LIQUID, N.O.S.  
No of Containers: 001  
Container Type: DM  
Quantity: 8  
Weight/Volume: G  
Additional Description: Not reported  
Handling Code: Not reported  
Date Record Was Last Modified: 2011-04-19 00:00:00  
DEO Who Last Modified Record: DPW

Waste CD:  
Manifest No: 004292951FLE  
Year: 2011  
Waste Occurrence: 1  
EPA Waste Code: D001  
Recycled Waste?: False  
Date Record Was Last Modified: 2011-04-19 00:00:00  
DEO Who Last Modified Record: DPW

MALLORY INDUSTRIES, INC. (Continued)

1000290879

Detail:

Year: 2011  
 Manifest ID: 004292951FLE  
 TSDF EPA ID: MAD096287354  
 TSDF Name: SAFETY-KLEEN SYSTEMS, INC.  
 TSDF Address: 224 EAST MAIN STREET  
 TSDF City,St,Zip: W BROOKFIELD, MA 01585  
 TSDF Country: USA  
 TSDF Telephone: Not reported  
 Transport Date: 03/22/2011  
 Transporter EPA ID: TXR000050930  
 Transporter Name: SAFETY-KLEEN SYSTEMS, INC.  
 Transporter Country: USA  
 Transporter Phone: Not reported  
 Trans 2 Date: Not reported  
 Trans 2 EPA ID: Not reported  
 Trans 2 Name: Not reported  
 Trans 2 Address: Not reported  
 Trans 2 City,St,Zip: CT  
 Trans 2 Country: USA  
 Trans 2 Phone: Not reported  
 EPA ID: CTD001148568  
 Generator Phone: 8606772895  
 Generator Mailing Addr: 33 SPRING LANE  
 Generator Mailing Town: FARMINGTON  
 Generator Mailing State: CT  
 Generator Mailing Zip: 06032  
 Generator Mailing Country: USA  
 Special Handling: Not reported  
 Discrepancies: Not reported  
 Date Shipped: 03/22/2011  
 Date Received: 03/22/2011  
 Last modified date: 04/19/2011  
 Last modified by: DPW  
 Comments: Not reported

Waste:

Manifest No: 003639714FLE  
 Year: 2010  
 Waste Occurrence: 1  
 UNNA: 1993  
 Hazard Class: 3  
 US Dot Description: WASTE COMBUSTIBLE LIQUID, N.O.S.  
 No of Containers: 001  
 Container Type: DM  
 Quantity: 8  
 Weight/Volume: G  
 Additional Description: Not reported  
 Handling Code: Not reported  
 Date Record Was Last Modified: 2011-01-11 00:00:00  
 DEO Who Last Modified Record: DPW

Waste CD:

Manifest No: 003639714FLE  
 Year: 2010

MALLORY INDUSTRIES, INC. (Continued)

1000290879

Waste Occurrence: 1  
 EPA Waste Code: D001  
 Recycled Waste?: False  
 Date Record Was Last Modified: 2011-01-11 00:00:00  
 DEO Who Last Modified Record: DPW

Detail:

Year: 2010  
 Manifest ID: 003639714FLE  
 TSDF EPA ID: MAD096287354  
 TSDF Name: SAFETY-KLEEN SYSTEMS, INC.  
 TSDF Address: 224 EAST MAIN STREET  
 TSDF City,St,Zip: W BROOKFIELD, MA 01585  
 TSDF Country: USA  
 TSDF Telephone: Not reported  
 Transport Date: 12/29/2010  
 Transporter EPA ID: TXR000050930  
 Transporter Name: SAFETY-KLEEN SYSTEMS, INC.  
 Transporter Country: USA  
 Transporter Phone: Not reported  
 Trans 2 Date: Not reported  
 Trans 2 EPA ID: Not reported  
 Trans 2 Name: Not reported  
 Trans 2 Address: Not reported  
 Trans 2 City,St,Zip: CT  
 Trans 2 Country: USA  
 Trans 2 Phone: Not reported  
 EPA ID: CTD001148568  
 Generator Phone: 8606772895  
 Generator Mailing Addr: 33 SPRING LANE  
 Generator Mailing Town: FARMINGTON  
 Generator Mailing State: CT  
 Generator Mailing Zip: 06032  
 Generator Mailing Country: USA  
 Special Handling: Not reported  
 Discrepancies: Not reported  
 Date Shipped: 12/29/2010  
 Date Received: 12/29/2010  
 Last modified date: 01/11/2011  
 Last modified by: DPW  
 Comments: Not reported

Waste:

Manifest No: Not reported  
 Year: Not reported  
 Waste Occurrence: Not reported  
 UNNA: Not reported  
 Hazard Class: Not reported  
 US Dot Description: Not reported  
 No of Containers: Not reported  
 Container Type: Not reported  
 Quantity: Not reported  
 Weight/Volume: Not reported  
 Additional Description: Not reported  
 Handling Code: Not reported

MALLORY INDUSTRIES, INC. (Continued)

1000290879

Date Record Was Last Modified: Not reported  
 DEO Who Last Modified Record: Not reported

Waste CD:

Manifest No: Not reported  
 Year: Not reported  
 Waste Occurrence: Not reported  
 EPA Waste Code: Not reported  
 Recycled Waste?: Not reported  
 Date Record Was Last Modified: Not reported  
 DEO Who Last Modified Record: Not reported

Detail:

Year: 2009  
 Manifest ID: 001885206SKS  
 TSDF EPA ID: MAD096287354  
 TSDF Name: SAFETY-KLEEN SYSTEMS, INC.  
 TSDF Address: 224 EAST MAIN STREET  
 TSDF City,St,Zip: W BROOKFIELD, MA 01585  
 TSDF Country: USA  
 TSDF Telephone: Not reported  
 Transport Date: 07/23/2009  
 Transporter EPA ID: TXR000050930  
 Transporter Name: SAFETY-KLEEN SYSTEMS, INC.  
 Transporter Country: USA  
 Transporter Phone: Not reported  
 Trans 2 Date: Not reported  
 Trans 2 EPA ID: Not reported  
 Trans 2 Name: Not reported  
 Trans 2 Address: Not reported  
 Trans 2 City,St,Zip: CT  
 Trans 2 Country: USA  
 Trans 2 Phone: Not reported  
 EPA ID: CTD001148568  
 Generator Phone: 8606772895  
 Generator Mailing Addr: 33 SPRING LANE  
 Generator Mailing Town: FARMINGTON  
 Generator Mailing State: CT  
 Generator Mailing Zip: 06032  
 Generator Mailing Country: USA  
 Special Handling: Not reported  
 Discrepancies: Not reported  
 Date Shipped: 07/23/2009  
 Date Received: 07/23/2009  
 Last modified date: 11/04/2009  
 Last modified by: DPW  
 Comments: Not reported

Waste:

Manifest No: 001057217SKS  
 Year: 2008  
 Waste Occurrence: 1  
 UNNA: 1993  
 Hazard Class: 3  
 US Dot Description: WASTE COMBUSTIBLE LIQUID, N.O.S.

MALLORY INDUSTRIES, INC. (Continued)

1000290879

No of Containers: 001  
 Container Type: DM  
 Quantity: 8  
 Weight/Volume: G  
 Additional Description: Not reported  
 Handling Code: Not reported  
 Date Record Was Last Modified: 2008-04-15 00:00:00  
 DEO Who Last Modified Record: DPW

Waste CD:

Manifest No: 001057217SKS  
 Year: 2008  
 Waste Occurrence: 1  
 EPA Waste Code: D001  
 Recycled Waste?: False  
 Date Record Was Last Modified: 2008-04-15 00:00:00  
 DEO Who Last Modified Record: DPW

Manifest No: 001057217SKS  
 Year: 2008  
 Waste Occurrence: 1  
 EPA Waste Code: D018  
 Recycled Waste?: False  
 Date Record Was Last Modified: 2010-12-20 00:00:00  
 DEO Who Last Modified Record: CYF

Manifest No: 001057217SKS  
 Year: 2008  
 Waste Occurrence: 1  
 EPA Waste Code: D039  
 Recycled Waste?: False  
 Date Record Was Last Modified: 2010-12-20 00:00:00  
 DEO Who Last Modified Record: CYF

Manifest No: 001057217SKS  
 Year: 2008  
 Waste Occurrence: 1  
 EPA Waste Code: D040  
 Recycled Waste?: False  
 Date Record Was Last Modified: 2010-12-20 00:00:00  
 DEO Who Last Modified Record: CYF

Detail:

Year: 2008  
 Manifest ID: 001057217SKS  
 TSDF EPA ID: MAD096287354  
 TSDF Name: SAFETY-KLEEN SYSTEMS, INC.  
 TSDF Address: 224 EAST MAIN STREET  
 TSDF City,St,Zip: W BROOKFIELD, MA 01585  
 TSDF Country: USA  
 TSDF Telephone: Not reported  
 Transport Date: 02/28/2008  
 Transporter EPA ID: TXR000050930  
 Transporter Name: SAFETY-KLEEN SYSTEMS, INC.  
 Transporter Country: USA  
 Transporter Phone: Not reported

**MALLORY INDUSTRIES, INC. (Continued)** 1000290879

Trans 2 Date: Not reported  
 Trans 2 EPA ID: Not reported  
 Trans 2 Name: Not reported  
 Trans 2 Address: Not reported  
 Trans 2 City,St,Zip: CT  
 Trans 2 Country: USA  
 Trans 2 Phone: Not reported  
 EPA ID: CTD001148568  
 Generator Phone: 8606772895  
 Generator Mailing Addr: 33 SPRING LANE  
 Generator Mailing Town: FARMINGTON  
 Generator Mailing State: CT  
 Generator Mailing Zip: 06032  
 Generator Mailing Country: USA  
 Special Handling: Not reported  
 Discrepancies: Not reported  
 Date Shipped: 02/28/2008  
 Date Received: 02/28/2008  
 Last modified date: 12/20/2010  
 Last modified by: CYF  
 Comments: Not reported

Waste:  
 Manifest No: MAQ999270  
 Year: 2004  
 Waste Occurrence: 1  
 UNNA: 1993  
 Hazard Class: 3  
 US Dot Description: WASTE COMBUSTIBLE LIQUID, N.O.S.  
 No of Containers: 001  
 Container Type: DM  
 Quantity: 25  
 Weight/Volume: G  
 Additional Description: Not reported  
 Handling Code: Not reported  
 Date Record Was Last Modified: 2005-04-21 00:00:00  
 DEO Who Last Modified Record: DPW

Waste CD:  
 Manifest No: MAQ999270  
 Year: 2004  
 Waste Occurrence: 1  
 EPA Waste Code: D001  
 Recycled Waste?: False  
 Date Record Was Last Modified: 2005-04-21 00:00:00  
 DEO Who Last Modified Record: DPW

Detail:  
 Year: 2004  
 Manifest ID: MAQ999270  
 TSDF EPA ID: MAD096287354  
 TSDF Name: SAFETY-KLEEN SYSTEMS INC  
 TSDF Address: 224 EAST MAIN ST  
 TSDF City,St,Zip: W BROOKFIELD, MA 01585  
 TSDF Country: USA

**MALLORY INDUSTRIES, INC. (Continued)** 1000290879

TSDF Telephone: Not reported  
 Transport Date: 10/14/2004  
 Transporter EPA ID: TXR000050930  
 Transporter Name: SAFETY-KLEEN SYSTEMS INC  
 Transporter Country: USA  
 Transporter Phone: Not reported  
 Trans 2 Date: Not reported  
 Trans 2 EPA ID: Not reported  
 Trans 2 Name: Not reported  
 Trans 2 Address: Not reported  
 Trans 2 City,St,Zip: CT  
 Trans 2 Country: USA  
 Trans 2 Phone: Not reported  
 EPA ID: CTD001148568  
 Generator Phone: 8606772895  
 Generator Mailing Addr: 33 SPRING LN  
 Generator Mailing Town: FARMINGTON  
 Generator Mailing State: CT  
 Generator Mailing Zip: 06032  
 Generator Mailing Country: USA  
 Special Handling: Not reported  
 Discrepancies: Not reported  
 Date Shipped: 10/14/2004  
 Date Received: 10/15/2004  
 Last modified date: 05/13/2005  
 Last modified by: DMG  
 Comments: Not reported

Waste:  
 Manifest No: Not reported  
 Year: Not reported  
 Waste Occurrence: Not reported  
 UNNA: Not reported  
 Hazard Class: Not reported  
 US Dot Description: Not reported  
 No of Containers: Not reported  
 Container Type: Not reported  
 Quantity: Not reported  
 Weight/Volume: Not reported  
 Additional Description: Not reported  
 Handling Code: Not reported  
 Date Record Was Last Modified: Not reported  
 DEO Who Last Modified Record: Not reported

Waste CD:  
 Manifest No: MAQ719061  
 Year: 2003  
 Waste Occurrence: 1  
 EPA Waste Code: D001  
 Recycled Waste?: False  
 Date Record Was Last Modified: 2004-04-27 00:00:00  
 DEO Who Last Modified Record: IG

Detail:  
 Year: 2003

**MALLORY INDUSTRIES, INC. (Continued)** 1000290879

Manifest ID: MAQ719061  
 TSDF EPA ID: MAD096287354  
 TSDF Name: SAFETY-KLEEN SYSTEMS INC  
 TSDF Address: 224 EAST MAIN ST  
 TSDF City,St,Zip: W BROOKFIELD, MA 01585  
 TSDF Country: USA  
 TSDF Telephone: Not reported  
 Transport Date: 10/15/2003  
 Transporter EPA ID: TXR000050930  
 Transporter Name: SAFETY-KLEEN SYS INC  
 Transporter Country: USA  
 Transporter Phone: Not reported  
 Trans 2 Date: Not reported  
 Trans 2 EPA ID: Not reported  
 Trans 2 Name: Not reported  
 Trans 2 Address: Not reported  
 Trans 2 City,St,Zip: CT  
 Trans 2 Country: USA  
 Trans 2 Phone: Not reported  
 EPA ID: CTD001148568  
 Generator Phone: 8606772895  
 Generator Mailing Addr: 33 SPRING LN  
 Generator Mailing Town: FARMINGTON  
 Generator Mailing State: CT  
 Generator Mailing Zip: 06032  
 Generator Mailing Country: USA  
 Special Handling: Not reported  
 Discrepancies: Not reported  
 Date Shipped: 10/15/2003  
 Date Received: 10/16/2003  
 Last modified date: 07/09/2004  
 Last modified by: DMG  
 Comments: Not reported

Waste:  
 Manifest No: SK993078  
 Year: 2002  
 Waste Occurrence: 1  
 UNNA: 3082  
 Hazard Class: 9  
 US Dot Description: PO HAZARDOUS WASTE, LIQUID, N.O.S.  
 No of Containers: 001  
 Container Type: DM  
 Quantity: 402  
 Weight/Volume: P  
 Additional Description: Not reported  
 Handling Code: Not reported  
 Date Record Was Last Modified: 2004-04-27 00:00:00  
 DEO Who Last Modified Record: IG

Waste CD:  
 Manifest No: SK993078  
 Year: 2002  
 Waste Occurrence: 1  
 EPA Waste Code: D018

**MALLORY INDUSTRIES, INC. (Continued)** 1000290879

Recycled Waste?: False  
 Date Record Was Last Modified: 2004-04-27 00:00:00  
 DEO Who Last Modified Record: IG

Detail:  
 Year: 2002  
 Manifest ID: SK993078  
 TSDF EPA ID: TXD077603371  
 TSDF Name: SAFETY-KLEEN SYSTEMS INC  
 TSDF Address: 1722 COOPER CREEK RD  
 TSDF City,St,Zip: DENTON, TX 76208  
 TSDF Country: USA  
 TSDF Telephone: Not reported  
 Transport Date: 09/26/2002  
 Transporter EPA ID: SCR000075150  
 Transporter Name: SAFETY-KLEEN SYSTEMS INC  
 Transporter Country: USA  
 Transporter Phone: Not reported  
 Trans 2 Date: 10/07/2002  
 Trans 2 EPA ID: MOD095038998  
 Trans 2 Name: TRI STATE MOTOR TRANSIT CO  
 Trans 2 Address: Not reported  
 Trans 2 City,St,Zip: CT  
 Trans 2 Country: USA  
 Trans 2 Phone: Not reported  
 EPA ID: CTD001148568  
 Generator Phone: 8606772895  
 Generator Mailing Addr: 33 SPRING LN  
 Generator Mailing Town: FARMINGTON  
 Generator Mailing State: CT  
 Generator Mailing Zip: 06032  
 Generator Mailing Country: USA  
 Special Handling: Not reported  
 Discrepancies: Not reported  
 Date Shipped: 09/26/2002  
 Date Received: 10/09/2002  
 Last modified date: 04/27/2004  
 Last modified by: IG  
 Comments: Not reported

NPDES:  
 Town ID: 52  
 Company Name: MALLORY INDUSTRIES, INCORPORATED  
 Permit Number: SP0000727  
 Permit Issued Date: 09/26/2000  
 Permit Expiration Date: 01/21/2004  
 Application Received Date: 09/06/2000  
 Affiliation Type: Not reported  
 Permit EI Type: Not reported  
 App Id: Not reported  
 Site Address Description: Not reported  
 Site Address Line 2: Not reported  
 Permit Description: Not reported  
 Status: Not reported  
 Affiliate Address Line 1: Not reported



**MALLORY INDUSTRIES, INC. (Continued)** 1000290879

Affiliate Address Line 2: Not reported  
 Affiliate City/State/Zip: Not reported  
 Contact Name: Not reported  
 Contact Title: Not reported  
 Contact EMail: Not reported

Town Id: 52  
 Company Name: MALLORY INDUSTRIES, INC.  
 Permit Number: SP0000727  
 Permit Issued Date: 09/23/1994  
 Permit Expiration Date: 04/23/1998  
 Application Received Date: 05/27/1994  
 Affiliation Type: Not reported  
 Permit EI Type: Not reported  
 App Id: Not reported  
 Site Address Description: Not reported  
 Site Address Line 2: Not reported  
 Permit Description: Not reported  
 Status: Not reported  
 Affiliate Address Line 1: Not reported  
 Affiliate Address Line 2: Not reported  
 Affiliate City/State/Zip: Not reported  
 Contact Name: Not reported  
 Contact Title: Not reported  
 Contact EMail: Not reported

Town Id: 52  
 Company Name: MALLORY INDUSTRIES, INC.  
 Permit Number: SP0000727  
 Permit Issued Date: 09/26/2000  
 Permit Expiration Date: 01/21/2004  
 Application Received Date: 09/06/2000  
 Affiliation Type: Not reported  
 Permit EI Type: Not reported  
 App Id: Not reported  
 Site Address Description: Not reported  
 Site Address Line 2: Not reported  
 Permit Description: Not reported  
 Status: Not reported  
 Affiliate Address Line 1: Not reported  
 Affiliate Address Line 2: Not reported  
 Affiliate City/State/Zip: Not reported  
 Contact Name: Not reported  
 Contact Title: Not reported  
 Contact EMail: Not reported

Town Id: 52  
 Company Name: MALLORY INDUSTRIES, INC.  
 Permit Number: SP0000727  
 Permit Issued Date: 02/05/1985  
 Permit Expiration Date: 02/05/1991  
 Application Received Date: 11/13/1985  
 Affiliation Type: Not reported  
 Permit EI Type: Not reported  
 App Id: Not reported  
 Site Address Description: Not reported  
 Site Address Line 2: Not reported

**MALLORY INDUSTRIES, INC. (Continued)** 1000290879

Permit Description: Not reported  
 Status: Not reported  
 Affiliate Address Line 1: Not reported  
 Affiliate Address Line 2: Not reported  
 Affiliate City/State/Zip: Not reported  
 Contact Name: Not reported  
 Contact Title: Not reported  
 Contact EMail: Not reported

Town Id: 52  
 Company Name: MALLORY INDUSTRIES, INCORPORATED  
 Permit Number: SP0000727  
 Permit Issued Date: 01/21/1999  
 Permit Expiration Date: 01/21/2004  
 Application Received Date: 10/31/1997  
 Affiliation Type: Not reported  
 Permit EI Type: Not reported  
 App Id: Not reported  
 Site Address Description: Not reported  
 Site Address Line 2: Not reported  
 Permit Description: Not reported  
 Status: Not reported  
 Affiliate Address Line 1: Not reported  
 Affiliate Address Line 2: Not reported  
 Affiliate City/State/Zip: Not reported  
 Contact Name: Not reported  
 Contact Title: Not reported  
 Contact EMail: Not reported

Town Id: 52  
 Company Name: MALLORY INDUSTRIES, INC.  
 Permit Number: SP0000727  
 Permit Issued Date: 04/23/1993  
 Permit Expiration Date: 04/23/1998  
 Application Received Date: 01/23/1991  
 Affiliation Type: Not reported  
 Permit EI Type: Not reported  
 App Id: Not reported  
 Site Address Description: Not reported  
 Site Address Line 2: Not reported  
 Permit Description: Not reported  
 Status: Not reported  
 Affiliate Address Line 1: Not reported  
 Affiliate Address Line 2: Not reported  
 Affiliate City/State/Zip: Not reported  
 Contact Name: Not reported  
 Contact Title: Not reported  
 Contact EMail: Not reported

Town Id: 52  
 Company Name: MALLORY INDUSTRIES, INC.  
 Permit Number: SP0000727  
 Permit Issued Date: 01/21/1999  
 Permit Expiration Date: 01/21/2004  
 Application Received Date: 10/31/1997  
 Affiliation Type: Not reported  
 Permit EI Type: Not reported

**MALLORY INDUSTRIES, INC. (Continued)** 1000290879

App Id: Not reported  
 Site Address Description: Not reported  
 Site Address Line 2: Not reported  
 Permit Description: Not reported  
 Status: Not reported  
 Affiliate Address Line 1: Not reported  
 Affiliate Address Line 2: Not reported  
 Affiliate City/State/Zip: Not reported  
 Contact Name: Not reported  
 Contact Title: Not reported  
 Contact EMail: Not reported

Town Id: Not reported  
 Company Name: Not reported  
 Permit Number: GTC000271  
 Permit Issued Date: 03/29/2011  
 Permit Expiration Date: 12/11/2013  
 Application Received Date: Not reported  
 Affiliation Type: Permittee  
 Permit EI Type: Tumbling & Cleaning Of Parts Wastewater-GP  
 App Id: 201101514  
 Site Address Description: Not reported  
 Site Address Line 2: Not reported  
 Permit Description: Not reported  
 Status: Active  
 Affiliate Address Line 1: 33 SPRING LN  
 Affiliate Address Line 2: Not reported  
 Affiliate City/State/Zip: FARMINGTON, CT 06032-3139  
 Contact Name: EDWIN C. MALLORY  
 Contact Title: Not reported  
 Contact EMail: tmallory@malcams.com

Town Id: Not reported  
 Company Name: Not reported  
 Permit Number: GSE000011  
 Permit Issued Date: 10/01/2011  
 Permit Expiration Date: 09/30/2016  
 Application Received Date: Not reported  
 Affiliation Type: Permittee  
 Permit EI Type: Stormwater Associated With Industrial Activities-GP-No Exposure Certification  
 App Id: 201103230  
 Site Address Description: Not reported  
 Site Address Line 2: Not reported  
 Permit Description: Not reported  
 Status: Active  
 Affiliate Address Line 1: 33 SPRING LN  
 Affiliate Address Line 2: Not reported  
 Affiliate City/State/Zip: FARMINGTON, CT 06032-3139  
 Contact Name: EDWIN C. MALLORY  
 Contact Title: Not reported  
 Contact EMail: tmallory@malcams.com

**CPCS:**  
 Site Type: Sites  
 Lust Status: Not reported  
 PTP Form: Not reported  
 Program: -1

**MALLORY INDUSTRIES, INC. (Continued)** 1000290879

Comments: Underground Storage Tank Installed 1978. Prior To 1974 Plant Waste Into Unlined Lagoon. (4/90)  
 Site Type Definition: Inventory of Hazardous Waste Disposal Sites

Site Type: CERCLA  
 Lust Status: Not reported  
 PTP Form: Not reported  
 Program: Not on the NPL  
 Comments: Not reported  
 Site Type Definition: CERCLIS

**A0251 DONCASTER'S NEW ENGLAND AIRFOIL DIV** CT SHWS S104253875  
**ENE 36 SPRING LANE** CT SDADB N/A  
**1/2-1 FARMINGTON, CT** CT LUST  
**0.898 mi.** CT LWDS  
**4743 ft.** Site 2 of 3 in cluster A0 CT MANIFEST  
 Relative: CT SPILLS  
 Lower: CT AUL  
 Actual: CT ENF  
 233 ft. CT NPDES  
 CT PROPERTY  
 CT CPCS

SHWS:  
 State ID: 164  
 PTP Id Number: Not reported  
 WPC Number: Not reported  
 EPA ID: CTD059831479  
 PO Office: Not reported  
 Lat/Long: 41.725/-72.83  
 Location Method: LNK  
 Groundwater Class: Not reported  
 Surface Water Qualification: Not reported  
 Waste Category: METALS, MOH SLUDGE  
 Disposal Method: SPILL/DUMP, TO GROUND  
 Sample: False  
 Other Dept of Env. Protection: RCRA  
 Updated By: BOTTL, T.  
 Update Program: D&A  
 Date Updated: 8/28/1997  
 Duplicate: False  
 Program: SUPERFUND  
 Inventory Date: 7/6/1987  
 On Inventory: True  
 Assessed: True  
 87 Group: EN  
 87 Origin: INVENTORY  
 On 87: True  
 Comments: AKA: NEW ENGLAND AIRCRAFT PRODUCT DIVISION - PLANT #1 IN OPERATION SINCE 1961. INCO ENGINEERED PRODUCTS, INC. DONCASTER INC, NEW ENGLAND AIRFOIL PRODUCTS INC. ORDERS: WCU 2208 ISSUED 1/7/77 DISCHARGE W/O PERMIT RESOLVED 2/26/92. HM-446

Site Discovery and Assessment:  
 Facility ID: 164  
 Rem Master ID: 164  
 PTP Id: Not reported

**DONCASTERS NEW ENGLAND AIRFOIL DIV (Continued)**

WPC Number: Not reported  
 Postal District: Not reported  
 Latitude: 41.725  
 Longitude: -72.83  
 Lat/Long Determined By: UNK  
 Ground Water Quality Classification: Not reported  
 Surface Water Quality Classification: Not reported  
 Waste Type: METALS, MOH SLUDGE  
 Disposal: SPILL/DUMP, TO GROUND  
 Sample Data Available: False  
 Updated By: BOTTI, T.  
 Update Program: D&A  
 Updated: 8/29/1997  
 Date Created: Not reported  
 Duplicate: False  
 EPA CERCLIS Id: Not reported  
 Number EPA RCRIS Id: Not reported  
 Site on EPA's CERCLIS: True  
 Site Archived from CERCLIS: False  
 Archive Date: Not reported  
 EPA's Removal at Site: False  
 Deferred to another EPA Program: False  
 EPA Env Priority Initiative Site: False  
 Federal Facility: False  
 Site on EPA's National Priority List: False  
 Part of an NPL site: False  
 RCRA Generator Status: LOC  
 RCRA Permit Status: Not reported  
 Referral Id: 160  
 Source of referral: SUPERFUND  
 Date Received: 7/6/1987  
 Staff Assigned: DEP  
 Remediation Program: SUPERFUND  
 Date ct\_assigned: 7/6/1987  
 Remediation Complete Approved DEP/Verified by LEP: 7/6/1987  
 Outcomes: INVENTORY  
 Remedial Id: 288  
 PTP Id: 632  
 Remediation Program: III  
 Remediation Program Entered: Not reported  
 Staff Assigned: HAMEL, M.  
 Remediation Program: PTP  
 Date ct\_assign: Not reported  
 Project Phase: DR  
 Order issued: False  
 Order Number: Not reported  
 Date order issued: Not reported  
 Remedial Investigation Start: Not reported  
 Remedial Investigation Completed: Not reported  
 Remedial Design Start: Not reported  
 Remedial Design complete: Not reported  
 Remedial Action Start: Not reported  
 Remedial Action Completed: Not reported  
 Date Oper/ maintenance Started: Not reported  
 GW monitoring: False  
 Remediation complete Approved DEP/Verified by LEP: Not reported  
 Order Id: Not reported

S104253875

**DONCASTERS NEW ENGLAND AIRFOIL DIV (Continued)**

Order Number: Not reported  
 Date order issued: Not reported  
 Staff Assigned: Not reported  
 Type of Order: Not reported  
 Order Respondent: Not reported  
 Admin Appeal Date: Not reported  
 Date of Admin Appeal Ruling: Not reported  
 Date of Admin Appeal Ruling: Not reported  
 Date of Final Order: Not reported  
 Date of Court Appeal: Not reported  
 Date of Court Ruling: Not reported  
 Date of Court Ruling: Not reported  
 Date Order Modified: Not reported  
 Date Referred to AG: Not reported  
 Judgement: Not reported  
 Date of AGR judgement: Not reported  
 Penalty assessed: Not reported  
 Order Complete: Not reported  
 In compliance: Not reported  
 Comments: Not reported

SDADB:  
 Waste Id: 14  
 Waste Type: METALS  
 Description: Not reported

LUST:  
 LUST Id: 0  
 LUST Facility Id: 0  
 LUST Case Id: 59005  
 LUST Status: LUST Completed  
 Processing Status: Not reported  
 EPA Reportable: False  
 Motor Fuel: False  
 Diesel: False  
 Gasoline: False  
 Other: False  
 Other Release: Not reported  
 No Release: True  
 Leak: False  
 Tank: False  
 Piping: False  
 Overfill: False  
 Removal: False  
 Incident Date: 2009-03-20 00:00:00  
 Entry Date: 2009-03-20 00:00:00  
 Site Case Id: 0  
 UST Site Id: 0  
 Cost Recovery Spill Case #: 0  
 Old SITS Number: 0  
 Case Log Id: 0  
 Monthly Report Id: 0  
 UST Owner Id: 0  
 LUST Owner Id: Not reported  
 UST Event Id: 0  
 Contact Info: Not reported

S104253875

**DONCASTERS NEW ENGLAND AIRFOIL DIV (Continued)**

Contact Email: Not reported  
 Site Contact City,St,Zip: UNKNOWN  
 2nd Contact: Not reported  
 2nd Contact Email: Not reported  
 2nd Contact Address: Not reported  
 2nd Contact City,St,Zip: UNKNOWN  
 2nd Contact Address 2: Not reported  
 2nd Contact City 2: Not reported  
 2nd Contact Phone Number: Not reported  
 2nd Contact Fax Number: Not reported  
 2nd Contact Type: Not reported  
 Facility City Num: 52  
 Site Contact: Not reported  
 Site Contact Address: Not reported  
 Site Contact Add 2: Not reported  
 Site Contact City 2: Not reported  
 Site Contact Phone: Not reported  
 Site Contact Fax: Not reported  
 Site Contact Type: Not reported  
 Department Contact 1: Not reported  
 Department Contact 2: Not reported  
 Referral Source: Not reported  
 Offsite Source: False  
 Date Referred: Not reported  
 Emergency: False  
 Private Heating Fuel: False  
 Commercial Heating Fuel: True  
 Commercial HF < 2100 Gal.: False  
 Commercial HF > 2100 Gal.: False  
 Commercial HF - Size Unk: True  
 No LUST Site: Not reported  
 Cost Recvry Prgm Candidate: False  
 OCSRD Complete: False  
 Follow Up Flag: False  
 Alternate Water Supply: False  
 Relocation: False  
 Responsible Party: False  
 Responsible Email: Not reported  
 Resp Party Name: Richard Krystanowicz  
 Resp Party Address: 36 Spring Lane  
 Resp Party City,St,Zip: Farmington, CT 06032  
 Resp Party Town Number: 52  
 Resp Party Phone: 8606771376  
 Resp Party Fax: Not reported  
 Resp Party Name 2: Doncasters, Inc.  
 Resp Party Address 2: Not reported  
 Resp Party Phone 2: Not reported  
 Investigator Id: 0  
 Follow Update: Not reported  
 Area Lexent: Not reported  
 Annual Precipitation: Not reported  
 Affected Population: Not reported  
 Population Setting: Not reported  
 Ground Water Direction: Not reported  
 Ground Water Gradient: Not reported  
 Hydro Basin: Not reported  
 Drastic: Not reported

S104253875

**DONCASTERS NEW ENGLAND AIRFOIL DIV (Continued)**

Geo Setting: Not reported  
 Ground Water Classification: Not reported  
 Receptor: Not reported  
 Ground Water Flow Direction: Not reported  
 Ground Water Depth: Not reported  
 Areas Of Concern: Not reported  
 Free Product Inches: 0  
 Fund Date: Not reported  
 Fund Planned: No  
 Fund Obligated: No  
 Fund Outayed: No  
 Fund Judgment: No  
 Fund Recovered: No  
 Cellar Borings: False  
 Install Micro Wells: False  
 Ground Water Sample: False  
 Soil Sample: False  
 Soil Gas: False  
 Site Inspect: False  
 Soil Excavate: False  
 Geo Probe: False  
 Survey: False  
 Potable Well Sample: False  
 Sample MWS: False  
 Ground Water Gauging: False  
 Soil Venting: False  
 Active: True  
 NOV Action: None  
 NOV Issued: Not reported  
 NOV Due: Not reported  
 NOV Received: Not reported  
 NOV Closed: Not reported  
 NOV Disc Date: Not reported  
 NOV Issued Date: Not reported  
 NOV Compliance Sched: Not reported  
 NOV Admin Order: Not reported  
 NOV Referred To Ag: Not reported  
 Stop All NOV Actions: False  
 Release Invest Rpt: False  
 DEP App Letter 1: False  
 Correct Action Plan: False  
 DEP App Letter 2: False  
 Rem Sys Install: False  
 Rem Sys Install Date: Not reported  
 Closure Date: Not reported  
 Rem Sys Monitoring Rpt: False  
 Only Gwater Mon Rpts: False  
 Closure Req Rpt: False  
 DEP Closure Letter: False  
 Referred To: Not reported  
 No Wells: 0  
 Lph Wells: 0  
 User Stamp: Allison Forrest/aforrest  
 Date Stamp: 2009-03-20 00:00:00  
 Correspondence: Not reported  
 Environmental Impact: Not reported  
 FollowUp: Not reported

S104253875

**DONCASTERS NEW ENGLAND AIRFOIL DIV (Continued)**

S104253875

GW Comments: Not reported  
 Location Desc: Not reported  
 NOV Comments: Not reported  
 Release Desc: Not reported  
 Running Comments: No USTs remain on site USTs/ASTs contained process water or fuel oil  
 Work Performed: Not reported

LWDS:  
 Leachate and Wastewater Number: 4315057  
 Status of the Discharge Activity: Active  
 Leachate and Waste Flow: Ground  
 Alias: Plant 1  
 Alias2: Not reported

**CT MANIFEST:**

Waste:  
 Manifest No: 001014489SKS  
 Year: 2008  
 Waste Occurrence: 1  
 UNNA: 3264  
 Hazard Class: 8  
 US Dot Description: WASTE CORROSIVE LIQUID, ACIDIC,  
 No of Containers: 001  
 Container Type: DF  
 Quantity: 50  
 Weight/Volume: P  
 Additional Description: Not reported  
 Handling Code: Not reported  
 Date Record Was Last Modified: 2008-04-15 00:00:00  
 DEO Who Last Modified Record: DPW

Waste CD:  
 Manifest No: 001014489SKS  
 Year: 2008  
 Waste Occurrence: 1  
 EPA Waste Code: D002  
 Recycled Waste?: False  
 Date Record Was Last Modified: 2008-04-15 00:00:00  
 DEO Who Last Modified Record: DPW

Detail:  
 Year: 2008  
 Manifest ID: 001014489SKS  
 TSDF EPA ID: KYD053348108  
 TSDF Name: SAFETY-KLEEN SYSTEMS, INC.  
 TSDF Address: 3700 LAGRANGE ROAD  
 TSDF City,St,Zip: SMITHFIELD, KY 40068  
 TSDF Country: USA  
 TSDF Telephone: Not reported  
 Transport Date: 02/21/2008  
 Transporter EPA ID: TXR000050930  
 Transporter Name: SAFETY-KLEEN SYSTEMS, INC  
 Transporter Country: USA  
 Transporter Phone: Not reported  
 Trans 2 Date: 02/27/2008

**DONCASTERS NEW ENGLAND AIRFOIL DIV (Continued)**

S104253875

Trans 2 EPA ID: OHD009865825  
 Trans 2 Name: DART TRUCKING CO INC  
 Trans 2 Address: Not reported  
 Trans 2 City,St,Zip: CT  
 Trans 2 Country: USA  
 Trans 2 Phone: Not reported  
 EPA ID: CTD059831479  
 Generator Phone: 8606771376  
 Generator Mailing Addr: 36 SPRING LANE  
 Generator Mailing Town: FARMINGTON  
 Generator Mailing State: CT  
 Generator Mailing Zip: 06032  
 Generator Mailing Country: USA  
 Special Handling: Not reported  
 Discrepancies: Not reported  
 Date Shipped: 02/21/2008  
 Date Received: 03/01/2008  
 Last modified date: 07/29/2010  
 Last modified by: DMG  
 Comments: Not reported

Waste:  
 Manifest No: NJA5064669  
 Year: 2005  
 Waste Occurrence: 1  
 UNNA: 2031  
 Hazard Class: 8  
 US Dot Description: RQ WASTE NITRIC ACID SOLUTION 8 UN2031  
 No of Containers: 001  
 Container Type: DM  
 Quantity: 457  
 Weight/Volume: P  
 Additional Description: Not reported  
 Handling Code: Not reported  
 Date Record Was Last Modified: 2005-07-20 00:00:00  
 DEO Who Last Modified Record: DPW

Waste CD:  
 Manifest No: NJA5064669  
 Year: 2005  
 Waste Occurrence: 1  
 EPA Waste Code: D002  
 Recycled Waste?: False  
 Date Record Was Last Modified: 2005-07-20 00:00:00  
 DEO Who Last Modified Record: DPW

Detail:  
 Year: 2005  
 Manifest ID: NJA5064669  
 TSDF EPA ID: KYD053348108  
 TSDF Name: SAFETY-KLEEN SYSTEMS, INC.  
 TSDF Address: 3700 LAGRANGE ROAD  
 TSDF City,St,Zip: SMITHFIELD, KY 40068  
 TSDF Country: USA  
 TSDF Telephone: Not reported

**DONCASTERS NEW ENGLAND AIRFOIL DIV (Continued)**

S104253875

Transport Date: 06/02/2005  
 Transporter EPA ID: TXR000050930  
 Transporter Name: SAFETY-KLEEN SYSTEMS, INC  
 Transporter Country: USA  
 Transporter Phone: Not reported  
 Trans 2 Date: 06/15/2005  
 Trans 2 EPA ID: NJD986607380  
 Trans 2 Name: MAUMEE EXPRESS INC  
 Trans 2 Address: Not reported  
 Trans 2 City,St,Zip: CT  
 Trans 2 Country: USA  
 Trans 2 Phone: Not reported  
 EPA ID: CTD059831479  
 Generator Phone: 8606771376  
 Generator Mailing Addr: 36 SPRING LN  
 Generator Mailing Town: FARMINGTON  
 Generator Mailing State: CT  
 Generator Mailing Zip: 06032  
 Generator Mailing Country: USA  
 Special Handling: Not reported  
 Discrepancies: Not reported  
 Date Shipped: 06/02/2005  
 Date Received: 07/06/2005  
 Last modified date: 07/20/2005  
 Last modified by: DPW  
 Comments: Not reported

Waste:  
 Manifest No: MAQ788000  
 Year: 2004  
 Waste Occurrence: 1  
 UNNA: 3082  
 Hazard Class: 9  
 US Dot Description: HAZARDOUS WASTE, LIQUID, N.O.S.  
 No of Containers: 001  
 Container Type: DF  
 Quantity: 6  
 Weight/Volume: G  
 Additional Description: Not reported  
 Handling Code: Not reported  
 Date Record Was Last Modified: 2004-05-28 00:00:00  
 DEO Who Last Modified Record: IG

Manifest No: MAQ788000  
 Year: 2004  
 Waste Occurrence: 2  
 UNNA: Not reported  
 Hazard Class: Not reported  
 US Dot Description: USED CLEANING COMPOUNDS, N.O.I.B.N.  
 No of Containers: 013  
 Container Type: DM  
 Quantity: 221  
 Weight/Volume: G  
 Additional Description: Not reported  
 Handling Code: Not reported  
 Date Record Was Last Modified: 2004-05-28 00:00:00

**DONCASTERS NEW ENGLAND AIRFOIL DIV (Continued)**

S104253875

DEO Who Last Modified Record: IG  
 Waste CD:  
 Manifest No: MAQ788000  
 Year: 2004  
 Waste Occurrence: 1  
 EPA Waste Code: D039  
 Recycled Waste?: False  
 Date Record Was Last Modified: 2004-05-28 00:00:00  
 DEO Who Last Modified Record: IG

Detail:  
 Year: 2004  
 Manifest ID: MAQ788000  
 TSDF EPA ID: MAD096287354  
 TSDF Name: SAFETY-KLEEN SYSTEMS INC  
 TSDF Address: 224 EAST MAIN ST  
 TSDF City,St,Zip: W BROOKFIELD, MA 01585  
 TSDF Country: USA  
 TSDF Telephone: Not reported  
 Transport Date: 02/28/2004  
 Transporter EPA ID: TXR000050930  
 Transporter Name: SAFETY-KLEEN SYSTEMS INC  
 Transporter Country: USA  
 Transporter Phone: Not reported  
 Trans 2 Date: Not reported  
 Trans 2 EPA ID: Not reported  
 Trans 2 Name: Not reported  
 Trans 2 Address: Not reported  
 Trans 2 City,St,Zip: CT  
 Trans 2 Country: USA  
 Trans 2 Phone: Not reported  
 EPA ID: CTD059831479  
 Generator Phone: 8606771376  
 Generator Mailing Addr: 36 SPRING LANE  
 Generator Mailing Town: FARMINGTON  
 Generator Mailing State: CT  
 Generator Mailing Zip: 06032  
 Generator Mailing Country: USA  
 Special Handling: Not reported  
 Discrepancies: Not reported  
 Date Shipped: 02/26/2004  
 Date Received: 02/27/2004  
 Last modified date: 05/28/2004  
 Last modified by: IG  
 Comments: Not reported

Waste:  
 Manifest No: Not reported  
 Year: Not reported  
 Waste Occurrence: Not reported  
 UNNA: Not reported  
 Hazard Class: Not reported  
 US Dot Description: Not reported  
 No of Containers: Not reported

**DONCASTERS NEW ENGLAND AIRFOIL DIV (Continued)**

S104253875

Container Type: Not reported  
 Quantity: Not reported  
 Weight/Volume: Not reported  
 Additional Description: Not reported  
 Handling Code: Not reported  
 Date Record Was Last Modified: Not reported  
 DEO Who Last Modified Record: Not reported

Waste CD:  
 Manifest No: MAQ430671  
 Year: 2003  
 Waste Occurrence: 1  
 EPA Waste Code: D039  
 Recycled Waste?: False  
 Date Record Was Last Modified: 2004-04-27 00:00:00  
 DEO Who Last Modified Record: IG

**Detail:**

Year: 2003  
 Manifest ID: MAQ430671  
 TSDF EPA ID: MAQ096287364  
 TSDF Name: SAFETY-KLEEN SYSTEMS INC  
 TSDF Address: 224 EAST MAIN ST  
 TSDF City,St,Zip: W BROOKFIELD, MA 01585  
 TSDF Country: USA  
 TSDF Telephone: Not reported  
 Transport Date: 03/27/2003  
 Transporter EPA ID: TXR000050930  
 Transporter Name: SAFETY-KLEEN SYS INC  
 Transporter Country: USA  
 Transporter Phone: Not reported  
 Trans 2 Date: Not reported  
 Trans 2 EPA ID: Not reported  
 Trans 2 Name: Not reported  
 Trans 2 Address: Not reported  
 Trans 2 City,St,Zip: CT  
 Trans 2 Country: USA  
 Trans 2 Phone: Not reported  
 EPA ID: CTD059831479  
 Generator Phone: 8606771376  
 Generator Mailing Addr: 36 SPRING LN  
 Generator Mailing Town: FARMINGTON  
 Generator Mailing State: CT  
 Generator Mailing Zip: 06032  
 Generator Mailing Country: USA  
 Special Handling: Not reported  
 Discrepancies: Not reported  
 Date Shipped: 03/27/2003  
 Date Received: 03/29/2003  
 Last modified date: 04/27/2004  
 Last modified by: IG  
 Comments: Not reported

**Waste:**

Manifest No: S00762337

**DONCASTERS NEW ENGLAND AIRFOIL DIV (Continued)**

S104253875

Year: 2002  
 Waste Occurrence: 1  
 UNNA: 3077  
 Hazard Class: 9  
 US Dot Description: HAZARDOUS WASTE, SOLID, N.O.S.  
 No of Containers: 001  
 Container Type: DM  
 Quantity: 228  
 Weight/Volume: P  
 Additional Description: Not reported  
 Handling Code: Not reported  
 Date Record Was Last Modified: 2004-04-27 00:00:00  
 DEO Who Last Modified Record: IG

**Waste CD:**

Manifest No: S00762337  
 Year: 2002  
 Waste Occurrence: 1  
 EPA Waste Code: D007  
 Recycled Waste?: False  
 Date Record Was Last Modified: 2004-04-27 00:00:00  
 DEO Who Last Modified Record: IG

**Detail:**

Year: 2002  
 Manifest ID: S00762337  
 TSDF EPA ID: TXD077603371  
 TSDF Name: SAFETY-KLEEN SYSTEMS INC  
 TSDF Address: 1722 COOPER CREEK RD  
 TSDF City,St,Zip: DENTON, TX 76208  
 TSDF Country: USA  
 TSDF Telephone: Not reported  
 Transport Date: 09/27/2002  
 Transporter EPA ID: SCR000075150  
 Transporter Name: SAFETY-KLEEN SYSTEMS INC  
 Transporter Country: USA  
 Transporter Phone: Not reported  
 Trans 2 Date: 10/07/2002  
 Trans 2 EPA ID: M00095038998  
 Trans 2 Name: TRI STATE MOTOR TRANSIT CO  
 Trans 2 Address: Not reported  
 Trans 2 City,St,Zip: CT  
 Trans 2 Country: USA  
 Trans 2 Phone: Not reported  
 EPA ID: CTD059831479  
 Generator Phone: 8606771376  
 Generator Mailing Addr: 36 SPRING LN  
 Generator Mailing Town: FARMINGTON  
 Generator Mailing State: CT  
 Generator Mailing Zip: 06032  
 Generator Mailing Country: USA  
 Special Handling: Not reported  
 Discrepancies: Not reported  
 Date Shipped: 09/27/2002  
 Date Received: 10/09/2002  
 Last modified date: 04/27/2004

**DONCASTERS NEW ENGLAND AIRFOIL DIV (Continued)**

S104253875

Last modified by: IG  
 Comments: Not reported

**Waste:**

Manifest No: PAG206512  
 Year: 2001  
 Waste Occurrence: 1  
 UNNA: 2809  
 Hazard Class: 8  
 US Dot Description: WASTE MERCURY 8 UN2809 PG III CONTAINED  
 No of Containers: 002  
 Container Type: CF  
 Quantity: 42  
 Weight/Volume: P  
 Additional Description: Not reported  
 Handling Code: Not reported  
 Date Record Was Last Modified: 2004-04-27 00:00:00  
 DEO Who Last Modified Record: IG

**Waste CD:**

Manifest No: PAG206512  
 Year: 2001  
 Waste Occurrence: 1  
 EPA Waste Code: D099  
 Recycled Waste?: False  
 Date Record Was Last Modified: 2004-04-27 00:00:00  
 DEO Who Last Modified Record: IG

**Detail:**

Year: 2001  
 Manifest ID: PAG206512  
 TSDF EPA ID: PAD987367216  
 TSDF Name: ADVANCED ENV RECYCLING CORP LLC  
 TSDF Address: 2591 MITCHELL AVE  
 TSDF City,St,Zip: ALLENTOWN, PA 18103  
 TSDF Country: USA  
 TSDF Telephone: Not reported  
 Transport Date: 03/01/2001  
 Transporter EPA ID: SCR000075150  
 Transporter Name: SAFETY-KLEEN SYSTEMS INC  
 Transporter Country: USA  
 Transporter Phone: Not reported  
 Trans 2 Date: 03/01/2001  
 Trans 2 EPA ID: SCR000074591  
 Trans 2 Name: SAFETY-KLEEN (TG) INC  
 Trans 2 Address: Not reported  
 Trans 2 City,St,Zip: CT  
 Trans 2 Country: USA  
 Trans 2 Phone: Not reported  
 EPA ID: CTD059831479  
 Generator Phone: 8606771376  
 Generator Mailing Addr: 36 SPRING LN  
 Generator Mailing Town: FARMINGTON  
 Generator Mailing State: CT  
 Generator Mailing Zip: 06032

**DONCASTERS NEW ENGLAND AIRFOIL DIV (Continued)**

S104253875

Generator Mailing Country: USA  
 Special Handling: Not reported  
 Discrepancies: Not reported  
 Date Shipped: 03/01/2001  
 Date Received: 03/09/2001  
 Last modified date: 04/27/2004  
 Last modified by: IG  
 Comments: Not reported

**Waste:**

Manifest No: MAM273113  
 Year: 2000  
 Waste Occurrence: 1  
 UNNA: 3266  
 Hazard Class: 8  
 US Dot Description: corrosive liquid acid, inorganic nos  
 No of Containers: 001  
 Container Type: DF  
 Quantity: 50  
 Weight/Volume: P  
 Additional Description: Not reported  
 Handling Code: Not reported  
 Date Record Was Last Modified: 2004-04-27 00:00:00  
 DEO Who Last Modified Record: IG

**Manifest No:**

Manifest No: MAM273113  
 Year: 2000  
 Waste Occurrence: 2  
 UNNA: 3266  
 Hazard Class: 8  
 US Dot Description: corrosive liquid basic, inorganic nos  
 No of Containers: 001  
 Container Type: DF  
 Quantity: 8  
 Weight/Volume: P  
 Additional Description: Not reported  
 Handling Code: Not reported  
 Date Record Was Last Modified: 2004-04-27 00:00:00  
 DEO Who Last Modified Record: IG

**Manifest No:**

Manifest No: MAM273113  
 Year: 2000  
 Waste Occurrence: 3  
 UNNA: 1950  
 Hazard Class: 2.1  
 US Dot Description: aerosols  
 No of Containers: 001  
 Container Type: DF  
 Quantity: 40  
 Weight/Volume: P  
 Additional Description: Not reported  
 Handling Code: Not reported  
 Date Record Was Last Modified: 2004-04-27 00:00:00  
 DEO Who Last Modified Record: IG

DONCASTERS NEW ENGLAND AIRFOIL DIV (Continued)

S104253875

Waste CD:  
Manifest No: MAM273113  
Year: 2000  
Waste Occurrence: 1  
EPA Waste Code: D002  
Recycled Waste?: False  
Date Record Was Last Modified: 2004-04-27 00:00:00  
DEO Who Last Modified Record: IG

Manifest No: MAM273113  
Year: 2000  
Waste Occurrence: 2  
EPA Waste Code: D002  
Recycled Waste?: False  
Date Record Was Last Modified: 2004-04-27 00:00:00  
DEO Who Last Modified Record: IG

Manifest No: MAM273113  
Year: 2000  
Waste Occurrence: 3  
EPA Waste Code: D001  
Recycled Waste?: False  
Date Record Was Last Modified: 2004-04-27 00:00:00  
DEO Who Last Modified Record: IG

Detail:  
Year: 2000  
Manifest ID: MAM273113  
TSDF EPA ID: MAD000604447  
TSDF Name: LAIDLAW ENVIRONMENTAL SERVICES (NORTHEAST INC)  
TSDF Address: 300 CANAL ST  
TSDF City,St,Zip: LAWRENCE, MA 01845  
TSDF Country: USA  
TSDF Telephone: Not reported  
Transport Date: 03/13/2000  
Transporter EPA ID: SCR00074591  
Transporter Name: SAFETY-KLEEN TG INC  
Transporter Country: USA  
Transporter Phone: Not reported  
Trans 2 Date: Not reported  
Trans 2 EPA ID: Not reported  
Trans 2 Name: Not reported  
Trans 2 Address: Not reported  
Trans 2 City,St,Zip: CT  
Trans 2 Country: USA  
Trans 2 Phone: Not reported  
EPA ID: CTD059831479  
Generator Phone: 2036771376  
Generator Mailing Addr: 36 SPRING LN  
Generator Mailing Town: FARMINGTON  
Generator Mailing State: CT  
Generator Mailing Zip: 06032  
Generator Mailing Country: USA  
Special Handling: Not reported  
Discrepancies: No  
Date Shipped: 03/13/2000

DONCASTERS NEW ENGLAND AIRFOIL DIV (Continued)

S104253875

Date Received: 03/14/2000  
Last modified date: 04/27/2004  
Last modified by: IG  
Comments: Not reported

Waste:  
Manifest No: PAE7922946  
Year: 1999  
Waste Occurrence: 1  
UNNA: 2809  
Hazard Class: 8  
US Dot Description: WASTE MERCURY 8 UN2809 PG III CONTAINED  
No of Containers: 003  
Container Type: CF  
Quantity: 120  
Weight/Volume: P  
Additional Description: Not reported  
Handling Code: Not reported  
Date Record Was Last Modified: 2004-04-26 00:00:00  
DEO Who Last Modified Record: IG

Waste CD:  
Manifest No: PAE7922946  
Year: 1999  
Waste Occurrence: 1  
EPA Waste Code: D009  
Recycled Waste?: False  
Date Record Was Last Modified: 2004-04-26 00:00:00  
DEO Who Last Modified Record: IG

Detail:  
Year: 1999  
Manifest ID: PAE7922946  
TSDF EPA ID: PAD987367216  
TSDF Name: ADVANCED ENVIRON RECYCLING CORP LLC  
TSDF Address: 2591 MITCHELL AVE  
TSDF City,St,Zip: ALLENTOWN, PA 18103  
TSDF Country: USA  
TSDF Telephone: Not reported  
Transport Date: 08/26/1999  
Transporter EPA ID: ILD984908202  
Transporter Name: SAFETY-KLEEN SYSTEMS INC  
Transporter Country: USA  
Transporter Phone: Not reported  
Trans 2 Date: 08/29/1999  
Trans 2 EPA ID: SCD987574647  
Trans 2 Name: LAIDLAW ENVIRONMENTAL SERVICES (TRANSPORTER)  
Trans 2 Address: Not reported  
Trans 2 City,St,Zip: CT  
Trans 2 Country: USA  
Trans 2 Phone: Not reported  
EPA ID: CTD059831479  
Generator Phone: 8606771376  
Generator Mailing Addr: 36 SPR  
Generator Mailing Town: FARMINGTON

DONCASTERS NEW ENGLAND AIRFOIL DIV (Continued)

S104253875

Generator Mailing State: CT  
Generator Mailing Zip: 06032  
Generator Mailing Country: USA  
Special Handling: Not reported  
Discrepancies: No  
Date Shipped: 08/26/1999  
Date Received: 08/26/1999  
Last modified date: 04/26/2004  
Last modified by: IG  
Comments: Not reported

Waste:  
Manifest No: NJA3017187  
Year: 1998  
Waste Occurrence: 1  
UNNA: 1263  
Hazard Class: 3  
US Dot Description: RQ WASTE PAINT RELATED MATERIAL  
No of Containers: 001  
Container Type: DM  
Quantity: 403  
Weight/Volume: P  
Additional Description: Not reported  
Handling Code: Not reported  
Date Record Was Last Modified: 2004-04-26 00:00:00  
DEO Who Last Modified Record: IG

Waste CD:  
Manifest No: NJA3017187  
Year: 1998  
Waste Occurrence: 1  
EPA Waste Code: F003  
Recycled Waste?: False  
Date Record Was Last Modified: 2004-04-26 00:00:00  
DEO Who Last Modified Record: IG

Detail:  
Year: 1998  
Manifest ID: NJA3017187  
TSDF EPA ID: NJD002182897  
TSDF Name: SAFETY-KLEEN SYSTEMS INC  
TSDF Address: 1200 SYLVAN ST  
TSDF City,St,Zip: LINDEN, NJ 07036  
TSDF Country: USA  
TSDF Telephone: Not reported  
Transport Date: 12/17/1998  
Transporter EPA ID: ILD984908202  
Transporter Name: SAFETY-KLEEN SYSTEMS INC  
Transporter Country: USA  
Transporter Phone: Not reported  
Trans 2 Date: 12/21/1998  
Trans 2 EPA ID: SCD987574647  
Trans 2 Name: SAFETY-KLEEN (TG), INC.  
Trans 2 Address: Not reported  
Trans 2 City,St,Zip: CT

DONCASTERS NEW ENGLAND AIRFOIL DIV (Continued)

S104253875

Trans 2 Country: USA  
Trans 2 Phone: Not reported  
EPA ID: CTD059831479  
Generator Phone: 8606771376  
Generator Mailing Addr: 36 SPRING LN  
Generator Mailing Town: FARMINGTON  
Generator Mailing State: CT  
Generator Mailing Zip: 06032  
Generator Mailing Country: USA  
Special Handling: Not reported  
Discrepancies: Not reported  
Date Shipped: 12/17/1998  
Date Received: 12/29/1998  
Last modified date: 04/26/2004  
Last modified by: IG  
Comments: Not reported

SPILLS:  
Year of Database: 1998  
Case Number: 9804889  
Who Took Spill: 917  
Assigned To: 0  
Report Date: 07/28/1998  
Report Time: 10:54:00  
Date Release: 07/28/1998  
Time Responded: Not reported  
Reported By: JUSTIN PEACH  
Phone: 860 3454578  
Representing: MARIN ENV.  
Terminated: YES  
Recovd (Total): 0  
Total (Water): 0  
Facility Status: CLOSED  
Continuous Spill: False  
Released Substance: WASTE OIL  
City: 0 (Gallons)  
Emergency Measure: ns  
Water Body: NA  
Discharger: DONCASTERS INC.  
Telephone: 860 6771376  
Responsible Party: YES  
RP Address 1: Not reported  
RP City,St,Zip: CT  
Historic: False  
Waterbody: False  
Time Stamp: 1998-07-28 10:58:50  
Sr Inspector: EMANUELSON, BRIAN  
At Inspector: Not reported  
User Stamp: Not reported  
Comments: Not reported  
Action: Soil Removed  
Other Action: Not reported  
Agency ID: DEP  
Other Agency: Not reported  
DEP Bureau: BUREAU OF WASTE MANAGEMENT  
DEP Agency: OIL AND CHEMICAL SPILL RESPONSE



DONCASTERS NEW ENGLAND AIRFOIL DIV (Continued)

S104253875

Cause ID: Overfill
Other Cause: Not reported
Media ID: Ground Surface
Other Media: Not reported
Release Type: petroleum
Other Release: Not reported
Waterbody: Other
Other Wtrbody: na

CT AUL:

Facility ID: 1766
Site Description: Not reported
Status: Certificate of Title Received
X Coordinate: 966217
Y Coordinate: 917727
REM Location ID: 327
Counter ID: 15
DEP Staff Assigned: Maurice Hamel
LEP Lead: False
LEP Program: Not reported
Map Link: Not reported
Date Release Exp First: Not reported
Date Release Exp Second: Not reported
Date Release Exp Third: Not reported
How did the ELUR change the use of the property: No change, industrial/commercial before and after
Date 1st Waiver Request Received: Not reported
Date of DEP Comments On The 1st Waiver Request: Not reported
Date Complete 1st Waiver Request Assembled: Not reported
Date 2nd Waiver Request Received: Not reported
Date of DEP Comments On The 2nd Waiver Request: Not reported
Date Complete 2nd Waiver Request Assembled: Not reported
Date 3rd Waiver Request Received: Not reported
Date of DEP Comments On The 3rd Waiver Request: Not reported
Date Complete 3rd Waiver Request Assembled: Not reported
Date of Approval of 3rd Waiver Request: Not reported
Date 1st ELUR received for review: Not reported
Date of DEP comments for 1st ELUR: Not reported
Date Complete Package for 1st ELUR Assembled: 06/02/1999
Date 1st ELUR Approved by Commissioner: 06/28/1999
Date 1st ELUR Received by Grantor: Not reported
Date 1st ELUR Executed by Grantor: Not reported
Date 2nd ELUR Received for Review: Not reported
Date of DEP comments for 2nd ELUR: Not reported
Date Complete Package for 2nd ELUR Assembled: Not reported
Date 2nd ELUR Approved by Commissioner: Not reported
Date 2nd ELUR Received by Grantor: Not reported
Date 2nd ELUR Executed by Grantor: Not reported
Date 3rd ELUR Received For Review: Not reported
Date of DEP Comments For Third ELUR: Not reported
Date Complete Package For Third ELUR Assembled: Not reported
Date Third Decision Document Approved by Commissioner: Not reported
Date Third ELUR Received by Grantor: Not reported
Date Third ELUR Executed by Grantor: Not reported
Date 1st ELUR Recorded On The Land Records: 02/22/2000
Date 2nd ELUR Recorded On The Land Records: Not reported
Date 3rd ELUR Recorded On The Land Records: Not reported
Date 1st Certificate of Title Was Received: 03/16/2000

DONCASTERS NEW ENGLAND AIRFOIL DIV (Continued)

S104253875

Date 2nd Certificate of Title Was Received: Not reported
Date 3rd Certificate of Title Was Received: Not reported
Date Request For 1st ELUR Release Request Received: Not reported
Date of DEP Comments on the First ELUR Release Request: Not reported
Date of Complete Application For 1st ELUR Release Assembled: Not reported
Date Request For Second ELUR Release Request Received: Not reported
Date of DEP comments on the 2nd ELUR Release Request: Not reported
Date of Complete Application for 2nd ELUR Release Assembled: Not reported
Date Request for Third ELUR Release Request Received: Not reported
Date of DEP Comments on the third ELUR Release Request: Not reported
Date of Complete Application for 3rd ELUR Release Assembled: Not reported
Date of the 1st Release From the ELUR Approved: Not reported
Date of the 2nd Release From the ELUR Approved: Not reported
Date of the 3rd Release From the ELUR Approved: Not reported
Was the 1st Release Recorded on the Land Records: False
Was the 2nd Release Recorded on the Land Records: False
Was the 3rd Release Recorded on the Land Records: False
Date the 1st Release Recorded on the Land Records: Not reported
Date the 2nd Release Recorded on the Land Records: Not reported
Date Request for 1st ELUR Restoration Request Received: Not reported
Date of DEP comments on the 1st ELUR Restoration Request: Not reported
Date the 1st ELUR Was Restored: Not reported
Date Request For 2nd ELUR Restoration Request Received: Not reported
Date of DEP Comments on the 2nd ELUR Restoration Request: Not reported
Date the 2nd ELUR Restoration Request Was Complete: Not reported
Date the 2nd ELUR was Restored: Not reported
Date Request for 3rd ELUR Restoration Request Received: Not reported
Date of DEP Comments on the 3rd ELUR Restoration Request: Not reported
Date the 3rd ELUR Restoration Request Was Complete: Not reported
Date the 3rd ELUR Was Restored: Not reported
Was the 1st Restoration Recorded on the Land Records: False
Was the 2nd Restoration Recorded on the Land Records: False
Was the 3rd Restoration Recorded on the Land Records: Not reported
Date the 1st Restoration Recorded on the Land Records: Not reported
Date the 2nd Restoration Recorded on the Land Records: Not reported
Date the 3rd Restoration Recorded on the Land Records: Not reported
Date of NOV: Not reported
Date NOV in Compliance: Not reported
Name of Contact Person for ELUR: Ken Money
Contact Firm: INCO
Contact Address: Park 90 West-Plaza Two
Contact City/State/Zip: Saddle Brook, NJ 07663
Request For Waiver Of Subordination Agreement Status: No request made
Direct Exposure Inaccessible Soil 22a-133k-2 B 3: True
Pollutant Mobility Criteria Environ Soils 22a-133k-2 C 4 B: True
Prevent Disturbance Of Engineered Control 22a-133k-2 F 2 B Iv: False
NOV Number: Not reported
Reason for NOV: Not reported
Other Enforcement Action: Not reported
More Than One ELUR For Site: False
ELUR Covers All/Part Of Property?: ELUR for part or parts of the property
Direct Exposure PCBs Industrial Use Only 22a-133k-2 B 2 B: False
Use Ind Groundwater Volatilization Criteria 22a-133k-3 C 2: False
Use Ind Soil Gas Volatilization Criteria 22a-133k-3 C 3 A: False
Pot Gw Vol Criteria Exceed ELUR No Bldg Const 22a-133k-3 C 5 A: False
Tech Impact Of GW Remediation 22a-133k-3 E 2 C: False
ELUR Prior To Reqs: False

DONCASTERS NEW ENGLAND AIRFOIL DIV (Continued)

S104253875

ENFORCEMENT:
Enforcement Action ID: NOVWRIN07016
Enforcement Type Code: NOV
Program Id: SEWR
Enforcement Action Date: 4/16/2007 12:00AM
Penalty Amount: Not reported
Sep Amt: Not reported
Bureau Name: BUREAU OF WATER MANAGEMENT
Program: Not reported
Status: Not reported
Date of Discovery: Not reported
Resolution Date: Not reported
Resolution Type: Not reported
Staff: Not reported
ENF Action Comment: Not reported
Number Violations: Not reported
Civil Penalty: Not reported
SEP Description: Not reported
Associated Els: Not reported
Client Affiliation Type: Not reported
Affiliation Name: Not reported
Affiliation Address Line 1: Not reported
Affiliation Address Line 2: Not reported
Affiliation City/State/Zip: Not reported
Contact Title: Not reported
Contact Name: Not reported
Contact EMail: Not reported
Enforcement Action ID: HW-1135
Enforcement Type Code: NOV
Program Id: HWENF
Enforcement Action Date: 12/21/2000 12:00AM
Penalty Amount: Not reported
Sep Amt: Not reported
Bureau Name: BUREAU OF WASTE MANAGEMENT
Program: Not reported
Status: Not reported
Date of Discovery: Not reported
Resolution Date: Not reported
Resolution Type: Not reported
Staff: Not reported
ENF Action Comment: Not reported
Number Violations: Not reported
Civil Penalty: Not reported
SEP Description: Not reported
Associated Els: Not reported
Client Affiliation Type: Not reported
Affiliation Name: Not reported
Affiliation Address Line 1: Not reported
Affiliation Address Line 2: Not reported
Affiliation City/State/Zip: Not reported
Contact Title: Not reported
Contact Name: Not reported
Contact EMail: Not reported

NPDES:

DONCASTERS NEW ENGLAND AIRFOIL DIV (Continued)

S104253875

Town Id: 52
Company Name: DONCASTERS, NEW ENGLAND AIRFOIL PRODUCTS, DIV.
Permit Number: CS1000243
Permit Issued Date: 11/21/1997
Permit Expiration Date: 10/01/2002
Application Received Date: 11/04/1997
Affiliation Type: Not reported
Permit EI Type: Not reported
App Id: Not reported
Site Address Description: Not reported
Site Address Line 2: Not reported
Permit Description: Not reported
Status: Not reported
Affiliate Address Line 1: Not reported
Affiliate Address Line 2: Not reported
Affiliate City/State/Zip: Not reported
Contact Name: Not reported
Contact Title: Not reported
Contact EMail: Not reported
Town Id: 52
Company Name: DONCASTERS INCORPORATED
Permit Number: SP0001384
Permit Issued Date: 11/04/1998
Permit Expiration Date: 02/04/2004
Application Received Date: 08/18/1998
Affiliation Type: Not reported
Permit EI Type: Not reported
App Id: Not reported
Site Address Description: Not reported
Site Address Line 2: Not reported
Permit Description: Not reported
Status: Not reported
Affiliate Address Line 1: Not reported
Affiliate Address Line 2: Not reported
Affiliate City/State/Zip: Not reported
Contact Name: Not reported
Contact Title: Not reported
Contact EMail: Not reported
Town Id: 52
Company Name: NEW ENGLAND AIRFOIL PRODUCTS DIVISI
Permit Number: SP0001384
Permit Issued Date: 02/04/1994
Permit Expiration Date: 02/04/2004
Application Received Date: 06/13/1990
Affiliation Type: Not reported
Permit EI Type: Not reported
App Id: Not reported
Site Address Description: Not reported
Site Address Line 2: Not reported
Permit Description: Not reported
Status: Not reported
Affiliate Address Line 1: Not reported
Affiliate Address Line 2: Not reported
Affiliate City/State/Zip: Not reported
Contact Name: Not reported

**DONCASTERS NEW ENGLAND AIRFOIL DIV (Continued)**

S104253875

Contact Title: Not reported  
 Contact EMail: Not reported

Town Id: 52  
 Company Name: DONCASTER'S INC.  
 Permit Number: SP0001384  
 Permit Issued Date: 11/04/1998  
 Permit Expiration Date: 02/04/2004  
 Application Received Date: 08/18/1998  
 Affiliation Type: Not reported  
 Permit EI Type: Not reported  
 App Id: Not reported  
 Site Address Description: Not reported  
 Site Address Line 2: Not reported  
 Permit Description: Not reported  
 Status: Not reported  
 Affiliate Address Line 1: Not reported  
 Affiliate Address Line 2: Not reported  
 Affiliate City/State/Zip: Not reported  
 Contact Name: Not reported  
 Contact Title: Not reported  
 Contact EMail: Not reported

Town Id: 52  
 Company Name: DONCASTER, NEW ENGLAND AIRCRAFT DIV  
 Permit Number: GSI000243  
 Permit Issued Date: 11/21/1997  
 Permit Expiration Date: 10/01/2002  
 Application Received Date: 11/04/1997  
 Affiliation Type: Not reported  
 Permit EI Type: Not reported  
 App Id: Not reported  
 Site Address Description: Not reported  
 Site Address Line 2: Not reported  
 Permit Description: Not reported  
 Status: Not reported  
 Affiliate Address Line 1: Not reported  
 Affiliate Address Line 2: Not reported  
 Affiliate City/State/Zip: Not reported  
 Contact Name: Not reported  
 Contact Title: Not reported  
 Contact EMail: Not reported

Town Id: 52  
 Company Name: INCO ENGINEERED PRODUCTS  
 Permit Number: CT0023779  
 Permit Issued Date: Not reported  
 Permit Expiration Date: Not reported  
 Application Received Date: 06/13/1990  
 Affiliation Type: Not reported  
 Permit EI Type: Not reported  
 App Id: Not reported  
 Site Address Description: Not reported  
 Site Address Line 2: Not reported  
 Permit Description: Not reported  
 Status: Not reported  
 Affiliate Address Line 1: Not reported

**DONCASTERS NEW ENGLAND AIRFOIL DIV (Continued)**

S104253875

Affiliate Address Line 2: Not reported  
 Affiliate City/State/Zip: Not reported  
 Contact Name: Not reported  
 Contact Title: Not reported  
 Contact EMail: Not reported

Town Id: 52  
 Company Name: NEW ENGLAND AIRCRAFT DIV OF INCO ENG  
 Permit Number: CT0023779  
 Permit Issued Date: 05/20/1981  
 Permit Expiration Date: 05/20/1986  
 Application Received Date: 01/01/1981  
 Affiliation Type: Not reported  
 Permit EI Type: Not reported  
 App Id: Not reported  
 Site Address Description: Not reported  
 Site Address Line 2: Not reported  
 Permit Description: Not reported  
 Status: Not reported  
 Affiliate Address Line 1: Not reported  
 Affiliate Address Line 2: Not reported  
 Affiliate City/State/Zip: Not reported  
 Contact Name: Not reported  
 Contact Title: Not reported  
 Contact EMail: Not reported

Town Id: 52  
 Company Name: NEW ENGLAND AIRCRAFT PRODUCTS  
 Permit Number: CT0023094  
 Permit Issued Date: 10/05/1978  
 Permit Expiration Date: 10/05/1983  
 Application Received Date: 01/01/1978  
 Affiliation Type: Not reported  
 Permit EI Type: Not reported  
 App Id: Not reported  
 Site Address Description: Not reported  
 Site Address Line 2: Not reported  
 Permit Description: Not reported  
 Status: Not reported  
 Affiliate Address Line 1: Not reported  
 Affiliate Address Line 2: Not reported  
 Affiliate City/State/Zip: Not reported  
 Contact Name: Not reported  
 Contact Title: Not reported  
 Contact EMail: Not reported

Town Id: 52  
 Company Name: INCO ENGINEERED PRODUCTS, INC.  
 Permit Number: GSW000200  
 Permit Issued Date: 12/01/1992  
 Permit Expiration Date: 10/01/1997  
 Application Received Date: 12/01/1992  
 Affiliation Type: Not reported  
 Permit EI Type: Not reported  
 App Id: Not reported  
 Site Address Description: Not reported  
 Site Address Line 2: Not reported

**DONCASTERS NEW ENGLAND AIRFOIL DIV (Continued)**

S104253875

Permit Description: Not reported  
 Status: Not reported  
 Affiliate Address Line 1: Not reported  
 Affiliate Address Line 2: Not reported  
 Affiliate City/State/Zip: Not reported  
 Contact Name: Not reported  
 Contact Title: Not reported  
 Contact EMail: Not reported

Town Id: Not reported  
 Company Name: Not reported  
 Permit Number: SP0001384  
 Permit Issued Date: 02/16/2012  
 Permit Expiration Date: 02/15/2017  
 Application Received Date: Not reported  
 Affiliation Type: Permittee  
 Permit EI Type: Sewer Discharge  
 App Id: 201006101  
 Site Address Description: Not reported  
 Site Address Line 2: Not reported  
 Permit Description: Not reported  
 Status: Active  
 Affiliate Address Line 1: 36 SPRING LN  
 Affiliate Address Line 2: NEW ENGLAND AIRFOIL PRODUCTS DIVISION  
 Affiliate City/State/Zip: FARMINGTON, CT 06032-3140  
 Contact Name: RICH KRYSZTANOWICZ  
 Contact Title: Not reported  
 Contact EMail: rkrystanwicz@doncasters.com

Town Id: Not reported  
 Company Name: Not reported  
 Permit Number: GSI000243  
 Permit Issued Date: 10/01/2011  
 Permit Expiration Date: 09/30/2016  
 Application Received Date: Not reported  
 Affiliation Type: Permittee  
 Permit EI Type: Stormwater Industrial Activities - GP  
 App Id: 201103788  
 Site Address Description: Not reported  
 Site Address Line 2: Not reported  
 Permit Description: Not reported  
 Status: Active  
 Affiliate Address Line 1: 36 Spring Ln  
 Affiliate Address Line 2: PRECISION CASTINGS NEW ENGLAND  
 Affiliate City/State/Zip: Farmington, CT 06032-3140  
 Contact Name: RICH KRYSZTANOWICZ  
 Contact Title: Not reported  
 Contact EMail: rkrystanwicz@doncasters.com

CT Property:  
 Seller Name: Howmet Corp.  
 Buyer Name: Inco Engineered Products  
 Certifying Party: Not reported  
 Certifying Attention Person: Not reported  
 Title Of Certifying Person: Not reported  
 Certifying Person Address: Not reported  
 Certifying Person City,St,Zip: Not reported

**DONCASTERS NEW ENGLAND AIRFOIL DIV (Continued)**

S104253875

Property Transfer Forms: Form III (DEP-PERD-PTP-203) when a discharge, spillage, uncontrolled loss, seepage or filtration of hazardous waste has occurred at the parcel that has not been fully remediated or the environmental conditions at the parcel are unknown. The person signing the Form III certification agrees to investigate and remediate the site in accordance with the remediation standards. The statute does not require completion of remediation before the parcel is transferred. Any person submitting a Form III shall simultaneously submit a completed Environmental Condition Assessment Form (ECAFP)(DEP-PERD-PTP-200).

Date Received: 08/31/1990  
 Ackn Date: 01/15/1991  
 Determination Date: Not reported  
 LEP Verified/DEP Approval Date: Not reported  
 Rem Id: 1764  
 Remediation Location Id: 105  
 Date Entered: Not reported  
 Program: Property Transfer Program  
 GAO Site: True  
 Staff Full Name: Maurice Hamel  
 SuperDate: Not reported  
 Stage Of Project: Not reported  
 RP Level Of Activity: Not reported  
 RP Needed Level Of Activity: Not reported  
 Staff Level Of Activity: Not reported  
 Staff Needed Level Of Activity: Not reported  
 Public Interest: Not reported  
 PRP Cooperation: Not reported  
 Enforcement Status: Not reported  
 Level Of Complexity: Not reported  
 Complex Eng Or Sci: False  
 Complex Due To Public Involvement: False  
 Politically Complex: False  
 Complex Enforcement: False  
 Coordination With Other Bureaus: False  
 EPA Involvement: False  
 Staff Preference: Not reported  
 Readiness For Transfer: Not reported  
 Project Transfer Time: Not reported  
 Transfer Comments: Not reported  
 Staff As Of July 2000: Hamel Maurice  
 Initial Staff: MRH  
 Type Of Transfer: Not reported  
 Salutation: Not reported  
 Relationship To Transfer: Not reported  
 Audit Date: Not reported  
 Verif Type: Not reported  
 Audit Outcome: Not reported  
 GW: GB/GAA  
 Basin: Not reported  
 1st Payment: 4500  
 Pay Tag1: Not reported  
 2nd Payment: 0.00  
 Pay Tag2: Not reported  
 RTN: Not reported  
 Revised: Not reported  
 ECAF Received: Not reported

**DONCASTERS NEW ENGLAND AIRFOIL DIV (Continued)** **S104253875**

Old Determination Date: Not reported  
 Redetermination Date: Not reported  
 Previous Determination: Not reported  
 Monitoring option: Not reported  
 Postremedial monitoring: Not reported  
 Schedule Of I/R: Not reported  
 Schedule Overdue: Not reported  
 Aprvl Sched: Not reported  
 Yr 1 Report: Not reported  
 Yr 2 Report: Not reported  
 Report Overdue: Not reported  
 Ext Aprvl Sched: Not reported  
 License #: Not reported  
 Project Phase: Not reported  
 PT Comments: part of FIP - see tony b.  
 EPA Id Number: Not reported  
 GW Class: Not reported  
 SW Class: Not reported  
 AO/CO: Not reported  
 Water Lead(Y Or N): Not reported  
 Priority: Not reported  
 Project Status(A, I Or D): Not reported  
 Last Updated: Not reported  
 SR Comments: Not reported  
 Priority Or Work-Load: Not reported  
 Status: Not reported  
 Notes: Not reported  
 Special Project Name: Not reported  
 Special Project Comments: Not reported  
 DOT Project: Not reported  
 Pt Counter: Not reported  
 Project Complete: False  
 Project Inactive: False  
 Int Deposit #: Not reported  
 Deposit #: Not reported  
 Spill Case #: Not reported  
 Diversion Id: Not reported  
 Public Notice: Not reported  
 RAP Received: Not reported  
 RAP Approved: Not reported  
 Compliance Category: Not reported  
 Delete Record: False  
 ECAF Reviewed By: Not reported  
 Not Locatable: False  
 Primary Address: True  
 AKA Site Name: False  
 Primary Site Name: True  
 AKA Site Address: False  
 Lead: Not reported

Seller Name: Inco United States, Inc.  
 Buyer Name: Doncasters Plc  
 Certifying Party: Inco United States, Inc.  
 Certifying Attention Person: Not reported  
 Title Of Certifying Person: Not reported  
 Certifying Person Address: Not reported  
 Certifying Person City,St,Zip: Not reported

**DONCASTERS NEW ENGLAND AIRFOIL DIV (Continued)** **S104253875**

Property Transfer Forms: Form III (DEP-PERD-PTP-203) when a discharge, spillage, uncontrolled loss, seepage or filtration of hazardous waste has occurred at the parcel that has not been fully remediated or the environmental conditions at the parcel are unknown. The person signing the Form III certification agrees to investigate and remediate the site in accordance with the remediation standards. The statute does not require completion of remediation before the parcel is transferred. Any person submitting a Form III shall simultaneously submit a completed Environmental Condition Assessment Form (ECAF)(DEP-PERD-PTP-200).

Date Received: 03/05/1997  
 Askn Date: 03/20/1997  
 Determination Date: 04/16/1997  
 LEP Verified/DEP Approval Date: Not reported  
 Rem Id: 1766  
 Remediation Location Id: 105  
 Date Entered: Not reported  
 Program: Property Transfer Program  
 GAO Site: True  
 Staff Full Name: Maurice Hamel  
 SuperDate: Not reported  
 Stage Of Project: Not reported  
 RP Level Of Activity: Not reported  
 RP Needed Level Of Activity: Not reported  
 Staff Level Of Activity: Not reported  
 Staff Needed Level Of Activity: Not reported  
 Public Interest: Not reported  
 PRP Cooperation: Not reported  
 Enforcement Status: Not reported  
 Level Of Complexity: Not reported  
 Complex Eng Or Sci: False  
 Complex Due To Public Involvement: False  
 Politically Complex: False  
 Complex Enforcement: False  
 Coordination With Other Bureaus: False  
 EPA Involvement: False  
 Staff Preference: Not reported  
 Readiness For Transfer: Not reported  
 Project Transfer Time: Not reported  
 Transfer Comments: Not reported  
 Staff As Of July 2000: Hamel Maurice  
 Initial Staff: MRH  
 Type Of Transfer: Not reported  
 Salutation: Not reported  
 Relationship To Transfer: Not reported  
 Audit Date: Not reported  
 Verif Type: Not reported  
 Audit Outcome: Not reported  
 GV: GB/GA  
 Basin: Not reported  
 1st Payment: 2000  
 Pay Tag1: Not reported  
 2nd Payment: Not reported  
 Pay Tag2: Not reported  
 RTN: Not reported  
 Revised: Not reported  
 ECAF Received: Not reported

**DONCASTERS NEW ENGLAND AIRFOIL DIV (Continued)** **S104253875**

Old Determination Date: DEP-97/04/16  
 Redetermination Date: Not reported  
 Previous Determination: Not reported  
 Monitoring option: Not reported  
 Postremedial monitoring: Not reported  
 Schedule Of I/R: 1997-05-15 00:00:00  
 Schedule Overdue: Not reported  
 Aprvl Sched: 11/20/1997  
 Yr 1 Report: Not reported  
 Yr 2 Report: Not reported  
 Report Overdue: Not reported  
 Ext Aprvl Sched: Not reported  
 License #: Not reported  
 Project Phase: 6  
 PT Comments: Not reported  
 EPA Id Number: Not reported  
 GW Class: Not reported  
 SW Class: Not reported  
 AO/CO: Not reported  
 Water Lead(Y Or N): Not reported  
 Priority: Not reported  
 Project Status(A, I Or D): Not reported  
 Last Updated: Not reported  
 SR Comments: Not reported  
 Priority Or Work-Load: Not reported  
 Status: Not reported  
 Notes: Not reported  
 Special Project Name: Not reported  
 Special Project Comments: Not reported  
 DOT Project: Not reported  
 Pt Counter: Not reported  
 Project Complete: False  
 Project Inactive: False  
 Int Deposit #: Not reported  
 Deposit #: Not reported  
 Spill Case #: Not reported  
 Diversion Id: Not reported  
 Public Notice: Not reported  
 RAP Received: Not reported  
 RAP Approved: Not reported  
 Compliance Category: Not reported  
 Delete Record: False  
 ECAF Reviewed By: Not reported  
 Not Locatable: False  
 Primary Address: False  
 AKA Site Name: False  
 Primary Site Name: False  
 AKA Site Address: False  
 Lead: DEP

CPCS:  
 Site Type: Sites  
 Lust Status: Not reported  
 PTP Form: Not reported  
 Program: -1  
 Comments: Aka: New England Aircraft Product Division - Plant #1 In Operation  
 Since 1961, Inco Engineered Products, Inc, Doncaster Inc, New England

**DONCASTERS NEW ENGLAND AIRFOIL DIV (Continued)** **S104253875**

Airfoil Products Inc.Orders: Wcu 2208 Issued 1/7/77 Discharge W/o Permit Resolved 2/26/92, Hm-446  
 Inventory of Hazardous Waste Disposal Sites

Site Type Definition: Projects  
 Lust Status: Not reported  
 PTP Form: III  
 Program: Property Transfer Program  
 Comments: Projects  
 Site Type Definition: Property Transfer Form III

Site Type: Projects  
 Lust Status: Not reported  
 PTP Form: III  
 Program: Property Transfer Program  
 Comments: Projects  
 Site Type Definition: Property Transfer Form III

**A0252** **DONCASTERS NEW ENGLAND AIRFOIL** **CERCLIS** **1000112452**  
**ENE** **36 SPRING LN INDUSTRIAL PARK** **CORRACTS** **CTD059831479**  
**1/2-1** **FARMINGTON, CT 06032** **RCRA-CESQG**  
**0.898 mi.** **Site 3 of 3 in cluster AO** **NY MANIFEST**  
**Relative:** **2020 COR ACTION**  
**Lower** **US AIRS**

**Actual:** **233 ft.**

CERCLIS:  
 Site ID: 0101652  
 EPA ID: CTD059831479  
 Facility County: HARTFORD  
 Short Name: NEW ENGLAND AIRCRAFT PLAN  
 Congressional District: 06  
 IFMS ID: Not reported  
 SMSA Number: 3280  
 USGC Hydro Unit: 01090207  
 Federal Facility: Not a Federal Facility  
 DMNSN Number: 0.00000  
 Site Orphan Flag: N  
 RCRA ID: Y  
 USGS Quadrangle: Not reported  
 Site Int By Prog: Not reported  
 NFRAP Flag: Not reported  
 Parent ID: Not reported  
 RST Code: Not reported  
 EPA Region: 01  
 Classification: Not reported  
 Site Settings Code: Not reported  
 NPL Status: Not on the NPL  
 DMNSN Unit Code: Not reported  
 RBRAC Code: Not reported  
 RRsp Fed Agency Code: Not reported  
 Non NPL Status: Other Cleanup Activity: State-Lead Cleanup  
 Non NPL Status Date: 02/11/02  
 Site Fips Code: 09003  
 CC Concurrence Date: / /  
 CC Concurrence FY: Not reported  
 Alias EPA ID: Not reported  
 Site FUDS Flag: Not reported

MAP FINDINGS

DONCASTERS NEW ENGLAND AIRFOIL (Continued) 1000112452

CERCLIS Site Contact Name(s):  
 Contact ID: 13004278.00000  
 Contact Name: Not reported  
 Contact Tel: Not reported  
 Contact Title: Site Assessment Manager (SAM)  
 Contact Email: Not reported

CERCLIS Site Alias Name(s):  
 Alias ID: 101  
 Alias Name: TRANSAMERICA DELAVEL  
 Alias Address: SPRING LANE  
 FARMINGTON, CT 06032  
 Alias ID: 201  
 Alias Name: NEW ENGLAND AIRCRAFT PLANT #1  
 Alias Address: Not reported  
 HARTFORD, CT  
 Alias ID: 301  
 Alias Name: A.K.A. HOWMET CORPORATION  
 Alias Address: Not reported  
 CT  
 Alias Comments: Not reported  
 Site Description: CT DEP letter of 6-12-01 affirms that this site is being addressed by the state program. CT DEP letter of 6-12-01 affirms that this site is being addressed by the state program.

CERCLIS Assessment History:

Action Code: 001  
 Action: DISCOVERY  
 Date Started: / /  
 Date Completed: 03/16/88  
 Priority Level: Not reported  
 Operable Unit: SITEWIDE  
 Primary Responsibility: State, Fund Financed  
 Planning Status: Not reported  
 Urgency Indicator: Not reported  
 Action Anomaly: Not reported

Action Code: 001  
 Action: PRELIMINARY ASSESSMENT  
 Date Started: 03/01/88  
 Date Completed: 08/18/88  
 Priority Level: Low priority for further assessment  
 Operable Unit: SITEWIDE  
 Primary Responsibility: EPA Fund-Financed  
 Planning Status: Not reported  
 Urgency Indicator: Not reported  
 Action Anomaly: Not reported

Action Code: 001  
 Action: SITE INSPECTION  
 Date Started: / /  
 Date Completed: 07/26/90  
 Priority Level: Higher priority for further assessment  
 Operable Unit: SITEWIDE

MAP FINDINGS

DONCASTERS NEW ENGLAND AIRFOIL (Continued) 1000112452

Primary Responsibility: EPA Fund-Financed  
 Planning Status: Not reported  
 Urgency Indicator: Not reported  
 Action Anomaly: Not reported

Action Code: 001  
 Action: SITE REASSESSMENT  
 Date Started: / /  
 Date Completed: 08/02/01  
 Priority Level: Low priority for further assessment  
 Operable Unit: SITEWIDE  
 Primary Responsibility: EPA Fund-Financed  
 Planning Status: Not reported  
 Urgency Indicator: Not reported  
 Action Anomaly: Not reported

CORRACTS:

EPA ID: CTD059831479  
 EPA Region: 01  
 Area Name: ENTIRE FACILITY  
 Actual Date: 19930112  
 Action: CA050 - RFA Completed  
 NAICS Code(s): 333611 336412  
 Turbine and Turbine Generator Set Units Manufacturing  
 Aircraft Engine and Engine Parts Manufacturing  
 Original schedule date: Not reported  
 Schedule end date: Not reported

EPA ID: CTD059831479  
 EPA Region: 01  
 Area Name: ENTIRE FACILITY  
 Actual Date: 19930112  
 Action: CA070YE - RFA Determination Of Need For An RFI, RFI is Necessary  
 NAICS Code(s): 333611 336412  
 Turbine and Turbine Generator Set Units Manufacturing  
 Aircraft Engine and Engine Parts Manufacturing  
 Original schedule date: Not reported  
 Schedule end date: Not reported

EPA ID: CTD059831479  
 EPA Region: 01  
 Area Name: ENTIRE FACILITY  
 Actual Date: 20100804  
 Action: CA400 - Date For Remedy Selection (CM Imposed)  
 NAICS Code(s): 333611 336412  
 Turbine and Turbine Generator Set Units Manufacturing  
 Aircraft Engine and Engine Parts Manufacturing  
 Original schedule date: Not reported  
 Schedule end date: Not reported

EPA ID: CTD059831479  
 EPA Region: 01  
 Area Name: ENTIRE FACILITY

MAP FINDINGS

DONCASTERS NEW ENGLAND AIRFOIL (Continued) 1000112452

Actual Date: 20100804  
 Action: CA550RC  
 NAICS Code(s): 333611 336412  
 Turbine and Turbine Generator Set Units Manufacturing  
 Aircraft Engine and Engine Parts Manufacturing  
 Original schedule date: Not reported  
 Schedule end date: Not reported

EPA ID: CTD059831479  
 EPA Region: 01  
 Area Name: ENTIRE FACILITY  
 Actual Date: 19920917  
 Action: CA07594 - CA Prioritization, Facility or area was assigned a high corrective action priority  
 NAICS Code(s): 333611 336412  
 Turbine and Turbine Generator Set Units Manufacturing  
 Aircraft Engine and Engine Parts Manufacturing  
 Original schedule date: Not reported  
 Schedule end date: Not reported

EPA ID: CTD059831479  
 EPA Region: 01  
 Area Name: ENTIRE FACILITY  
 Actual Date: 20110930  
 Action: CA800YE  
 NAICS Code(s): 333611 336412  
 Turbine and Turbine Generator Set Units Manufacturing  
 Aircraft Engine and Engine Parts Manufacturing  
 Original schedule date: 20110930  
 Schedule end date: Not reported

EPA ID: CTD059831479  
 EPA Region: 01  
 Area Name: ENTIRE FACILITY  
 Actual Date: 20101130  
 Action: CA750YE - Migration of Contaminated Groundwater Under Control, Yes, Migration of Contaminated Groundwater Under Control has been verified  
 NAICS Code(s): 333611 336412  
 Turbine and Turbine Generator Set Units Manufacturing  
 Aircraft Engine and Engine Parts Manufacturing  
 Original schedule date: Not reported  
 Schedule end date: Not reported

EPA ID: CTD059831479  
 EPA Region: 01  
 Area Name: ENTIRE FACILITY  
 Actual Date: 20101130  
 Action: CA725YE - Current Human Exposures Under Control, Yes, Current Human Exposures Under Control has been verified  
 NAICS Code(s): 333611 336412  
 Turbine and Turbine Generator Set Units Manufacturing  
 Aircraft Engine and Engine Parts Manufacturing  
 Original schedule date: Not reported  
 Schedule end date: Not reported

RCRA-CESQG:  
 Date form received by agency: 08/12/2008

MAP FINDINGS

DONCASTERS NEW ENGLAND AIRFOIL (Continued) 1000112452

Facility name: DONCASTERS NEW ENGLAND AIRFOIL  
 Facility address: 36 SPRING LN INDUSTRIAL PARK  
 FARMINGTON, CT 06032  
 EPA ID: CTD059831479  
 Contact: JIM TAYLOR  
 Contact address: 36 SPRING LN INDUSTRIAL PARK  
 FARMINGTON, CT 06032  
 Contact country: US  
 Contact telephone: (860) 677-1376  
 Contact email: Not reported  
 EPA Region: 01  
 Land type: Private  
 Classification: Conditionally Exempt Small Quantity Generator  
 Description: Handler: generates 100 kg or less of hazardous waste per calendar month, and accumulates 1000 kg or less of hazardous waste at any time; or generates 1 kg or less of acutely hazardous waste per calendar month, and accumulates at any time: 1 kg or less of acutely hazardous waste; or 100 kg or less of any residue or contaminated soil, waste or other debris resulting from the cleanup of a spill, into or on any land or water, of acutely hazardous waste; or generates 100 kg or less of any residue or contaminated soil, waste or other debris resulting from the cleanup of a spill, into or on any land or water, of acutely hazardous waste during any calendar month, and accumulates at any time: 1 kg or less of acutely hazardous waste; or 100 kg or less of any residue or contaminated soil, waste or other debris resulting from the cleanup of a spill, into or on any land or water, of acutely hazardous waste

Owner/Operator Summary:  
 Owner/operator name: HOWMET TURBINE COMPONENTS CORP  
 Owner/operator address: STEAMBOAT ROAD  
 OPERCITY, CT 99999  
 Owner/operator country: Not reported  
 Owner/operator telephone: (203) 661-4600  
 Legal status: Private  
 Owner/Operator Type: Operator  
 Owner/Op start date: 01/01/0001  
 Owner/Op end date: Not reported

Handler Activities Summary:  
 U.S. importer of hazardous waste: No  
 Mixed waste (haz. and radioactive): No  
 Recycler of hazardous waste: No  
 Transporter of hazardous waste: No  
 Treater, storer or disposer of HW: No  
 Underground injection activity: No  
 On-site burner exemption: No  
 Furnace exemption: No  
 Used oil fuel burner: No  
 Used oil processor: No  
 User oil refiner: No  
 Used oil fuel marketer to burner: No  
 Used oil Specification marketer: No  
 Used oil transfer facility: No  
 Used oil transporter: No

**DONCASTERS NEW ENGLAND AIRFOIL (Continued)**

1000112452

Historical Generators:  
 Date form received by agency: 03/03/2004  
 Facility name: DONCASTERS NEW ENGLAND AIRFOIL  
 Classification: Conditionally Exempt Small Quantity Generator

Date form received by agency: 03/03/2004  
 Facility name: DONCASTERS NEW ENGLAND AIRFOIL  
 Classification: Conditionally Exempt Small Quantity Generator

Date form received by agency: 03/03/2004  
 Facility name: DONCASTERS NEW ENGLAND AIRFOIL  
 Classification: Conditionally Exempt Small Quantity Generator

Date form received by agency: 03/03/2004  
 Facility name: DONCASTERS NEW ENGLAND AIRFOIL  
 Classification: Conditionally Exempt Small Quantity Generator

Date form received by agency: 01/16/2004  
 Facility name: DONCASTERS NEW ENGLAND AIRFOIL  
 Classification: Large Quantity Generator

Date form received by agency: 01/10/2002  
 Facility name: DONCASTERS NEW ENGLAND AIRFOIL  
 Classification: Large Quantity Generator

Date form received by agency: 02/22/2000  
 Facility name: DONCASTERS NEW ENGLAND AIRFOIL  
 Classification: Large Quantity Generator

Date form received by agency: 02/04/1998  
 Facility name: DONCASTERS NEW ENGLAND AIRFOIL  
 Classification: Large Quantity Generator

Date form received by agency: 02/29/1996  
 Facility name: DONCASTERS NEW ENGLAND AIRFOIL  
 Site name: INCO ENGINEERED PRODUCTS INC  
 Classification: Large Quantity Generator

Date form received by agency: 08/30/1994  
 Facility name: DONCASTERS NEW ENGLAND AIRFOIL  
 Site name: INCO ENGINEERED PRODUCTS INC  
 Classification: Large Quantity Generator

Date form received by agency: 02/25/1992  
 Facility name: DONCASTERS NEW ENGLAND AIRFOIL  
 Site name: NEW ENGLAND AIRFOIL PRODUCTS  
 Classification: Large Quantity Generator

Date form received by agency: 03/30/1990  
 Facility name: DONCASTERS NEW ENGLAND AIRFOIL  
 Site name: HOWMET CORPORATION NEW ENGLAND AIRCRAFT  
 Classification: Large Quantity Generator

Date form received by agency: 08/18/1980  
 Facility name: DONCASTERS NEW ENGLAND AIRFOIL  
 Classification: Large Quantity Generator

**DONCASTERS NEW ENGLAND AIRFOIL (Continued)**

1000112452

Date form received by agency: 08/18/1980  
 Facility name: DONCASTERS NEW ENGLAND AIRFOIL  
 Classification: Large Quantity Generator

Hazardous Waste Summary:  
 Waste code: D009  
 Waste name: MERCURY

Waste code: D009  
 Waste name: MERCURY

Corrective Action Summary:  
 Event date: 09/17/1992  
 Event: CA Prioritization, Facility or area was assigned a high corrective action priority.

Event date: 01/12/1993  
 Event: RFA Completed

Event date: 01/12/1993  
 Event: RFA Determination Of Need For An RFI, RFI is Necessary;

Event date: 08/04/2010  
 Event: Date For Remedy Selection (CM Imposed)

Event date: 08/04/2010  
 Event: CA550RC

Event date: 11/30/2010  
 Event: Current Human Exposures under Control, Yes, Current Human Exposures Under Control has been verified. Based on a review of information contained in the EI determination, current human exposures are expected to be under control at the facility under current and reasonably expected conditions. This determination will be re-evaluated when the Agency/State becomes aware of significant changes at the facility.

Event date: 11/30/2010  
 Event: Igration of Contaminated Groundwater under Control, Yes, Migration of Contaminated Groundwater Under Control has been verified. Based on a review of information contained in the EI determination, it has been determined that migration of contaminated groundwater is under control at the facility. Specifically, this determination indicates that the migration of contaminated groundwater is under control, and that monitoring will be conducted to confirm that contaminated groundwater remains within the existing area of contaminated groundwater. This determination will be re-evaluated when the Agency becomes aware of significant changes at the facility.

Event date: 09/30/2011  
 Event: CA800YE

Facility Has Received Notices of Violations:  
 Regulation violated: Not reported  
 Area of violation: Generators - General  
 Date violation determined: 04/06/2009

**DONCASTERS NEW ENGLAND AIRFOIL (Continued)**

1000112452

Date achieved compliance: 05/20/2009  
 Violation lead agency: State  
 Enforcement action: WRITTEN INFORMAL  
 Enforcement action date: 04/06/2009  
 Enf. disposition status: Action Satisfied (Case Closed)  
 Enf. disp. status date: 05/20/2009  
 Enforcement lead agency: State  
 Proposed penalty amount: Not reported  
 Final penalty amount: Not reported  
 Paid penalty amount: Not reported

Regulation violated: SR - 22a-449(c)-105(a)(b), 102(a)  
 Area of violation: Generators - Pre-transport  
 Date violation determined: 10/25/2000  
 Date achieved compliance: 01/09/2001  
 Violation lead agency: State  
 Enforcement action: WRITTEN INFORMAL  
 Enforcement action date: 12/21/2000  
 Enf. disposition status: Not reported  
 Enf. disp. status date: Not reported  
 Enforcement lead agency: State  
 Proposed penalty amount: Not reported  
 Final penalty amount: Not reported  
 Paid penalty amount: Not reported

Regulation violated: SR - 22a-449(c)-105(a)(1)(D)  
 Area of violation: Generators - Pre-transport  
 Date violation determined: 10/25/2000  
 Date achieved compliance: 01/09/2001  
 Violation lead agency: State  
 Enforcement action: WRITTEN INFORMAL  
 Enforcement action date: 12/21/2000  
 Enf. disposition status: Not reported  
 Enf. disp. status date: Not reported  
 Enforcement lead agency: State  
 Proposed penalty amount: Not reported  
 Final penalty amount: Not reported  
 Paid penalty amount: Not reported

Regulation violated: SR - 22a-449(c)-102(a)  
 Area of violation: Generators - General  
 Date violation determined: 10/25/2000  
 Date achieved compliance: 01/09/2001  
 Violation lead agency: State  
 Enforcement action: WRITTEN INFORMAL  
 Enforcement action date: 12/21/2000  
 Enf. disposition status: Not reported  
 Enf. disp. status date: Not reported  
 Enforcement lead agency: State  
 Proposed penalty amount: Not reported  
 Final penalty amount: Not reported  
 Paid penalty amount: Not reported

Regulation violated: SR - 22a-449(c)-105(a), 102(a)  
 Area of violation: Generators - Pre-transport  
 Date violation determined: 10/25/2000  
 Date achieved compliance: 01/09/2001

**DONCASTERS NEW ENGLAND AIRFOIL (Continued)**

1000112452

Violation lead agency: State  
 Enforcement action: WRITTEN INFORMAL  
 Enforcement action date: 12/21/2000  
 Enf. disposition status: Not reported  
 Enf. disp. status date: Not reported  
 Enforcement lead agency: State  
 Proposed penalty amount: Not reported  
 Final penalty amount: Not reported  
 Paid penalty amount: Not reported

Regulation violated: SR - 22a-449(c)-105(a), 102(b)(2)  
 Area of violation: Generators - Pre-transport  
 Date violation determined: 10/25/2000  
 Date achieved compliance: 01/09/2001  
 Violation lead agency: State  
 Enforcement action: WRITTEN INFORMAL  
 Enforcement action date: 12/21/2000  
 Enf. disposition status: Not reported  
 Enf. disp. status date: Not reported  
 Enforcement lead agency: State  
 Proposed penalty amount: Not reported  
 Final penalty amount: Not reported  
 Paid penalty amount: Not reported

Regulation violated: Not reported  
 Area of violation: Generators - General  
 Date violation determined: 12/03/1991  
 Date achieved compliance: 03/23/1992  
 Violation lead agency: State  
 Enforcement action: WRITTEN INFORMAL  
 Enforcement action date: 02/28/1992  
 Enf. disposition status: Not reported  
 Enf. disp. status date: Not reported  
 Enforcement lead agency: State  
 Proposed penalty amount: Not reported  
 Final penalty amount: Not reported  
 Paid penalty amount: Not reported

Regulation violated: Not reported  
 Area of violation: Generators - Pre-transport  
 Date violation determined: 12/03/1991  
 Date achieved compliance: 06/08/1992  
 Violation lead agency: State  
 Enforcement action: WRITTEN INFORMAL  
 Enforcement action date: 08/12/1988  
 Enf. disposition status: Not reported  
 Enf. disp. status date: Not reported  
 Enforcement lead agency: State  
 Proposed penalty amount: Not reported  
 Final penalty amount: Not reported  
 Paid penalty amount: Not reported

Regulation violated: Not reported  
 Area of violation: Generators - General  
 Date violation determined: 12/03/1991  
 Date achieved compliance: 06/05/1992  
 Violation lead agency: State



**DONCASTERS NEW ENGLAND AIRFOIL (Continued)** 1000112452

Enforcement action: WRITTEN INFORMAL  
 Enforcement action date: 02/26/1992  
 Enf. disposition status: Not reported  
 Enf. disp. status date: Not reported  
 Enforcement lead agency: State  
 Proposed penalty amount: Not reported  
 Final penalty amount: Not reported  
 Paid penalty amount: Not reported

Regulation violated: Not reported  
 Area of violation: Formal Enforcement Agreement or Order  
 Date violation determined: 06/12/1989  
 Date achieved compliance: 12/13/1990  
 Violation lead agency: State  
 Enforcement action: WRITTEN INFORMAL  
 Enforcement action date: 07/14/1989  
 Enf. disposition status: Not reported  
 Enf. disp. status date: Not reported  
 Enforcement lead agency: State  
 Proposed penalty amount: Not reported  
 Final penalty amount: Not reported  
 Paid penalty amount: Not reported

Regulation violated: Not reported  
 Area of violation: Formal Enforcement Agreement or Order  
 Date violation determined: 06/12/1989  
 Date achieved compliance: 12/13/1990  
 Violation lead agency: State  
 Enforcement action: INITIAL CIVIL JUDICIAL ACTION FOR COMPLIANCE AND/OR MONETARY PENALTY  
 Enforcement action date: 04/03/1990  
 Enf. disposition status: Not reported  
 Enf. disp. status date: Not reported  
 Enforcement lead agency: State  
 Proposed penalty amount: Not reported  
 Final penalty amount: Not reported  
 Paid penalty amount: Not reported

Regulation violated: Not reported  
 Area of violation: Formal Enforcement Agreement or Order  
 Date violation determined: 06/12/1989  
 Date achieved compliance: 12/13/1990  
 Violation lead agency: State  
 Enforcement action: REFERRAL TO ATTORNEY GENERAL  
 Enforcement action date: 01/03/1990  
 Enf. disposition status: Not reported  
 Enf. disp. status date: Not reported  
 Enforcement lead agency: State  
 Proposed penalty amount: Not reported  
 Final penalty amount: Not reported  
 Paid penalty amount: Not reported

Regulation violated: Not reported  
 Area of violation: Formal Enforcement Agreement or Order  
 Date violation determined: 06/12/1989  
 Date achieved compliance: 12/03/1991  
 Violation lead agency: State  
 Enforcement action: INITIAL CIVIL JUDICIAL ACTION FOR COMPLIANCE AND/OR MONETARY PENALTY

**DONCASTERS NEW ENGLAND AIRFOIL (Continued)** 1000112452

Enforcement action date: 04/03/1990  
 Enf. disposition status: Not reported  
 Enf. disp. status date: Not reported  
 Enforcement lead agency: State  
 Proposed penalty amount: Not reported  
 Final penalty amount: Not reported  
 Paid penalty amount: Not reported

Regulation violated: Not reported  
 Area of violation: Formal Enforcement Agreement or Order  
 Date violation determined: 06/12/1989  
 Date achieved compliance: 12/13/1990  
 Violation lead agency: State  
 Enforcement action: FINAL CIVIL JUDICIAL ACTION FOR IMMEDIATE AND SUBSTANTIAL ENDANGERMENT  
 Enforcement action date: 04/30/1990  
 Enf. disposition status: Not reported  
 Enf. disp. status date: Not reported  
 Enforcement lead agency: State  
 Proposed penalty amount: Not reported  
 Final penalty amount: 17500  
 Paid penalty amount: Not reported

Regulation violated: Not reported  
 Area of violation: Generators - General  
 Date violation determined: 07/15/1988  
 Date achieved compliance: 12/03/1991  
 Violation lead agency: State  
 Enforcement action: FINAL CIVIL JUDICIAL ACTION FOR IMMEDIATE AND SUBSTANTIAL ENDANGERMENT  
 Enforcement action date: 04/30/1990  
 Enf. disposition status: Not reported  
 Enf. disp. status date: Not reported  
 Enforcement lead agency: State  
 Proposed penalty amount: Not reported  
 Final penalty amount: 17500  
 Paid penalty amount: Not reported

Regulation violated: Not reported  
 Area of violation: Generators - General  
 Date violation determined: 07/15/1988  
 Date achieved compliance: 12/03/1990  
 Violation lead agency: State  
 Enforcement action: WRITTEN INFORMAL  
 Enforcement action date: 08/12/1988  
 Enf. disposition status: Not reported  
 Enf. disp. status date: Not reported  
 Enforcement lead agency: State  
 Proposed penalty amount: Not reported  
 Final penalty amount: Not reported  
 Paid penalty amount: Not reported

Regulation violated: Not reported  
 Area of violation: LDR - General  
 Date violation determined: 07/15/1988  
 Date achieved compliance: 12/03/1991  
 Violation lead agency: State  
 Enforcement action: Not reported  
 Enforcement action date: Not reported

**DONCASTERS NEW ENGLAND AIRFOIL (Continued)** 1000112452

Enf. disposition status: Not reported  
 Enf. disp. status date: Not reported  
 Enforcement lead agency: Not reported  
 Proposed penalty amount: Not reported  
 Final penalty amount: Not reported  
 Paid penalty amount: Not reported

Regulation violated: Not reported  
 Area of violation: Generators - General  
 Date violation determined: 07/15/1988  
 Date achieved compliance: 12/03/1990  
 Violation lead agency: State  
 Enforcement action: REFERRAL TO ATTORNEY GENERAL  
 Enforcement action date: 01/03/1990  
 Enf. disposition status: Not reported  
 Enf. disp. status date: Not reported  
 Enforcement lead agency: State  
 Proposed penalty amount: Not reported  
 Final penalty amount: Not reported  
 Paid penalty amount: Not reported

Regulation violated: Not reported  
 Area of violation: Generators - General  
 Date violation determined: 07/15/1988  
 Date achieved compliance: 12/03/1991  
 Violation lead agency: State  
 Enforcement action: INITIAL CIVIL JUDICIAL ACTION FOR COMPLIANCE AND/OR MONETARY PENALTY  
 Enforcement action date: 04/03/1990  
 Enf. disposition status: Not reported  
 Enf. disp. status date: Not reported  
 Enforcement lead agency: State  
 Proposed penalty amount: Not reported  
 Final penalty amount: Not reported  
 Paid penalty amount: Not reported

Regulation violated: Not reported  
 Area of violation: Generators - General  
 Date violation determined: 07/15/1988  
 Date achieved compliance: 12/03/1990  
 Violation lead agency: State  
 Enforcement action: INITIAL CIVIL JUDICIAL ACTION FOR COMPLIANCE AND/OR MONETARY PENALTY  
 Enforcement action date: 04/03/1990  
 Enf. disposition status: Not reported  
 Enf. disp. status date: Not reported  
 Enforcement lead agency: State  
 Proposed penalty amount: Not reported  
 Final penalty amount: Not reported  
 Paid penalty amount: Not reported

Regulation violated: Not reported  
 Area of violation: Generators - General  
 Date violation determined: 07/15/1988  
 Date achieved compliance: 12/03/1990  
 Violation lead agency: State  
 Enforcement action: INITIAL CIVIL JUDICIAL ACTION FOR IMMEDIATE AND SUBSTANTIAL ENDANGERMENT  
 Enforcement action date: 04/30/1990  
 Enf. disposition status: Not reported

**DONCASTERS NEW ENGLAND AIRFOIL (Continued)** 1000112452

Enf. disp. status date: Not reported  
 Enforcement lead agency: State  
 Proposed penalty amount: Not reported  
 Final penalty amount: 17500  
 Paid penalty amount: Not reported

Regulation violated: Not reported  
 Area of violation: Generators - General  
 Date violation determined: 11/21/1984  
 Date achieved compliance: 12/03/1991  
 Violation lead agency: State  
 Enforcement action: Not reported  
 Enforcement action date: Not reported  
 Enf. disposition status: Not reported  
 Enf. disp. status date: Not reported  
 Enforcement lead agency: Not reported  
 Proposed penalty amount: Not reported  
 Final penalty amount: Not reported  
 Paid penalty amount: Not reported

Evaluation Action Summary:  
 Evaluation date: 04/06/2009  
 Evaluation: COMPLIANCE EVALUATION INSPECTION ON-SITE  
 Area of violation: Generators - General  
 Date achieved compliance: 05/20/2009  
 Evaluation lead agency: State

Evaluation date: 10/25/2000  
 Evaluation: COMPLIANCE EVALUATION INSPECTION ON-SITE  
 Area of violation: Generators - Pre-transport  
 Date achieved compliance: 01/09/2001  
 Evaluation lead agency: State

Evaluation date: 10/25/2000  
 Evaluation: COMPLIANCE EVALUATION INSPECTION ON-SITE  
 Area of violation: Generators - General  
 Date achieved compliance: 01/09/2001  
 Evaluation lead agency: State

Evaluation date: 10/25/2000  
 Evaluation: FOCUSED COMPLIANCE INSPECTION  
 Area of violation: Not reported  
 Date achieved compliance: Not reported  
 Evaluation lead agency: State

Evaluation date: 12/03/1991  
 Evaluation: COMPLIANCE EVALUATION INSPECTION ON-SITE  
 Area of violation: Generators - General  
 Date achieved compliance: 06/05/1992  
 Evaluation lead agency: State

Evaluation date: 12/03/1991  
 Evaluation: COMPLIANCE EVALUATION INSPECTION ON-SITE  
 Area of violation: Generators - Pre-transport  
 Date achieved compliance: 06/08/1992  
 Evaluation lead agency: State

**DONCASTERS NEW ENGLAND AIRFOIL (Continued)**

1000112452

Evaluation date: 12/03/1991  
 Evaluation: COMPLIANCE EVALUATION INSPECTION ON-SITE  
 Area of violation: Generators - General  
 Date achieved compliance: 03/23/1992  
 Evaluation lead agency: State

Evaluation date: 09/12/1989  
 Evaluation: COMPLIANCE SCHEDULE EVALUATION  
 Area of violation: Not reported  
 Date achieved compliance: Not reported  
 Evaluation lead agency: State

Evaluation date: 06/12/1989  
 Evaluation: COMPLIANCE SCHEDULE EVALUATION  
 Area of violation: Formal Enforcement Agreement or Order  
 Date achieved compliance: 12/13/1990  
 Evaluation lead agency: State

Evaluation date: 06/12/1989  
 Evaluation: COMPLIANCE SCHEDULE EVALUATION  
 Area of violation: Formal Enforcement Agreement or Order  
 Date achieved compliance: 12/03/1991  
 Evaluation lead agency: State

Evaluation date: 05/08/1989  
 Evaluation: NON-FINANCIAL RECORD REVIEW  
 Area of violation: Not reported  
 Date achieved compliance: Not reported  
 Evaluation lead agency: State

Evaluation date: 07/15/1988  
 Evaluation: COMPLIANCE EVALUATION INSPECTION ON-SITE  
 Area of violation: LDR - General  
 Date achieved compliance: 12/03/1991  
 Evaluation lead agency: State

Evaluation date: 07/15/1988  
 Evaluation: COMPLIANCE EVALUATION INSPECTION ON-SITE  
 Area of violation: Generators - General  
 Date achieved compliance: 12/03/1991  
 Evaluation lead agency: State

Evaluation date: 07/15/1988  
 Evaluation: COMPLIANCE EVALUATION INSPECTION ON-SITE  
 Area of violation: Generators - General  
 Date achieved compliance: 12/03/1990  
 Evaluation lead agency: State

Evaluation date: 11/21/1984  
 Evaluation: COMPLIANCE EVALUATION INSPECTION ON-SITE  
 Area of violation: Generators - General  
 Date achieved compliance: 12/03/1991  
 Evaluation lead agency: State

NY MANIFEST:  
 EPA ID: CTD059831479  
 Country: USA  
 Mailing Name: NEW ENGLAND AIRCRAFT PRODUCTS CO

**DONCASTERS NEW ENGLAND AIRFOIL (Continued)**

1000112452

Mailing Contact: D J DERYNOSKI PLANT ENGIN  
 Mailing Address: SPRING LANE  
 Mailing Address 2: Not reported  
 Mailing City: FARMINGTON  
 Mailing State: CT  
 Mailing Zip: 06032  
 Mailing Zip4: Not reported  
 Mailing Country: USA  
 Mailing Phone: 203-677-1376

Document ID: NYO3065392  
 Manifest Status: Completed copy  
 Trans1 State ID: CTWH50  
 Trans2 State ID: Not reported  
 Generator Ship Date: 830413  
 Trans1 Recv Date: 830413  
 Trans2 Recv Date: Not reported  
 TSD Site Recv Date: 830414  
 Part A Recv Date: 030418  
 Part B Recv Date: 030418  
 Generator EPA ID: CTD059831479  
 Trans1 EPA ID: NJD064265838  
 Trans2 EPA ID: Not reported  
 TSDF ID: NYD049836679  
 Waste Code: F006 - WW TREAT SL FM ELECTROPLATING OPER  
 Quantity: 37280  
 Units: P - Pounds  
 Number of Containers: 001  
 Container Type: DT - Dump trucks  
 Handling Method: L Landfill.  
 Specific Gravity: 100  
 Year: 83

Document ID: NYO3065391  
 Manifest Status: Completed copy  
 Trans1 State ID: JA031  
 Trans2 State ID: Not reported  
 Generator Ship Date: 830502  
 Trans1 Recv Date: 830502  
 Trans2 Recv Date: Not reported  
 TSD Site Recv Date: 830503  
 Part A Recv Date: 030509  
 Part B Recv Date: 030509  
 Generator EPA ID: CTD059831479  
 Trans1 EPA ID: NJD064265838  
 Trans2 EPA ID: Not reported  
 TSDF ID: NYD049836679  
 Waste Code: F006 - WW TREAT SL FM ELECTROPLATING OPER  
 Quantity: 00020  
 Units: T - Tons  
 Number of Containers: 001  
 Container Type: CM - Metal boxes, cases, roll-offs  
 Handling Method: L Landfill.  
 Specific Gravity: 100  
 Year: 83

**DONCASTERS NEW ENGLAND AIRFOIL (Continued)**

1000112452

Document ID: NYO3065409  
 Manifest Status: Completed copy  
 Trans1 State ID: CTWH50  
 Trans2 State ID: Not reported  
 Generator Ship Date: 830511  
 Trans1 Recv Date: 830511  
 Trans2 Recv Date: Not reported  
 TSD Site Recv Date: 830512  
 Part A Recv Date: 030518  
 Part B Recv Date: 030518  
 Generator EPA ID: CTD059831479  
 Trans1 EPA ID: NJD064265838  
 Trans2 EPA ID: Not reported  
 TSDF ID: NYD049836679  
 Waste Code: F006 - WW TREAT SL FM ELECTROPLATING OPER  
 Quantity: 35820  
 Units: P - Pounds  
 Number of Containers: 001  
 Container Type: DT - Dump trucks  
 Handling Method: L Landfill.  
 Specific Gravity: 100  
 Year: 83

Document ID: NYO3065418  
 Manifest Status: Completed copy  
 Trans1 State ID: JA031  
 Trans2 State ID: Not reported  
 Generator Ship Date: 830518  
 Trans1 Recv Date: 830518  
 Trans2 Recv Date: Not reported  
 TSD Site Recv Date: 830519  
 Part A Recv Date: 030523  
 Part B Recv Date: 030523  
 Generator EPA ID: CTD059831479  
 Trans1 EPA ID: NJD064265838  
 Trans2 EPA ID: Not reported  
 TSDF ID: NYD049836679  
 Waste Code: F006 - WW TREAT SL FM ELECTROPLATING OPER  
 Quantity: 00020  
 Units: T - Tons  
 Number of Containers: 001  
 Container Type: DT - Dump trucks  
 Handling Method: L Landfill.  
 Specific Gravity: 100  
 Year: 83

Document ID: NYO3065436  
 Manifest Status: Completed copy  
 Trans1 State ID: NYJA164  
 Trans2 State ID: Not reported  
 Generator Ship Date: 830602  
 Trans1 Recv Date: 830602  
 Trans2 Recv Date: Not reported  
 TSD Site Recv Date: 830603  
 Part A Recv Date: 030608

**DONCASTERS NEW ENGLAND AIRFOIL (Continued)**

1000112452

Part B Recv Date: 030608  
 Generator EPA ID: CTD059831479  
 Trans1 EPA ID: NJD060784493  
 Trans2 EPA ID: Not reported  
 TSDF ID: NYD049836679  
 Waste Code: F006 - WW TREAT SL FM ELECTROPLATING OPER  
 Quantity: 00020  
 Units: T - Tons  
 Number of Containers: 001  
 Container Type: DT - Dump trucks  
 Handling Method: L Landfill.  
 Specific Gravity: 100  
 Year: 83

Document ID: NYO3065445  
 Manifest Status: Completed copy  
 Trans1 State ID: 9A-098  
 Trans2 State ID: Not reported  
 Generator Ship Date: 830616  
 Trans1 Recv Date: 830616  
 Trans2 Recv Date: Not reported  
 TSD Site Recv Date: 830617  
 Part A Recv Date: 030621  
 Part B Recv Date: 030621  
 Generator EPA ID: CTD059831479  
 Trans1 EPA ID: NYD051809952  
 Trans2 EPA ID: Not reported  
 TSDF ID: NYD049836679  
 Waste Code: F006 - WW TREAT SL FM ELECTROPLATING OPER  
 Quantity: 00020  
 Units: T - Tons  
 Number of Containers: 001  
 Container Type: DT - Dump trucks  
 Handling Method: L Landfill.  
 Specific Gravity: 100  
 Year: 83

Document ID: NYO3065454  
 Manifest Status: Completed copy  
 Trans1 State ID: 9A098  
 Trans2 State ID: Not reported  
 Generator Ship Date: 830707  
 Trans1 Recv Date: 830707  
 Trans2 Recv Date: Not reported  
 TSD Site Recv Date: 830708  
 Part A Recv Date: 030713  
 Part B Recv Date: 030713  
 Generator EPA ID: CTD059831479  
 Trans1 EPA ID: NYD051809952  
 Trans2 EPA ID: Not reported  
 TSDF ID: NYD049836679  
 Waste Code: F006 - WW TREAT SL FM ELECTROPLATING OPER  
 Quantity: 00020  
 Units: T - Tons  
 Number of Containers: 001

**DONCASTERS NEW ENGLAND AIRFOIL (Continued)**

1000112452

Container Type: DT - Dump trucks  
 Handling Method: L Landfill.  
 Specific Gravity: 100  
 Year: 83

Document ID: NYO3065463  
 Manifest Status: Completed copy  
 Trans1 State ID: 9A 098  
 Trans2 State ID: Not reported  
 Generator Ship Date: 830719  
 Trans1 Recv Date: 830719  
 Trans2 Recv Date: Not reported  
 TSD Site Recv Date: 830720  
 Part A Recv Date: 030725  
 Part B Recv Date: 030725  
 Generator EPA ID: CTD059831479  
 Trans1 EPA ID: NYD051809952  
 Trans2 EPA ID: Not reported  
 TSDF ID: NYD049836679  
 Waste Code: F006 - WW TREAT SL FM ELECTROPLATING OPER  
 Quantity: 00020  
 Units: T - Tons  
 Number of Containers: 001  
 Container Type: DT - Dump trucks  
 Handling Method: L Landfill.  
 Specific Gravity: 100  
 Year: 83

Document ID: NYO3065472  
 Manifest Status: Completed copy  
 Trans1 State ID: A98098  
 Trans2 State ID: Not reported  
 Generator Ship Date: 830728  
 Trans1 Recv Date: 830728  
 Trans2 Recv Date: Not reported  
 TSD Site Recv Date: 830729  
 Part A Recv Date: 030801  
 Part B Recv Date: 030801  
 Generator EPA ID: CTD059831479  
 Trans1 EPA ID: NYD051809952  
 Trans2 EPA ID: Not reported  
 TSDF ID: NYD049836679  
 Waste Code: F006 - WW TREAT SL FM ELECTROPLATING OPER  
 Quantity: 00020  
 Units: T - Tons  
 Number of Containers: 001  
 Container Type: DT - Dump trucks  
 Handling Method: L Landfill.  
 Specific Gravity: 100  
 Year: 83

Document ID: NYO3065481  
 Manifest Status: Completed copy  
 Trans1 State ID: 9A098

**DONCASTERS NEW ENGLAND AIRFOIL (Continued)**

1000112452

Trans2 State ID: Not reported  
 Generator Ship Date: 830823  
 Trans1 Recv Date: 830823  
 Trans2 Recv Date: Not reported  
 TSD Site Recv Date: 830824  
 Part A Recv Date: 030829  
 Part B Recv Date: 030829  
 Generator EPA ID: CTD059831479  
 Trans1 EPA ID: NYD051809952  
 Trans2 EPA ID: Not reported  
 TSDF ID: NYD049836679  
 Waste Code: F006 - WW TREAT SL FM ELECTROPLATING OPER  
 Quantity: 00020  
 Units: T - Tons  
 Number of Containers: 001  
 Container Type: DT - Dump trucks  
 Handling Method: L Landfill.  
 Specific Gravity: 100  
 Year: 83

Document ID: NYO3065499  
 Manifest Status: Completed copy  
 Trans1 State ID: DEC 004  
 Trans2 State ID: Not reported  
 Generator Ship Date: 830913  
 Trans1 Recv Date: 830913  
 Trans2 Recv Date: Not reported  
 TSD Site Recv Date: 830914  
 Part A Recv Date: 030919  
 Part B Recv Date: 030919  
 Generator EPA ID: CTD059831479  
 Trans1 EPA ID: CTD980521280  
 Trans2 EPA ID: Not reported  
 TSDF ID: NYD080336241  
 Waste Code: F006 - WW TREAT SL FM ELECTROPLATING OPER  
 Quantity: 00020  
 Units: T - Tons  
 Number of Containers: 001  
 Container Type: DT - Dump trucks  
 Handling Method: L Landfill.  
 Specific Gravity: 100  
 Year: 83

Document ID: NYO3065508  
 Manifest Status: Completed copy  
 Trans1 State ID: DEC 004  
 Trans2 State ID: Not reported  
 Generator Ship Date: 830927  
 Trans1 Recv Date: 830927  
 Trans2 Recv Date: Not reported  
 TSD Site Recv Date: 830928  
 Part A Recv Date: 031004  
 Part B Recv Date: 031004  
 Generator EPA ID: CTD059831479  
 Trans1 EPA ID: CTD980521280

**DONCASTERS NEW ENGLAND AIRFOIL (Continued)**

1000112452

Trans2 EPA ID: Not reported  
 TSDF ID: NYD080336241  
 Waste Code: F006 - WW TREAT SL FM ELECTROPLATING OPER  
 Quantity: 00020  
 Units: T - Tons  
 Number of Containers: 001  
 Container Type: DT - Dump trucks  
 Handling Method: L Landfill.  
 Specific Gravity: 100  
 Year: 83

Document ID: NYO3065517  
 Manifest Status: Completed copy  
 Trans1 State ID: DEC 004  
 Trans2 State ID: Not reported  
 Generator Ship Date: 831018  
 Trans1 Recv Date: 831018  
 Trans2 Recv Date: Not reported  
 TSD Site Recv Date: 831019  
 Part A Recv Date: 031028  
 Part B Recv Date: 031028  
 Generator EPA ID: CTD059831479  
 Trans1 EPA ID: CTD980521280  
 Trans2 EPA ID: Not reported  
 TSDF ID: NYD080336241  
 Waste Code: F006 - WW TREAT SL FM ELECTROPLATING OPER  
 Quantity: 00025  
 Units: Y - Cubic yards\* (.85 tons)  
 Number of Containers: 001  
 Container Type: CM - Metal boxes, cases, roll-offs  
 Handling Method: L Landfill.  
 Specific Gravity: 100  
 Year: 83

Document ID: NYO3065526  
 Manifest Status: Completed copy  
 Trans1 State ID: DEC 004  
 Trans2 State ID: Not reported  
 Generator Ship Date: 831108  
 Trans1 Recv Date: 831108  
 Trans2 Recv Date: Not reported  
 TSD Site Recv Date: 831109  
 Part A Recv Date: 031115  
 Part B Recv Date: 031115  
 Generator EPA ID: CTD059831479  
 Trans1 EPA ID: CTD980521280  
 Trans2 EPA ID: Not reported  
 TSDF ID: NYD080336241  
 Waste Code: F006 - WW TREAT SL FM ELECTROPLATING OPER  
 Quantity: 00025  
 Units: Y - Cubic yards\* (.85 tons)  
 Number of Containers: 001  
 Container Type: CM - Metal boxes, cases, roll-offs  
 Handling Method: L Landfill.  
 Specific Gravity: 100  
 Year: 83

**DONCASTERS NEW ENGLAND AIRFOIL (Continued)**

1000112452

Year: 83

Document ID: NYO3065535  
 Manifest Status: Completed copy  
 Trans1 State ID: CT 004  
 Trans2 State ID: Not reported  
 Generator Ship Date: 831201  
 Trans1 Recv Date: 831201  
 Trans2 Recv Date: Not reported  
 TSD Site Recv Date: 831202  
 Part A Recv Date: 031212  
 Part B Recv Date: 031212  
 Generator EPA ID: CTD059831479  
 Trans1 EPA ID: CTD980521280  
 Trans2 EPA ID: Not reported  
 TSDF ID: NYD080336241  
 Waste Code: F006 - WW TREAT SL FM ELECTROPLATING OPER  
 Quantity: 00025  
 Units: Y - Cubic yards\* (.85 tons)  
 Number of Containers: 001  
 Container Type: CM - Metal boxes, cases, roll-offs  
 Handling Method: L Landfill.  
 Specific Gravity: 100  
 Year: 83

Document ID: NYO3065544  
 Manifest Status: Completed after the designated time period for a TSDF to get a copy to the DEC  
 Trans1 State ID: DEC 004  
 Trans2 State ID: Not reported  
 Generator Ship Date: 831220  
 Trans1 Recv Date: 831220  
 Trans2 Recv Date: Not reported  
 TSD Site Recv Date: 831221  
 Part A Recv Date: 040106  
 Part B Recv Date: 040106  
 Generator EPA ID: CTD059831479  
 Trans1 EPA ID: CTD980521280  
 Trans2 EPA ID: Not reported  
 TSDF ID: NYD080336241  
 Waste Code: F006 - WW TREAT SL FM ELECTROPLATING OPER  
 Quantity: 00025  
 Units: Y - Cubic yards\* (.85 tons)  
 Number of Containers: 001  
 Container Type: CM - Metal boxes, cases, roll-offs  
 Handling Method: L Landfill.  
 Specific Gravity: 100  
 Year: 83

Document ID: NYO3065553  
 Manifest Status: Completed copy  
 Trans1 State ID: DEC 004  
 Trans2 State ID: Not reported  
 Generator Ship Date: 840124  
 Trans1 Recv Date: 840124

MAP FINDINGS

DONCASTERS NEW ENGLAND AIRFOIL (Continued) 1000112452

Trans2 Recv Date: Not reported  
 TSD Site Recv Date: 840125  
 Part A Recv Date: 840130  
 Part B Recv Date: 840203  
 Generator EPA ID: CTD059831479  
 Trans1 EPA ID: CTD980521280  
 Trans2 EPA ID: Not reported  
 TSDF ID: NYD090336241  
 Waste Code: F006 - WW TREAT SL FM ELECTROPLATING OPER  
 Quantity: 00025  
 Units: Y - Cubic yards\* (.85 tons)  
 Number of Containers: 001  
 Container Type: CM - Metal boxes, cases, roll-offs  
 Handling Method: L Landfill  
 Specific Gravity: 100  
 Year: 84

Document ID: NYO1000962  
 Manifest Status: Completed copy  
 Trans1 State ID: JAO26  
 Trans2 State ID: Not reported  
 Generator Ship Date: 820701  
 Trans1 Recv Date: 820701  
 Trans2 Recv Date: Not reported  
 TSD Site Recv Date: 820702  
 Part A Recv Date: Not reported  
 Part B Recv Date: Not reported  
 Generator EPA ID: CTD059831479  
 Trans1 EPA ID: NJD089216790  
 Trans2 EPA ID: Not reported  
 TSDF ID: NYD049836679  
 Waste Code: F006 - WW TREAT SL FM ELECTROPLATING OPER  
 Quantity: 00020  
 Units: T - Tons  
 Number of Containers: 001  
 Container Type: DT - Dump trucks  
 Handling Method: Not reported  
 Specific Gravity: 100  
 Year: 82

Document ID: NYO1001511  
 Manifest Status: Completed copy  
 Trans1 State ID: S3745DG  
 Trans2 State ID: Not reported  
 Generator Ship Date: 821019  
 Trans1 Recv Date: 821019  
 Trans2 Recv Date: Not reported  
 TSD Site Recv Date: 821020  
 Part A Recv Date: Not reported  
 Part B Recv Date: Not reported  
 Generator EPA ID: CTD059831479  
 Trans1 EPA ID: NJD000008953  
 Trans2 EPA ID: Not reported  
 TSDF ID: NYD049836679  
 Waste Code: F006 - WW TREAT SL FM ELECTROPLATING OPER

MAP FINDINGS

DONCASTERS NEW ENGLAND AIRFOIL (Continued) 1000112452

Quantity: 00020  
 Units: T - Tons  
 Number of Containers: 001  
 Container Type: DT - Dump trucks  
 Handling Method: L Landfill  
 Specific Gravity: 100  
 Year: 82

Document ID: NYO1001574  
 Manifest Status: Completed copy  
 Trans1 State ID: JAO31  
 Trans2 State ID: Not reported  
 Generator Ship Date: 820923  
 Trans1 Recv Date: 820923  
 Trans2 Recv Date: Not reported  
 TSD Site Recv Date: 820924  
 Part A Recv Date: Not reported  
 Part B Recv Date: Not reported  
 Generator EPA ID: CTD059831479  
 Trans1 EPA ID: NJT000089953  
 Trans2 EPA ID: Not reported  
 TSDF ID: NYD049836679  
 Waste Code: F006 - WW TREAT SL FM ELECTROPLATING OPER  
 Quantity: 00020  
 Units: T - Tons  
 Number of Containers: 001  
 Container Type: DT - Dump trucks  
 Handling Method: L Landfill  
 Specific Gravity: 100  
 Year: 82

Click this hyperlink while viewing on your computer to access 7 additional NY\_MANIFEST: record(s) in the EDR Site Report.

RI MANIFEST:  
 GEN Cert Date: 2/7/1990  
 Transporter Receipt Date: Not reported  
 Number Of Containers: 0  
 Container Type: Not reported  
 Waste Code1: D001  
 Waste Code2: Not reported  
 Waste Code3: Not reported  
 Comment: Not reported  
 Fee Exempt Code: Not reported  
 TSDF Name: CHEM PAK  
 TSDF ID: RID094802842  
 TSDF Date: Not reported  
 Transporter 2 Name: Not reported  
 Transporter 2 ID: Not reported  
 Manifest Docket Number: RIG0006653  
 Waste Description: PET NAP  
 Quantity: 119  
 WT/Vol Units: G  
 Item Number: 1  
 Transporter Name: CYCLE SOLVE CORPORATION  
 Transporter EPA ID: RID982194987

MAP FINDINGS

DONCASTERS NEW ENGLAND AIRFOIL (Continued) 1000112452

GEN Cert Date: 2/7/1990  
 Transporter Recpt Date: Not reported  
 Transporter 2 Recpt Date: Not reported  
 TSDF Recpt Date: Not reported  
 EPA ID: CTD059831479  
 Transporter 2 ID: Not reported

2020 COR ACTION:  
 EPA ID: CTD059831479  
 Region: 1  
 Action: Not reported

AIRS (AFS):

Airs Minor Details:  
 EPA plant ID: 110000851249  
 Plant name: DONCASTERS INC, NEW ENG AIRFOIL PRODS  
 Plant address: 36 SPRING LANE FARMINGTON, CT 06032  
 County: HARTFORD  
 Region code: 01  
 Dunn & Bradst #: Not reported  
 Air quality cntrl region: 042  
 Sic code: 3728  
 Sic code desc: AIRCRAFT PARTS AND EQUIPMENT, NEC  
 North Am. industrial classf: 336412  
 NAIC code description: Aircraft Engine and Engine Parts Manufacturing  
 Default compliance status: IN COMPLIANCE - INSPECTION  
 Default classification: POTENTIAL UNCONTROLLED EMISSIONS < 100 TONS/YEAR  
 Govt facility: ALL OTHER FACILITIES NOT OWNED OR OPERATED BY A FEDERAL, STATE, OR LOCAL GOVERNMENT  
 Current HPV: Not reported

Compliance and Enforcement Major Issues:  
 Air program: SIP SOURCE  
 National action type: Not reported  
 Date achieved: 00000  
 Penalty amount: Not reported  
 Air program: Not reported  
 National action type: Not reported  
 Date achieved: Not reported  
 Penalty amount: Not reported

Historical Compliance Minor Sources:  
 State compliance status: IN COMPLIANCE - INSPECTION  
 Hist compliance date: 1002  
 Air prog code hist file: SIP SOURCE  
 State compliance status: IN COMPLIANCE - INSPECTION  
 Hist compliance date: 1004  
 Air prog code hist file: SIP SOURCE

MAP FINDINGS

DONCASTERS NEW ENGLAND AIRFOIL (Continued) 1000112452

State compliance status: IN COMPLIANCE - INSPECTION  
 Hist compliance date: 1103  
 Air prog code hist file: SIP SOURCE

State compliance status: IN COMPLIANCE - INSPECTION  
 Hist compliance date: 1201  
 Air prog code hist file: SIP SOURCE

State compliance status: IN COMPLIANCE - INSPECTION  
 Hist compliance date: 1204  
 Air prog code hist file: SIP SOURCE

State compliance status: IN COMPLIANCE - INSPECTION  
 Hist compliance date: 1001  
 Air prog code hist file: SIP SOURCE

State compliance status: IN COMPLIANCE - INSPECTION  
 Hist compliance date: 1003  
 Air prog code hist file: SIP SOURCE

State compliance status: IN COMPLIANCE - INSPECTION  
 Hist compliance date: 1101  
 Air prog code hist file: SIP SOURCE

State compliance status: IN COMPLIANCE - INSPECTION  
 Hist compliance date: 1102  
 Air prog code hist file: SIP SOURCE

State compliance status: IN COMPLIANCE - INSPECTION  
 Hist compliance date: 1104  
 Air prog code hist file: SIP SOURCE

State compliance status: IN COMPLIANCE - INSPECTION  
 Hist compliance date: 1202  
 Air prog code hist file: SIP SOURCE

State compliance status: IN COMPLIANCE - INSPECTION  
 Hist compliance date: 1203  
 Air prog code hist file: SIP SOURCE

Compliance & Violation Data by Minor Sources:  
 Air program code: SIP SOURCE  
 Plant air program pollutant: Not reported  
 Default pollutant classification: POTENTIAL UNCONTROLLED EMISSIONS < 100 TONS/YEAR  
 Def. poll. compliance status: IN COMPLIANCE - INSPECTION  
 Def. attainment/non attainment: ATTAINMENT AREA FOR GIVEN POLLUTANT  
 Repeat violator date: Not reported  
 Turnover compliance: Not reported

AP253 EDMUNDS MANUFACTURING COMPANY, INC  
 East 45 SPRING LN  
 1/2-1 FARMINGTON, CT 06032  
 0.960 mi.  
 5070 ft. Site 1 of 3 in cluster AP

Relative: SHWS:  
 Lower State ID: 163  
 PTP Id Number: Not reported  
 WPC Number: Not reported  
 Actual: EPA ID: CTD054187455  
 228 ft. PO Office: Not reported  
 Lat/Long: 41.7006/-72.8732  
 Location Method: UNK  
 Groundwater Class: Not reported  
 Surface Water Qualification: Not reported  
 Waste Category: METALS, ACID/BASE, CORROSIVES  
 Disposal Method: DRY WELL  
 Sample: False  
 Other Dept of Env. Protection: RCRA, WCU  
 Updated By: BOTTI, T.  
 Update Program: D&A  
 Date Updated: 8/11/1997  
 Duplicate: False  
 Program: SUPERFUND  
 Inventory Date: 7/6/1987  
 On Inventory: True  
 Assessed: True  
 87 Group: RI  
 87 Origin: INVENTORY  
 On 87: True  
 Comments: ADDRESS: SPRING LANE (FARMINGTON INDUSTRIAL PARK) IN OPERATION SINCE 1966. 1980 WCU ORDER TO STOP DISCHARGE.

Site Discovery and Assessment:  
 Facility ID: 163  
 Rem Master ID: 163  
 PTP Id: Not reported  
 WPC Number: Not reported  
 Postal District: Not reported  
 Latitude: 41.7006  
 Longitude: -72.8732  
 Lat/Long Determined By: UNK  
 Ground Water Quality Classification: Not reported  
 Surface Water Quality Classification: Not reported  
 Waste Type: METALS, ACID/BASE, CORROSIVES  
 Disposal: DRY WELL  
 Sample Data Available: False  
 Updated By: BOTTI, T.  
 Update Program: D&A  
 Date Updated: 8/11/1997  
 Date Created: Not reported  
 Duplicate: False  
 EPA CERCLIS Id: Not reported  
 Number EPA RCRIIS Id: Not reported  
 Site on EPA's CERCLIS: True  
 Site Archived from CERCLIS: False  
 Archive Date: Not reported  
 EPA's Removal at Site: False

EDMUNDS MANUFACTURING COMPANY, INC (Continued) U002029559

Deferred to another EPA Program: False  
 EPA Env Priority Initiative Site: False  
 Federal Facility: False  
 Site on EPA's National Priority List: False  
 Part of an NPL site: False  
 RCRA Generator Status: LQG  
 RCRA Permit Status: Not reported  
 Referral Id: 159  
 Source of referral: SUPERFUND  
 Date Received: 7/6/1987  
 Staff Assigned: DEP  
 Remediation Program: SUPERFUND  
 Date of assigned: 7/6/1987  
 Remediation Complete Approved DEP/verified by LEP: 7/6/1987  
 Outcome: INVENTORY  
 Referral Id: 3550  
 Source of referral: RCRA  
 Date Received: 4/29/1992  
 Staff Assigned: HAMEL, M.  
 Remediation Program: PTP  
 Date of assigned: 11/1/1993  
 Remediation Complete Approved DEP/verified by LEP: Not reported  
 Outcome: Not reported  
 Remedial Id: Not reported  
 PTP Id: Not reported  
 Remediation Program: Not reported  
 Remediation Program Entered: Not reported  
 Staff Assigned: Not reported  
 Remediation Program: Not reported  
 Date of assign: Not reported  
 Project Phase: Not reported  
 Order issued: Not reported  
 Order Number: Not reported  
 Date order issued: Not reported  
 Remedial Investigation Start: Not reported  
 Remedial Investigation Completed: Not reported  
 Remedial Design Start: Not reported  
 Remedial Design complete: Not reported  
 Remedial Action Start: Not reported  
 Remedial Action Completed: Not reported  
 Date Oper maintenance Started: Not reported  
 GW monitoring: Not reported  
 Remediation complete Approved DEP/verified by LEP: Not reported  
 Order Id: Not reported  
 Order Number: Not reported  
 Date order issued: Not reported  
 Staff Assigned: Not reported  
 Type of Order: Not reported  
 Order Respondent: Not reported  
 Admin Appeal Dates: Not reported  
 Date of Admin Appeal Ruling: Not reported  
 Date of Admin Appeal Ruling: Not reported  
 Date of Final Order: Not reported  
 Date of Court Appeal: Not reported  
 Date of Court Ruling: Not reported  
 Date of Court Ruling: Not reported  
 Date Order Modified: Not reported

EDMUNDS MANUFACTURING COMPANY, INC (Continued) U002029559

Date Referred to AG: Not reported  
 Judgement: Not reported  
 Date of AGR judgement: Not reported  
 Penalty assessed: Not reported  
 Order Complete: Not reported  
 In compliance: Not reported  
 Comments: Not reported

SDAB:  
 Waste Id: 14  
 Waste Type: METALS  
 Description: Not reported

UST:  
 Facility Id: 52-7036  
 Latitude: Not reported  
 Longitude: Not reported  
 Owner: EDMUNDS MFG. CO.  
 Owner Address: 45 SPRING LN  
 Owner Address 2: Not reported  
 Owner City, St, Zip: FARMINGTON, CT 060323139

Tank ID: 7036-1  
 Compartment ID: 7036-1  
 Compartment Num: 1  
 Alt. Tank ID: A1  
 Tank Status: Permanently Closed  
 Tank Material: Asphalt Coated or Bare Steel  
 Secondary Material: Not reported  
 Capacity: 3000  
 Substance: Used Oil  
 Date Installed: 05/01/1979  
 Date Last Used: 05/01/1989  
 Closure Status: Tank was Removed From Ground  
 Pipe Material: Bare or Galvanized Steel  
 Pipe Mode Description: Not reported  
 Spill Installed: Not reported  
 Overfill Installed: Not reported

CPCS:  
 Site Type: Sites  
 Lust Status: Not reported  
 PTP Form: Not reported  
 Program: -1  
 Comments: Address: Spring Lane (Farmington Industrial Park) In Operation Since 1966. 1980 Wcu Order To Stop Discharge.  
 Site Type Definition: Inventory of Hazardous Waste Disposal Sites

AP254 CONNECTICUT SPRING & STAMPING CORP.  
 East 46 SPRING LN  
 1/2-1 FARMINGTON, CT 06032  
 0.976 mi.  
 5151 ft. Site 2 of 3 in cluster AP

Relative: SHWS:  
 Lower State ID: 161  
 PTP Id Number: Not reported  
 WPC Number: 052-012  
 Actual: EPA ID: CTD001143007  
 226 ft. PO Office: Not reported  
 Lat/Long: 41.7019/-72.87  
 Location Method: MAP  
 Groundwater Class: Not reported  
 Surface Water Qualification: Not reported  
 Waste Category: METALS, HYDROOIL, CHLR VOC  
 Disposal Method: SPILL/DUMP, TO GROUND  
 Sample: False  
 Other Dept of Env. Protection: RCRA, WCU  
 Updated By: BOTTI, T.  
 Update Program: FPPE  
 Date Updated: 8/28/1997  
 Duplicate: False  
 Program: SUPERFUND  
 Inventory Date: 7/6/1987  
 On Inventory: True  
 Assessed: True  
 87 Group: RI  
 87 Origin: INVENTORY  
 On 87: True  
 Comments: FARMINGTON INDUSTRIAL PARK WELLS CONTAMINATED WITH HYDROCARBONS. WCU ORDER 2024 IN 1980 TO INSTALL TREATMENT FACILITIES AND DO GROUNDWATER STUDY. COMPLETED OWN HYDROGEOLOGICAL STUDY IN 1987. INITIAL REVIEW OF EPA SIP 4/19/95 DONE BY BOBWICZ 5/30/95

Site Discovery and Assessment:  
 Facility ID: 161  
 Rem Master ID: 161  
 PTP Id: Not reported  
 WPC Number: 052-012  
 Postal District: Not reported  
 Latitude: 41.7019  
 Longitude: -72.87  
 Lat/Long Determined By: MAP  
 Ground Water Quality Classification: Not reported  
 Surface Water Quality Classification: Not reported  
 Waste Type: METALS, HYDROOIL, CHLR VOC  
 Disposal: SPILL/DUMP, TO GROUND  
 Sample Data Available: False  
 Updated By: BOTTI, T.  
 Update Program: FPPE  
 Date Updated: 8/28/1997  
 Date Created: Not reported  
 Duplicate: False  
 EPA CERCLIS Id: Not reported  
 Number EPA RCRIIS Id: Not reported  
 Site on EPA's CERCLIS: True  
 Site Archived from CERCLIS: False



CONNECTICUT SPRING & STAMPING CORP. (Continued)

1001625375

Archive Date: Not reported  
 EPA's Removal at Site: False  
 Deferred to another EPA Program: False  
 EPA Env Priority Initiative Site: False  
 Federal Facility: False  
 Site on EPA's National Priority List: False  
 Part of an NPL site: False  
 RCRA Generator Status: GEN  
 RCRA Permit Status: Not reported  
 Referral Id: 157  
 Source of referral: SUPERFUND  
 Date Received: 7/6/1987  
 Staff Assigned: DEP  
 Remediation Program: SUPERFUND  
 Date dt\_assigned: 7/6/1987  
 Remediation Complete Approved DEP/verified by LEP: 7/6/1987  
 Outcome: INVENTORY  
 Remedial Id: 157  
 PTP Id: 0  
 Remediation Program: SRP  
 Remediation Program Entered: Not reported  
 Staff Assigned: LEFLEY, R.  
 Remediation Program: SRP  
 Date dt\_assign: Not reported  
 Project Phase: Not reported  
 Order issued: False  
 Order Number: Not reported  
 Date order issued: Not reported  
 Remedial Investigation Start: Not reported  
 Remedial Investigation Completed: Not reported  
 Remedial Design Start: Not reported  
 Remedial Design complet: Not reported  
 Remedial Action Start: Not reported  
 Remedial Action Completed: Not reported  
 Date Oper/ maintenance Started: Not reported  
 GW monitoring: False  
 Remediation complete Approved DEP/verified by LEP: Not reported  
 Order Id: Not reported  
 Order Number: Not reported  
 Date order issued: Not reported  
 Staff Assigned: Not reported  
 Type of Order: Not reported  
 Order Respondent: Not reported  
 Admin Appeal Date: Not reported  
 Date of Admin Appeal Ruling: Not reported  
 Date of Admin Appeal Ruling: Not reported  
 Date of Final Order: Not reported  
 Date of Court Appeal: Not reported  
 Date of Court Ruling: Not reported  
 Date of Court Ruling: Not reported  
 Date Order Modified: Not reported  
 Date Referred to AG: Not reported  
 Judgment: Not reported  
 Date of AGR judgement: Not reported  
 Penalty assessed: Not reported  
 Order Complete: Not reported  
 In compliance: Not reported

CONNECTICUT SPRING & STAMPING CORP. (Continued)

1001625375

Comments: Not reported  
 SDADB: 14  
 Waste Id: 14  
 Waste Type: METALS  
 Description: Not reported  
 CT MANIFEST:  
 Waste:  
 Manifest No: 000077803UIS  
 Year: 2008  
 Waste Occurrence: 1  
 UNNA: Not reported  
 Hazard Class: 6.1  
 US Dot Description: TETRACHLOROETHYLENE (PERCHLOROETHYLENE, PERC)  
 No of Containers: 2  
 Container Type: DM  
 Quantity: 110  
 Weight/Volume: G  
 Additional Description: Not reported  
 Handling Code: Not reported  
 Date Record Was Last Modified: 2011-10-03 00:00:00  
 DEO Who Last Modified Record: IR  
 Waste CD:  
 Manifest No: 000077803UIS  
 Year: 2008  
 Waste Occurrence: 1  
 EPA Waste Code: D039  
 Recycled Waste?: False  
 Date Record Was Last Modified: 2011-10-03 00:00:00  
 DEO Who Last Modified Record: IR  
 Manifest No: 000077803UIS  
 Year: 2008  
 Waste Occurrence: 1  
 EPA Waste Code: F001  
 Recycled Waste?: False  
 Date Record Was Last Modified: 2011-10-03 00:00:00  
 DEO Who Last Modified Record: IR  
 Detail:  
 Year: 2008  
 Manifest ID: 000077803UIS  
 TSDF EPA ID: CTD021816889  
 TSDF Name: UNITED OIL RECOVERY INC  
 TSDF Address: 136 GRACEY AVE  
 TSDF City,St,Zip: MERIDEN, CT 06451  
 TSDF Country: USA  
 TSDF Telephone: (203)238-6745  
 Transport Date: 02/11/2008  
 Transporter EPA ID: CTD021816889  
 Transporter Name: UNITED OIL RECOVERY INC  
 Transporter Country: USA  
 Transporter Phone: (203)238-6745

CONNECTICUT SPRING & STAMPING CORP. (Continued)

1001625375

Trans 2 Date: Not reported  
 Trans 2 EPA ID: Not reported  
 Trans 2 Name: Not reported  
 Trans 2 Address: Not reported  
 Trans 2 City,St,Zip: CT  
 Trans 2 Country: USA  
 Trans 2 Phone: Not reported  
 EPA ID: CTD001143007  
 Generator Phone: 8606771341  
 Generator Mailing Addr: 48 SPRING LN  
 Generator Mailing Town: FARMINGTON  
 Generator Mailing State: CT  
 Generator Mailing Zip: 06032  
 Generator Mailing Country: USA  
 Special Handling: Not reported  
 Discrepancies: Not reported  
 Date Shipped: 02/21/2008  
 Date Received: 02/11/2008  
 Last modified date: 05/30/2012  
 Last modified by: RD  
 Comments: Not reported

Waste:  
 Manifest No: Not reported  
 Year: Not reported  
 Waste Occurrence: Not reported  
 UNNA: Not reported  
 Hazard Class: Not reported  
 US Dot Description: Not reported  
 No of Containers: Not reported  
 Container Type: Not reported  
 Quantity: Not reported  
 Weight/Volume: Not reported  
 Additional Description: Not reported  
 Handling Code: Not reported  
 Date Record Was Last Modified: Not reported  
 DEO Who Last Modified Record: Not reported

Waste CD:  
 Manifest No: Not reported  
 Year: Not reported  
 Waste Occurrence: Not reported  
 EPA Waste Code: Not reported  
 Recycled Waste?: Not reported  
 Date Record Was Last Modified: Not reported  
 DEO Who Last Modified Record: Not reported

Detail:  
 Year: 2007  
 Manifest ID: 000017178UIS  
 TSDF EPA ID: CTD021816889  
 TSDF Name: UNITED OIL RECOVERY INC  
 TSDF Address: 136 GRACEY AVE  
 TSDF City,St,Zip: MERIDEN, CT 06451  
 TSDF Country: USA

CONNECTICUT SPRING & STAMPING CORP. (Continued)

1001625375

TSDF Telephone: (203)238-6745  
 Transport Date: 02/21/2007  
 Transporter EPA ID: CTD021816889  
 Transporter Name: UNITED OIL RECOVERY INC  
 Transporter Country: USA  
 Transporter Phone: (203)238-6745  
 Trans 2 Date: Not reported  
 Trans 2 EPA ID: Not reported  
 Trans 2 Name: Not reported  
 Trans 2 Address: Not reported  
 Trans 2 City,St,Zip: CT  
 Trans 2 Country: USA  
 Trans 2 Phone: Not reported  
 EPA ID: CTD001143007  
 Generator Phone: 8606771341  
 Generator Mailing Addr: 48 SPRING LN  
 Generator Mailing Town: FARMINGTON  
 Generator Mailing State: CT  
 Generator Mailing Zip: 06032  
 Generator Mailing Country: USA  
 Special Handling: Not reported  
 Discrepancies: Not reported  
 Date Shipped: 02/21/2007  
 Date Received: 02/21/2007  
 Last modified date: 09/16/2008  
 Last modified by: JEB  
 Comments: Not reported

Waste:  
 Manifest No: ctf1250349  
 Year: 2005  
 Waste Occurrence: 1  
 UNNA: 1897  
 Hazard Class: 6.1  
 US Dot Description: TETRACHLOROETHYLENE (PERCHLOROETHYLENE)  
 No of Containers: 001  
 Container Type: DM  
 Quantity: 55  
 Weight/Volume: G  
 Additional Description: Not reported  
 Handling Code: Not reported  
 Date Record Was Last Modified: 2006-08-24 00:00:00  
 DEO Who Last Modified Record: DMG

Waste CD:  
 Manifest No: ctf1250349  
 Year: 2005  
 Waste Occurrence: 1  
 EPA Waste Code: D039  
 Recycled Waste?: False  
 Date Record Was Last Modified: 2006-08-24 00:00:00  
 DEO Who Last Modified Record: DMG  
 Manifest No: ctf1250349  
 Year: 2005

CONNECTICUT SPRING & STAMPING CORP. (Continued)

1001625375

Waste Occurrence: 1  
 EPA Waste Code: F001  
 Recycled Waste?: False  
 Date Record Was Last Modified: 2008-08-24 00:00:00  
 DEO Who Last Modified Record: DMG

Detail:

Year: 2005  
 Manifest ID: ctf1250349  
 TSDF EPA ID: CTD021816889  
 TSDF Name: UNITED OIL RECOVERY, INC.  
 TSDF Address: 136 GRACEY AVENUE  
 TSDF City,St,Zip: MERIDEN, CT 06451  
 TSDF Country: USA  
 TSDF Telephone: (203)238-6745  
 Transport Date: 11/02/2005  
 Transporter EPA ID: CTD021816889  
 Transporter Name: UNITED OIL RECOVERY, INC.  
 Transporter Country: USA  
 Transporter Phone: (203)238-6745  
 Trans 2 Date: Not reported  
 Trans 2 EPA ID: Not reported  
 Trans 2 Name: Not reported  
 Trans 2 Address: Not reported  
 Trans 2 City,St,Zip: CT  
 Trans 2 Country: USA  
 Trans 2 Phone: Not reported  
 EPA ID: ctd001143007  
 Generator Phone: 8606771341  
 Generator Mailing Addr: 48 SPRING LN  
 Generator Mailing Town: FARMINGTON  
 Generator Mailing State: CT  
 Generator Mailing Zip: 06032  
 Generator Mailing Country: USA  
 Special Handling: Not reported  
 Discrepancies: Not reported  
 Date Shipped: 11/02/2005  
 Date Received: Not reported  
 Last modified date: 11/07/2006  
 Last modified by: DMG  
 Comments: Not reported

Waste:

Manifest No: ctf1169965  
 Year: 2004  
 Waste Occurrence: 1  
 UNNA: 1897  
 Hazard Class: 6.1  
 US Dot Description: TETRACHLOROETHYLENE (PERCHLOROETHYLENE)  
 No of Containers: 1  
 Container Type: DM  
 Quantity: 55  
 Weight/Volume: G  
 Additional Description: Not reported  
 Handling Code: Not reported

CONNECTICUT SPRING & STAMPING CORP. (Continued)

1001625375

Date Record Was Last Modified: 2005-04-25 00:00:00  
 DEO Who Last Modified Record: JEB

Waste CD:

Manifest No: ctf1169965  
 Year: 2004  
 Waste Occurrence: 1  
 EPA Waste Code: F001  
 Recycled Waste?: False  
 Date Record Was Last Modified: 2005-04-25 00:00:00  
 DEO Who Last Modified Record: JEB

Detail:

Year: 2004  
 Manifest ID: ctf1169965  
 TSDF EPA ID: CTD021816889  
 TSDF Name: UNITED OIL RECOVERY INC  
 TSDF Address: 14 WEST MAIN ST  
 TSDF City,St,Zip: MERIDEN, CT 06451  
 TSDF Country: USA  
 TSDF Telephone: (203)238-6745  
 Transport Date: 09/21/2004  
 Transporter EPA ID: CTD021816889  
 Transporter Name: UNITED OIL RECOVERY INC  
 Transporter Country: USA  
 Transporter Phone: (203)238-6745  
 Trans 2 Date: Not reported  
 Trans 2 EPA ID: Not reported  
 Trans 2 Name: Not reported  
 Trans 2 Address: Not reported  
 Trans 2 City,St,Zip: CT  
 Trans 2 Country: USA  
 Trans 2 Phone: Not reported  
 EPA ID: ctd001143007  
 Generator Phone: 8606771341  
 Generator Mailing Addr: 48 SPRING LN  
 Generator Mailing Town: FARMINGTON  
 Generator Mailing State: CT  
 Generator Mailing Zip: 06032  
 Generator Mailing Country: USA  
 Special Handling: Not reported  
 Discrepancies: Not reported  
 Date Shipped: 09/21/2004  
 Date Received: 09/21/2004  
 Last modified date: 06/30/2005  
 Last modified by: JEB  
 Comments: Not reported

Waste:

Manifest No: CTF0615341  
 Year: 1997  
 Waste Occurrence: 1  
 UNNA: 1897  
 Hazard Class: 6.1  
 US Dot Description: PERCHORETHYLENE SOLUTION

CONNECTICUT SPRING & STAMPING CORP. (Continued)

1001625375

No of Containers: 004  
 Container Type: DM  
 Quantity: 220  
 Weight/Volume: G  
 Additional Description: Not reported  
 Handling Code: Not reported  
 Date Record Was Last Modified: 2004-04-26 00:00:00  
 DEO Who Last Modified Record: IG

Waste CD:

Manifest No: CTF0615341  
 Year: 1997  
 Waste Occurrence: 1  
 EPA Waste Code: F001  
 Recycled Waste?: False  
 Date Record Was Last Modified: 2004-04-26 00:00:00  
 DEO Who Last Modified Record: IG

Detail:

Year: 1997  
 Manifest ID: CTF0615341  
 TSDF EPA ID: CTD021816889  
 TSDF Name: UNITED OIL RECOVERY DBA ADV LIQ REC  
 TSDF Address: 136 GRACEY AVE  
 TSDF City,St,Zip: MERIDEN, CT 06451  
 TSDF Country: USA  
 TSDF Telephone: Not reported  
 Transport Date: 04/09/1997  
 Transporter EPA ID: CTD021816889  
 Transporter Name: UNITED OIL RECOVERY DBA ADV LIQ REC  
 Transporter Country: USA  
 Transporter Phone: Not reported  
 Trans 2 Date: Not reported  
 Trans 2 EPA ID: Not reported  
 Trans 2 Name: Not reported  
 Trans 2 Address: Not reported  
 Trans 2 City,St,Zip: CT  
 Trans 2 Country: USA  
 Trans 2 Phone: Not reported  
 EPA ID: CTD001143007  
 Generator Phone: 2036771341  
 Generator Mailing Addr: 5 SPRING LN  
 Generator Mailing Town: FARMINGTON  
 Generator Mailing State: CT  
 Generator Mailing Zip: 06032  
 Generator Mailing Country: USA  
 Special Handling: Not reported  
 Discrepancies: Not reported  
 Date Shipped: 04/09/1997  
 Date Received: Not reported  
 Last modified date: 04/26/2004  
 Last modified by: IG  
 Comments: Not reported

CONNECTICUT SPRING & STAMPING CORP. (Continued)

1001625375

Waste:

Manifest No: NYB7381647  
 Year: 1995  
 Waste Occurrence: 1  
 UNNA: 1897  
 Hazard Class: 6.1  
 US Dot Description: WASTE TETRACHORETHYLENE  
 No of Containers: 003  
 Container Type: DM  
 Quantity: 165  
 Weight/Volume: G  
 Additional Description: Not reported  
 Handling Code: Not reported  
 Date Record Was Last Modified: 2004-04-26 00:00:00  
 DEO Who Last Modified Record: IG

Waste CD:

Manifest No: NYB7381647  
 Year: 1995  
 Waste Occurrence: 1  
 EPA Waste Code: F001  
 Recycled Waste?: False  
 Date Record Was Last Modified: 2004-04-26 00:00:00  
 DEO Who Last Modified Record: IG

Detail:

Year: 1995  
 Manifest ID: NYB7381647  
 TSDF EPA ID: NYD049253719  
 TSDF Name: ASHLAND CHEMICAL CO  
 TSDF Address: 3 BROAD ST  
 TSDF City,St,Zip: BINGHAMTON, NY 13902  
 TSDF Country: USA  
 TSDF Telephone: Not reported  
 Transport Date: 10/24/1995  
 Transporter EPA ID: NYD049253719  
 Transporter Name: ASHLAND CHEMICAL CO  
 Transporter Country: USA  
 Transporter Phone: Not reported  
 Trans 2 Date: Not reported  
 Trans 2 EPA ID: Not reported  
 Trans 2 Name: ID NOT IN TRANSPORTER FILE  
 Trans 2 Address: Not reported  
 Trans 2 City,St,Zip: CT  
 Trans 2 Country: USA  
 Trans 2 Phone: Not reported  
 EPA ID: CTD001143007  
 Generator Phone: 2036771341  
 Generator Mailing Addr: 5 SPRING LN  
 Generator Mailing Town: FARMINGTON  
 Generator Mailing State: CT  
 Generator Mailing Zip: 06032  
 Generator Mailing Country: USA  
 Special Handling: Not reported  
 Discrepancies: Not reported  
 Date Shipped: 10/24/1995

CONNECTICUT SPRING & STAMPING CORP. (Continued)

1001625375

Date Received: 10/25/1995  
 Last modified date: 04/26/2004  
 Last modified by: IG  
 Comments: Not reported

NPDES:

Town Id: Not reported  
 Company Name: Not reported  
 Permit Number: GTC000281  
 Permit Issued Date: 08/10/2012  
 Permit Expiration Date: 12/11/2013  
 Application Received Date: Not reported  
 Affiliation Type: Permittee  
 Permit EI Type: Tumbling & Cleaning Of Parts Wastewater-GP  
 App Id: 201205421  
 Site Address Description: Not reported  
 Site Address Line 2: Not reported  
 Permit Description: 48 Spring Ln., Farmington  
 Status: Active  
 Affiliate Address Line 1: 48 SPRING LN  
 Affiliate Address Line 2: Not reported  
 Affiliate City/State/Zip: FARMINGTON, CT 06032-3140  
 Contact Name: CHARLES E THOMAS  
 Contact Title: VP Of Operations  
 Contact EMail: thoc@ctspring.com

Town Id: Not reported  
 Company Name: Not reported  
 Permit Number: GTC000281  
 Permit Issued Date: 08/10/2012  
 Permit Expiration Date: 12/11/2013  
 Application Received Date: Not reported  
 Affiliation Type: Consultant  
 Permit EI Type: Tumbling & Cleaning Of Parts Wastewater-GP  
 App Id: 201205421  
 Site Address Description: Not reported  
 Site Address Line 2: Not reported  
 Permit Description: 48 Spring Ln., Farmington  
 Status: Active  
 Affiliate Address Line 1: 19 Washington Ave  
 Affiliate Address Line 2: Not reported  
 Affiliate City/State/Zip: Westerly, RI 02891-2817  
 Contact Name: John P. Donlon  
 Contact Title: Owner  
 Contact EMail: Not reported

Town Id: Not reported  
 Company Name: Not reported  
 Permit Number: GSE000073  
 Permit Issued Date: 10/01/2011  
 Permit Expiration Date: 09/30/2016  
 Application Received Date: Not reported  
 Affiliation Type: Permittee  
 Permit EI Type: Stormwater Associated With Industrial Activities-GP-No Exposure Certification  
 App Id: 201104686  
 Site Address Description: Not reported

CONNECTICUT SPRING & STAMPING CORP. (Continued)

1001625375

Site Address Line 2: Not reported  
 Permit Description: Not reported  
 Status: Active  
 Affiliate Address Line 1: 48 SPRING LN  
 Affiliate Address Line 2: Not reported  
 Affiliate City/State/Zip: FARMINGTON, CT 06032-3140  
 Contact Name: CHARLES E THOMAS  
 Contact Title: VP Of Operations  
 Contact EMail: thoc@ctspring.com

CPCS:

Site Type: Sites  
 Lust Status: Not reported  
 PTF Form: Not reported  
 Program: -1  
 Comments: Farmington Industrial Park Wells Contaminated With Hydrocarbons,Wcu Order 2824 In 1980 To Install Treatment Facilities And Do Groundwater Study, Completed Own Hydrogeological Study In 1987,Initial Review Of Epa Sip 4/19/95 Done By Botwicz 5/30/95  
 Site Type Definition: Inventory of Hazardous Waste Disposal Sites

AQ255 BROWN MFG. CO.  
 ESE 75 NORTHWEST DRIVE  
 1/2-1 PLAINVILLE, CT  
 0.976 mi.  
 5155 ft.

CT SHWS S104254752  
 CT SDADB N/A  
 CT CPCS

Relative:  
 Lower  
 Actual:  
 213 ft.

Site 1 of 2 in cluster AQ  
 SHWS:  
 State ID: 335  
 PTP Id Number: Not reported  
 WPC Number: Not reported  
 EPA ID: CTD001149038  
 PO Office: Not reported  
 Lat/Long: 41.6936/-72.8708  
 Location Method: UNK  
 Groundwater Class: Not reported  
 Surface Water Qualification: Not reported  
 Waste Category: CHLR VOC, SOLVENTS  
 Disposal Method: DRY WELL  
 Sample: False  
 Other Dept of Env. Protection: RCRA  
 Updated By: DANYLUK, M.  
 Update Program: D&A  
 Date Updated: 8/1/2000  
 Duplicate: False  
 Program: SUPERFUND  
 Inventory Date: 7/6/1987  
 On Inventory: True  
 Assessed: True  
 87 Group: EN  
 87 Origin: INVENTORY  
 On 87: True  
 Comments: SOLVENTS TO DRYWELL: 600 GALLON DISPOSED IN 1972; OIL FROM FAN CONDENSATION TO BROOK.

Site Discovery and Assessment:  
 Facility ID: 335

BROWN MFG. CO. (Continued)

S104254752

Rem Master ID: 817  
 PTP Id: Not reported  
 WPC Number: Not reported  
 Postal District: Not reported  
 Latitude: 41.6936  
 Longitude: -72.8708  
 Lat/Long Determined By: UNK  
 Ground Water Quality Classification: Not reported  
 Surface Water Quality Classification: Not reported  
 Waste Type: CHLR VOC, SOLVENTS  
 Disposal: DRY WELL  
 Sample Data Available: False  
 Updated By: DANYLUK, M.  
 Update Program: D&A  
 Updated: 8/1/2000  
 Date Created: Not reported  
 Duplicate: False  
 EPA CERCLIS Id: Not reported  
 Number EPA RCRIS Id: Not reported  
 Site on EPA's CERCLIS: True  
 Site Archived from CERCLIS: False  
 Archive Date: Not reported  
 EPA's Removal at Site: False  
 Deferred to another EPA Program: False  
 EPA Env Priority Initiative Site: False  
 Federal Facility: False  
 Site on EPA's National Priority List: False  
 Part of an NPL site: False  
 RCRA Generator Status: GEN  
 RCRA Permit Status: Not reported  
 Referral Id: 328  
 Source of referral: SUPERFUND  
 Date Received: 7/6/1987  
 Staff Assigned: DEP  
 Remediation Program: SUPERFUND  
 Date of assign: 7/6/1987  
 Remediation Complete Approved DEP/verified by LEP: 7/6/1987  
 Outcome: INVENTORY  
 Remedial Id: Not reported  
 PTP Id: Not reported  
 Remediation Program: Not reported  
 Remediation Program Entered: Not reported  
 Staff Assigned: Not reported  
 Remediation Program: Not reported  
 Date of assign: Not reported  
 Project Phase: Not reported  
 Order issued: Not reported  
 Order Number: Not reported  
 Date order issued: Not reported  
 Remedial Investigation Start: Not reported  
 Remedial Investigation Completed: Not reported  
 Remedial Design Start: Not reported  
 Remedial Design Complete: Not reported  
 Remedial Action Start: Not reported  
 Remedial Action Completed: Not reported  
 Date Oper/maintenance Started: Not reported  
 GW monitoring: Not reported

BROWN MFG. CO. (Continued)

S104254752

Remediation complete Approved DEP/verified by LEP: Not reported  
 Order Id: Not reported  
 Order Number: Not reported  
 Date order issued: Not reported  
 Staff Assigned: Not reported  
 Type of Order: Not reported  
 Order Respondent: Not reported  
 Admin Appeal Date: Not reported  
 Date of Admin Appeal Ruling: Not reported  
 Date of Admin Appeal Ruling: Not reported  
 Date of Final Order: Not reported  
 Date of Court Appeal: Not reported  
 Date of Court Ruling: Not reported  
 Date of Court Ruling: Not reported  
 Date Order Modified: Not reported  
 Date Referred to AG: Not reported  
 Judgment: Not reported  
 Date of AGR judgement: Not reported  
 Penalty assessed: Not reported  
 Order Complete: Not reported  
 In compliance: Not reported  
 Comments: Not reported

SDADB:  
 Waste Id: 5  
 Waste Type: CHLR VOC  
 Description: Chlorinated Volatile Organic Compounds

CPCS:

Site Type: Sites  
 Lust Status: Not reported  
 PTF Form: Not reported  
 Program: -1  
 Comments: Solvents To Drywell: 600 Gallon Disposed In 1972; Oil From Fan Condensation To Brook.  
 Site Type Definition: Inventory of Hazardous Waste Disposal Sites

AP256 NEW ENGLAND AIRCRAFT  
 East 55 SPRING LANE  
 1/2-1 FARMINGTON, CT  
 0.979 mi.  
 5168 ft.

CT SHWS 1002766499  
 CT LWDS N/A  
 CT SPILLS CT CPCS

Relative:  
 Lower  
 Actual:  
 226 ft.

Site 3 of 3 in cluster AP  
 SHWS:  
 State ID: 173  
 PTP Id Number: Not reported  
 WPC Number: Not reported  
 EPA ID: CTD982710535  
 PO Office: Not reported  
 Lat/Long: 41.7008/-72.8706  
 Location Method: UNK  
 Groundwater Class: Not reported  
 Surface Water Qualification: Not reported  
 Waste Category: ACID, METALS, SOLVENTS  
 Disposal Method: DRY WELL  
 Sample: False  
 Other Dept of Env. Protection: RCRA

**NEW ENGLAND AIRCRAFT (Continued)**

1002766499

Updated By: BOTTI, T.  
 Update Program: FPFE  
 Date Updated: 8/28/1997  
 Duplicate: False  
 Program: SUPERFUND  
 Inventory Date: 7/6/1987  
 On Inventory: True  
 Assessed: True  
 87 Group: EN  
 87 Origin: INVENTORY  
 On 87: True  
 Comments: AKA: NEW ENGLAND AIRCRAFT PLANT #2 TRANSAMERICA DELAVAL GEM SENSOR ON SITE 1963 - 1980. NEW ENGLAND AIRCRAFT PRODUCT DIVISION NOW ON SITE. TRANSAMERICA DELAVAL GEM SENSOR CHANGED THEIR NAME TO IMO INDUSTRIES. LOCATED IN F.I.P. PLAINVILLE SECTION

**LWDS:**

Leachate and Wastewater Number: 4315058  
 Status of the Discharge Activity: Inactive  
 Leachate and Waste Flow: Ground  
 Alias: Plant 2  
 Alias2: Not reported

**SPILLS:**

Year of Database: 2004  
 Case Number: 200403263  
 Who Took Spill: 208  
 Assigned To: 0  
 Report Date: 05/20/2004  
 Report Time: 07:34:24  
 Date Release: 05/20/2004  
 Time Responded: Not reported  
 Reported By: Id  
 Phone: 860 6752400  
 Representing: Id  
 Terminated: YES  
 Recovd (Total): 0  
 Total (Water): 0  
 Facility Status: Closed  
 Continuous Spill: False  
 Released Substance: ANTIFREEZE  
 Qty: 2 (Gallons)  
 Emergency Measure: sanded  
 Water Body: Not reported  
 Discharger: Not reported  
 Telephone: Not reported  
 Responsible Party: Not reported  
 RP Address 1: Not reported  
 RP City, St, Zip: CT  
 Historic: False  
 Waterbody: False  
 Time Stamp: 2004-05-20 09:40:16  
 St Inspector: Monarca, Vincent  
 At Inspector: \*\*NO RESPONSE  
 User Stamp: Not reported  
 Comments: Not reported

**NEW ENGLAND AIRCRAFT (Continued)**

1002766499

Action: Sanded  
 Other Action: Not reported  
 Agency ID: DEP Dispatch  
 Other Agency: Not reported  
 DEP Bureau: Not reported  
 DEP Agency: Not reported  
 Agency ID: LOCAL FIRE DEPARTMENT  
 Other Agency: Not reported  
 DEP Bureau: Not reported  
 DEP Agency: Not reported  
 Cause ID: MV Accident  
 Other Cause: Not reported  
 Media ID: Ground Surface  
 Other Media: Not reported  
 Class ID: Private  
 Other Class: Not reported  
 Release Type: chemical  
 Other Release: Not reported

**CPCS:**

Site Type: Sites  
 Lust Status: Not reported  
 PTP Form: Not reported  
 Program: -1  
 Comments: Aka: New England Aircraft Plant #2 Transamerica Delaval, Gem Sensor On Site 1963 - 1980. New England Aircraft Product Division Now On Site. Transamerica Delaval, Gem Sensor Changed Their Name To Imo Industries. Located In F.I.p. Plainville Section Inventory of Hazardous Waste Disposal Sites

**Site Type Definition:**

Site Type: CERCLA  
 Lust Status: Not reported  
 PTP Form: Not reported  
 Program: Not on the NPL  
 Comments: Not reported  
 Site Type Definition: CERCLIS

**Site Type:**

Projects  
 Lust Status: Not reported  
 PTP Form: III  
 Program: Property Transfer Program  
 Comments: Projects  
 Site Type Definition: Property Transfer Form III

**Site Type:**

Projects  
 Lust Status: Not reported  
 PTP Form: X  
 Program: Property Transfer Program  
 Comments: Projects  
 Site Type Definition: Voluntary Remediation 133 X

**AQ257**  
**ESE**  
**1/2-1**  
**0.985 mi.**  
**5201 ft.**  
**Relative:**  
**Lower**  
**Actual:**  
**213 ft.**

**B AND L TOOL AND MACHINE CORP**  
**75 NORTHWEST DRIVE**  
**BRISTOL, CT**  
**Site 2 of 2 in cluster AQ**

**CT LWDS** **S109938163**  
**N/A**

**LWDS:**

Leachate and Wastewater Number: 4315075  
 Status of the Discharge Activity: Inactive  
 Leachate and Waste Flow: Ground  
 Alias: Not reported  
 Alias2: Not reported

Count: 25 records.

**ORPHAN SUMMARY**

City	EDR ID	Site Name	Site Address	Zip	Database(s)
BRISTOL	S113478001	WESTFRESH CONSTRUCTION	ROUTE 6		06010 CT MANFEST
BRISTOL	S109736844	CONVENIENT PETROLEUM CORP	ROUTE 6		06010 CT MANFEST
BRISTOL	S109729048	BRISTOL WATER DEPARTMENT	ROUTE 6		06010 CT MANFEST
BRISTOL	S102413112	CONVENIENT PETRO STATION	ROUTE 6		06010 CT CPCS
BRISTOL	100465732	BRISTOL WATER ROUTE 6 FILTRATION P	ROUTE 6		06010 CT CPCS
BRISTOL	S110778099	WALGREENS PLAZA-FARMINGTON AVE ASS	ROUTE 6 DOROTHY & HEBERN RD		06010 CT CPCS
BRISTOL	104875309	NEW DRAINAGE OUTFALL ROUTE 72	ROUTE 72		FINOS
BRISTOL	S104842720	WALGREENS PLAZA	FARMINGTON AVE - ROUTE 6		CT SDADB
BRISTOL	1000374559	DEES CLEANERS & LAUNDROMAT	FARMINGTON AVE		06010 RCRA-NonGen / NLR, FINOS
BRISTOL	100037002	SHERWIN WILLIAMS CO THE	HUB 6 SHOPPING CTR		06010 CT CPCS
BRISTOL	S110775711	NORTHEAST UTILITIES	RIVERSIDE AVENUE (ROUTE 72)		06010 CT CPCS
BRISTOL	S10549847	CROWN OIL	RIVERSIDE AVENUE RTE 72		06010 CT LIST, CT CPCS
FARMINGTON	S10658035	MR. BURPE	ROUTE 4 BY 184 PFF RAMP - BUR		06032 CT LIST, CT CPCS
FARMINGTON	S10549849	HILLSIDE MUSEUM	ROUTE 4		06032 CT LIST, CT CPCS
FARMINGTON	S113476385	SHELL OIL CO	ROUTE 4 FRIENMAN RD		06032 CT MANFEST
FARMINGTON	S109740198	CONNECTICUT DOT	ROUTE 6		06032 CT MANFEST
FARMINGTON	S109737417	TEXACO STATION	ROUTE 6		06032 CT MANFEST
FARMINGTON	S109727837	STANLEY MAGIC DOOR	ROUTE 6 HYDE RD		06032 CT MANFEST
FARMINGTON	S10935483	DOT MAINTENANCE GARAGE	RTE. 44 & RTE. 6		06032 CT LIST, CT CPCS
FARMINGTON	S109727834	STANLEY ACCESS TECHNOLOGY	HYDE RD RTE 6		06032 CT MANFEST
FARMINGTON	S113476243	MACDONALD & WATSON WASTE OIL CO IN	NEW BRITAIN AVE HIGHWAY GARAGE		06032 CT MANFEST
FARMINGTON	S10658039	WWT CHANNELS 30	BATTLENAKE MOUNTAIN ROUTE SIX		06032 CT LIST, CT CPCS
FARMINGTON	S110775339	EXXON SERVICE STATION 35912	SCOTT SWAMP RD AND RTE 6		06032 CT CPCS
FARMINGTON	1000218683	RADAC RESEARCH	TOWN OF FARMINGTON TOWN GARAGE		06032 NY MANFEST
PLAINVILLE	S109736862	SHELL CO.	ROUTE 12 & TURNER LANE		06062 CT MANFEST

EDR ZIP Code Scan Report

Table with columns: ZIP, EDR-ID, Facility ID, Name, Address, MapDir/Dist, City, State, Databases. Includes various facility entries like CLEAN HARBORS OF CONNECTICUT INC, BRISTOL SANITARY LANDFILL, METAL FINISHING TECHNOLOGIES, etc.

Report 377114.2s November 5, 2013 Page ZIP-1

EDR ZIP Code Scan Report

Table with columns: ZIP, EDR-ID, Facility ID, Name, Address, MapDir/Dist, City, State, Databases. Includes various facility entries like THE BRISTOL AND PLANVILLE TRAMWAY, CARPENTER CONSTRUCTION, BEALEY CORP, etc.

Report 377114.2s November 5, 2013 Page ZIP-2

EDR ZIP Code Scan Report

Table with columns: ZIP, EDR-ID, Facility ID, Name, Address, MapDir/Dist, City, State, Databases. Includes various facility entries like BLAINE & PETES AUTO BODY, CLEAN HARBORS OF CONNECTICUT INC, THOMSON PRECISION BALL CO, etc.

Report 377114.2s November 5, 2013 Page ZIP-3

EDR ZIP Code Scan Report

Table with columns: ZIP, EDR-ID, Facility ID, Name, Address, MapDir/Dist, City, State, Databases. Includes various facility entries like BAUER HOWDEN INC, BROCKHOFF MEDICAL OFFICE, STAR ESCROW ENVIRONMENTAL CORP, etc.

Report 377114.2s November 5, 2013 Page ZIP-4



EDR ZIP Code Scan Report

Table with columns: ZIP, EDR-ID, Facility ID, Name, Address, Map/Dir/Dist, City, State, Databases. Contains scan results for ZIP 06010, listing various facilities like LAURETANO SWIN CORP and LAB SECURITY SYSTEMS.

EDR ZIP Code Scan Report

Table with columns: ZIP, EDR-ID, Facility ID, Name, Address, Map/Dir/Dist, City, State, Databases. Contains scan results for ZIP 06010, listing various facilities like SHELL OIL CO and MERIT GAS STATION.

EDR ZIP Code Scan Report

Table with columns: ZIP, EDR-ID, Facility ID, Name, Address, Map/Dir/Dist, City, State, Databases. Contains scan results for ZIP 06010, listing various facilities like WIRE & PLASTIC MACHINE CORP and WIRE & PLASTIC MACHINE CORP.

EDR ZIP Code Scan Report

Table with columns: ZIP, EDR-ID, Facility ID, Name, Address, Map/Dir/Dist, City, State, Databases. Contains scan results for ZIP 06010, listing various facilities like SAFETY KLEEN and CLEAN HARBORS.

EDR ZIP Code Scan Report

ZIP	EDR-ID	Facility ID	Name	Address	MapDir/Dist	City	State	Databases
06010	10153124			237 E MAIN ST		BRISTOL	CT	EDR Historical Auto
06010	S10074332		OMNI FINANCIAL SERVICES	238 MAIN ST		BRISTOL	CT	CT MANIFEST
06010	S11891791		WALGREENS #1003	242 EAST MAIN ST		BRISTOL	CT	EDR Historical Auto
06010	S10371091		JOSEPH HANLEY	30 MAIN ST		BRISTOL	CT	CT MANIFEST
06010	S1051296		DR JIM COCKE	32 MAIN ST		BRISTOL	CT	EDR Historical Auto
06010	S10447918			36 E MAIN ST		BRISTOL	CT	EDR Historical Auto
06010	S10074027		VILLAGE GAS	36 EAST MAIN ST		FORESTVILLE	CT	CT MANIFEST
06010	S10549309			37 MAIN ST		BRISTOL	CT	EDR Historical Auto
06010	S10560336		MARALE TRUST	37 MAIN STREET		BRISTOL	CT	EDR Historical Cleaners
06010	S10431583		MARALEE PLAZA	37 MAIN ST		BRISTOL	CT	LIST: SPLLS
06010	S10075015			4100 N MAIN ST		BRISTOL	CT	CT MANIFEST
06010	S10198003	11003874601	43 EAST MAIN ST	43 EAST MAIN ST		BRISTOL	CT	US BROWNFIELD, FINDS
06010	S10515047			45 MAIN ST		BRISTOL	CT	EDR Historical Cleaners
06010	S10106480			47 MAIN ST		BRISTOL	CT	EDR Historical Cleaners
06010	S10106794			48 MAIN ST		BRISTOL	CT	EDR Historical Cleaners
06010	S10431287			481 NORTH MAIN STREET		BRISTOL	CT	LIST: SPLLS
06010	S10564797			531 N MAIN ST		BRISTOL	CT	EDR Historical Auto
06010	S100737063		ZWOLAK AUTO PARTS	531 NORTH MAIN ST		BRISTOL	CT	CT MANIFEST
06010	S100737064		ZWOLAK	531 NORTH MAIN ST		BRISTOL	CT	CT MANIFEST
06010	S108147174		FORMER NORTH MAIN APARTMENTS	561 NORTH MAIN STREET		BRISTOL	CT	EDR Historical Auto
06010	S10438258	CTR00059072	CVS PHARMACY 1078	59 MAIN ST		BRISTOL	CT	EDR Historical Auto
06010	S100728751		ALL TIME CENTERLESS GRINDING	61 E MAIN ST		FORESTVILLE	CT	CT MANIFEST
06010	S100728752		SCOTT METAL FINISHING	61 E MAIN ST		FORESTVILLE	CT	CT MANIFEST
06010	S100728753		RACAL MANUFACTURING CO	61 E MAIN ST		FORESTVILLE	CT	EDR Historical Auto
06010	S10574181			61 E MAIN ST		BRISTOL	CT	EDR Historical Auto
06010	S100726527		J G ORANHCIS	61 EAST MAIN ST		FORESTVILLE	CT	CT MANIFEST
06010	S100726531		DABKO IND INC	61 EAST MAIN ST		FORESTVILLE	CT	CT MANIFEST
06010	S10337260		DABKO PROPERTY	61 EAST MAIN STREET		BRISTOL	CT	EDR Historical Auto
06010	S105505823		DAVINO INDUSTRIES	61 EAST MAIN STREET		BRISTOL	CT	EDR Historical Auto
06010	S102749766		MAL MACHINERY SALES INC	61 NORTH MAIN STREET		BRISTOL	CT	EDR Historical Auto
06010	S10514746	CTR00059030	SCARFFY DAVIES	62 MAIN ST		BRISTOL	CT	EDR Historical Auto
06010	S100746014		HAMLEN & BOB	64 WEST MAIN ST		BRISTOL	CT	EDR Historical Auto
06010	S10558828			65 MAIN ST		BRISTOL	CT	EDR Historical Auto
06010	S100407007	CTD00053540	SOUTHERN NEW ENGLAND TELE CO	65 MAIN ST		BRISTOL	CT	EDR Historical Auto
06010	S100740906			65 MAIN ST		BRISTOL	CT	EDR Historical Auto
06010	S10586469			96 E MAIN ST		BRISTOL	CT	EDR Historical Auto
06010	S105867841			98 E MAIN ST		BRISTOL	CT	EDR Historical Auto
06010	S100309142	110003008316	BRISTOL PRESS	99 MAIN STREET		BRISTOL	CT	EDR Historical Auto
06010	S10031976		NEW BRITAIN WATER DEPT	99 MAIN ST		BRISTOL	CT	EDR Historical Auto
06010	S105631838			78 MAPLE AVE		BRISTOL	CT	EDR Historical Auto
06010	S105831841			78 MAPLE ST		BRISTOL	CT	EDR Historical Auto
06010	S10485249			42 MARLENE ST		BRISTOL	CT	EDR Historical Auto
06010	S102527814	110003017823	ORCHARD HILL	MATTHEWS STREET		BRISTOL	CT	EDR Historical Auto
06010	S100204394		LAVERO MARTIN CONTRACTORS INC	70 MAUREN DR		BRISTOL	CT	EDR Historical Auto
06010	S100209528			70 MAUREN DR & KELLEY ST		BRISTOL	CT	EDR Historical Auto
06010	S10051408			45 MELLEEN ST		BRISTOL	CT	EDR Historical Auto
06010	S104848196	110011785241	BRISTOL AUTO PARTS	45 MEMORIAL BLVD		BRISTOL	CT	EDR Historical Auto
06010	S105580302			66 MEMORIAL BLVD		BRISTOL	CT	EDR Historical Auto
06010	S105149876			318 MIDDLE ST		BRISTOL	CT	EDR Historical Auto
06010	S100741894		AVIS LUBE	318 MIDDLE ST		BRISTOL	CT	CT MANIFEST
06010	S100747722		CHARTER MARKETING	318 MIDDLE ST		BRISTOL	CT	EDR Historical Auto
06010	S1051429517			300 MIDDLE ST		BRISTOL	CT	EDR Historical Auto

Report# 37711428 November 5, 2013 Page ZIP-9

EDR ZIP Code Scan Report

ZIP	EDR-ID	Facility ID	Name	Address	MapDir/Dist	City	State	Databases
06010	S105148127		MOBEL ON THE RUN	330 MIDDLE ST		BRISTOL	CT	ENFORCEMENT, NPDES, SPLLS
06010	S100712046		SUPERIOR ELECTRIC HOLDING GROUP I	383 MIDDLE ST		BRISTOL	CT	EDR Historical Auto
06010	S100712044	CTD001145287	SUPERIOR ELECTRIC HOLDING GROUP L	383 MIDDLE ST		BRISTOL	CT	EDR Historical Auto
06010	S100721935		SUPERIOR ELECTRIC	383 MIDDLE ST		BRISTOL	CT	EDR Historical Auto
06010	S100725192		SUPERIOR ELECTRIC	383 MIDDLE ST		BRISTOL	CT	EDR Historical Auto
06010	S100710747	CTD001145287	SUPERIOR ELECTRIC	383 MIDDLE ST		BRISTOL	CT	EDR Historical Auto
06010	S100725263		ACE TRIT & MACHINE CORP ELCO IND	383 MIDDLE STREET		BRISTOL	CT	EDR Historical Auto
06010	S100726488	B L F INHBNH INC	ACE TRIT & MACHINE CORP	400 MIDDLE ST		BRISTOL	CT	EDR Historical Auto
06010	S100710134	CTD001701188	ACE TRIT & MACHINE CORP	400 MIDDLE ST		BRISTOL	CT	EDR Historical Auto
06010	S10023404		ADVANCED PRINTING SERVICES, INC.	400 MIDDLE STREET, UNIT J		BRISTOL	CT	EDR Historical Auto
06010	S100722075		ALL TIME GRINDING	430 MIDDLE ST		BRISTOL	CT	CT MANIFEST
06010	S100722071		CENTURY SPRING MANUFACTURING CO	430 MIDDLE ST		BRISTOL	CT	EDR Historical Auto
06010	S100102384	11000300992	ALL TIME GRINDING	430 MIDDLE ST		BRISTOL	CT	EDR Historical Auto
06010	S101189718		ADCO	508 MIDDLE ST		BRISTOL	CT	EDR Historical Auto
06010	S100720969		CITGO GAS	527 MIDDLE ST		BRISTOL	CT	CT MANIFEST
06010	S100452684		FOOD BAG	527 MIDDLE ST		BRISTOL	CT	EDR Historical Auto
06010	S100725243		ROSTRA INDUSTRIAL COUPLINGS	545 MIDDLE ST		BRISTOL	CT	CT MANIFEST
06010	S100441240	CTD068871047	ROSTRA INDUSTRIAL COUPLINGS	545 MIDDLE ST		BRISTOL	CT	EDR Historical Auto
06010	S100726258		ROSTRA ENGINEERED COMPONENTS INC	545 MIDDLE ST		BRISTOL	CT	CT MANIFEST
06010	S105548991			545 MIDDLE ST		BRISTOL	CT	EDR Historical Auto
06010	S100726725		MORIN BUILDING PRODUCTS CO INC	685 MIDDLE ST		BRISTOL	CT	CT MANIFEST
06010	S100726728		MORIN CORP	685 MIDDLE STREET		BRISTOL	CT	EDR Historical Auto
06010	S100438318	CTR000510461	N J PHARMALYTICA	718 MIDDLE ST		BRISTOL	CT	EDR Historical Auto
06010	S100713884		QUALITY COIL INC	748 MIDDLE ST		BRISTOL	CT	EDR Historical Auto
06010	S100713885		QUALITY COIL	748 MIDDLE ST		BRISTOL	CT	EDR Historical Auto
06010	S100713886		QUALITY COIL	748 MIDDLE ST		BRISTOL	CT	EDR Historical Auto
06010	S100713887		QUALITY COIL	748 MIDDLE ST		BRISTOL	CT	EDR Historical Auto
06010	S100587643	HW-1136	CLEAN HARBORS OF CONNECTICUT INC	761 MIDDLE ST		BRISTOL	CT	EDR Historical Auto
06010	S100727273		CEDCO TREATMENT CORP	761 MIDDLE ST		BRISTOL	CT	EDR Historical Auto
06010	S100727274		CEDCO TREATMENT CORP	761 MIDDLE ST		BRISTOL	CT	EDR Historical Auto
06010	S100727275		CEDCO TREATMENT CORP	761 MIDDLE ST		BRISTOL	CT	EDR Historical Auto
06010	S100727276		CEDCO TREATMENT CORP	761 MIDDLE ST		BRISTOL	CT	EDR Historical Auto
06010	S100727277		CEDCO TREATMENT CORP	761 MIDDLE ST		BRISTOL	CT	EDR Historical Auto
06010	S100727278		CEDCO TREATMENT CORP	761 MIDDLE ST		BRISTOL	CT	EDR Historical Auto
06010	S100727279		CEDCO TREATMENT CORP	761 MIDDLE ST		BRISTOL	CT	EDR Historical Auto
06010	S100727280		CEDCO TREATMENT CORP	761 MIDDLE ST		BRISTOL	CT	EDR Historical Auto
06010	S100727281		CEDCO TREATMENT CORP	761 MIDDLE ST		BRISTOL	CT	EDR Historical Auto
06010	S100727282		CEDCO TREATMENT CORP	761 MIDDLE ST		BRISTOL	CT	EDR Historical Auto
06010	S100727283		CEDCO TREATMENT CORP	761 MIDDLE ST		BRISTOL	CT	EDR Historical Auto
06010	S100727284		CEDCO TREATMENT CORP	761 MIDDLE ST		BRISTOL	CT	EDR Historical Auto
06010	S100727285		CEDCO TREATMENT CORP	761 MIDDLE ST		BRISTOL	CT	EDR Historical Auto
06010	S100727286		CEDCO TREATMENT CORP	761 MIDDLE ST		BRISTOL	CT	EDR Historical Auto
06010	S100727287		CEDCO TREATMENT CORP	761 MIDDLE ST		BRISTOL	CT	EDR Historical Auto
06010	S100727288		CEDCO TREATMENT CORP	761 MIDDLE ST		BRISTOL	CT	EDR Historical Auto
06010	S100727289		CEDCO TREATMENT CORP	761 MIDDLE ST		BRISTOL	CT	EDR Historical Auto
06010	S100727290		CEDCO TREATMENT CORP	761 MIDDLE ST		BRISTOL	CT	EDR Historical Auto
06010	S100727291		CEDCO TREATMENT CORP	761 MIDDLE ST		BRISTOL	CT	EDR Historical Auto
06010	S100727292		CEDCO TREATMENT CORP	761 MIDDLE ST		BRISTOL	CT	EDR Historical Auto
06010	S100727293		CEDCO TREATMENT CORP	761 MIDDLE ST		BRISTOL	CT	EDR Historical Auto
06010	S100727294		CEDCO TREATMENT CORP	761 MIDDLE ST		BRISTOL	CT	EDR Historical Auto
06010	S100727295		CEDCO TREATMENT CORP	761 MIDDLE ST		BRISTOL	CT	EDR Historical Auto
06010	S100727296		CEDCO TREATMENT CORP	761 MIDDLE ST		BRISTOL	CT	EDR Historical Auto
06010	S100727297		CEDCO TREATMENT CORP	761 MIDDLE ST		BRISTOL	CT	EDR Historical Auto
06010	S100727298		CEDCO TREATMENT CORP	761 MIDDLE ST		BRISTOL	CT	EDR Historical Auto
06010	S100727299		CEDCO TREATMENT CORP	761 MIDDLE ST		BRISTOL	CT	EDR Historical Auto
06010	S100727300		CEDCO TREATMENT CORP	761 MIDDLE ST		BRISTOL	CT	EDR Historical Auto
06010	S100727301		CEDCO TREATMENT CORP	761 MIDDLE ST		BRISTOL	CT	EDR Historical Auto
06010	S100727302		CEDCO TREATMENT CORP	761 MIDDLE ST		BRISTOL	CT	EDR Historical Auto
06010	S100727303		CEDCO TREATMENT CORP	761 MIDDLE ST		BRISTOL	CT	EDR Historical Auto
06010	S100727304		CEDCO TREATMENT CORP	761 MIDDLE ST		BRISTOL	CT	EDR Historical Auto
06010	S100727305		CEDCO TREATMENT CORP	761 MIDDLE ST		BRISTOL	CT	EDR Historical Auto
06010	S100727306		CEDCO TREATMENT CORP	761 MIDDLE ST		BRISTOL	CT	EDR Historical Auto
06010	S100727307		CEDCO TREATMENT CORP	761 MIDDLE ST		BRISTOL	CT	EDR Historical Auto
06010	S100727308		CEDCO TREATMENT CORP	761 MIDDLE ST		BRISTOL	CT	EDR Historical Auto
06010	S100727309		CEDCO TREATMENT CORP	761 MIDDLE ST		BRISTOL	CT	EDR Historical Auto
06010	S100727310		CEDCO TREATMENT CORP	761 MIDDLE ST		BRISTOL	CT	EDR Historical Auto
06010	S100727311		CEDCO TREATMENT CORP	761 MIDDLE ST		BRISTOL	CT	EDR Historical Auto
06010	S100727312		CEDCO TREATMENT CORP	761 MIDDLE ST		BRISTOL	CT	EDR Historical Auto
06010	S100727313		CEDCO TREATMENT CORP	761 MIDDLE ST		BRISTOL	CT	EDR Historical Auto
06010	S100727314		CEDCO TREATMENT CORP	761 MIDDLE ST		BRISTOL	CT	EDR Historical Auto
06010	S100727315		CEDCO TREATMENT CORP	761 MIDDLE ST		BRISTOL	CT	EDR Historical Auto
06010	S100727316		CEDCO TREATMENT CORP	761 MIDDLE ST		BRISTOL	CT	EDR Historical Auto
06010	S100727317		CEDCO TREATMENT CORP	761 MIDDLE ST		BRISTOL	CT	EDR Historical Auto
06010	S100727318		CEDCO TREATMENT CORP	761 MIDDLE ST		BRISTOL	CT	EDR Historical Auto
06010	S100727319		CEDCO TREATMENT CORP	761 MIDDLE ST		BRISTOL	CT	EDR Historical Auto
06010	S100727320		CEDCO TREATMENT CORP	761 MIDDLE ST		BRISTOL	CT	EDR Historical Auto
06010	S100727321		CEDCO TREATMENT CORP	761 MIDDLE ST		BRISTOL	CT	EDR Historical Auto



EDR ZIP Code Scan Report

Table with columns: ZIP, EDR-ID, Facility ID, Name, Address, Map/Dist, City, State, Databases. Contains multiple rows of facility data.

Report# 3771142s November 5, 2013 Page ZIP-17

EDR ZIP Code Scan Report

Table with columns: ZIP, EDR-ID, Facility ID, Name, Address, Map/Dist, City, State, Databases. Contains multiple rows of facility data.

Report# 3771142s November 5, 2013 Page ZIP-18

EDR ZIP Code Scan Report

Table with columns: ZIP, EDR-ID, Facility ID, Name, Address, Map/Dist, City, State, Databases. Contains multiple rows of facility data.

Report# 3771142s November 5, 2013 Page ZIP-19

EDR ZIP Code Scan Report

Table with columns: ZIP, EDR-ID, Facility ID, Name, Address, Map/Dist, City, State, Databases. Contains multiple rows of facility data.

Report# 3771142s November 5, 2013 Page ZIP-20

EDR ZIP Code Scan Report

Table with columns: ZIP, EDR-ID, Facility ID, Name, Address, MapDir/Dist, City, State, Databases. Contains multiple rows of facility data.

EDR ZIP Code Scan Report

Table with columns: ZIP, EDR-ID, Facility ID, Name, Address, MapDir/Dist, City, State, Databases. Contains multiple rows of facility data.

EDR ZIP Code Scan Report

Table with columns: ZIP, EDR-ID, Facility ID, Name, Address, MapDir/Dist, City, State, Databases. Contains multiple rows of facility data.

EDR ZIP Code Scan Report

Table with columns: ZIP, EDR-ID, Facility ID, Name, Address, MapDir/Dist, City, State, Databases. Contains multiple rows of facility data.



EDR ZIP Code Scan Report

Table with columns: ZIP, EDR-ID, Facility ID, Name, Address, Map/Dist, City, State, Databases. Contains multiple rows of facility data.

EDR ZIP Code Scan Report

Table with columns: ZIP, EDR-ID, Facility ID, Name, Address, Map/Dist, City, State, Databases. Contains multiple rows of facility data.

EDR ZIP Code Scan Report

Table with columns: ZIP, EDR-ID, Facility ID, Name, Address, Map/Dist, City, State, Databases. Contains multiple rows of facility data.

EDR ZIP Code Scan Report

Table with columns: ZIP, EDR-ID, Facility ID, Name, Address, Map/Dist, City, State, Databases. Contains multiple rows of facility data.

**GOVERNMENT RECORDS SEARCHED / DATA CURRENCY TRACKING**

To maintain currency of the following federal and state databases, EDR contacts the appropriate governmental agency on a monthly or quarterly basis, as required.

**Number of Days to Update:** Provides confirmation that EDR is reporting records that have been updated within 90 days from the date the government agency made the information available to the public.

**STANDARD ENVIRONMENTAL RECORDS**

**Federal NPL site list**

**NPL: National Priority List**

National Priority List (Superfund). The NPL is a subset of CERCLIS and identifies over 1,200 sites for priority cleanup under the Superfund Program. NPL sites may encompass relatively large areas. As such, EDR provides polygon coverage for over 1,000 NPL site boundaries produced by EPA's Environmental Photographic Interpretation Center (EPIC) and regional EPA offices.

Date of Government Version: 04/26/2013 Source: EPA  
 Date Data Arrived at EDR: 05/09/2013 Telephone: N/A  
 Date Made Active in Reports: 07/10/2013 Last EDR Contact: 10/11/2013  
 Number of Days to Update: 62 Next Scheduled EDR Contact: 01/20/2014  
 Data Release Frequency: Quarterly

**NPL Site Boundaries**

**Sources:**

EPA's Environmental Photographic Interpretation Center (EPIC)  
 Telephone: 202-564-7333

EPA Region 1	EPA Region 6
Telephone 617-918-1143	Telephone: 214-655-6659
EPA Region 3	EPA Region 7
Telephone 215-814-5418	Telephone: 913-551-7247
EPA Region 4	EPA Region 8
Telephone 404-562-8033	Telephone: 303-312-6774
EPA Region 5	EPA Region 9
Telephone 312-886-6686	Telephone: 415-947-4246
EPA Region 10	
Telephone 206-553-8665	

**Proposed NPL: Proposed National Priority List Sites**

A site that has been proposed for listing on the National Priorities List through the issuance of a proposed rule in the Federal Register. EPA then accepts public comments on the site, responds to the comments, and places on the NPL those sites that continue to meet the requirements for listing.

Date of Government Version: 04/26/2013 Source: EPA  
 Date Data Arrived at EDR: 05/09/2013 Telephone: N/A  
 Date Made Active in Reports: 07/10/2013 Last EDR Contact: 10/11/2013  
 Number of Days to Update: 62 Next Scheduled EDR Contact: 01/20/2014  
 Data Release Frequency: Quarterly

**NPL LIENS: Federal Superfund Liens**

Federal Superfund Liens. Under the authority granted the USEPA by CERCLA of 1980, the USEPA has the authority to file liens against real property in order to recover remedial action expenditures or when the property owner received notification of potential liability. USEPA compiles a listing of filed notices of Superfund Liens.

Date of Government Version: 10/15/1991 Source: EPA  
 Date Data Arrived at EDR: 02/02/1994 Telephone: 202-564-4267  
 Date Made Active in Reports: 03/30/1994 Last EDR Contact: 08/15/2011  
 Number of Days to Update: 56 Next Scheduled EDR Contact: 11/28/2011  
 Data Release Frequency: No Update Planned

ZIP	EDR-ID	Facility ID	Name	Address	Map/Dist/Dir	City	State	Databases
06062	1015387393			243 WOODFORD AVE		PLAINVILLE	CT	EDR Historical Auto
06062	1010795688		NORTHEAST RIGGERS INC	259 WOODFORD AVE		PLAINVILLE	CT	EDR
06062	1010748410		TL CON FLA-NVILLE QUARRY & PLANT FA	300 WOODFORD AVE		PLAINVILLE	CT	CT MANIFEST
06062	10002015888	110003015888	TL CON - PLAINVILLE PLANT	300 WOODFORD AVENUE		PLAINVILLE	CT	EMPOWERMENT, AIRS, NPDES, LIST, SPLLS
06062	10002015888		INDCON INDUSTRIES INC	336 WOODFORD AVE		PLAINVILLE	CT	FTTS, RCRA-NonGen, FMSD
06062	1007280440		INDCON INDUSTRIES INC	336 WOODFORD AVE		PLAINVILLE	CT	CT MANIFEST
06062	1010727442		INDCON INDUSTRIES INC	336 WOODFORD AVE PO BOX 33		PLAINVILLE	CT	CT MANIFEST
06062	1011347461		INDCON INDUSTRIES INC	336 WOODFORD AVE		PLAINVILLE	CT	CT MANIFEST
06062	1000201510		STATE SERVICE SOLUTIONS HQ	41 WOODFORD AVE		PLAINVILLE	CT	CERCLIS, SOWS, SODM
06062	1000201510	CTD008191785	STATE SERVICE SOLUTIONS HQ	41 WOODFORD AVE		PLAINVILLE	CT	CT MANIFEST, RCRAInfo, SOG
06062	1010724655	CTD007865372	GENERAL ELECTRIC CO	41 WOODFORD AVE		PLAINVILLE	CT	CT MANIFEST, NPDES, SPLLS
06062	1008180732		GENERAL ELECTRIC CO	41 WOODFORD AVE		PLAINVILLE	CT	CT MANIFEST
06062	1010724638		GENERAL ELECTRIC	41 WOODFORD AVENUE		PLAINVILLE	CT	CT MANIFEST
06062	1010724697		TRW BEARING DIVISION	WOODFORD AVE		PLAINVILLE	CT	CT MANIFEST
06062	1010724695		TRW BEARING DIV	WOODFORD AVE		PLAINVILLE	CT	CT MANIFEST
06062	1010724683		GENERAL ELECTRIC WHITE MTR FACULTY	WOODFORD AVE & WOODLAND ST		PLAINVILLE	CT	CT MANIFEST
06062	1000212339	CTD000842492	GE ELECTRICAL DIST. & CONTROL - PLAF	WOODFORD AVE & WOODLAND ST		PLAINVILLE	CT	CORRACTS, CT MANIFEST, RCRAInfo, TSDP
06062	10113477132		CT STATE OF DOT	WOODFORD AVE 0-84		PLAINVILLE	CT	CT MANIFEST
06062	1010722664	CTD000842492	GENERAL ELECTRIC WASTE WATER FAC	WOODLAND AVENUE & WOODFORD STR		PLAINVILLE	CT	CERCLIS-NFRAP
06062	1010722664		GENERAL ELECTRIC WASTE WATER FA	WOODLAND & MILFORD ST		PLAINVILLE	CT	CT MANIFEST

Report# 3777114.2s November 5, 2013 Page# ZIP-29

**GOVERNMENT RECORDS SEARCHED / DATA CURRENCY TRACKING**

**Federal Delisted NPL site list**

**DELISTED NPL: National Priority List Deletions**

The National Oil and Hazardous Substances Pollution Contingency Plan (NCP) establishes the criteria that the EPA uses to delete sites from the NPL. In accordance with 40 CFR 300.425.(e), sites may be deleted from the NPL where no further response is appropriate.

Date of Government Version: 04/26/2013 Source: EPA  
 Date Data Arrived at EDR: 05/09/2013 Telephone: N/A  
 Date Made Active in Reports: 07/10/2013 Last EDR Contact: 10/11/2013  
 Number of Days to Update: 62 Next Scheduled EDR Contact: 01/20/2014  
 Data Release Frequency: Quarterly

**Federal CERCLIS list**

**CERCLIS: Comprehensive Environmental Response, Compensation, and Liability Information System**  
 CERCLIS contains data on potentially hazardous waste sites that have been reported to the USEPA by states, municipalities, private companies and private persons, pursuant to Section 103 of the Comprehensive Environmental Response, Compensation, and Liability Act (CERCLA). CERCLIS contains sites which are either proposed to or on the National Priorities List (NPL) and sites which are in the screening and assessment phase for possible inclusion on the NPL.

Date of Government Version: 04/26/2013 Source: EPA  
 Date Data Arrived at EDR: 05/29/2013 Telephone: 703-412-9810  
 Date Made Active in Reports: 08/09/2013 Last EDR Contact: 10/19/2013  
 Number of Days to Update: 72 Next Scheduled EDR Contact: 12/09/2013  
 Data Release Frequency: Quarterly

**FEDERAL FACILITY: Federal Facility Site Information Listing**

A listing of National Priority List (NPL) and Base Realignment and Closure (BRAC) sites found in the Comprehensive Environmental Response, Compensation and Liability Information System (CERCLIS) Database where EPA Federal Facilities Restoration and Reuse Office is involved in cleanup activities.

Date of Government Version: 07/31/2012 Source: Environmental Protection Agency  
 Date Data Arrived at EDR: 10/09/2012 Telephone: 703-603-8704  
 Date Made Active in Reports: 12/20/2012 Last EDR Contact: 10/11/2013  
 Number of Days to Update: 72 Next Scheduled EDR Contact: 01/20/2014  
 Data Release Frequency: Varies

**Federal CERCLIS NFRAP site List**

**CERCLIS-NFRAP: CERCLIS No Further Remedial Action Planned**  
 Archived sites are sites that have been removed and archived from the inventory of CERCLIS sites. Archived status indicates that, to the best of EPA's knowledge, assessment at a site has been completed and that EPA has determined no further steps will be taken to list this site on the National Priorities List (NPL), unless information indicates this decision was not appropriate or other considerations require a recommendation for listing at a later time. This decision does not necessarily mean that there is no hazard associated with a given site; it only means that, based upon available information, the location is not judged to be a potential NPL site.

Date of Government Version: 04/26/2013 Source: EPA  
 Date Data Arrived at EDR: 05/29/2013 Telephone: 703-412-9810  
 Date Made Active in Reports: 08/09/2013 Last EDR Contact: 10/19/2013  
 Number of Days to Update: 72 Next Scheduled EDR Contact: 12/09/2013  
 Data Release Frequency: Quarterly

**Federal RCRA CORRACTS facilities list**

**CORRACTS: Corrective Action Report**  
 CORRACTS identifies hazardous waste handlers with RCRA corrective action activity.

**GOVERNMENT RECORDS SEARCHED / DATA CURRENCY TRACKING**

Date of Government Version: 07/11/2013 Source: EPA  
 Date Data Arrived at EDR: 08/08/2013 Telephone: 800-424-9346  
 Date Made Active in Reports: 09/13/2013 Last EDR Contact: 10/02/2013  
 Number of Days to Update: 36 Next Scheduled EDR Contact: 01/13/2014  
 Data Release Frequency: Quarterly

**Federal RCRA non-CORRACTS TSD facilities list**

**RCRA-TSDF: RCRA - Treatment, Storage and Disposal**  
 RCRAInfo is EPA's comprehensive information system, providing access to data supporting the Resource Conservation and Recovery Act (RCRA) of 1976 and the Hazardous and Solid Waste Amendments (HSWA) of 1984. The database includes selective information on sites which generate, transport, store, treat and/or dispose of hazardous waste as defined by the Resource Conservation and Recovery Act (RCRA). Transporters are individuals or entities that move hazardous waste from the generator offsite to a facility that can recycle, treat, store, or dispose of the waste. TSDFs treat, store, or dispose of the waste.

Date of Government Version: 07/11/2013 Source: Environmental Protection Agency  
 Date Data Arrived at EDR: 08/08/2013 Telephone: (888) 372-7341  
 Date Made Active in Reports: 09/13/2013 Last EDR Contact: 10/02/2013  
 Number of Days to Update: 36 Next Scheduled EDR Contact: 01/13/2014  
 Data Release Frequency: Quarterly

**Federal RCRA generators list**

**RCRA-LOG: RCRA - Large Quantity Generators**  
 RCRAInfo is EPA's comprehensive information system, providing access to data supporting the Resource Conservation and Recovery Act (RCRA) of 1976 and the Hazardous and Solid Waste Amendments (HSWA) of 1984. The database includes selective information on sites which generate, transport, store, treat and/or dispose of hazardous waste as defined by the Resource Conservation and Recovery Act (RCRA). Large quantity generators (LQGs) generate over 1,000 kilograms (kg) of hazardous waste, or over 1 kg of acutely hazardous waste per month.

Date of Government Version: 07/11/2013 Source: Environmental Protection Agency  
 Date Data Arrived at EDR: 08/08/2013 Telephone: (888) 372-7341  
 Date Made Active in Reports: 09/13/2013 Last EDR Contact: 10/02/2013  
 Number of Days to Update: 36 Next Scheduled EDR Contact: 01/13/2014  
 Data Release Frequency: Quarterly

**RCRA-SOG: RCRA - Small Quantity Generators**

RCRAInfo is EPA's comprehensive information system, providing access to data supporting the Resource Conservation and Recovery Act (RCRA) of 1976 and the Hazardous and Solid Waste Amendments (HSWA) of 1984. The database includes selective information on sites which generate, transport, store, treat and/or dispose of hazardous waste as defined by the Resource Conservation and Recovery Act (RCRA). Small quantity generators (SQGs) generate between 100 kg and 1,000 kg of hazardous waste per month.

Date of Government Version: 07/11/2013 Source: Environmental Protection Agency  
 Date Data Arrived at EDR: 08/08/2013 Telephone: (888) 372-7341  
 Date Made Active in Reports: 09/13/2013 Last EDR Contact: 10/02/2013  
 Number of Days to Update: 36 Next Scheduled EDR Contact: 01/13/2014  
 Data Release Frequency: Quarterly

**RCRA-CESOG: RCRA - Conditionally Exempt Small Quantity Generators**

RCRAInfo is EPA's comprehensive information system, providing access to data supporting the Resource Conservation and Recovery Act (RCRA) of 1976 and the Hazardous and Solid Waste Amendments (HSWA) of 1984. The database includes selective information on sites which generate, transport, store, treat and/or dispose of hazardous waste as defined by the Resource Conservation and Recovery Act (RCRA). Conditionally exempt small quantity generators (CESOGs) generate less than 100 kg of hazardous waste, or less than 1 kg of acutely hazardous waste per month.

Date of Government Version: 07/11/2013 Source: Environmental Protection Agency  
 Date Data Arrived at EDR: 08/08/2013 Telephone: (888) 372-7341  
 Date Made Active in Reports: 09/13/2013 Last EDR Contact: 10/02/2013  
 Number of Days to Update: 36 Next Scheduled EDR Contact: 01/13/2014  
 Data Release Frequency: Varies

**GOVERNMENT RECORDS SEARCHED / DATA CURRENCY TRACKING**

**Federal institutional controls / engineering controls registries**

**US ENG CONTROLS: Engineering Controls Sites List**

A listing of sites with engineering controls in place. Engineering controls include various forms of caps, building foundations, liners, and treatment methods to create pathway elimination for regulated substances to enter environmental media or effect human health.

Date of Government Version: 06/17/2013 Source: Environmental Protection Agency  
 Date Data Arrived at EDR: 06/21/2013 Telephone: 703-603-0695  
 Date Made Active in Reports: 10/03/2013 Last EDR Contact: 09/10/2013  
 Number of Days to Update: 104 Next Scheduled EDR Contact: 12/23/2013  
 Data Release Frequency: Varies

**US INST CONTROL: Sites with Institutional Controls**

A listing of sites with institutional controls in place. Institutional controls include administrative measures, such as groundwater use restrictions, construction restrictions, property use restrictions, and post remediation care requirements intended to prevent exposure to contaminants remaining on site. Deed restrictions are generally required as part of the institutional controls.

Date of Government Version: 06/17/2013 Source: Environmental Protection Agency  
 Date Data Arrived at EDR: 06/21/2013 Telephone: 703-603-0695  
 Date Made Active in Reports: 10/03/2013 Last EDR Contact: 09/10/2013  
 Number of Days to Update: 104 Next Scheduled EDR Contact: 12/23/2013  
 Data Release Frequency: Varies

**LUCIS: Land Use Control Information System**

LUCIS contains records of land use control information pertaining to the former Navy Base Realignment and Closure properties.

Date of Government Version: 08/20/2013 Source: Department of the Navy  
 Date Data Arrived at EDR: 09/21/2013 Telephone: 202-267-2190  
 Date Made Active in Reports: 11/01/2013 Last EDR Contact: 08/15/2013  
 Number of Days to Update: 70 Next Scheduled EDR Contact: 09/02/2013  
 Data Release Frequency: Varies

**Federal ERNS list**

**ERNS: Emergency Response Notification System**

Emergency Response Notification System. ERNS records and stores information on reported releases of oil and hazardous substances.

Date of Government Version: 12/31/2012 Source: National Response Center, United States Coast Guard  
 Date Data Arrived at EDR: 01/17/2013 Telephone: 943-920-7326  
 Date Made Active in Reports: 02/15/2013 Last EDR Contact: 10/01/2013  
 Number of Days to Update: 29 Next Scheduled EDR Contact: 01/13/2014  
 Data Release Frequency: Annually

**State- and tribal - equivalent CERCLIS**

**SHWS: Inventory of Hazardous Disposal Sites**

State Hazardous Waste Sites. State hazardous waste site records are the states' equivalent to CERCLIS. These sites may or may not already be listed on the federal CERCLIS list. Priority sites planned for cleanup using state funds (state equivalent of Superfund) are identified along with sites where cleanup will be paid for by potentially responsible parties. Available information varies by site.

Date of Government Version: 04/23/2010 Source: Department of Energy & Environmental Protection  
 Date Data Arrived at EDR: 04/23/2010 Telephone: 860-424-3705  
 Date Made Active in Reports: 05/25/2010 Last EDR Contact: 10/07/2013  
 Number of Days to Update: 32 Next Scheduled EDR Contact: 01/20/2014  
 Data Release Frequency: Varies

**GOVERNMENT RECORDS SEARCHED / DATA CURRENCY TRACKING**

**SDADB: Site Discovery and Assessment Database**

All sites reported to Permitting, Enforcement, and Remediation Division where it is suspected that hazardous waste may have been disposed or sites that are eligible for listing on the State Inventory of Hazardous Waste Disposal Sites.

Date of Government Version: 04/23/2010 Source: Department of Energy & Environmental Protection  
 Date Data Arrived at EDR: 04/23/2010 Telephone: 860-424-3705  
 Date Made Active in Reports: 05/25/2010 Last EDR Contact: 10/07/2013  
 Number of Days to Update: 32 Next Scheduled EDR Contact: 02/11/2014  
 Data Release Frequency: Semi-Annually

**State and tribal landfill and/or solid waste disposal site lists**

**SWF/FL: List of Landfills/Transfer Stations**

Solid Waste Facilities/Landfill Sites. SWF/FL type records typically contain an inventory of solid waste disposal facilities or landfills in a particular state. Depending on the state, these may be active or inactive facilities or open dumps that failed to meet RCRA Subtitle D Section 4004 criteria for solid waste landfills or disposal sites.

Date of Government Version: 03/24/2011 Source: Department of Energy & Environmental Protection  
 Date Data Arrived at EDR: 05/03/2011 Telephone: 860-424-3366  
 Date Made Active in Reports: 06/02/2011 Last EDR Contact: 10/30/2013  
 Number of Days to Update: 30 Next Scheduled EDR Contact: 02/11/2014  
 Data Release Frequency: Annually

**State and tribal leaking storage tank lists**

**LUST: Leaking Underground Storage Tank List**

Leaking Underground Storage Tank Incident Reports. LUST records contain an inventory of reported leaking underground storage tank incidents. Not all states maintain these records, and the information stored varies by state.

Date of Government Version: 08/06/2013 Source: Department of Energy & Environmental Protection  
 Date Data Arrived at EDR: 08/09/2013 Telephone: 860-424-3376  
 Date Made Active in Reports: 09/20/2013 Last EDR Contact: 10/07/2013  
 Number of Days to Update: 42 Next Scheduled EDR Contact: 01/20/2014  
 Data Release Frequency: Semi-Annually

**INDIAN LUST R10: Leaking Underground Storage Tanks on Indian Land**

LUSTs on Indian land in Alaska, Idaho, Oregon and Washington.

Date of Government Version: 07/29/2013 Source: EPA Region 10  
 Date Data Arrived at EDR: 07/30/2013 Telephone: 206-553-2857  
 Date Made Active in Reports: 11/01/2013 Last EDR Contact: 10/28/2013  
 Number of Days to Update: 94 Next Scheduled EDR Contact: 02/11/2014  
 Data Release Frequency: Quarterly

**INDIAN LUST R8: Leaking Underground Storage Tanks on Indian Land**

LUSTs on Indian land in Colorado, Montana, North Dakota, South Dakota, Utah and Wyoming.

Date of Government Version: 08/27/2012 Source: EPA Region 8  
 Date Data Arrived at EDR: 08/28/2012 Telephone: 303-312-6271  
 Date Made Active in Reports: 10/16/2012 Last EDR Contact: 10/28/2013  
 Number of Days to Update: 49 Next Scheduled EDR Contact: 02/11/2014  
 Data Release Frequency: Quarterly

**INDIAN LUST R6: Leaking Underground Storage Tanks on Indian Land**

LUSTs on Indian land in New Mexico and Oklahoma.

Date of Government Version: 09/12/2011 Source: EPA Region 6  
 Date Data Arrived at EDR: 09/13/2011 Telephone: 214-665-6597  
 Date Made Active in Reports: 11/11/2011 Last EDR Contact: 10/28/2013  
 Number of Days to Update: 59 Next Scheduled EDR Contact: 02/11/2014  
 Data Release Frequency: Varies

**GOVERNMENT RECORDS SEARCHED / DATA CURRENCY TRACKING**

**INDIAN LUST R9: Leaking Underground Storage Tanks on Indian Land**

LUSTs on Indian land in Arizona, California, New Mexico and Nevada

Date of Government Version: 03/01/2013 Source: Environmental Protection Agency  
 Date Data Arrived at EDR: 03/01/2013 Telephone: 415-972-3372  
 Date Made Active in Reports: 04/12/2013 Last EDR Contact: 10/28/2013  
 Number of Days to Update: 42 Next Scheduled EDR Contact: 02/11/2014  
 Data Release Frequency: Quarterly

**INDIAN LUST R1: Leaking Underground Storage Tanks on Indian Land**

A listing of leaking underground storage tank locations on Indian Land.

Date of Government Version: 02/01/2013 Source: EPA Region 1  
 Date Data Arrived at EDR: 05/21/2013 Telephone: 617-918-1313  
 Date Made Active in Reports: 11/01/2013 Last EDR Contact: 11/01/2013  
 Number of Days to Update: 184 Next Scheduled EDR Contact: 02/11/2014  
 Data Release Frequency: Varies

**INDIAN LUST R7: Leaking Underground Storage Tanks on Indian Land**

LUSTs on Indian land in Iowa, Kansas, and Nebraska

Date of Government Version: 08/27/2013 Source: EPA Region 7  
 Date Data Arrived at EDR: 08/27/2013 Telephone: 913-551-7003  
 Date Made Active in Reports: 11/01/2013 Last EDR Contact: 10/28/2013  
 Number of Days to Update: 66 Next Scheduled EDR Contact: 02/11/2014  
 Data Release Frequency: Varies

**INDIAN LUST R4: Leaking Underground Storage Tanks on Indian Land**

LUSTs on Indian land in Florida, Mississippi and North Carolina.

Date of Government Version: 08/01/2013 Source: EPA Region 4  
 Date Data Arrived at EDR: 08/02/2013 Telephone: 404-562-8677  
 Date Made Active in Reports: 11/01/2013 Last EDR Contact: 10/28/2013  
 Number of Days to Update: 91 Next Scheduled EDR Contact: 02/11/2014  
 Data Release Frequency: Semi-Annually

**State and tribal registered storage tank lists**

**UST: Underground Storage Tank Data**

Registered Underground Storage Tanks. UST's are regulated under Subtitle I of the Resource Conservation and Recovery Act (RCRA) and must be registered with the state department responsible for administering the UST program. Available information varies by state program.

Date of Government Version: 09/03/2013 Source: Department of Energy & Environmental Protection  
 Date Data Arrived at EDR: 09/04/2013 Telephone: 860-424-3376  
 Date Made Active in Reports: 09/20/2013 Last EDR Contact: 09/03/2013  
 Number of Days to Update: 16 Next Scheduled EDR Contact: 12/16/2013  
 Data Release Frequency: Semi-Annually

**AST: Marine Terminals and Tank Information**

A listing of bulk petroleum facilities that receive petroleum by a vessel.

Date of Government Version: 07/01/2013 Source: Department of Energy & Environmental Protection  
 Date Data Arrived at EDR: 07/08/2013 Telephone: 860-424-3233  
 Date Made Active in Reports: 07/30/2013 Last EDR Contact: 10/07/2013  
 Number of Days to Update: 22 Next Scheduled EDR Contact: 01/20/2014  
 Data Release Frequency: Varies

**INDIAN UST R9: Underground Storage Tanks on Indian Land**

The Indian Underground Storage Tank (UST) database provides information about underground storage tanks on Indian land in EPA Region 9 (Arizona, California, Hawaii, Nevada, the Pacific Islands, and Tribal Nations).

**GOVERNMENT RECORDS SEARCHED / DATA CURRENCY TRACKING**

**Date of Government Version: 02/21/2013**

Date Data Arrived at EDR: 02/26/2013 Source: EPA Region 9  
 Date Made Active in Reports: 04/12/2013 Telephone: 415-972-3368  
 Number of Days to Update: 45 Last EDR Contact: 10/28/2013  
 Next Scheduled EDR Contact: 02/11/2014  
 Data Release Frequency: Quarterly

**INDIAN UST R8: Underground Storage Tanks on Indian Land**

The Indian Underground Storage Tank (UST) database provides information about underground storage tanks on Indian land in EPA Region 8 (Colorado, Montana, North Dakota, South Dakota, Utah, Wyoming and 27 Tribal Nations).

Date of Government Version: 07/29/2013 Source: EPA Region 8  
 Date Data Arrived at EDR: 08/01/2013 Telephone: 303-312-6137  
 Date Made Active in Reports: 11/01/2013 Last EDR Contact: 10/28/2013  
 Number of Days to Update: 92 Next Scheduled EDR Contact: 02/11/2014  
 Data Release Frequency: Quarterly

**INDIAN UST R7: Underground Storage Tanks on Indian Land**

The Indian Underground Storage Tank (UST) database provides information about underground storage tanks on Indian land in EPA Region 7 (Iowa, Kansas, Missouri, Nebraska, and 9 Tribal Nations).

Date of Government Version: 12/31/2012 Source: EPA Region 7  
 Date Data Arrived at EDR: 02/28/2013 Telephone: 913-551-7003  
 Date Made Active in Reports: 04/12/2013 Last EDR Contact: 10/28/2013  
 Number of Days to Update: 43 Next Scheduled EDR Contact: 02/11/2014  
 Data Release Frequency: Varies

**INDIAN UST R6: Underground Storage Tanks on Indian Land**

The Indian Underground Storage Tank (UST) database provides information about underground storage tanks on Indian land in EPA Region 6 (Louisiana, Arkansas, Oklahoma, New Mexico, Texas and 65 Tribes).

Date of Government Version: 05/10/2011 Source: EPA Region 6  
 Date Data Arrived at EDR: 05/11/2011 Telephone: 214-665-7591  
 Date Made Active in Reports: 06/14/2011 Last EDR Contact: 10/28/2013  
 Number of Days to Update: 34 Next Scheduled EDR Contact: 02/11/2014  
 Data Release Frequency: Semi-Annually

**INDIAN UST R4: Underground Storage Tanks on Indian Land**

The Indian Underground Storage Tank (UST) database provides information about underground storage tanks on Indian land in EPA Region 4 (Alabama, Florida, Georgia, Kentucky, Mississippi, North Carolina, South Carolina, Tennessee and Tribal Nations).

Date of Government Version: 08/02/2013 Source: EPA Region 4  
 Date Data Arrived at EDR: 08/02/2013 Telephone: 404-562-9424  
 Date Made Active in Reports: 11/01/2013 Last EDR Contact: 10/28/2013  
 Number of Days to Update: 91 Next Scheduled EDR Contact: 02/11/2014  
 Data Release Frequency: Semi-Annually

**INDIAN UST R1: Underground Storage Tanks on Indian Land**

The Indian Underground Storage Tank (UST) database provides information about underground storage tanks on Indian land in EPA Region 1 (Connecticut, Maine, Massachusetts, New Hampshire, Rhode Island, Vermont and ten Tribal Nations).

Date of Government Version: 09/28/2012 Source: EPA, Region 1  
 Date Data Arrived at EDR: 11/07/2012 Telephone: 617-918-1313  
 Date Made Active in Reports: 04/12/2013 Last EDR Contact: 11/01/2014  
 Number of Days to Update: 156 Next Scheduled EDR Contact: 02/11/2014  
 Data Release Frequency: Varies

**INDIAN UST R5: Underground Storage Tanks on Indian Land**

The Indian Underground Storage Tank (UST) database provides information about underground storage tanks on Indian land in EPA Region 5 (Michigan, Minnesota and Wisconsin and Tribal Nations).

**GOVERNMENT RECORDS SEARCHED / DATA CURRENCY TRACKING**

Date of Government Version: 08/20/2013  
 Date Data Arrived at EDR: 08/23/2013  
 Date Made Active in Reports: 11/01/2013  
 Number of Days to Update: 70

Source: EPA Region 5  
 Telephone: 312-886-6136  
 Last EDR Contact: 10/28/2013  
 Next Scheduled EDR Contact: 02/11/2014  
 Data Release Frequency: Varies

**INDIAN UST R10: Underground Storage Tanks on Indian Land**  
 The Indian Underground Storage Tank (UST) database provides information about underground storage tanks on Indian land in EPA Region 10 (Alaska, Idaho, Oregon, Washington, and Tribal Nations).

Date of Government Version: 02/05/2013  
 Date Data Arrived at EDR: 02/06/2013  
 Date Made Active in Reports: 04/12/2013  
 Number of Days to Update: 65

Source: EPA Region 10  
 Telephone: 206-553-2857  
 Last EDR Contact: 10/28/2013  
 Next Scheduled EDR Contact: 02/11/2014  
 Data Release Frequency: Quarterly

**FEMA UST: Underground Storage Tank Listing**  
 A listing of all FEMA owned underground storage tanks.

Date of Government Version: 01/01/2010  
 Date Data Arrived at EDR: 02/16/2010  
 Date Made Active in Reports: 04/12/2010  
 Number of Days to Update: 55

Source: FEMA  
 Telephone: 202-646-5797  
 Last EDR Contact: 10/17/2013  
 Next Scheduled EDR Contact: 01/27/2014  
 Data Release Frequency: Varies

**State and tribal institutional control / engineering control registries**

**ENG CONTROLS: Engineering Controls Listing**  
 An Engineered Control is a permanent physical structure designed to safely isolate pollutants which would otherwise not comply with the self-implementing remedial options allowed in the Connecticut Remediation Standard Regulations (RSRs). The ECGD includes a description of what is eligible to be considered as an Engineered Control under section 22a-133k-2(f)(2) of the RSRs, a description of the information necessary for the preparation of complete and approvable applications, a step-by-step outline of the review and approval process, and supplemental resources provided in the appendices.

Date of Government Version: 03/05/2013  
 Date Data Arrived at EDR: 05/07/2013  
 Date Made Active in Reports: 06/19/2013  
 Number of Days to Update: 43

Source: Department of Energy & Environmental Protection  
 Telephone: 860-424-3000  
 Last EDR Contact: 08/08/2013  
 Next Scheduled EDR Contact: 11/18/2013  
 Data Release Frequency: Varies

**AUL: ELUR Sites**  
 Environmental Land Use Restriction sites.

Date of Government Version: 08/14/2013  
 Date Data Arrived at EDR: 08/16/2013  
 Date Made Active in Reports: 09/06/2013  
 Number of Days to Update: 21

Source: Department of Energy & Environmental Protection  
 Telephone: 860-424-3912  
 Last EDR Contact: 08/08/2013  
 Next Scheduled EDR Contact: 11/25/2013  
 Data Release Frequency: Varies

**State and tribal voluntary cleanup sites**

**INDIAN VCP R7: Voluntary Cleanup Priority Listing**  
 A listing of voluntary cleanup priority sites located on Indian Land located in Region 7.

Date of Government Version: 03/20/2008  
 Date Data Arrived at EDR: 04/22/2008  
 Date Made Active in Reports: 05/19/2008  
 Number of Days to Update: 27

Source: EPA, Region 7  
 Telephone: 913-551-7365  
 Last EDR Contact: 04/20/2009  
 Next Scheduled EDR Contact: 07/20/2009  
 Data Release Frequency: Varies

**GOVERNMENT RECORDS SEARCHED / DATA CURRENCY TRACKING**

**VCP: Voluntary Remediation Sites**  
 Sites involved in the Voluntary Remediation Program.

Date of Government Version: 08/14/2013  
 Date Data Arrived at EDR: 08/16/2013  
 Date Made Active in Reports: 09/06/2013  
 Number of Days to Update: 21

Source: Department of Energy & Environmental Protection  
 Telephone: 860-424-3705  
 Last EDR Contact: 08/08/2013  
 Next Scheduled EDR Contact: 11/25/2013  
 Data Release Frequency: Varies

**INDIAN VCP R1: Voluntary Cleanup Priority Listing**  
 A listing of voluntary cleanup priority sites located on Indian Land located in Region 1.

Date of Government Version: 09/28/2012  
 Date Data Arrived at EDR: 10/02/2012  
 Date Made Active in Reports: 10/16/2012  
 Number of Days to Update: 14

Source: EPA, Region 1  
 Telephone: 617-918-1102  
 Last EDR Contact: 10/01/2013  
 Next Scheduled EDR Contact: 01/13/2014  
 Data Release Frequency: Varies

**State and tribal Brownfields sites**

**BROWNFIELDS 2: Brownfields Inventory**

A brownfield site is generally defined as "real property, the expansion, redevelopment, or reuse of which may be complicated by the presence or potential presence of a hazardous substance, pollutant or contaminants"

Date of Government Version: 11/30/2004  
 Date Data Arrived at EDR: 06/26/2009  
 Date Made Active in Reports: 07/09/2009  
 Number of Days to Update: 13

Source: Department of Energy & Environmental Protection  
 Telephone: 860-424-3705  
 Last EDR Contact: 09/27/2013  
 Next Scheduled EDR Contact: 01/08/2014  
 Data Release Frequency: Varies

**BROWNFIELDS: Brownfields Inventory**

CBRA has identified over 200 brownfield sites eligible for redevelopment. In most cases these are prime properties for commercial or industrial use. CBRA's grants, assistance and financing lower the financial risks and eliminate the legal, regulatory and environmental risks of redevelopment.

Date of Government Version: 07/05/2013  
 Date Data Arrived at EDR: 07/08/2013  
 Date Made Active in Reports: 07/30/2013  
 Number of Days to Update: 22

Source: Connecticut Brownfields Redevelopment Authority  
 Telephone: 860-258-7833  
 Last EDR Contact: 10/08/2013  
 Next Scheduled EDR Contact: 01/08/2014  
 Data Release Frequency: Varies

**ADDITIONAL ENVIRONMENTAL RECORDS**

**Local Brownfield lists**

**US BROWNFIELDS: A Listing of Brownfields Sites**

Brownfields are real property, the expansion, redevelopment, or reuse of which may be complicated by the presence or potential presence of a hazardous substance, pollutant, or contaminant. Cleaning up and reinvesting in these properties takes development pressures off of undeveloped, open land, and both improves and protects the environment. Assessment, Cleanup and Redevelopment Exchange System (ACRES) stores information reported by EPA Brownfields grant recipients on brownfields properties assessed or cleaned up with grant funding as well as information on Targeted Brownfields Assessments performed by EPA Regions. A listing of ACRES Brownfield sites is obtained from Cleanup in My Community. Cleanup in My Community provides information on Brownfields properties for which information is reported back to EPA, as well as areas served by Brownfields grant programs.

Date of Government Version: 06/24/2013  
 Date Data Arrived at EDR: 06/25/2013  
 Date Made Active in Reports: 08/09/2013  
 Number of Days to Update: 45

Source: Environmental Protection Agency  
 Telephone: 202-566-2777  
 Last EDR Contact: 09/24/2013  
 Next Scheduled EDR Contact: 01/08/2014  
 Data Release Frequency: Semi-Annually

**Local Lists of Landfill / Solid Waste Disposal Sites**

**GOVERNMENT RECORDS SEARCHED / DATA CURRENCY TRACKING**

**DEBRIS REGION 9: Torres Martinez Reservation Illegal Dump Site Locations**

A listing of illegal dump sites location on the Torres Martinez Indian Reservation located in eastern Riverside County and northern Imperial County, California.

Date of Government Version: 01/12/2009  
 Date Data Arrived at EDR: 05/07/2009  
 Date Made Active in Reports: 09/21/2009  
 Number of Days to Update: 137

Source: EPA, Region 9  
 Telephone: 415-947-4219  
 Last EDR Contact: 10/28/2013  
 Next Scheduled EDR Contact: 02/11/2014  
 Data Release Frequency: No Update Planned

**ODI: Open Dump Inventory**

An open dump is defined as a disposal facility that does not comply with one or more of the Part 257 or Part 258 Subtitle D Criteria.

Date of Government Version: 06/30/1985  
 Date Data Arrived at EDR: 08/09/2004  
 Date Made Active in Reports: 09/17/2004  
 Number of Days to Update: 39

Source: Environmental Protection Agency  
 Telephone: 800-424-9346  
 Last EDR Contact: 06/09/2004  
 Next Scheduled EDR Contact: N/A  
 Data Release Frequency: No Update Planned

**SWRC: Recycling Facilities**

A listing of recycling facilities.

Date of Government Version: 12/31/2010  
 Date Data Arrived at EDR: 06/02/2011  
 Date Made Active in Reports: 06/27/2011  
 Number of Days to Update: 25

Source: Department of Energy & Environmental Protection  
 Telephone: 860-424-3223  
 Last EDR Contact: 10/28/2013  
 Next Scheduled EDR Contact: 02/11/2014  
 Data Release Frequency: Varies

**INDIAN ODI: Report on the Status of Open Dumps on Indian Lands**

Location of open dumps on Indian land.

Date of Government Version: 12/31/1998  
 Date Data Arrived at EDR: 12/03/2007  
 Date Made Active in Reports: 01/24/2008  
 Number of Days to Update: 52

Source: Environmental Protection Agency  
 Telephone: 703-308-8245  
 Last EDR Contact: 11/04/2013  
 Next Scheduled EDR Contact: 02/17/2014  
 Data Release Frequency: Varies

**Local Lists of Hazardous waste / Contaminated Sites**

**US CDL: Clandestine Drug Labs**

A listing of clandestine drug lab locations. The U.S. Department of Justice ("the Department") provides this web site as a public service. It contains addresses of some locations where law enforcement agencies reported they found chemicals or other items that indicated the presence of either clandestine drug laboratories or dumpsites. In most cases, the source of the entries is not the Department, and the Department has not verified the entry and does not guarantee its accuracy. Members of the public must verify the accuracy of all entries by, for example, contacting local law enforcement and local health departments.

Date of Government Version: 08/06/2013  
 Date Data Arrived at EDR: 09/11/2013  
 Date Made Active in Reports: 10/03/2013  
 Number of Days to Update: 22

Source: Drug Enforcement Administration  
 Telephone: 202-307-1000  
 Last EDR Contact: 08/04/2013  
 Next Scheduled EDR Contact: 12/16/2013  
 Data Release Frequency: Quarterly

**CDL: Clandestine Drug Lab Listing**

A listing of clandestine drug lab locations included in the Spills database.

Date of Government Version: 07/25/2013  
 Date Data Arrived at EDR: 07/26/2013  
 Date Made Active in Reports: 09/06/2013  
 Number of Days to Update: 42

Source: Department of Energy & Environmental Protection  
 Telephone: 860-424-3361  
 Last EDR Contact: 10/21/2013  
 Next Scheduled EDR Contact: 01/20/2014  
 Data Release Frequency: Quarterly

**GOVERNMENT RECORDS SEARCHED / DATA CURRENCY TRACKING**

**US HIST CDL: National Clandestine Laboratory Register**

A listing of clandestine drug lab locations. The U.S. Department of Justice ("the Department") provides this web site as a public service. It contains addresses of some locations where law enforcement agencies reported they found chemicals or other items that indicated the presence of either clandestine drug laboratories or dumpsites. In most cases, the source of the entries is not the Department, and the Department has not verified the entry and does not guarantee its accuracy. Members of the public must verify the accuracy of all entries by, for example, contacting local law enforcement and local health departments.

Date of Government Version: 09/01/2007  
 Date Data Arrived at EDR: 11/19/2008  
 Date Made Active in Reports: 03/30/2009  
 Number of Days to Update: 131

Source: Drug Enforcement Administration  
 Telephone: 202-307-1000  
 Last EDR Contact: 03/23/2009  
 Next Scheduled EDR Contact: 06/22/2009  
 Data Release Frequency: No Update Planned

**Local Land Records**

**LIENS 2: CERCLA Lien Information**

A Federal CERCLA ("Superfund") lien can exist by operation of law at any site or property at which EPA has spent Superfund monies. These monies are spent to investigate and address releases and threatened releases of contamination. CERCLIS provides information as to the identity of these sites and properties.

Date of Government Version: 02/06/2013  
 Date Data Arrived at EDR: 04/25/2013  
 Date Made Active in Reports: 05/10/2013  
 Number of Days to Update: 15

Source: Environmental Protection Agency  
 Telephone: 202-564-6023  
 Last EDR Contact: 11/01/2013  
 Next Scheduled EDR Contact: 02/11/2014  
 Data Release Frequency: Varies

**LIENS: Environmental Liens Listing**

A listing of environmental liens placed by the Cost Recovery Program.

Date of Government Version: 09/12/2013  
 Date Data Arrived at EDR: 09/12/2013  
 Date Made Active in Reports: 10/28/2013  
 Number of Days to Update: 46

Source: Department of Energy & Environmental Protection  
 Telephone: 860-424-3120  
 Last EDR Contact: 08/15/2013  
 Next Scheduled EDR Contact: 12/02/2013  
 Data Release Frequency: Varies

**CT PROPERTY: Property Transfer Filings**

A listing of sites that meet the definition of a hazardous waste establishment. They can be generators, dry cleaners, furniture strippers, etc. These sites have been sold to another owner.

Date of Government Version: 08/14/2013  
 Date Data Arrived at EDR: 08/16/2013  
 Date Made Active in Reports: 09/06/2013  
 Number of Days to Update: 21

Source: Department of Energy & Environmental Protection  
 Telephone: 860-424-3705  
 Last EDR Contact: 08/08/2013  
 Next Scheduled EDR Contact: 11/25/2013  
 Data Release Frequency: Semi-Annually

**Records of Emergency Release Reports**

**HMIRS: Hazardous Materials Information Reporting System**

Hazardous Materials Incident Report System. HMIRS contains hazardous material spill incidents reported to DOT.

Date of Government Version: 12/31/2012  
 Date Data Arrived at EDR: 01/03/2013  
 Date Made Active in Reports: 02/27/2013  
 Number of Days to Update: 55

Source: U.S. Department of Transportation  
 Telephone: 202-366-4555  
 Last EDR Contact: 10/01/2013  
 Next Scheduled EDR Contact: 01/13/2014  
 Data Release Frequency: Annually

**SPILLS: Oil & Chemical Spill Database**

Oil and Chemical Spill Data.

**GOVERNMENT RECORDS SEARCHED / DATA CURRENCY TRACKING**

Date of Government Version: 07/25/2013  
 Date Data Arrived at EDR: 07/26/2013  
 Date Made Active in Reports: 09/06/2013  
 Number of Days to Update: 42

Source: Department of Energy & Environmental Protection  
 Telephone: 860-424-3024  
 Last EDR Contact: 10/21/2013  
 Next Scheduled EDR Contact: 01/20/2014  
 Data Release Frequency: Semi-Annually

**Other Ascertainable Records**

**RCRA NonGen / NLR: RCRA - Non Generators**

RCRAInfo is EPA's comprehensive information system, providing access to data supporting the Resource Conservation and Recovery Act (RCRA) of 1976 and the Hazardous and Solid Waste Amendments (HSWA) of 1984. The database includes selective information on sites which generate, transport, store, treat and/or dispose of hazardous waste as defined by the Resource Conservation and Recovery Act (RCRA). Non-Generators do not presently generate hazardous waste.

Date of Government Version: 07/11/2013  
 Date Data Arrived at EDR: 08/08/2013  
 Date Made Active in Reports: 09/13/2013  
 Number of Days to Update: 36

Source: Environmental Protection Agency  
 Telephone: (888) 372-7341  
 Last EDR Contact: 10/02/2013  
 Next Scheduled EDR Contact: 01/13/2014  
 Data Release Frequency: Varies

**DOT OPS: Incident and Accident Data**

Department of Transportation, Office of Pipeline Safety Incident and Accident data.

Date of Government Version: 07/31/2012  
 Date Data Arrived at EDR: 08/07/2012  
 Date Made Active in Reports: 09/18/2012  
 Number of Days to Update: 42

Source: Department of Transportation, Office of Pipeline Safety  
 Telephone: 202-366-4595  
 Last EDR Contact: 08/05/2013  
 Next Scheduled EDR Contact: 11/18/2013  
 Data Release Frequency: Varies

**DOD: Department of Defense Sites**

This data set consists of federally owned or administered lands, administered by the Department of Defense, that have any area equal to or greater than 640 acres of the United States, Puerto Rico, and the U.S. Virgin Islands.

Date of Government Version: 12/31/2005  
 Date Data Arrived at EDR: 11/10/2006  
 Date Made Active in Reports: 01/11/2007  
 Number of Days to Update: 62

Source: USGS  
 Telephone: 888-275-8747  
 Last EDR Contact: 10/18/2013  
 Next Scheduled EDR Contact: 01/27/2014  
 Data Release Frequency: Semi-Annually

**FUDS: Formerly Used Defense Sites**

The listing includes locations of Formerly Used Defense Sites properties where the US Army Corps of Engineers is actively working or will take necessary cleanup actions.

Date of Government Version: 12/31/2011  
 Date Data Arrived at EDR: 02/26/2013  
 Date Made Active in Reports: 03/13/2013  
 Number of Days to Update: 15

Source: U.S. Army Corps of Engineers  
 Telephone: 202-528-4285  
 Last EDR Contact: 09/10/2013  
 Next Scheduled EDR Contact: 12/23/2013  
 Data Release Frequency: Varies

**CONSENT: Superfund (CERCLA) Consent Decrees**

Major legal settlements that listing from the FIFRA/TSCA Tracking System and standards for cleanup at NPL (Superfund) sites. Released periodically by United States District Courts after settlement by parties to litigation matters.

Date of Government Version: 06/30/2013  
 Date Data Arrived at EDR: 08/07/2013  
 Date Made Active in Reports: 10/03/2013  
 Number of Days to Update: 57

Source: Department of Justice, Consent Decree Library  
 Telephone: Varies  
 Last EDR Contact: 09/30/2013  
 Next Scheduled EDR Contact: 01/13/2014  
 Data Release Frequency: Varies

**GOVERNMENT RECORDS SEARCHED / DATA CURRENCY TRACKING**

**ROD: Records Of Decision**

Record of Decision. ROD documents mandate a permanent remedy at an NPL (Superfund) site containing technical and health information to aid in the cleanup.

Date of Government Version: 04/26/2013  
 Date Data Arrived at EDR: 06/11/2013  
 Date Made Active in Reports: 11/01/2013  
 Number of Days to Update: 143

Source: EPA  
 Telephone: 703-416-0223  
 Last EDR Contact: 09/13/2013  
 Next Scheduled EDR Contact: 12/23/2013  
 Data Release Frequency: Annually

**UMTRA: Uranium Mill Tailings Sites**

Uranium ore was mined by private companies for federal government use in national defense programs. When the mills shut down, large piles of the sand-like material (mill tailings) remain after uranium has been extracted from the ore. Levels of human exposure to radioactive materials from the piles are low; however, in some cases tailings were used as construction materials before the potential health hazards of the tailings were recognized.

Date of Government Version: 09/14/2010  
 Date Data Arrived at EDR: 10/07/2011  
 Date Made Active in Reports: 03/01/2012  
 Number of Days to Update: 146

Source: Department of Energy  
 Telephone: 905-845-0011  
 Last EDR Contact: 09/29/2013  
 Next Scheduled EDR Contact: 09/09/2013  
 Data Release Frequency: Varies

**US MINES: Mines Master Index File**

Contains all mine identification numbers issued for mines active or opened since 1971. The data also includes violation information.

Date of Government Version: 08/01/2013  
 Date Data Arrived at EDR: 09/05/2013  
 Date Made Active in Reports: 10/03/2013  
 Number of Days to Update: 28

Source: Department of Labor, Mine Safety and Health Administration  
 Telephone: 303-231-5959  
 Last EDR Contact: 09/05/2013  
 Next Scheduled EDR Contact: 12/16/2013  
 Data Release Frequency: Semi-Annually

**TRIS: Toxic Chemical Release Inventory System**

Toxic Release Inventory System. TRIS identifies facilities which release toxic chemicals to the air, water and land in reportable quantities under SARA Title III Section 313.

Date of Government Version: 12/31/2011  
 Date Data Arrived at EDR: 07/31/2013  
 Date Made Active in Reports: 09/13/2013  
 Number of Days to Update: 44

Source: EPA  
 Telephone: 202-566-0250  
 Last EDR Contact: 09/30/2013  
 Next Scheduled EDR Contact: 12/09/2013  
 Data Release Frequency: Annually

**TSCA: Toxic Substances Control Act**

Toxic Substances Control Act. TSCA identifies manufacturers and importers of chemical substances included on the TSCA Chemical Substance Inventory list. It includes data on the production volume of these substances by plant site.

Date of Government Version: 12/31/2006  
 Date Data Arrived at EDR: 09/29/2010  
 Date Made Active in Reports: 12/02/2010  
 Number of Days to Update: 64

Source: EPA  
 Telephone: 202-260-5521  
 Last EDR Contact: 09/24/2013  
 Next Scheduled EDR Contact: 01/08/2014  
 Data Release Frequency: Every 4 Years

**FTTS: FIFRA/ TSCA Tracking System - FIFRA (Federal Insecticide, Fungicide, & Rodenticide Act)/TSCA (Toxic Substances Control Act)**

FTTS tracks administrative cases and pesticide enforcement and compliance activities related to FIFRA, TSCA and EPCRA (Emergency Planning and Community Right-to-Know Act). To maintain currency, EDR contacts the Agency on a quarterly basis.

Date of Government Version: 04/09/2009  
 Date Data Arrived at EDR: 04/16/2009  
 Date Made Active in Reports: 05/11/2009  
 Number of Days to Update: 25

Source: EPA/Office of Prevention, Pesticides and Toxic Substances  
 Telephone: 202-566-1667  
 Last EDR Contact: 08/22/2013  
 Next Scheduled EDR Contact: 12/09/2013  
 Data Release Frequency: Quarterly

**GOVERNMENT RECORDS SEARCHED / DATA CURRENCY TRACKING**

**FTTS INSP: FIFRA/ TSCA Tracking System - FIFRA (Federal Insecticide, Fungicide, & Rodenticide Act)/TSCA (Toxic Substances Control Act)**

A listing of FIFRA/TSCA Tracking System (FTTS) inspections and enforcements.

Date of Government Version: 04/09/2009  
 Date Data Arrived at EDR: 04/16/2009  
 Date Made Active in Reports: 05/11/2009  
 Number of Days to Update: 25

Source: EPA  
 Telephone: 202-566-1667  
 Last EDR Contact: 08/22/2013  
 Next Scheduled EDR Contact: 12/09/2013  
 Data Release Frequency: Quarterly

**HIST FTTS: FIFRA/TSCA Tracking System Administrative Case Listing**

A complete administrative case listing from the FIFRA/TSCA Tracking System (FTTS) for all ten EPA regions. The information was obtained from the National Compliance Database (NCDB). NCDB supports the implementation of FIFRA (Federal Insecticide, Fungicide, and Rodenticide Act) and TSCA (Toxic Substances Control Act). Some EPA regions are now closing out records. Because of that, and the fact that some EPA regions are not providing EPA Headquarters with updated records, it was decided to create a HIST FTTS database. It included records that may not be included in the newer FTTS database updates. This database is no longer updated.

Date of Government Version: 10/19/2006  
 Date Data Arrived at EDR: 03/01/2007  
 Date Made Active in Reports: 04/10/2007  
 Number of Days to Update: 40

Source: Environmental Protection Agency  
 Telephone: 202-564-2501  
 Last EDR Contact: 12/17/2007  
 Next Scheduled EDR Contact: 03/17/2008  
 Data Release Frequency: No Update Planned

**HIST FTTS INSP: FIFRA/TSCA Tracking System Inspection & Enforcement Case Listing**

A complete inspection and enforcement case listing from the FIFRA/TSCA Tracking System (FTTS) for all ten EPA regions. The information was obtained from the National Compliance Database (NCDB). NCDB supports the implementation of FIFRA (Federal Insecticide, Fungicide, and Rodenticide Act) and TSCA (Toxic Substances Control Act). Some EPA regions are now closing out records. Because of that, and the fact that some EPA regions are not providing EPA Headquarters with updated records, it was decided to create a HIST FTTS database. It included records that may not be included in the newer FTTS database updates. This database is no longer updated.

Date of Government Version: 10/19/2006  
 Date Data Arrived at EDR: 03/01/2007  
 Date Made Active in Reports: 04/10/2007  
 Number of Days to Update: 40

Source: Environmental Protection Agency  
 Telephone: 202-564-2501  
 Last EDR Contact: 12/17/2008  
 Next Scheduled EDR Contact: 03/17/2008  
 Data Release Frequency: No Update Planned

**SSTS: Section 7 Tracking Systems**

Section 7 of the Federal Insecticide, Fungicide and Rodenticide Act, as amended (92 Stat. 829) requires all registered pesticide-producing establishments to submit a report to the Environmental Protection Agency by March 1st each year. Each establishment must report the types and amounts of pesticides, active ingredients and devices being produced, and those having been produced and sold or distributed in the past year.

Date of Government Version: 12/31/2009  
 Date Data Arrived at EDR: 12/10/2010  
 Date Made Active in Reports: 02/25/2011  
 Number of Days to Update: 77

Source: EPA  
 Telephone: 202-564-4203  
 Last EDR Contact: 10/28/2013  
 Next Scheduled EDR Contact: 02/11/2014  
 Data Release Frequency: Annually

**ICIS: Integrated Compliance Information System**

The Integrated Compliance Information System (ICIS) supports the information needs of the national enforcement and compliance program as well as the unique needs of the National Pollutant Discharge Elimination System (NPDES) program.

Date of Government Version: 07/20/2011  
 Date Data Arrived at EDR: 11/10/2011  
 Date Made Active in Reports: 01/10/2012  
 Number of Days to Update: 61

Source: Environmental Protection Agency  
 Telephone: 202-564-5088  
 Last EDR Contact: 10/09/2014  
 Next Scheduled EDR Contact: 01/27/2014  
 Data Release Frequency: Quarterly

**GOVERNMENT RECORDS SEARCHED / DATA CURRENCY TRACKING**

**PADS: PCB Activity Database System**

PCB Activity Database. PADS identifies generators, transporters, commercial storers and/or brokers and disposers of PCB's who are required to notify the EPA of such activities.

Date of Government Version: 06/01/2013  
 Date Data Arrived at EDR: 07/17/2013  
 Date Made Active in Reports: 11/01/2013  
 Number of Days to Update: 107

Source: EPA  
 Telephone: 202-566-0500  
 Last EDR Contact: 10/18/2013  
 Next Scheduled EDR Contact: 01/27/2014  
 Data Release Frequency: Annually

**MLTS: Material Licensing Tracking System**

MLTS is maintained by the Nuclear Regulatory Commission and contains a list of approximately 8,100 sites which possess or use radioactive materials and which are subject to NRC licensing requirements. To maintain currency, EDR contacts the Agency on a quarterly basis.

Date of Government Version: 07/22/2013  
 Date Data Arrived at EDR: 08/02/2013  
 Date Made Active in Reports: 11/01/2013  
 Number of Days to Update: 91

Source: Nuclear Regulatory Commission  
 Telephone: 301-415-7169  
 Last EDR Contact: 09/10/2013  
 Next Scheduled EDR Contact: 12/09/2013  
 Data Release Frequency: Quarterly

**RADINFO: Radiation Information Database**

The Radiation Information Database (RADINFO) contains information about facilities that are regulated by U.S. Environmental Protection Agency (EPA) regulations for radiation and radioactivity.

Date of Government Version: 09/30/2013  
 Date Data Arrived at EDR: 10/09/2013  
 Date Made Active in Reports: 11/01/2013  
 Number of Days to Update: 23

Source: Environmental Protection Agency  
 Telephone: 202-343-9775  
 Last EDR Contact: 10/09/2013  
 Next Scheduled EDR Contact: 01/20/2014  
 Data Release Frequency: Quarterly

**FINDS: Facility Index System/Facility Registry System**

Facility Index System. FINDS contains both facility information and 'pointers' to other sources that contain more detail. EDR includes the following FINDS databases in this report: PCS (Permit Compliance System), AIRS (Aerometric Information Retrieval System), DOCKET (Enforcement Docket used to manage and track information on civil judicial enforcement cases for all environmental statutes), FURS (Federal Underground Injection Control), C-DOCKET (Criminal Docket System used to track criminal enforcement actions for all environmental statutes), FFIS (Federal Facilities Information System), STATE (State Environmental Laws and Statutes), and PADS (PCB Activity Data System).

Date of Government Version: 03/08/2013  
 Date Data Arrived at EDR: 03/21/2013  
 Date Made Active in Reports: 07/10/2013  
 Number of Days to Update: 111

Source: EPA  
 Telephone: (617) 918-1111  
 Last EDR Contact: 09/11/2013  
 Next Scheduled EDR Contact: 12/23/2013  
 Data Release Frequency: Quarterly

**RAATS: RCRA Administrative Action Tracking System**

RCRA Administrative Action Tracking System. RAATS contains records based on enforcement actions issued under RCRA pertaining to major violators and includes administrative and civil actions brought by the EPA. For administration actions after September 30, 1995, data entry in the RAATS database was discontinued. EPA will retain a copy of the database for historical records. It was necessary to terminate RAATS because a decrease in agency resources made it impossible to continue to update the information contained in the database.

Date of Government Version: 04/17/1995  
 Date Data Arrived at EDR: 07/03/1995  
 Date Made Active in Reports: 08/07/1995  
 Number of Days to Update: 35

Source: EPA  
 Telephone: 202-564-4104  
 Last EDR Contact: 06/02/2008  
 Next Scheduled EDR Contact: 09/01/2008  
 Data Release Frequency: No Update Planned

**RMP: Risk Management Plans**



**GOVERNMENT RECORDS SEARCHED / DATA CURRENCY TRACKING**

When Congress passed the Clean Air Act Amendments of 1990, it required EPA to publish regulations and guidance for chemical accident prevention at facilities using extremely hazardous substances. The Risk Management Program Rule (RMP Rule) was written to implement Section 112(i) of these amendments. The rule, which built upon existing industry codes and standards, requires companies of all sizes that use certain flammable and toxic substances to develop a Risk Management Program, which includes a(n): Hazard assessment that details the potential effects of an accidental release, an accident history of the last five years, and an evaluation of worst-case and alternative accidental releases; Prevention program that includes safety precautions and maintenance, monitoring, and employee training measures; and Emergency response program that spells out emergency health care, employee training measures and procedures for informing the public and response agencies (e.g the fire department) should an accident occur.

Date of Government Version: 05/08/2012  
 Date Data Arrived at EDR: 05/25/2012  
 Date Made Active in Reports: 07/10/2012  
 Number of Days to Update: 46

Source: Environmental Protection Agency  
 Telephone: 202-564-8600  
 Last EDR Contact: 10/28/2013  
 Next Scheduled EDR Contact: 02/11/2014  
 Data Release Frequency: Varies

**BRS: Biennial Reporting System**

The Biennial Reporting System is a national system administered by the EPA that collects data on the generation and management of hazardous waste. BRS captures detailed data from two groups: Large Quantity Generators (LOG) and Treatment, Storage, and Disposal Facilities.

Date of Government Version: 12/31/2011  
 Date Data Arrived at EDR: 02/26/2013  
 Date Made Active in Reports: 04/19/2013  
 Number of Days to Update: 52

Source: EPA/NTIS  
 Telephone: 800-424-9346  
 Last EDR Contact: 08/26/2013  
 Next Scheduled EDR Contact: 12/09/2013  
 Data Release Frequency: Biennially

**LWDS: Connecticut Leachate and Wastewater Discharge Sites**

The Leachate and Waste Water Discharge Inventory Data Layer (LWDS) includes point locations digitized from Leachate and Wastewater Discharge Source maps compiled by the Connecticut DEP. These maps locate surface and groundwater discharges that (1) have received a waste water discharge permit from the state or (2) are historic and now non-defunct waste sites or (3) are locations of accidental spills, leaks, or discharges of a variety of liquid or solid wastes.

Date of Government Version: 07/17/2009  
 Date Data Arrived at EDR: 10/21/2009  
 Date Made Active in Reports: 10/30/2009  
 Number of Days to Update: 9

Source: Department of Energy & Environmental Protection  
 Telephone: N/A  
 Last EDR Contact: 10/09/2013  
 Next Scheduled EDR Contact: 01/27/2014  
 Data Release Frequency: Varies

**CT MANIFEST: Hazardous Waste Manifest Data**

Facility and manifest data. Manifest is a document that lists and tracks hazardous waste from the generator through transporters to a tsd facility.

Date of Government Version: 07/30/2013  
 Date Data Arrived at EDR: 08/19/2013  
 Date Made Active in Reports: 10/03/2013  
 Number of Days to Update: 45

Source: Department of Energy & Environmental Protection  
 Telephone: 860-424-3375  
 Last EDR Contact: 08/19/2013  
 Next Scheduled EDR Contact: 12/02/2013  
 Data Release Frequency: Annually

**DRYCLEANERS: Drycleaner Facilities**

A listing of drycleaner facility locations.

Date of Government Version: 07/18/2008  
 Date Data Arrived at EDR: 08/06/2008  
 Date Made Active in Reports: 08/27/2008  
 Number of Days to Update: 19

Source: Department of Energy & Environmental Protection  
 Telephone: 860-424-3026  
 Last EDR Contact: 09/30/2013  
 Next Scheduled EDR Contact: 12/30/2013  
 Data Release Frequency: Varies

**GOVERNMENT RECORDS SEARCHED / DATA CURRENCY TRACKING**

**ENFORCEMENT: Enforcement Case Listing**

The types of enforcement actions included are administrative consent orders, final unilateral orders and final dispositions of civil cases through the Attorney General's Office.

Date of Government Version: 08/13/2013  
 Date Data Arrived at EDR: 08/14/2013  
 Date Made Active in Reports: 09/06/2013  
 Number of Days to Update: 23

Source: Department of Energy & Environmental Protection  
 Telephone: 860-424-3265  
 Last EDR Contact: 10/21/2013  
 Next Scheduled EDR Contact: 02/03/2014  
 Data Release Frequency: Varies

**NPDES: Wastewater Permit Listing**

A listing of permits issued by the DEP.

Date of Government Version: 10/09/2013  
 Date Data Arrived at EDR: 10/15/2013  
 Date Made Active in Reports: 10/28/2013  
 Number of Days to Update: 13

Source: Department of Energy & Environmental Protection  
 Telephone: 860-424-3832  
 Last EDR Contact: 10/09/2013  
 Next Scheduled EDR Contact: 01/27/2014  
 Data Release Frequency: Varies

**AIRS: Permitted Air Sources Listing**

A listing of permitted air sources in Connecticut.

Date of Government Version: 05/15/2012  
 Date Data Arrived at EDR: 05/15/2012  
 Date Made Active in Reports: 05/31/2012  
 Number of Days to Update: 16

Source: Department of Energy & Environmental Protection  
 Telephone: 860-424-3026  
 Last EDR Contact: 10/28/2013  
 Next Scheduled EDR Contact: 02/01/2014  
 Data Release Frequency: Varies

**INDIAN RESERV: Indian Reservations**

This map layer portrays Indian administered lands of the United States that have any area equal to or greater than 640 acres.

Date of Government Version: 12/31/2005  
 Date Data Arrived at EDR: 12/08/2006  
 Date Made Active in Reports: 01/11/2007  
 Number of Days to Update: 34

Source: USGS  
 Telephone: 202-208-3710  
 Last EDR Contact: 10/18/2013  
 Next Scheduled EDR Contact: 01/27/2014  
 Data Release Frequency: Semi-Annually

**SCRD DRYCLEANERS: State Coalition for Remediation of Drycleaners Listing**

The State Coalition for Remediation of Drycleaners was established in 1998, with support from the U.S. EPA Office of Superfund Remediation and Technology Innovation. It is comprised of representatives of states with established drycleaner remediation programs. Currently the member states are Alabama, Connecticut, Florida, Illinois, Kansas, Minnesota, Missouri, North Carolina, Oregon, South Carolina, Tennessee, Texas, and Wisconsin.

Date of Government Version: 03/07/2011  
 Date Data Arrived at EDR: 03/09/2011  
 Date Made Active in Reports: 05/02/2011  
 Number of Days to Update: 54

Source: Environmental Protection Agency  
 Telephone: 615-532-8599  
 Last EDR Contact: 10/21/2013  
 Next Scheduled EDR Contact: 02/03/2014  
 Data Release Frequency: Varies

**FEDLAND: Federal and Indian Lands**

Federally and Indian administered lands of the United States. Lands included are administered by: Army Corps of Engineers, Bureau of Reclamation, National Wild and Scenic River, National Wildlife Refuge, Public Domain Land, Wilderness, Wilderness Study Area, Wildlife Management Area, Bureau of Indian Affairs, Bureau of Land Management, Department of Justice, Forest Service, Fish and Wildlife Service, National Park Service.

Date of Government Version: 12/31/2005  
 Date Data Arrived at EDR: 02/06/2006  
 Date Made Active in Reports: 01/11/2007  
 Number of Days to Update: 339

Source: U.S. Geological Survey  
 Telephone: 688-275-8747  
 Last EDR Contact: 10/18/2013  
 Next Scheduled EDR Contact: 01/27/2014  
 Data Release Frequency: N/A

**GOVERNMENT RECORDS SEARCHED / DATA CURRENCY TRACKING**

**US FIN ASSUR: Financial Assurance Information**

All owners and operators of facilities that treat, store, or dispose of hazardous waste are required to provide proof that they will have sufficient funds to pay for the clean up, closure, and post-closure care of their facilities.

Date of Government Version: 03/04/2013  
 Date Data Arrived at EDR: 06/15/2013  
 Date Made Active in Reports: 05/10/2013  
 Number of Days to Update: 56

Source: Environmental Protection Agency  
 Telephone: 202-566-1917  
 Last EDR Contact: 09/27/2013  
 Next Scheduled EDR Contact: 12/02/2013  
 Data Release Frequency: Quarterly

**SEH: List of Significant Environmental Hazards Report to DEEP**

The Significant Environmental Hazard Statute is intended to identify and abate short-term risks associated with specific environmental conditions identified in the statute. After abatement of short-term risks (meaning abatement of the significant environmental hazard condition), there may still be potential long-term risks associated with the release. However, a significant environmental hazard can be considered abated under the statute even though potential long-term risks may not have been addressed.

Date of Government Version: 05/31/2013  
 Date Data Arrived at EDR: 06/17/2013  
 Date Made Active in Reports: 06/24/2013  
 Number of Days to Update: 7

Source: Department of Energy & Environmental Protection  
 Telephone: 860-424-3766  
 Last EDR Contact: 10/21/2013  
 Next Scheduled EDR Contact: 02/03/2014  
 Data Release Frequency: Varies

**2020 COR ACTION: 2020 Corrective Action Program List**

The EPA has set ambitious goals for the RCRA Corrective Action program by creating the 2020 Corrective Action Universe. This RCRA cleanup baseline includes facilities expected to need corrective action. The 2020 universe contains a wide variety of sites. Some properties are heavily contaminated while others were contaminated but have since been cleaned up. Still others have not been fully investigated yet, and may require little or no remediation. Inclusion in the 2020 Universe does not necessarily imply failure on the part of a facility to meet its RCRA obligations.

Date of Government Version: 11/11/2011  
 Date Data Arrived at EDR: 05/18/2012  
 Date Made Active in Reports: 05/25/2012  
 Number of Days to Update: 7

Source: Environmental Protection Agency  
 Telephone: 703-308-4044  
 Last EDR Contact: 08/16/2013  
 Next Scheduled EDR Contact: 11/25/2013  
 Data Release Frequency: Varies

**LEAD SMELTER 2: Lead Smelter Sites**

A list of several hundred sites in the U.S. where secondary lead smelting was done from 1931 and 1964. These sites may pose a threat to public health through ingestion or inhalation of contaminated soil or dust

Date of Government Version: 04/05/2001  
 Date Data Arrived at EDR: 10/27/2010  
 Date Made Active in Reports: 12/02/2010  
 Number of Days to Update: 36

Source: American Journal of Public Health  
 Telephone: 703-305-6451  
 Last EDR Contact: 12/02/2009  
 Next Scheduled EDR Contact: N/A  
 Data Release Frequency: No Update Planned

**LEAD SMELTER 1: Lead Smelter Sites**

A listing of former lead smelter site locations.

Date of Government Version: 01/29/2013  
 Date Data Arrived at EDR: 02/14/2013  
 Date Made Active in Reports: 02/27/2013  
 Number of Days to Update: 13

Source: Environmental Protection Agency  
 Telephone: 703-603-8787  
 Last EDR Contact: 09/24/2013  
 Next Scheduled EDR Contact: 01/20/2014  
 Data Release Frequency: Varies

**US AIRS (AFS): Aerometric Information Retrieval System Facility Subsystem (AFS)**

The database is a sub-system of Aerometric Information Retrieval System (AIRS). AFS contains compliance data on air pollution point sources regulated by the U.S. EPA and/or state and local air regulatory agencies. This information comes from source reports by various stationary sources of air pollution, such as electric power plants, steel mills, factories, and universities, and provides information about the air pollutants they produce. Action, air program, air program pollutant, and general level plant data. It is used to track emissions and compliance data from industrial plants.

**GOVERNMENT RECORDS SEARCHED / DATA CURRENCY TRACKING**

**ENFORCEMENT: Enforcement Case Listing**

Date of Government Version: 01/23/2013  
 Date Data Arrived at EDR: 01/30/2013  
 Date Made Active in Reports: 05/10/2013  
 Number of Days to Update: 100

Source: EPA  
 Telephone: 202-564-5962  
 Last EDR Contact: 09/30/2013  
 Next Scheduled EDR Contact: 01/13/2014  
 Data Release Frequency: Annually

**US AIRS MINOR: Air Facility System Data**

A listing of minor source facilities.

Date of Government Version: 01/23/2013  
 Date Data Arrived at EDR: 01/30/2013  
 Date Made Active in Reports: 05/10/2013  
 Number of Days to Update: 100

Source: EPA  
 Telephone: 202-564-5962  
 Last EDR Contact: 09/30/2013  
 Next Scheduled EDR Contact: 01/13/2014  
 Data Release Frequency: Annually

**EPA WATCH LIST: EPA WATCH LIST**

EPA maintains a "Watch List" to facilitate dialogue between EPA, state and local environmental agencies on enforcement matters relating to facilities with alleged violations identified as either significant or high priority. Being on the Watch List does not mean that the facility has actually violated the law only that an investigation by EPA or a state or local environmental agency has led those organizations to allege that an unproven violation has in fact occurred. Being on the Watch List does not represent a higher level of concern regarding the alleged violations that were detected, but instead indicates cases requiring additional dialogue between EPA, state and local agencies - primarily because of the length of time the alleged violation has gone unaddressed or unresolved.

Date of Government Version: 06/30/2013  
 Date Data Arrived at EDR: 08/13/2013  
 Date Made Active in Reports: 09/13/2013  
 Number of Days to Update: 31

Source: Environmental Protection Agency  
 Telephone: 617-520-3000  
 Last EDR Contact: 08/07/2013  
 Next Scheduled EDR Contact: 11/25/2013  
 Data Release Frequency: Quarterly

**PRP: Potentially Responsible Parties**

A listing of verified Potentially Responsible Parties

Date of Government Version: 04/15/2013  
 Date Data Arrived at EDR: 07/03/2013  
 Date Made Active in Reports: 09/01/2013  
 Number of Days to Update: 72

Source: EPA  
 Telephone: 202-564-6023  
 Last EDR Contact: 10/04/2013  
 Next Scheduled EDR Contact: 01/13/2014  
 Data Release Frequency: Quarterly

**PCB TRANSFORMER: PCB Transformer Registration Database**

The database of PCB transformer registrations that includes all PCB registration submittals.

Date of Government Version: 02/01/2011  
 Date Data Arrived at EDR: 10/19/2011  
 Date Made Active in Reports: 01/10/2012  
 Number of Days to Update: 83

Source: Environmental Protection Agency  
 Telephone: 202-566-0517  
 Last EDR Contact: 11/01/2013  
 Next Scheduled EDR Contact: 02/11/2014  
 Data Release Frequency: Varies

**COAL ASH DOE: Sleam-Electric Plan Operation Data**

A listing of power plants that store ash in surface ponds.

Date of Government Version: 12/31/2005  
 Date Data Arrived at EDR: 08/07/2009  
 Date Made Active in Reports: 10/22/2009  
 Number of Days to Update: 76

Source: Department of Energy  
 Telephone: 202-586-8719  
 Last EDR Contact: 10/15/2013  
 Next Scheduled EDR Contact: 01/27/2014  
 Data Release Frequency: Varies

**COAL ASH EPA: Coal Combustion Residues Surface Impoundments List**

A listing of coal combustion residues surface impoundments with high hazard potential ratings.

**GOVERNMENT RECORDS SEARCHED / DATA CURRENCY TRACKING**

Date of Government Version: 06/17/2010 Source: Environmental Protection Agency  
 Date Data Arrived at EDR: 01/03/2011 Telephone: N/A  
 Date Made Active in Reports: 03/21/2011 Last EDR Contact: 09/13/2013  
 Number of Days to Update: 77 Next Scheduled EDR Contact: 12/23/2013  
 Data Release Frequency: Varies

**Financial Assurance 1: Financial Assurance Information Listing**  
 A listing containing RCRA financial assurance information submitted on behalf of the CT DEP's Program Analysis Group of the Waste Engineering and Enforcement Division.

Date of Government Version: 06/18/2013 Source: Department of Energy & Environmental Protection  
 Date Data Arrived at EDR: 06/24/2013 Telephone: 860-418-5930  
 Date Made Active in Reports: 07/30/2013 Last EDR Contact: 10/07/2013  
 Number of Days to Update: 36 Next Scheduled EDR Contact: 01/08/2014  
 Data Release Frequency: Varies

**PCS: Contaminated or Potentially Contaminated Sites**  
 A list of Contaminated or Potentially Contaminated Sites within Connecticut. This list represents the "Hazardous Waste Facilities," as defined in Section 22a-134f of the Connecticut General Statutes (CGS). The list contains the following types of sites: Sites listed on the Inventory of Hazardous Waste Disposal Sites; Sites subject to the Property Transfer Act; Sites at which underground storage tanks are known to have leaked; Sites at which hazardous waste subject to the RCRA; Sites that are included in EPA's (CERCLIS); Sites that are the subject of an order issued by the Commissioner of DEP that requires investigation and remediation of a potential or known source of pollution; and Sites that have entered into one of the Department's Voluntary Remediation Programs.

Date of Government Version: 07/12/2013 Source: Department of Energy & Environmental Protection  
 Date Data Arrived at EDR: 10/09/2013 Telephone: 860-424-3766  
 Date Made Active in Reports: 10/30/2013 Last EDR Contact: 10/07/2013  
 Number of Days to Update: 21 Next Scheduled EDR Contact: 11/25/2013  
 Data Release Frequency: Quarterly

**Financial Assurance 2: Financial Assurance Information Listing**  
 A listing of financial assurance information for solid waste facilities. Financial assurance is intended to ensure that resources are available to pay for the cost of closure, post-closure care, and corrective measures if the owner or operator of a regulated facility is unable or unwilling to pay.

Date of Government Version: 12/02/2013 Source: Department of Energy & Environmental Protection  
 Date Data Arrived at EDR: 06/24/2013 Telephone: 860-418-5930  
 Date Made Active in Reports: 07/30/2013 Last EDR Contact: 10/07/2013  
 Number of Days to Update: 36 Next Scheduled EDR Contact: 01/08/2014  
 Data Release Frequency: Varies

**EDR HIGH RISK HISTORICAL RECORDS**

**EDR Excludes Records**

**EDR MGP: EDR Proprietary Manufactured Gas Plants**  
 The EDR Proprietary Manufactured Gas Plant Database includes records of coal gas plants (manufactured gas plants) compiled by EDR's researchers. Manufactured gas sites were used in the United States from the 1800's to 1950's to produce a gas that could be distributed and used as fuel. These plants used waste oil, tar, coal, or a mixture of coal, oil, and water that also produced a significant amount of waste. Many of the byproducts of the gas production, such as coal tar (oil waste containing volatile and non-volatile chemicals), sludges, oils and other compounds are potentially hazardous to human health and the environment. The byproduct from this process was frequently disposed of directly at the plant site and can remain or spread slowly, serving as a continuous source of soil and groundwater contamination.

Date of Government Version: N/A Source: EDR, Inc.  
 Date Data Arrived at EDR: N/A Telephone: N/A  
 Date Made Active in Reports: N/A Last EDR Contact: N/A  
 Number of Days to Update: N/A Next Scheduled EDR Contact: N/A  
 Data Release Frequency: No Update Planned

**GOVERNMENT RECORDS SEARCHED / DATA CURRENCY TRACKING**

**EDR US Hist Auto Stat: EDR Exclusive Historic Gas Stations**  
 EDR has searched selected national collections of business directories and has collected listings of potential gas station/filling station/service station sites that were available to EDR researchers. EDR's review was limited to those categories of sources that might, in EDR's opinion, include gas station/filling station/service station establishments. The categories reviewed included, but were not limited to gas, gas station, gasoline station, filling station, auto, automobile repair, auto service station, service station, etc. This database falls within a category of information EDR classifies as "High Risk Historical Records", or HRHR. EDR's HRHR effort presents unique and sometimes proprietary data about past sites and operations that typically create environmental concerns, but may not show up in current government records searches.

Date of Government Version: N/A Source: EDR, Inc.  
 Date Data Arrived at EDR: N/A Telephone: N/A  
 Date Made Active in Reports: N/A Last EDR Contact: N/A  
 Number of Days to Update: N/A Next Scheduled EDR Contact: N/A  
 Data Release Frequency: Varies

**EDR US Hist Cleaners: EDR Exclusive Historic Dry Cleaners**  
 EDR has searched selected national collections of business directories and has collected listings of potential dry cleaner sites that were available to EDR researchers. EDR's review was limited to those categories of sources that might, in EDR's opinion, include dry cleaning establishments. The categories reviewed included, but were not limited to dry cleaners, cleaners, laundry, laundromat, cleaning/laundry, wash & dry etc. This database falls within a category of information EDR classifies as "High Risk Historical Records", or HRHR. EDR's HRHR effort presents unique and sometimes proprietary data about past sites and operations that typically create environmental concerns, but may not show up in current government records searches.

Date of Government Version: N/A Source: EDR, Inc.  
 Date Data Arrived at EDR: N/A Telephone: N/A  
 Date Made Active in Reports: N/A Last EDR Contact: N/A  
 Number of Days to Update: N/A Next Scheduled EDR Contact: N/A  
 Data Release Frequency: Varies

**EDR US Hist Auto Stat: EDR Proprietary Historic Gas Stations - Cole**

Date of Government Version: N/A Source: N/A  
 Date Data Arrived at EDR: N/A Telephone: N/A  
 Date Made Active in Reports: N/A Last EDR Contact: N/A  
 Number of Days to Update: N/A Next Scheduled EDR Contact: N/A  
 Data Release Frequency: Varies

**EDR US Hist Cleaners: EDR Proprietary Historic Dry Cleaners - Cole**

Date of Government Version: N/A Source: N/A  
 Date Data Arrived at EDR: N/A Telephone: N/A  
 Date Made Active in Reports: N/A Last EDR Contact: N/A  
 Number of Days to Update: N/A Next Scheduled EDR Contact: N/A  
 Data Release Frequency: Varies

**OTHER DATABASE(S)**

Depending on the geographic area covered by this report, the data provided in these specialty databases may or may not be complete. For example, the existence of wetlands information data in a specific report does not mean that all wetlands in the area covered by the report are included. Moreover, the absence of any reported wetlands information does not necessarily mean that wetlands do not exist in the area covered by the report.

**NJ MANIFEST: Manifest Information**  
 Hazardous waste manifest information.

**GOVERNMENT RECORDS SEARCHED / DATA CURRENCY TRACKING**

Date of Government Version: 12/31/2011 Source: Department of Environmental Protection  
 Date Data Arrived at EDR: 07/19/2012 Telephone: N/A  
 Date Made Active in Reports: 08/28/2012 Last EDR Contact: 10/18/2013  
 Number of Days to Update: 40 Next Scheduled EDR Contact: 01/27/2014  
 Data Release Frequency: Annually

**NJ MANIFEST: Facility and Manifest Data**  
 Manifest is a document that lists and tracks hazardous waste from the generator through transporters to a TSD facility.

Date of Government Version: 08/01/2013 Source: Department of Environmental Conservation  
 Date Data Arrived at EDR: 09/07/2013 Telephone: 518-402-8651  
 Date Made Active in Reports: 09/10/2013 Last EDR Contact: 08/07/2013  
 Number of Days to Update: 34 Next Scheduled EDR Contact: 11/18/2013  
 Data Release Frequency: Annually

**PA MANIFEST: Manifest Information**  
 Hazardous waste manifest information.

Date of Government Version: 12/31/2012 Source: Department of Environmental Protection  
 Date Data Arrived at EDR: 07/24/2013 Telephone: 717-783-8990  
 Date Made Active in Reports: 08/19/2013 Last EDR Contact: 10/21/2013  
 Number of Days to Update: 26 Next Scheduled EDR Contact: 02/03/2014  
 Data Release Frequency: Annually

**RI MANIFEST: Manifest information**  
 Hazardous waste manifest information

Date of Government Version: 12/31/2012 Source: Department of Environmental Management  
 Date Data Arrived at EDR: 06/21/2013 Telephone: 401-222-2797  
 Date Made Active in Reports: 08/05/2013 Last EDR Contact: 08/23/2013  
 Number of Days to Update: 45 Next Scheduled EDR Contact: 12/09/2013  
 Data Release Frequency: Annually

**VT MANIFEST: Hazardous Waste Manifest Data**  
 Hazardous waste manifest information.

Date of Government Version: 05/01/2013 Source: Department of Environmental Conservation  
 Date Data Arrived at EDR: 08/14/2013 Telephone: 802-241-3443  
 Date Made Active in Reports: 09/20/2013 Last EDR Contact: 10/21/2013  
 Number of Days to Update: 37 Next Scheduled EDR Contact: 02/03/2014  
 Data Release Frequency: Annually

**WI MANIFEST: Manifest Information**  
 Hazardous waste manifest information.

Date of Government Version: 12/31/2012 Source: Department of Natural Resources  
 Date Data Arrived at EDR: 08/09/2013 Telephone: N/A  
 Date Made Active in Reports: 09/27/2013 Last EDR Contact: 09/16/2013  
 Number of Days to Update: 49 Next Scheduled EDR Contact: 12/30/2013  
 Data Release Frequency: Annually

**Oil/Gas Pipelines:** This data was obtained by EDR from the USGS in 1994. It is referred to by USGS as GeoData Digital Line Graphs from 1:100,000-Scale Maps. It was extracted from the transportation category including some oil, but primarily gas pipelines.

**Electric Power Transmission Line Data**  
 Source: Rextag Strategies Corp.  
 Telephone: (281) 769-2247  
 U.S. Electric Transmission and Power Plants Systems Digital GIS Data

**Sensitive Receptors:** There are individuals deemed sensitive receptors due to their fragile immune systems and special sensitivity to environmental discharges. These sensitive receptors typically include the elderly, the sick, and children. While the location of all sensitive receptors cannot be determined, EDR indicates these buildings and facilities - schools, daycares, hospitals, medical centers, and nursing homes - where individuals who are sensitive receptors are likely to be located.

**GOVERNMENT RECORDS SEARCHED / DATA CURRENCY TRACKING**

**AHA Hospitals:**  
 Source: American Hospital Association, Inc.  
 Telephone: 312-280-5991  
 The database includes listing of hospitals based on the American Hospital Association's annual survey of hospitals.

**Medical Centers: Provider of Services Listing**  
 Source: Centers for Medicare & Medicaid Services  
 Telephone: 410-796-3000

**Nursing Homes**  
 Source: National Institutes of Health  
 Telephone: 301-594-6248

**Public Schools**  
 Source: National Center for Education Statistics  
 Telephone: 202-502-7300  
 The National Center for Education Statistics' primary database on elementary and secondary public education in the United States. It is a comprehensive, annual, national statistical database of all public elementary and secondary schools and school districts, which contains data that are comparable across all states.

**Private Schools**  
 Source: National Center for Education Statistics  
 Telephone: 202-502-7300  
 The National Center for Education Statistics' primary database on private school locations in the United States.

**Daycare Centers: Licensed Child Care Facilities**  
 Source: Department of Public Health  
 Telephone: 860-509-8046

**Flood Zone Data:** This data, available in select counties across the country, was obtained by EDR in 2003 & 2011 from the Federal Emergency Management Agency (FEMA). Data depicts 100-year and 500-year flood zones as defined by FEMA.

**NWI: National Wetlands Inventory.** This data, available in select counties across the country, was obtained by EDR in 2002 and 2005 from the U.S. Fish and Wildlife Service.

**State Wetlands Data: Wetland Soils**  
 Source: Department of Environmental Protection  
 Telephone: 860-871-4047

**Scanned Digital USGS 7.5' Topographic Map (DRG)**  
 Source: United States Geologic Survey

A digital raster graphic (DRG) is a scanned image of a U.S. Geological Survey topographic map. The map images are made by scanning published paper maps on high-resolution scanners. The raster image is georeferenced and fit to the Universal Transverse Mercator (UTM) projection.

**STREET AND ADDRESS INFORMATION**

© 2010 Tele Atlas North America, Inc. All rights reserved. This material is proprietary and the subject of copyright protection and other intellectual property rights owned by or licensed to Tele Atlas North America, Inc. The use of this material is subject to the terms of a license agreement. You will be held liable for any unauthorized copying or disclosure of this material.

**GEOCHECK® - PHYSICAL SETTING SOURCE ADDENDUM**

**TARGET PROPERTY ADDRESS**

U.S. ROUTE 6 FROM CAROL DRIVE TO PEGGY LANE  
ROUTE 6  
BRISTOL, CT 06010

**TARGET PROPERTY COORDINATES**

Latitude (North): 41.6983 - 41° 41' 53.88"  
Longitude (West): 72.901 - 72° 54' 3.60"  
Universal Transverse Mercator: Zone 19  
UTM X (Meters): 674662.2  
UTM Y (Meters): 4618195.5  
Elevation: 284 ft. above sea level

**USGS TOPOGRAPHIC MAP**

Target Property Map: 41072-F8 BRISTOL, CT  
Most Recent Revision: 1984

EDR's GeoCheck Physical Setting Source Addendum is provided to assist the environmental professional in forming an opinion about the impact of potential contaminant migration.

Assessment of the impact of contaminant migration generally has two principal investigative components:

1. Groundwater flow direction, and
2. Groundwater flow velocity.

Groundwater flow direction may be impacted by surface topography, hydrology, hydrogeology, characteristics of the soil, and nearby wells. Groundwater flow velocity is generally impacted by the nature of the geologic strata.

**GEOCHECK® - PHYSICAL SETTING SOURCE SUMMARY**

**GROUNDWATER FLOW DIRECTION INFORMATION**

Groundwater flow direction for a particular site is best determined by a qualified environmental professional using site-specific well data. If such data is not reasonably ascertainable, it may be necessary to rely on other sources of information, such as surface topographic information, hydrologic information, hydrogeologic data collected on nearby properties, and regional groundwater flow information (from deep aquifers).

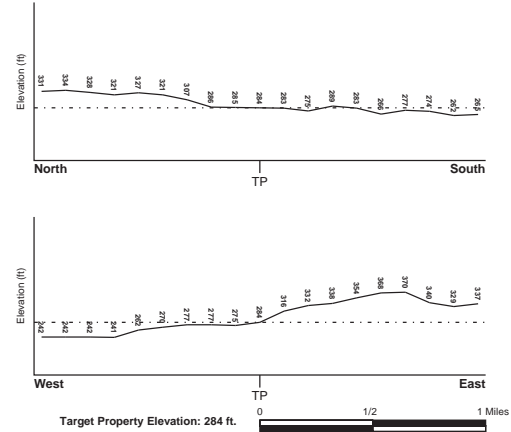
**TOPOGRAPHIC INFORMATION**

Surface topography may be indicative of the direction of surficial groundwater flow. This information can be used to assist the environmental professional in forming an opinion about the impact of nearby contaminated properties or, should contamination exist on the target property, what downgradient sites might be impacted.

**TARGET PROPERTY TOPOGRAPHY**

General Topographic Gradient: General WSW

**SURROUNDING TOPOGRAPHY: ELEVATION PROFILES**



Source: Topography has been determined from the USGS 7.5' Digital Elevation Model and should be evaluated on a relative (not an absolute) basis. Relative elevation information between sites of close proximity should be field verified.

**GEOCHECK® - PHYSICAL SETTING SOURCE SUMMARY**

**HYDROLOGIC INFORMATION**

Surface water can act as a hydrologic barrier to groundwater flow. Such hydrologic information can be used to assist the environmental professional in forming an opinion about the impact of nearby contaminated properties or, should contamination exist on the target property, what downgradient sites might be impacted.

Refer to the Physical Setting Source Map following this summary for hydrologic information (major waterways and bodies of water).

**FEMA FLOOD ZONE**

Target Property County: HARTFORD, CT  
FEMA Flood Electronic Data: YES - refer to the Overview Map and Detail Map

Flood Plain Panel at Target Property: 09003C - FEMA DFIRM Flood data

Additional Panels in search area: Not Reported

**NATIONAL WETLAND INVENTORY**

NWI Quad at Target Property: BRISTOL  
NWI Electronic Data Coverage: YES - refer to the Overview Map and Detail Map

**HYDROGEOLOGIC INFORMATION**

Hydrogeologic information obtained by installation of wells on a specific site can often be an indicator of groundwater flow direction in the immediate area. Such hydrogeologic information can be used to assist the environmental professional in forming an opinion about the impact of nearby contaminated properties or, should contamination exist on the target property, what downgradient sites might be impacted.

Site-Specific Hydrogeological Data\*:  
Search Radius: 1.25 miles  
Status: Not found

**AQUIFLOW®**

Search Radius: 1.000 Mile.

EDR has developed the AQUIFLOW Information System to provide data on the general direction of groundwater flow at specific points. EDR has reviewed reports submitted by environmental professionals to regulatory authorities at select sites and has extracted the date of the report, groundwater flow direction as determined hydrogeologically, and the depth to water table.

MAP ID	LOCATION FROM TP	GENERAL DIRECTION GROUNDWATER FLOW
18	1/2 - 1 Mile WSW	SE

For additional site information, refer to Physical Setting Source Map Findings.

**GEOCHECK® - PHYSICAL SETTING SOURCE SUMMARY**

**GROUNDWATER FLOW VELOCITY INFORMATION**

Groundwater flow velocity information for a particular site is best determined by a qualified environmental professional using site specific geologic and soil strata data. If such data are not reasonably ascertainable, it may be necessary to rely on other sources of information, including geologic age identification, rock stratigraphic unit and soil characteristics data collected on nearby properties and regional soil information. In general, contaminant plumes move more quickly through sandy-gravelly types of soils than silty-clayey types of soils.

**GEOLOGIC INFORMATION IN GENERAL AREA OF TARGET PROPERTY**

Geologic information can be used by the environmental professional in forming an opinion about the relative speed at which contaminant migration may be occurring.

**ROCK STRATIGRAPHIC UNIT**

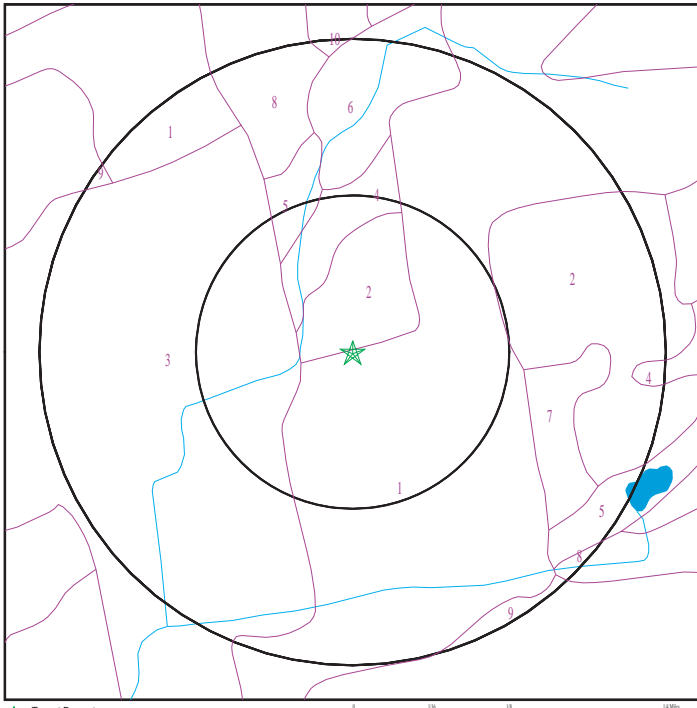
Era: Mesozoic  
System: Triassic  
Series: Triassic  
Code: Tr (decoded above as Era, System & Series)

**GEOLOGIC AGE IDENTIFICATION**

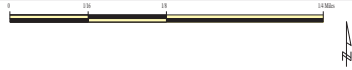
Category: Stratified Sequence

Geologic Age and Rock Stratigraphic Unit Source: P.G. Schruben, R.E. Arndt and W.J. Bawiec, Geology of the Conterminous U.S. at 1:2,500,000 Scale - a digital representation of the 1974 P.B. King and H.M. Beikman Map, USGS Digital Data Series DDS - 11 (1994).

SSURGO SOIL MAP - 3777114.2s



★ Target Property  
 / SSURGO Soil  
 / Water



SITE NAME: U.S. Route 6 From Carol Drive To Peggy Lane  
 ADDRESS: Route 6  
 Bristol CT 06010  
 LAT/LONG: 41.6983 / 72.901

CLIENT: HRP Associates, Inc.  
 CONTACT: Edward Plato  
 INQUIRY #: 3777114.2s  
 DATE: November 05, 2013 2:56 pm

TC3777114.2s Page A-6

GEOCHECK® - PHYSICAL SETTING SOURCE SUMMARY

**DOMINANT SOIL COMPOSITION IN GENERAL AREA OF TARGET PROPERTY**

The U.S. Department of Agriculture's (USDA) Soil Conservation Service (SCS) leads the National Cooperative Soil Survey (NCSS) and is responsible for collecting, storing, maintaining and distributing soil survey information for privately owned lands in the United States. A soil map in a soil survey is a representation of soil patterns in a landscape. The following information is based on Soil Conservation Service SSURGO data.

**Soil Map ID: 1**

Soil Component Name: Udorthents  
 Soil Surface Texture: loam  
 Hydrologic Group: Class C - Slow infiltration rates. Soils with layers impeding downward movement of water, or soils with moderately fine or fine textures.  
 Soil Drainage Class: Well drained  
 Hydric Status: Unknown  
 Corrosion Potential - Uncoated Steel: Moderate  
 Depth to Bedrock Min: > 0 inches  
 Depth to Watertable Min: > 0 inches

Soil Layer Information							
Layer	Boundary		Soil Texture Class	Classification		Saturated hydraulic conductivity micro m/sec	Soil Reaction (pH)
	Upper	Lower		AASHTO Group	Unified Soil		
1	0 inches	5 inches	loam	Silt-Clay Materials (more than 35 pct. passing No. 200), Silty Soils.	FINE-GRAINED SOILS, Silts and Clays (liquid limit less than 50%), silt.	Max: 14 Min: 4	Max: 7.8 Min: 4.5
2	5 inches	21 inches	gravely loam	Silt-Clay Materials (more than 35 pct. passing No. 200), Silty Soils.	COARSE-GRAINED SOILS, Sands, Sands with fines, Silty Sand.	Max: 703 Min: 0.01	Max: 7.8 Min: 4.5
3	21 inches	79 inches	very gravely sandy loam	Silt-Clay Materials (more than 35 pct. passing No. 200), Silty Soils.	COARSE-GRAINED SOILS, Sands, Sands with fines, Silty Sand.	Max: 703 Min: 0.01	Max: 7.8 Min: 4.5

GEOCHECK® - PHYSICAL SETTING SOURCE SUMMARY

**Soil Map ID: 2**

Soil Component Name: Cheshire  
 Soil Surface Texture: fine sandy loam  
 Hydrologic Group: Class B - Moderate infiltration rates. Deep and moderately deep, moderately well and well drained soils with moderately coarse textures.  
 Soil Drainage Class: Well drained  
 Hydric Status: Partially hydric  
 Corrosion Potential - Uncoated Steel: Moderate  
 Depth to Bedrock Min: > 0 inches  
 Depth to Watertable Min: > 0 inches

Soil Layer Information							
Layer	Boundary		Soil Texture Class	Classification		Saturated hydraulic conductivity micro m/sec	Soil Reaction (pH)
	Upper	Lower		AASHTO Group	Unified Soil		
1	0 inches	7 inches	fine sandy loam	Silt-Clay Materials (more than 35 pct. passing No. 200), Silty Soils.	COARSE-GRAINED SOILS, Sands, Sands with fines, Silty Sand.	Max: 42 Min: 4	Max: 6 Min: 4.5
2	7 inches	16 inches	fine sandy loam	Silt-Clay Materials (more than 35 pct. passing No. 200), Silty Soils.	COARSE-GRAINED SOILS, Sands, Sands with fines, Silty Sand.	Max: 42 Min: 4	Max: 6 Min: 4.5
3	16 inches	25 inches	fine sandy loam	Silt-Clay Materials (more than 35 pct. passing No. 200), Silty Soils.	COARSE-GRAINED SOILS, Sands, Sands with fines, Silty Sand.	Max: 42 Min: 4	Max: 6 Min: 4.5
4	25 inches	64 inches	gravely sandy loam	Granular materials (35 pct. or less passing No. 200), Silty, or Clayey Gravel and Sand.	COARSE-GRAINED SOILS, Sands, Sands with fines, Silty Sand.	Max: 42 Min: 4	Max: 6 Min: 4.5

GEOCHECK® - PHYSICAL SETTING SOURCE SUMMARY

**Soil Map ID: 3**

Soil Component Name: Urban land  
 Soil Surface Texture: material  
 Hydrologic Group: Class B - Moderate infiltration rates. Deep and moderately deep, moderately well and well drained soils with moderately coarse textures.  
 Soil Drainage Class: Unknown  
 Hydric Status: Unknown  
 Corrosion Potential - Uncoated Steel: Not Reported  
 Depth to Bedrock Min: > 0 inches  
 Depth to Watertable Min: > 0 inches

Soil Layer Information							
Layer	Boundary		Soil Texture Class	Classification		Saturated hydraulic conductivity micro m/sec	Soil Reaction (pH)
	Upper	Lower		AASHTO Group	Unified Soil		
1	0 inches	5 inches	material	Not reported	Not reported	Max: 141 Min: 0.07	Max: Min:

**Soil Map ID: 4**

Soil Component Name: Cheshire  
 Soil Surface Texture: fine sandy loam  
 Hydrologic Group: Class B - Moderate infiltration rates. Deep and moderately deep, moderately well and well drained soils with moderately coarse textures.  
 Soil Drainage Class: Well drained  
 Hydric Status: Partially hydric  
 Corrosion Potential - Uncoated Steel: Moderate  
 Depth to Bedrock Min: > 0 inches  
 Depth to Watertable Min: > 0 inches

**GEOCHECK® - PHYSICAL SETTING SOURCE SUMMARY**

Soil Layer Information								
Layer	Boundary		Soil Texture Class	Classification		Saturated hydraulic conductivity micro m/sec	Soil Reaction (pH)	
	Upper	Lower		AASHTO Group	Unified Soil			
1	0 inches	7 inches	fine sandy loam	Silt-Clay Materials (more than 35 pct. passing No. 200), Silty Soils.	COARSE-GRAINED SOILS, Sands, Sands with fines, Silty Sand.	Max: 42 Min: 4	Max: 6 Min: 4.5	
2	7 inches	16 inches	fine sandy loam	Silt-Clay Materials (more than 35 pct. passing No. 200), Silty Soils.	COARSE-GRAINED SOILS, Sands, Sands with fines, Silty Sand.	Max: 42 Min: 4	Max: 6 Min: 4.5	
3	16 inches	25 inches	fine sandy loam	Silt-Clay Materials (more than 35 pct. passing No. 200), Silty Soils.	COARSE-GRAINED SOILS, Sands, Sands with fines, Silty Sand.	Max: 42 Min: 4	Max: 6 Min: 4.5	
4	25 inches	64 inches	gravelly sandy loam	Granular materials (35 pct. or less passing No. 200), Silty, or Clayey Gravel and Sand.	COARSE-GRAINED SOILS, Sands, Sands with fines, Silty Sand.	Max: 42 Min: 4	Max: 6 Min: 4.5	

**Soil Map ID: 5**

Soil Component Name: Wilbraham  
 Soil Surface Texture: silt loam  
 Hydrologic Group: Class D - Very slow infiltration rates. Soils are clayey, have a high water table, or are shallow to an impervious layer.  
 Soil Drainage Class: Poorly drained  
 Hydric Status: Partially hydric  
 Corrosion Potential - Uncoated Steel: Moderate  
 Depth to Bedrock Min: > 0 inches  
 Depth to Watertable Min: > 23 inches

**GEOCHECK® - PHYSICAL SETTING SOURCE SUMMARY**

Soil Layer Information								
Layer	Boundary		Soil Texture Class	Classification		Saturated hydraulic conductivity micro m/sec	Soil Reaction (pH)	
	Upper	Lower		AASHTO Group	Unified Soil			
1	0 inches	3 inches	silt loam	Silt-Clay Materials (more than 35 pct. passing No. 200), Silty Soils.	FINE-GRAINED SOILS, Silts and Clays (liquid limit less than 50%), silt.	Max: 14 Min: 4	Max: 6 Min: 4.5	
2	3 inches	7 inches	silt loam	Silt-Clay Materials (more than 35 pct. passing No. 200), Silty Soils.	FINE-GRAINED SOILS, Silts and Clays (liquid limit less than 50%), Lean Clay, FINE-GRAINED SOILS, Silts and Clays (liquid limit less than 50%), silt.	Max: 14 Min: 4	Max: 6 Min: 4.5	
3	7 inches	20 inches	silt loam	Silt-Clay Materials (more than 35 pct. passing No. 200), Silty Soils.	FINE-GRAINED SOILS, Silts and Clays (liquid limit less than 50%), Lean Clay, FINE-GRAINED SOILS, Silts and Clays (liquid limit less than 50%), silt.	Max: 14 Min: 4	Max: 6 Min: 4.5	
4	20 inches	64 inches	gravelly loam	Silt-Clay Materials (more than 35 pct. passing No. 200), Silty Soils.	FINE-GRAINED SOILS, Silts and Clays (liquid limit less than 50%), Lean Clay, FINE-GRAINED SOILS, Silts and Clays (liquid limit less than 50%), silt.	Max: 1.4 Min: 0.01	Max: 6 Min: 4.5	

**Soil Map ID: 6**

Soil Component Name: Raypol  
 Soil Surface Texture: silt loam  
 Hydrologic Group: Class D - Very slow infiltration rates. Soils are clayey, have a high water table, or are shallow to an impervious layer.  
 Soil Drainage Class: Poorly drained

**GEOCHECK® - PHYSICAL SETTING SOURCE SUMMARY**

Hydric Status: Partially hydric  
 Corrosion Potential - Uncoated Steel: High  
 Depth to Bedrock Min: > 0 inches  
 Depth to Watertable Min: > 15 inches

Soil Layer Information								
Layer	Boundary		Soil Texture Class	Classification		Saturated hydraulic conductivity micro m/sec	Soil Reaction (pH)	
	Upper	Lower		AASHTO Group	Unified Soil			
1	0 inches	7 inches	silt loam	Silt-Clay Materials (more than 35 pct. passing No. 200), Silty Soils.	FINE-GRAINED SOILS, Silts and Clays (liquid limit less than 50%), silt.	Max: 14 Min: 4	Max: 5.5 Min: 4.5	
2	7 inches	11 inches	very fine sandy loam	Silt-Clay Materials (more than 35 pct. passing No. 200), Silty Soils.	FINE-GRAINED SOILS, Silts and Clays (liquid limit less than 50%), silt.	Max: 14 Min: 4	Max: 5.5 Min: 4.5	
3	11 inches	20 inches	silt loam	Silt-Clay Materials (more than 35 pct. passing No. 200), Silty Soils.	FINE-GRAINED SOILS, Silts and Clays (liquid limit less than 50%), silt.	Max: 14 Min: 4	Max: 5.5 Min: 4.5	
4	20 inches	25 inches	silt loam	Silt-Clay Materials (more than 35 pct. passing No. 200), Silty Soils.	FINE-GRAINED SOILS, Silts and Clays (liquid limit less than 50%), silt.	Max: 14 Min: 4	Max: 5.5 Min: 4.5	
5	25 inches	29 inches	very fine sandy loam	Silt-Clay Materials (more than 35 pct. passing No. 200), Silty Soils.	FINE-GRAINED SOILS, Silts and Clays (liquid limit less than 50%), silt.	Max: 14 Min: 4	Max: 5.5 Min: 4.5	
6	29 inches	51 inches	stratified very gravelly coarse sand to loamy fine sand	Granular materials (35 pct. or less passing No. 200), Silty, or Clayey Gravel and Sand.	COARSE-GRAINED SOILS, Sands, Clean Sands, Poorly graded sand, COARSE-GRAINED SOILS, Sands, Sands with fines, Silty Sand.	Max: 703 Min: 42	Max: 5.5 Min: 4.5	

**GEOCHECK® - PHYSICAL SETTING SOURCE SUMMARY**

Soil Layer Information								
Layer	Boundary		Soil Texture Class	Classification		Saturated hydraulic conductivity micro m/sec	Soil Reaction (pH)	
	Upper	Lower		AASHTO Group	Unified Soil			
7	51 inches	64 inches	stratified very gravelly coarse sand to loamy fine sand	Granular materials (35 pct. or less passing No. 200), Silty, or Clayey Gravel and Sand.	COARSE-GRAINED SOILS, Sands, Clean Sands, Poorly graded sand, COARSE-GRAINED SOILS, Sands, Sands with fines, Silty Sand.	Max: 703 Min: 42	Max: 6.5 Min: 4.5	

**Soil Map ID: 7**

Soil Component Name: Watchaug  
 Soil Surface Texture: fine sandy loam  
 Hydrologic Group: Class B - Moderate infiltration rates. Deep and moderately deep, moderately well and well drained soils with moderately coarse textures.  
 Soil Drainage Class: Moderately well drained  
 Hydric Status: Partially hydric  
 Corrosion Potential - Uncoated Steel: Moderate  
 Depth to Bedrock Min: > 0 inches  
 Depth to Watertable Min: > 61 inches

Soil Layer Information								
Layer	Boundary		Soil Texture Class	Classification		Saturated hydraulic conductivity micro m/sec	Soil Reaction (pH)	
	Upper	Lower		AASHTO Group	Unified Soil			
1	0 inches	7 inches	fine sandy loam	Silt-Clay Materials (more than 35 pct. passing No. 200), Silty Soils.	COARSE-GRAINED SOILS, Sands, Sands with fines, Silty Sand.	Max: 14 Min: 4	Max: 6 Min: 4.5	



**GEOCHECK® - PHYSICAL SETTING SOURCE SUMMARY**

Soil Layer Information								
Layer	Boundary		Soil Texture Class	Classification		Saturated hydraulic conductivity micro m/sec	Soil Reaction (pH)	
	Upper	Lower		AASHTO Group	Unified Soil			
2	7 inches	18 inches	fine sandy loam	Silt-Clay Materials (more than 35 pct. passing No. 200), Silty Soils.	COARSE-GRAINED SOILS, Sands, Sands with fines, Silty Sand.	Max: 14 Min: 4	Max: 6 Min: 4.5	
3	18 inches	24 inches	fine sandy loam	Silt-Clay Materials (more than 35 pct. passing No. 200), Silty Soils.	COARSE-GRAINED SOILS, Sands, Sands with fines, Silty Sand.	Max: 14 Min: 4	Max: 6 Min: 4.5	
4	24 inches	64 inches	gravelly sandy loam	Silt-Clay Materials (more than 35 pct. passing No. 200), Silty Soils.	COARSE-GRAINED SOILS, Sands, Sands with fines, Silty Sand.	Max: 42 Min: 4	Max: 6.5 Min: 4.5	

**Soil Map ID: 8**

Soil Component Name: Cheshire  
 Soil Surface Texture: fine sandy loam  
 Hydrologic Group: Class B - Moderate infiltration rates. Deep and moderately deep, moderately well and well drained soils with moderately coarse textures.  
 Soil Drainage Class: Well drained  
 Hydric Status: Partially hydric  
 Corrosion Potential - Uncoated Steel: Moderate  
 Depth to Bedrock Min: > 0 inches  
 Depth to Watertable Min: > 0 inches

**GEOCHECK® - PHYSICAL SETTING SOURCE SUMMARY**

Soil Layer Information								
Layer	Boundary		Soil Texture Class	Classification		Saturated hydraulic conductivity micro m/sec	Soil Reaction (pH)	
	Upper	Lower		AASHTO Group	Unified Soil			
1	0 inches	7 inches	fine sandy loam	Silt-Clay Materials (more than 35 pct. passing No. 200), Silty Soils.	COARSE-GRAINED SOILS, Sands, Sands with fines, Silty Sand.	Max: 42 Min: 4	Max: 6 Min: 4.5	
2	7 inches	16 inches	fine sandy loam	Silt-Clay Materials (more than 35 pct. passing No. 200), Silty Soils.	COARSE-GRAINED SOILS, Sands, Sands with fines, Silty Sand.	Max: 42 Min: 4	Max: 6 Min: 4.5	
3	16 inches	25 inches	fine sandy loam	Silt-Clay Materials (more than 35 pct. passing No. 200), Silty Soils.	COARSE-GRAINED SOILS, Sands, Sands with fines, Silty Sand.	Max: 42 Min: 4	Max: 6 Min: 4.5	
4	25 inches	64 inches	gravelly sandy loam	Granular materials (35 pct. or less passing No. 200), Silty, or Clayey Gravel and Sand.	COARSE-GRAINED SOILS, Sands, Sands with fines, Silty Sand.	Max: 42 Min: 4	Max: 6 Min: 4.5	

**Soil Map ID: 9**

Soil Component Name: Charlton  
 Soil Surface Texture: fine sandy loam  
 Hydrologic Group: Class B - Moderate infiltration rates. Deep and moderately deep, moderately well and well drained soils with moderately coarse textures.  
 Soil Drainage Class: Well drained  
 Hydric Status: Partially hydric  
 Corrosion Potential - Uncoated Steel: Moderate  
 Depth to Bedrock Min: > 0 inches  
 Depth to Watertable Min: > 0 inches

**GEOCHECK® - PHYSICAL SETTING SOURCE SUMMARY**

Soil Layer Information								
Layer	Boundary		Soil Texture Class	Classification		Saturated hydraulic conductivity micro m/sec	Soil Reaction (pH)	
	Upper	Lower		AASHTO Group	Unified Soil			
1	0 inches	3 inches	fine sandy loam	Silt-Clay Materials (more than 35 pct. passing No. 200), Silty Soils.	COARSE-GRAINED SOILS, Sands, Sands with fines, Silty Sand.	Max: 42 Min: 4	Max: 6 Min: 4.5	
2	3 inches	7 inches	fine sandy loam	Silt-Clay Materials (more than 35 pct. passing No. 200), Silty Soils.	COARSE-GRAINED SOILS, Sands, Sands with fines, Silty Sand.	Max: 42 Min: 4	Max: 6 Min: 4.5	
3	7 inches	18 inches	fine sandy loam	Silt-Clay Materials (more than 35 pct. passing No. 200), Silty Soils.	COARSE-GRAINED SOILS, Sands, Sands with fines, Silty Sand.	Max: 42 Min: 4	Max: 6 Min: 4.5	
4	18 inches	27 inches	gravelly fine sandy loam	Silt-Clay Materials (more than 35 pct. passing No. 200), Silty Soils.	COARSE-GRAINED SOILS, Sands, Sands with fines, Silty Sand.	Max: 42 Min: 4	Max: 6 Min: 4.5	
5	27 inches	64 inches	gravelly fine sandy loam	Granular materials (35 pct. or less passing No. 200), Silty, or Clayey Gravel and Sand.	COARSE-GRAINED SOILS, Sands, Sands with fines, Silty Sand.	Max: 42 Min: 4	Max: 6 Min: 4.5	

**Soil Map ID: 10**

Soil Component Name: Watchaug  
 Soil Surface Texture: fine sandy loam  
 Hydrologic Group: Class B - Moderate infiltration rates. Deep and moderately deep, moderately well and well drained soils with moderately coarse textures.  
 Soil Drainage Class: Moderately well drained

**GEOCHECK® - PHYSICAL SETTING SOURCE SUMMARY**

Hydric Status: Partially hydric

Corrosion Potential - Uncoated Steel: Moderate  
 Depth to Bedrock Min: > 0 inches  
 Depth to Watertable Min: > 61 inches

Soil Layer Information								
Layer	Boundary		Soil Texture Class	Classification		Saturated hydraulic conductivity micro m/sec	Soil Reaction (pH)	
	Upper	Lower		AASHTO Group	Unified Soil			
1	0 inches	7 inches	fine sandy loam	Silt-Clay Materials (more than 35 pct. passing No. 200), Silty Soils.	COARSE-GRAINED SOILS, Sands, Sands with fines, Silty Sand.	Max: 14 Min: 4	Max: 6 Min: 4.5	
2	7 inches	18 inches	fine sandy loam	Silt-Clay Materials (more than 35 pct. passing No. 200), Silty Soils.	COARSE-GRAINED SOILS, Sands, Sands with fines, Silty Sand.	Max: 14 Min: 4	Max: 6 Min: 4.5	
3	18 inches	24 inches	fine sandy loam	Silt-Clay Materials (more than 35 pct. passing No. 200), Silty Soils.	COARSE-GRAINED SOILS, Sands, Sands with fines, Silty Sand.	Max: 14 Min: 4	Max: 6 Min: 4.5	
4	24 inches	64 inches	gravelly sandy loam	Silt-Clay Materials (more than 35 pct. passing No. 200), Silty Soils.	COARSE-GRAINED SOILS, Sands, Sands with fines, Silty Sand.	Max: 42 Min: 4	Max: 6.5 Min: 4.5	

**LOCAL / REGIONAL WATER AGENCY RECORDS**

EDR Local/Regional Water Agency records provide water well information to assist the environmental professional in assessing sources that may impact ground water flow direction, and in forming an opinion about the impact of contaminant migration on nearby drinking water wells.

**WELL SEARCH DISTANCE INFORMATION**

DATABASE	SEARCH DISTANCE (miles)
Federal USGS	1.000
Federal FRDS PWS	Nearest PWS within 1 mile
State Database	1.000

**GEOCHECK® - PHYSICAL SETTING SOURCE SUMMARY**

**FEDERAL USGS WELL INFORMATION**

MAP ID	WELL ID	LOCATION FROM TP
1	USGS40000227981	1/4 - 1/2 Mile East
2	USGS40000227976	1/2 - 1 Mile East
A3	USGS40000227947	1/2 - 1 Mile SE
A4	USGS40000227945	1/2 - 1 Mile SE
5	USGS40000228031	1/2 - 1 Mile NW
A6	USGS40000227944	1/2 - 1 Mile SE
11	USGS40000228038	1/2 - 1 Mile NW
13	USGS40000228044	1/2 - 1 Mile NW
C21	USGS40000227986	1/2 - 1 Mile West
31	USGS40000228035	1/2 - 1 Mile ENE

**FEDERAL FRDS PUBLIC WATER SUPPLY SYSTEM INFORMATION**

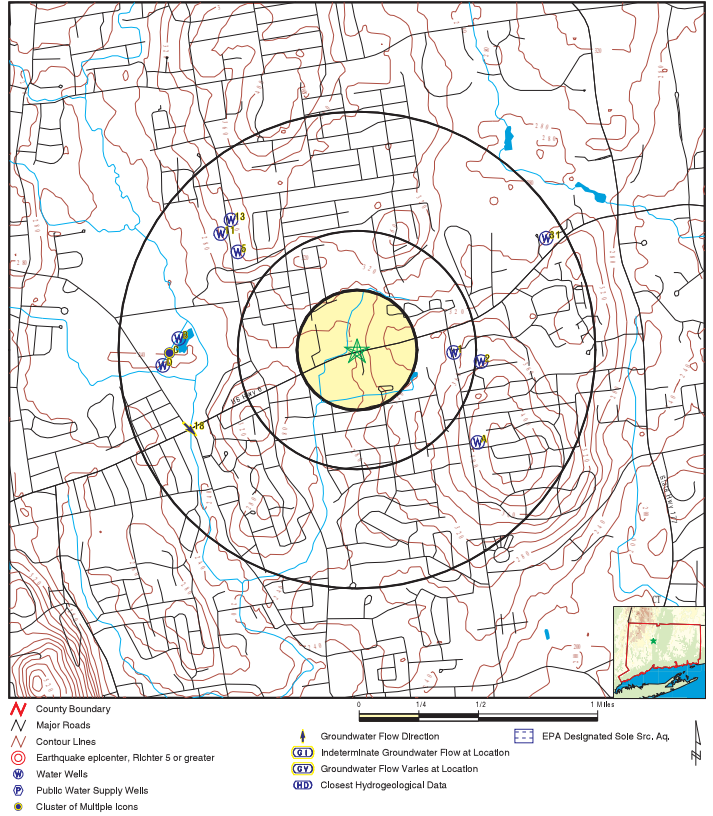
MAP ID	WELL ID	LOCATION FROM TP
No PWS System Found		

Note: PWS System location is not always the same as well location.

**STATE DATABASE WELL INFORMATION**

MAP ID	WELL ID	LOCATION FROM TP
B7	CTC00000001050	1/2 - 1 Mile West
B8	CTC00000001051	1/2 - 1 Mile West
B9	CTC00000001377	1/2 - 1 Mile West
B10	CTC00000001052	1/2 - 1 Mile West
B12	CTC00000001053	1/2 - 1 Mile West
B14	CTC00000001054	1/2 - 1 Mile West
B15	CTC00000001064	1/2 - 1 Mile West
C16	CTC00000001065	1/2 - 1 Mile West
C17	CTC00000001066	1/2 - 1 Mile West
C19	CTC00000001055	1/2 - 1 Mile West
C20	CTC00000001068	1/2 - 1 Mile West
C22	CTC00000001056	1/2 - 1 Mile West
C23	CTC00000001057	1/2 - 1 Mile West
C24	CTC00000001058	1/2 - 1 Mile West
C25	CTC00000001059	1/2 - 1 Mile West
D26	CTC00000001060	1/2 - 1 Mile West
D27	CTC00000001067	1/2 - 1 Mile West
D28	CTC00000001061	1/2 - 1 Mile West
D29	CTC00000001062	1/2 - 1 Mile West
D30	CTC00000001063	1/2 - 1 Mile West

**PHYSICAL SETTING SOURCE MAP - 3777114.2s**



<b>SITE NAME:</b> U.S. Route 6 From Carol Drive To Peggy Lane	<b>CLIENT:</b> HRP Associates, Inc.
<b>ADDRESS:</b> Route 6	<b>CONTACT:</b> Edward Plato
Bristol CT 06010	<b>INQUIRY #:</b> 3777114.2s
<b>LAT/LONG:</b> 41.6983 / 72.901	<b>DATE:</b> November 05, 2013 2:56 pm

**GEOCHECK® - PHYSICAL SETTING SOURCE MAP FINDINGS**

Map ID	Direction	Distance	Elevation	Database	EDR ID Number
<b>1</b>	<b>East</b>	<b>1/4 - 1/2 Mile</b>	<b>Higher</b>	<b>FED USGS</b>	<b>USGS40000227981</b>
Org. Identifier:	USGS-CT				
Formal name:	USGS Connecticut Water Science Center				
Monloc Identifier:	USGS-414153072533701				
Monloc name:	CT-F 259				
Monloc type:	Well				
Monloc desc:	Not Reported				
Huc code:	01080207	Drainagearea value:	Not Reported		
Drainagearea Units:	Not Reported	Contrib drainagearea:	Not Reported		
Contrib drainagearea units:	Not Reported	Latitude:	41.6981543		
Longitude:	-72.893157	Sourcemap scale:	Not Reported		
Horiz Acc measure:	Interpolated from map				
Horiz coord refs:	NAD83	Vert measure val:	360.00		
Vert measure units:	feet	Vertacc measure val:	5.		
Vert accmeasure units:	feet				
Vertcollection method:	Interpolated from topographic map				
Vert coord refs:	NGVD29	Countrycode:	US		
Aquifername:	Early Mesozoic basin aquifers				
Formation type:	Not Reported				
Aquifer type:	Not Reported				
Construction date:	1968	Welldepth:	162		
Welldepth units:	ft	Wellholedepth:	Not Reported		
Wellholedepth units:	Not Reported				
Ground-water levels, Number of Measurements: 1					
Date	Feet below Surface	Feet to Sealevel			
1968-10-01	40.00				

**GEOCHECK® - PHYSICAL SETTING SOURCE MAP FINDINGS**

Aquifer type:	Not Reported				
Construction date:	1956	Welldepth:	173		
Welldepth units:	ft	Wellholedepth:	Not Reported		
Wellholedepth units:	Not Reported				
Ground-water levels, Number of Measurements: 1					
Date	Feet below Surface	Feet to Sealevel			
1956-03-01	46.00				
<b>A3</b>	<b>SE</b>	<b>1/2 - 1 Mile</b>	<b>Higher</b>	<b>FED USGS</b>	<b>USGS40000227947</b>
Org. Identifier:	USGS-CT				
Formal name:	USGS Connecticut Water Science Center				
Monloc Identifier:	USGS-414134072533101				
Monloc name:	CT-PV 75				
Monloc type:	Well				
Monloc desc:	Not Reported				
Huc code:	01080207	Drainagearea value:	Not Reported		
Drainagearea Units:	Not Reported	Contrib drainagearea:	Not Reported		
Contrib drainagearea units:	Not Reported	Latitude:	41.6928765		
Longitude:	-72.8914903	Sourcemap scale:	Not Reported		
Horiz Acc measure:	1				
Horiz Collection method:	Interpolated from map				
Horiz coord refs:	NAD83	Vert measure val:	395.00		
Vert measure units:	feet	Vertacc measure val:	5.		
Vert accmeasure units:	feet				
Vertcollection method:	Interpolated from topographic map				
Vert coord refs:	NGVD29	Countrycode:	US		
Aquifername:	Early Mesozoic basin aquifers				
Formation type:	Not Reported				
Aquifer type:	Not Reported				
Construction date:	1964	Welldepth:	133		
Welldepth units:	ft	Wellholedepth:	Not Reported		
Wellholedepth units:	Not Reported				
Ground-water levels, Number of Measurements: 1					
Date	Feet below Surface	Feet to Sealevel			
1964-12-01	55.00				
<b>A4</b>	<b>SE</b>	<b>1/2 - 1 Mile</b>	<b>Higher</b>	<b>FED USGS</b>	<b>USGS40000227945</b>
Org. Identifier:	USGS-CT				
Formal name:	USGS Connecticut Water Science Center				
Monloc Identifier:	USGS-414133072533101				
Monloc name:	CT-PV 78				
Monloc type:	Well				
Monloc desc:	Not Reported				
Huc code:	01080207	Drainagearea value:	Not Reported		
Drainagearea Units:	Not Reported	Contrib drainagearea:	Not Reported		
Contrib drainagearea units:	Not Reported	Latitude:	41.6925987		
Longitude:	-72.8914903	Sourcemap scale:	Not Reported		

**GEOCHECK® - PHYSICAL SETTING SOURCE MAP FINDINGS**

Horiz Acc measure: 1  
 Horiz Collection method: Interpolated from map  
 Horiz coord refs: NAD83  
 Vert measure units: feet  
 Vert acmeasure units: feet  
 Vertcollection method: Interpolated from topographic map  
 Vert coord refs: NGVD29  
 Aquifername: Early Mesozoic basin aquifers  
 Formation type: Non-Carbonate Crystalline Bedrock  
 Aquifer type: Not Reported  
 Construction date: 1964  
 Welldepth units: ft  
 Wellholedepth units: Not Reported

Horiz Acc measure units: seconds  
 Vert measure val: 395.00  
 Vertacc measure val: 5.  
 Countrycode: US  
 Welldepth: 112  
 Wellholedepth: Not Reported

Ground-water levels, Number of Measurements: 1

Date	Surface	Sealevel
1964-12-01	20.00	

**5 NW 1/2 - 1 Mile Higher** FED USGS USGS4000022801

Org. Identifier: USGS-CT  
 Formal name: USGS Connecticut Water Science Center  
 Monloc Identifier: USGS-414215072544001  
 Monloc name: CT-BS 86  
 Monloc type: Well  
 Monloc desc: Not Reported  
 Huc code: 01080207  
 Drainagearea Units: Not Reported  
 Contrib drainagearea units: Not Reported  
 Longitude: -72.9106576  
 Horiz Acc measure: 1  
 Horiz Collection method: Interpolated from map  
 Horiz coord refs: NAD83  
 Vert measure units: feet  
 Vert acmeasure units: feet  
 Vertcollection method: Interpolated from topographic map  
 Vert coord refs: NGVD29  
 Aquifername: Early Mesozoic basin aquifers  
 Formation type: Not Reported  
 Aquifer type: Not Reported  
 Construction date: 1956  
 Welldepth units: ft  
 Wellholedepth units: Not Reported

Drainagearea value: Not Reported  
 Contrib drainagearea: Not Reported  
 Latitude: 41.7042853  
 Source map scale: Not Reported  
 Horiz Acc measure units: seconds  
 Welldepth: 165  
 Wellholedepth: Not Reported

Ground-water levels, Number of Measurements: 1

Date	Surface	Sealevel
1956-05-01	22.00	

**A6 SE 1/2 - 1 Mile Higher** FED USGS USGS40000227944

**GEOCHECK® - PHYSICAL SETTING SOURCE MAP FINDINGS**

Org. Identifier: USGS-CT  
 Formal name: USGS Connecticut Water Science Center  
 Monloc Identifier: USGS-414133072532801  
 Monloc name: CT-BV 74  
 Monloc type: Well  
 Monloc desc: Not Reported  
 Huc code: 01080207  
 Drainagearea Units: Not Reported  
 Contrib drainagearea units: Not Reported  
 Longitude: -72.8906569  
 Horiz Acc measure: 1  
 Horiz Collection method: Interpolated from map  
 Horiz coord refs: NAD83  
 Vert measure units: feet  
 Vert acmeasure units: feet  
 Vertcollection method: Interpolated from topographic map  
 Vert coord refs: NGVD29  
 Aquifername: Early Mesozoic basin aquifers  
 Formation type: Not Reported  
 Aquifer type: Not Reported  
 Construction date: 1964  
 Welldepth units: ft  
 Wellholedepth units: Not Reported

Drainagearea value: Not Reported  
 Contrib drainagearea: Not Reported  
 Latitude: 41.6925987  
 Source map scale: Not Reported  
 Horiz Acc measure units: seconds  
 Welldepth: 144  
 Wellholedepth: Not Reported

Ground-water levels, Number of Measurements: 1

Date	Surface	Sealevel
1964-06-01	65.00	

**B7 West 1/2 - 1 Mile Lower** CT WELLS CTC00000001050

CT Community Well  
 Well ID: 1121  
 Supply System ID: 89001  
 Source Status: Active  
 Groundwater Aquifer Type: Stratified Drift  
 Depth: 0 Feet  
 Well Diameter: 0  
 Pump Capacity: 0  
 Well Name: Lower White Bridge Wells  
 Supply System Name: NEW BRITAIN WATER DEPT  
 Type: Gravel Pack  
 GIS Date/Method: 1997 Screen Digitize  
 Depth to Bedrock: 0 Feet  
 Casing Diameter: 0  
 Safe Yield: .15999

**B8 West 1/2 - 1 Mile Lower** CT WELLS CTC00000001051

CT Community Well  
 Well ID: 1122  
 Supply System ID: 89001  
 Source Status: Active  
 Groundwater Aquifer Type: Stratified Drift  
 Depth: 0 Feet  
 Well Diameter: 0  
 Pump Capacity: 0  
 Well Name: Lower White Bridge Wells  
 Supply System Name: NEW BRITAIN WATER DEPT  
 Type: Gravel Pack  
 GIS Date/Method: 1997 Screen Digitize  
 Depth to Bedrock: 0 Feet  
 Casing Diameter: 0  
 Safe Yield: .15999

**GEOCHECK® - PHYSICAL SETTING SOURCE MAP FINDINGS**

CT Community Well  
 Well ID: 1122  
 Supply System ID: 89001  
 Source Status: Active  
 Groundwater Aquifer Type: Stratified Drift  
 Depth: 0 Feet  
 Well Diameter: 0  
 Pump Capacity: 0  
 Well Name: Lower White Bridge Wells  
 Supply System Name: NEW BRITAIN WATER DEPT  
 Type: Gravel Pack  
 GIS Date/Method: 1997 Screen Digitize  
 Depth to Bedrock: 0 Feet  
 Casing Diameter: 0  
 Safe Yield: .15999

**B9 West 1/2 - 1 Mile Lower** CT WELLS CTC00000001377

CT Community Well  
 Well ID: 1459  
 Supply System ID: 89001  
 Source Status: Active  
 Groundwater Aquifer Type: Stratified Drift  
 Depth: 0 Feet  
 Well Diameter: 0  
 Pump Capacity: 0  
 Well Name: Lower White Bridge Wells  
 Supply System Name: NEW BRITAIN WATER DEPT  
 Type: Gravel Pack  
 GIS Date/Method: 1984 Tablet Digitize  
 Depth to Bedrock: 0 Feet  
 Casing Diameter: 0  
 Safe Yield: .15999

**B10 West 1/2 - 1 Mile Lower** CT WELLS CTC00000001052

CT Community Well  
 Well ID: 1123  
 Supply System ID: 89001  
 Source Status: Active  
 Groundwater Aquifer Type: Stratified Drift  
 Depth: 0 Feet  
 Well Diameter: 0  
 Pump Capacity: 0  
 Well Name: Lower White Bridge Wells  
 Supply System Name: NEW BRITAIN WATER DEPT  
 Type: Gravel Pack  
 GIS Date/Method: 1997 Screen Digitize  
 Depth to Bedrock: 0 Feet  
 Casing Diameter: 0  
 Safe Yield: .15999

**11 NW 1/2 - 1 Mile Higher** FED USGS USGS40000228038

Org. Identifier: USGS-CT  
 Formal name: USGS Connecticut Water Science Center  
 Monloc Identifier: USGS-414219072544501  
 Monloc name: CT-BS 208  
 Monloc type: Well  
 Monloc desc: Not Reported  
 Huc code: 01080207  
 Drainagearea Units: Not Reported  
 Contrib drainagearea units: Not Reported  
 Longitude: -72.9120466

Drainagearea value: Not Reported  
 Contrib drainagearea: Not Reported  
 Latitude: 41.7053764  
 Source map scale: Not Reported

**GEOCHECK® - PHYSICAL SETTING SOURCE MAP FINDINGS**

Horiz Acc measure: 1  
 Horiz Collection method: Interpolated from map  
 Horiz coord refs: NAD83  
 Vert measure units: feet  
 Vert acmeasure units: feet  
 Vertcollection method: Interpolated from topographic map  
 Vert coord refs: NGVD29  
 Aquifername: Early Mesozoic basin aquifers  
 Formation type: Not Reported  
 Aquifer type: Not Reported  
 Construction date: 1959  
 Welldepth units: ft  
 Wellholedepth units: Not Reported

Horiz Acc measure units: seconds  
 Vert measure val: 310.00  
 Vertacc measure val: 5.  
 Countrycode: US  
 Welldepth: 105  
 Wellholedepth: Not Reported

Ground-water levels, Number of Measurements: 1

Date	Surface	Sealevel
1959-07-01	10.00	

**B12 West 1/2 - 1 Mile Lower** CT WELLS CTC00000001053

CT Community Well  
 Well ID: 1124  
 Supply System ID: 89001  
 Source Status: Active  
 Groundwater Aquifer Type: Stratified Drift  
 Depth: 0 Feet  
 Well Diameter: 0  
 Pump Capacity: 0  
 Well Name: Lower White Bridge Wells  
 Supply System Name: NEW BRITAIN WATER DEPT  
 Type: Gravel Pack  
 GIS Date/Method: 1997 Screen Digitize  
 Depth to Bedrock: 0 Feet  
 Casing Diameter: 0  
 Safe Yield: .15999

**13 NW 1/2 - 1 Mile Higher** FED USGS USGS40000228044

Org. Identifier: USGS-CT  
 Formal name: USGS Connecticut Water Science Center  
 Monloc Identifier: USGS-414222072544201  
 Monloc name: CT-BS 250  
 Monloc type: Well  
 Monloc desc: Not Reported  
 Huc code: 01080207  
 Drainagearea Units: Not Reported  
 Contrib drainagearea units: Not Reported  
 Longitude: -72.9112132  
 Horiz Acc measure: 1  
 Horiz Collection method: Interpolated from map  
 Horiz coord refs: NAD83  
 Vert measure units: feet  
 Vert acmeasure units: feet  
 Vertcollection method: Interpolated from topographic map  
 Vert coord refs: NGVD29  
 Aquifername: Early Mesozoic basin aquifers  
 Formation type: Not Reported

Drainagearea value: Not Reported  
 Contrib drainagearea: Not Reported  
 Latitude: 41.7062097  
 Source map scale: Not Reported  
 Horiz Acc measure units: seconds  
 Welldepth: 315.00  
 Wellholedepth: Not Reported

**GEOCHECK® - PHYSICAL SETTING SOURCE MAP FINDINGS**

Aquifer type: Not Reported  
 Construction date: 1956  
 Welldepth units: ft  
 Wellholedepth units: Not Reported  
 Ground-water levels, Number of Measurements: 1  
 Date: 1956-05-01 22:00  
 Feet below Surface  
 Feet to Sealevel

Welldepth: 165  
 Wellholedepth: Not Reported

**B14**  
 West  
 1/2 - 1 Mile  
 Lower  
 CT WELLS CTC000000001054

CT Community Well  
 Well ID: 1125  
 Supply System ID: 89001  
 Source Status: Active  
 Groundwater Aquifer Type: Stratified Drift  
 Depth: 0 Feet  
 Well Diameter: 0  
 Pump Capacity: 0  
 Well Name: Lower White Bridge Wells  
 Supply System Name: NEW BRITAIN WATER DEPT  
 Type: Gravel Pack  
 GIS Date/Method: 1997 Screen Digitize  
 Depth to Bedrock: 0 Feet  
 Casing Diameter: 0  
 Safe Yield: .15999

**B15**  
 West  
 1/2 - 1 Mile  
 Lower  
 CT WELLS CTC000000001064

CT Community Well  
 Well ID: 1135  
 Supply System ID: 89001  
 Source Status: Active  
 Groundwater Aquifer Type: Stratified Drift  
 Depth: 0 Feet  
 Well Diameter: 0  
 Pump Capacity: 0  
 Well Name: Lower White Bridge Wells  
 Supply System Name: NEW BRITAIN WATER DEPT  
 Type: Gravel Pack  
 GIS Date/Method: 1997 Screen Digitize  
 Depth to Bedrock: 0 Feet  
 Casing Diameter: 0  
 Safe Yield: .15999

**C16**  
 West  
 1/2 - 1 Mile  
 Lower  
 CT WELLS CTC000000001065

CT Community Well  
 Well ID: 1136  
 Supply System ID: 89001  
 Source Status: Active  
 Groundwater Aquifer Type: Stratified Drift  
 Depth: 0 Feet  
 Well Diameter: 0  
 Pump Capacity: 0  
 Well Name: Lower White Bridge Wells  
 Supply System Name: NEW BRITAIN WATER DEPT  
 Type: Gravel Pack  
 GIS Date/Method: 1997 Screen Digitize  
 Depth to Bedrock: 0 Feet  
 Casing Diameter: 0  
 Safe Yield: .15999

**GEOCHECK® - PHYSICAL SETTING SOURCE MAP FINDINGS**

Org. Identifier: USGS-CT  
 Formal name: USGS Connecticut Water Science Center  
 Monoc Identifier: USGS-414154072550001  
 Monoc name: CT-SS 274  
 Monoc type: Well  
 Monoc desc: WHITE BRIDGE WELLS  
 Huc code: 01090207  
 Drainagearea Units: Not Reported  
 Contrib drainagearea units: Not Reported  
 Longitude: -72.9162134  
 Horiz Acc measure: 1  
 Horiz Collection method: Interpolated from map  
 Horiz coord refs: NAD83  
 Vert measure units: Not Reported  
 Vert accmeasure units: Not Reported  
 Vertcollection method: Not Reported  
 Vert coord refs: Not Reported  
 Aquifername: Not Reported  
 Formation type: Not Reported  
 Aquifer type: Not Reported  
 Construction date: Not Reported  
 Welldepth units: Not Reported  
 Wellholedepth units: Not Reported

Drainagearea value: Not Reported  
 Contrib drainagearea: 41.6984319  
 Latitude: Not Reported  
 Sourcemap scale: Not Reported  
 Horiz Acc measure units: seconds  
 Vert measure val: Not Reported  
 Vertacc measure val: Not Reported  
 Countrycode: US  
 Welldepth: Not Reported  
 Wellholedepth: Not Reported

Ground-water levels, Number of Measurements: 0

**C22**  
 West  
 1/2 - 1 Mile  
 Lower  
 CT WELLS CTC000000001056

CT Community Well  
 Well ID: 1127  
 Supply System ID: 89001  
 Source Status: Active  
 Groundwater Aquifer Type: Stratified Drift  
 Depth: 0 Feet  
 Well Diameter: 0  
 Pump Capacity: 0  
 Well Name: Lower White Bridge Wells  
 Supply System Name: NEW BRITAIN WATER DEPT  
 Type: Gravel Pack  
 GIS Date/Method: 1997 Screen Digitize  
 Depth to Bedrock: 0 Feet  
 Casing Diameter: 0  
 Safe Yield: .15999

**C23**  
 West  
 1/2 - 1 Mile  
 Lower  
 CT WELLS CTC000000001057

CT Community Well  
 Well ID: 1128  
 Supply System ID: 89001  
 Source Status: Active  
 Groundwater Aquifer Type: Stratified Drift  
 Depth: 0 Feet  
 Well Diameter: 0  
 Pump Capacity: 0  
 Well Name: Lower White Bridge Wells  
 Supply System Name: NEW BRITAIN WATER DEPT  
 Type: Gravel Pack  
 GIS Date/Method: 1997 Screen Digitize  
 Depth to Bedrock: 0 Feet  
 Casing Diameter: 0  
 Safe Yield: .15999

**GEOCHECK® - PHYSICAL SETTING SOURCE MAP FINDINGS**

Map ID  
 Direction  
 Distance  
 Elevation  
 Database EDR ID Number

**C17**  
 West  
 1/2 - 1 Mile  
 Lower  
 CT WELLS CTC000000001066  
 CT Community Well  
 Well ID: 1137  
 Supply System ID: 89001  
 Source Status: Active  
 Groundwater Aquifer Type: Stratified Drift  
 Depth: 0 Feet  
 Well Diameter: 0  
 Pump Capacity: 0  
 Well Name: Lower White Bridge Wells  
 Supply System Name: NEW BRITAIN WATER DEPT  
 Type: Gravel Pack  
 GIS Date/Method: 1997 Screen Digitize  
 Depth to Bedrock: 0 Feet  
 Casing Diameter: 0  
 Safe Yield: .15999

**18**  
 WSW  
 1/2 - 1 Mile  
 Lower  
 AQUIFLOW 18409  
 Site ID: 17-215  
 Groundwater Flow: SE  
 Shallow Water Depth: Not Reported  
 Deep Water Depth: Not Reported  
 Average Water Depth: 4-6  
 Date: 11/1990

**C19**  
 West  
 1/2 - 1 Mile  
 Lower  
 CT WELLS CTC000000001055

CT Community Well  
 Well ID: 1126  
 Supply System ID: 89001  
 Source Status: Active  
 Groundwater Aquifer Type: Stratified Drift  
 Depth: 0 Feet  
 Well Diameter: 0  
 Pump Capacity: 0  
 Well Name: Lower White Bridge Wells  
 Supply System Name: NEW BRITAIN WATER DEPT  
 Type: Gravel Pack  
 GIS Date/Method: 1997 Screen Digitize  
 Depth to Bedrock: 0 Feet  
 Casing Diameter: 0  
 Safe Yield: .15999

**C20**  
 West  
 1/2 - 1 Mile  
 Lower  
 CT WELLS CTC000000001068

CT Community Well  
 Well ID: 1139  
 Supply System ID: 89001  
 Source Status: Active  
 Groundwater Aquifer Type: Stratified Drift  
 Depth: 0 Feet  
 Well Diameter: 0  
 Pump Capacity: 0  
 Well Name: Lower White Bridge Wells  
 Supply System Name: NEW BRITAIN WATER DEPT  
 Type: Gravel Pack  
 GIS Date/Method: 1997 Screen Digitize  
 Depth to Bedrock: 0 Feet  
 Casing Diameter: 0  
 Safe Yield: .15999

**C21**  
 West  
 1/2 - 1 Mile  
 Lower  
 FED USGS USGS40000227986

**GEOCHECK® - PHYSICAL SETTING SOURCE MAP FINDINGS**

Map ID  
 Direction  
 Distance  
 Elevation  
 Database EDR ID Number

**C24**  
 West  
 1/2 - 1 Mile  
 Lower  
 CT WELLS CTC000000001058  
 CT Community Well  
 Well ID: 1129  
 Supply System ID: 89001  
 Source Status: Active  
 Groundwater Aquifer Type: Stratified Drift  
 Depth: 0 Feet  
 Well Diameter: 0  
 Pump Capacity: 0  
 Well Name: Lower White Bridge Wells  
 Supply System Name: NEW BRITAIN WATER DEPT  
 Type: Gravel Pack  
 GIS Date/Method: 1997 Screen Digitize  
 Depth to Bedrock: 0 Feet  
 Casing Diameter: 0  
 Safe Yield: .15999

**C25**  
 West  
 1/2 - 1 Mile  
 Lower  
 CT WELLS CTC000000001059

CT Community Well  
 Well ID: 1130  
 Supply System ID: 89001  
 Source Status: Active  
 Groundwater Aquifer Type: Stratified Drift  
 Depth: 0 Feet  
 Well Diameter: 0  
 Pump Capacity: 0  
 Well Name: Lower White Bridge Wells  
 Supply System Name: NEW BRITAIN WATER DEPT  
 Type: Gravel Pack  
 GIS Date/Method: 1997 Screen Digitize  
 Depth to Bedrock: 0 Feet  
 Casing Diameter: 0  
 Safe Yield: .15999

**D26**  
 West  
 1/2 - 1 Mile  
 Lower  
 CT WELLS CTC000000001060

CT Community Well  
 Well ID: 1131  
 Supply System ID: 89001  
 Source Status: Active  
 Groundwater Aquifer Type: Stratified Drift  
 Depth: 0 Feet  
 Well Diameter: 0  
 Pump Capacity: 0  
 Well Name: Lower White Bridge Wells  
 Supply System Name: NEW BRITAIN WATER DEPT  
 Type: Gravel Pack  
 GIS Date/Method: 1997 Screen Digitize  
 Depth to Bedrock: 0 Feet  
 Casing Diameter: 0  
 Safe Yield: .15999

**D27**  
 West  
 1/2 - 1 Mile  
 Lower  
 CT WELLS CTC000000001067

**GEOCHECK® - PHYSICAL SETTING SOURCE MAP FINDINGS**

CT Community Well  
 Well ID: 1138  
 Supply System ID: 89001  
 Source Status: Active  
 Groundwater Aquifer Type: Stratified Drift  
 Depth: 0 Feet  
 Well Diameter: 0  
 Pump Capacity: 0

Well Name: Lower White Bridge Wells  
 Supply System Name: NEW BRITAIN WATER DEPT  
 Type: Gravel Pack  
 GIS Date/Method: 1997 Screen Digitize  
 Depth to Bedrock: 0 Feet  
 Casing Diameter: 0  
 Safe Yield: .15999

**D28**  
 West  
 1/2 - 1 Mile  
 Lower  
 CT WELLS CTC000000001061

CT Community Well  
 Well ID: 1132  
 Supply System ID: 89001  
 Source Status: Active  
 Groundwater Aquifer Type: Stratified Drift  
 Depth: 0 Feet  
 Well Diameter: 0  
 Pump Capacity: 0

Well Name: Lower White Bridge Wells  
 Supply System Name: NEW BRITAIN WATER DEPT  
 Type: Gravel Pack  
 GIS Date/Method: 1997 Screen Digitize  
 Depth to Bedrock: 0 Feet  
 Casing Diameter: 0  
 Safe Yield: .15999

**D29**  
 West  
 1/2 - 1 Mile  
 Lower  
 CT WELLS CTC000000001062

CT Community Well  
 Well ID: 1133  
 Supply System ID: 89001  
 Source Status: Active  
 Groundwater Aquifer Type: Stratified Drift  
 Depth: 0 Feet  
 Well Diameter: 0  
 Pump Capacity: 0

Well Name: Lower White Bridge Wells  
 Supply System Name: NEW BRITAIN WATER DEPT  
 Type: Gravel Pack  
 GIS Date/Method: 1997 Screen Digitize  
 Depth to Bedrock: 0 Feet  
 Casing Diameter: 0  
 Safe Yield: .15999

**D30**  
 West  
 1/2 - 1 Mile  
 Lower  
 CT WELLS CTC000000001063

CT Community Well  
 Well ID: 1134  
 Supply System ID: 89001  
 Source Status: Active  
 Groundwater Aquifer Type: Stratified Drift  
 Depth: 0 Feet  
 Well Diameter: 0  
 Pump Capacity: 0

Well Name: Lower White Bridge Wells  
 Supply System Name: NEW BRITAIN WATER DEPT  
 Type: Gravel Pack  
 GIS Date/Method: 1997 Screen Digitize  
 Depth to Bedrock: 0 Feet  
 Casing Diameter: 0  
 Safe Yield: .15999

**31**  
 ENE  
 1/2 - 1 Mile  
 Higher  
 FED USGS USGS40000228035

**GEOCHECK® - PHYSICAL SETTING SOURCE MAP FINDINGS**

Org. Identifier: USGS-CT  
 Formal name: USGS Connecticut Water Science Center  
 Monitor Identifier: USGS-414218072531001  
 Monitor name: CT F 253  
 Monitor type: Well  
 Monitor desc: Not Reported  
 Huc code: 01080207  
 Drainagearea Units: Not Reported  
 Contrib drainagearea units: Not Reported  
 Longitude: -72.8856567  
 Horiz Acc measure: 1  
 Horiz Collection method: Interpolated from map  
 Horiz coord refs: NAD83  
 Vert measure units: feet  
 Vert acc measure units: feet  
 Vert collection method: Interpolated from topographic map  
 Vert coord refs: NGVD29  
 Aquifername: Early Mesozoic basin aquifers  
 Formation type: Not Reported  
 Aquifer type: Not Reported  
 Construction date: 1962  
 Welldepth: 129  
 Wellholedepth: Not Reported

Ground-water levels, Number of Measurements: 1

Date	Feet below Surface	Feet to Sealevel
1962-04-01	18.00	

**GEOCHECK® - PHYSICAL SETTING SOURCE MAP FINDINGS  
 RADON**

**AREA RADON INFORMATION**

State Database: CT Radon

**Radon Test Results**

City	# Sites	< 4 pCi/L	4 < 10 pCi/L	10 < 20 pCi/L	20 < 50 pCi/L	50 < 100 pCi/L	> 100 pCi/L
Southington	27	12 (44.4)	11 (40.7)	4 (14.8)	0 (0)	0 (0)	0 (0)
Suffield	12	10 (83.3)	2 (16.7)	0 (0)	0 (0)	0 (0)	0 (0)
Unionville	5	5 (100)	0 (0)	0 (0)	0 (0)	0 (0)	0 (0)
Westogue	6	6 (100)	0 (0)	0 (0)	0 (0)	0 (0)	0 (0)
West Hartford	55	46 (83.6)	7 (12.7)	1 (1.8)	1 (1.8)	0 (0)	0 (0)
West Simsbury	13	12 (92.3)	1 (7.7)	0 (0)	0 (0)	0 (0)	0 (0)
West Suffield	5	5 (100)	0 (0)	0 (0)	0 (0)	0 (0)	0 (0)
Wethersfield	33	27 (81.8)	5 (15.2)	1 (3)	0 (0)	0 (0)	0 (0)
Windsor	19	15 (78.9)	4 (21.1)	0 (0)	0 (0)	0 (0)	0 (0)
Windsor Locks	8	8 (100)	0 (0)	0 (0)	0 (0)	0 (0)	0 (0)
Tariffville	2	1 (50)	0 (0)	0 (0)	1 (50)	0 (0)	0 (0)
East Hampton	110	83 (100)	19 (0)	8 (0)	0 (0)	0 (0)	0 (0)
Manchester	34	24 (70.6)	10 (29.4)	0 (0)	0 (0)	0 (0)	0 (0)
Avon	15	8 (53.3)	6 (50)	1 (6.7)	0 (0)	0 (0)	0 (0)
Berlin	11	7 (63.6)	1 (9.1)	4 (36.4)	0 (0)	0 (0)	0 (0)
Bloomfield	7	7 (100)	0 (0)	0 (0)	0 (0)	0 (0)	0 (0)
Bristol	17	10 (58.8)	4 (23.5)	3 (17.6)	0 (0)	0 (0)	0 (0)
Broad Brook	3	1 (33.3)	2 (66.7)	0 (0)	0 (0)	0 (0)	0 (0)
Burlington	125	125 (100)	0 (0)	0 (0)	0 (0)	0 (0)	0 (0)
Canton	8	6 (75)	2 (25)	0 (0)	0 (0)	0 (0)	0 (0)
Collinsville	1	0 (0)	1 (100)	0 (0)	0 (0)	0 (0)	0 (0)
East Berlin	6	4 (66.7)	2 (33.3)	0 (0)	0 (0)	0 (0)	0 (0)
East Granby	13	8 (61.5)	0 (0)	1 (7.7)	4 (30.8)	0 (0)	0 (0)
East Hartford	20	20 (100)	0 (0)	0 (0)	0 (0)	0 (0)	0 (0)
East Hartland	1	1 (100)	0 (0)	0 (0)	0 (0)	0 (0)	0 (0)
East Windsor	4	3 (75)	1 (25)	0 (0)	0 (0)	0 (0)	0 (0)
Enfield	2	2 (100)	0 (0)	0 (0)	0 (0)	0 (0)	0 (0)
Farmington	34	31 (91.2)	1 (2.9)	0 (5.9)	2 (0)	0 (0)	0 (0)
Forestville	3	3 (100)	0 (0)	0 (0)	0 (0)	0 (0)	0 (0)
Glastonbury	152	120 (78.9)	22 (14.5)	5 (3.3)	4 (2.6)	0 (0)	1 (7)
Granby	10	8 (80)	2 (20)	0 (0)	0 (0)	0 (0)	0 (0)
Hartford	99	95 (95)	5 (4)	0 (0)	0 (0)	0 (0)	0 (0)
Kensington	7	6 (85.7)	1 (14.3)	0 (0)	0 (0)	0 (0)	0 (0)
Marion	1	1 (100)	0 (0)	0 (0)	0 (0)	0 (0)	0 (0)
Marlborough	16	12 (75)	4 (25)	0 (0)	0 (0)	0 (0)	0 (0)
New Britain	20	13 (65)	5 (25)	2 (10)	0 (0)	0 (0)	0 (0)
Newington	45	26 (57.8)	12 (26.7)	6 (13.3)	1 (2.2)	0 (0)	0 (0)
North Canton	2	2 (100)	0 (0)	0 (0)	0 (0)	0 (0)	0 (0)
Plainville	2	2 (100)	0 (0)	0 (0)	0 (0)	0 (0)	0 (0)
Plantsville	3	3 (100)	0 (0)	0 (0)	0 (0)	0 (0)	0 (0)
Rocky Hill	24	19 (79.2)	3 (12.5)	2 (8.3)	0 (0)	0 (0)	0 (0)
Simsbury	13	12 (92.3)	1 (7.7)	0 (0)	0 (0)	0 (0)	0 (0)
South Glastonbury	13	10 (76.9)	0 (0)	1 (7.7)	1 (7.7)	0 (0)	1 (7.7)
South Windsor	23	23 (100)	0 (0)	0 (0)	0 (0)	0 (0)	0 (0)

**GEOCHECK® - PHYSICAL SETTING SOURCE MAP FINDINGS  
 RADON**

**AREA RADON INFORMATION**

Federal EPA Radon Zone for HARTFORD County: 3

Note: Zone 1 indoor average level > 4 pCi/L  
 : Zone 2 indoor average level >= 2 pCi/L and <= 4 pCi/L  
 : Zone 3 indoor average level < 2 pCi/L.

Federal Area Radon Information for Zip Code: 06010

Number of sites tested: 12

Area	Average Activity	% <4 pCi/L	% 4-20 pCi/L	% >20 pCi/L
Living Area - 1st Floor	0.950 pCi/L	100%	0%	0%
Living Area - 2nd Floor	Not Reported	Not Reported	Not Reported	Not Reported
Basement	1.567 pCi/L	92%	8%	0%



## PHYSICAL SETTING SOURCE RECORDS SEARCHED

### TOPOGRAPHIC INFORMATION

USGS 7.5' Digital Elevation Model (DEM)

Source: United States Geologic Survey

EDR acquired the USGS 7.5' Digital Elevation Model in 2002 and updated it in 2006. The 7.5 minute DEM corresponds to the USGS 1:24,000- and 1:25,000-scale topographic quadrangle maps. The DEM provides elevation data with consistent elevation units and projection.

Scanned Digital USGS 7.5' Topographic Map (DRG)

Source: United States Geologic Survey

A digital raster graphic (DRG) is a scanned image of a U.S. Geological Survey topographic map. The map images are made by scanning published paper maps on high-resolution scanners. The raster image is georeferenced and fit to the Universal Transverse Mercator (UTM) projection.

### HYDROLOGIC INFORMATION

Flood Zone Data: This data, available in select counties across the country, was obtained by EDR in 2003 & 2011 from the Federal Emergency Management Agency (FEMA). Data depicts 100-year and 500-year flood zones as defined by FEMA.

NWI: National Wetlands Inventory. This data, available in select counties across the country, was obtained by EDR in 2002 and 2005 from the U.S. Fish and Wildlife Service.

State Wetlands Data: Wetland Soils

Source: Department of Environmental Protection

Telephone: 860-871-4047

### HYDROGEOLOGIC INFORMATION

AQUIFLOW<sup>®</sup> Information System

Source: EDR proprietary database of groundwater flow information

EDR has developed the AQUIFLOW Information System (AIS) to provide data on the general direction of groundwater flow at specific points. EDR has reviewed reports submitted to regulatory authorities at select sites and has extracted the date of the report, hydrogeologically determined groundwater flow direction and depth to water table information.

### GEOLOGIC INFORMATION

Geologic Age and Rock Stratigraphic Unit

Source: P.G. Schruben, R.E. Arndt and W.J. Bawiec, Geology of the Conterminous U.S. at 1:2,500,000 Scale - A digital representation of the 1974 P.B. King and H.M. Beikman Map, USGS Digital Data Series DDS - 11 (1994).

STATSGO: State Soil Geographic Database

Source: Department of Agriculture, Natural Resources Conservation Services

The U.S. Department of Agriculture's (USDA) Natural Resources Conservation Service (NRCS) leads the national Conservation Soil Survey (NCSS) and is responsible for collecting, storing, maintaining and distributing soil survey information for privately owned lands in the United States. A soil map in a soil survey is a representation of soil patterns in a landscape. Soil maps for STATSGO are compiled by generalizing more detailed (SSURGO) soil survey maps.

SSURGO: Soil Survey Geographic Database

Source: Department of Agriculture, Natural Resources Conservation Services (NRCS)

Telephone: 800-672-5559

SSURGO is the most detailed level of mapping done by the Natural Resources Conservation Services, mapping scales generally range from 1:12,000 to 1:63,360. Field mapping methods using national standards are used to construct the soil maps in the Soil Survey Geographic (SSURGO) database. SSURGO digitizing duplicates the original soil survey maps. This level of mapping is designed for use by landowners, townships and county natural resource planning and management.

TC3777114.2s Page A-33

## PHYSICAL SETTING SOURCE RECORDS SEARCHED

### LOCAL / REGIONAL WATER AGENCY RECORDS

FEDERAL WATER WELLS

PWS: Public Water Systems

Source: EPA/Office of Drinking Water

Telephone: 202-564-3750

Public Water System data from the Federal Reporting Data System. A PWS is any water system which provides water to at least 25 people for at least 60 days annually. PWSs provide water from wells, rivers and other sources.

PWS ENF: Public Water Systems Violation and Enforcement Data

Source: EPA/Office of Drinking Water

Telephone: 202-564-3750

Violation and Enforcement data for Public Water Systems from the Safe Drinking Water Information System (SDWIS) after August 1995. Prior to August 1995, the data came from the Federal Reporting Data System (FRDS).

USGS Water Wells: USGS National Water Inventory System (NWIS)

This database contains descriptive information on sites where the USGS collects or has collected data on surface water and/or groundwater. The groundwater data includes information on wells, springs, and other sources of groundwater.

STATE RECORDS

Connecticut Leachate and Wastewater Discharge Sites

Source: Department of Environmental Protection

The Leachate and Waste Water Discharge Inventory Data Layer (LWDS) includes point locations digitized from Leachate and Wastewater Discharge Source maps compiled by the Connecticut DEP. These maps locate surface and groundwater discharges that (1) have received a waste water discharge permit from the state or (2) are historic and now delinquent waste sites or (3) are locations of accidental spills, leaks, or discharges of a variety of liquid or solid wastes.

EPA-Approved Sole Source Aquifers in Connecticut

Source: EPA

Sole source aquifers are defined as an aquifer designated as the sole or principal source of drinking water for a given aquifer service area; that is, an aquifer which is needed to supply 50% or more of the drinking water for the area and for which there are no reasonable alternative sources should the aquifer become contaminated.

Community and Non-Community Water System Wells

Source: Department of Public Health, Water Supplies Section

Telephone: 860-509-7333

Active, emergency and inactive wells used for potable purposes that are owned and operated by active community and non-community water systems in Connecticut.

### OTHER STATE DATABASE INFORMATION

RADON

State Database: CT Radon

Source: Department of Public Health

Telephone: 860-509-7367

Radon Statistical Summary

Area Radon Information

Source: USGS

Telephone: 703-356-4020

The National Radon Database has been developed by the U.S. Environmental Protection Agency (USEPA) and is a compilation of the EPA/State Residential Radon Survey and the National Residential Radon Survey. The study covers the years 1986 - 1992. Where necessary data has been supplemented by information collected at private sources such as universities and research institutions.

TC3777114.2s Page A-34

## PHYSICAL SETTING SOURCE RECORDS SEARCHED

EPA Radon Zones

Source: EPA

Telephone: 703-356-4020

Sections 307 & 309 of IRAA directed EPA to list and identify areas of U.S. with the potential for elevated indoor radon levels.

OTHER

Airport Landing Facilities: Private and public use landing facilities

Source: Federal Aviation Administration, 800-457-6656

Epicenters: World earthquake epicenters, Richter 5 or greater

Source: Department of Commerce, National Oceanic and Atmospheric Administration

### STREET AND ADDRESS INFORMATION

© 2010 Tele Atlas North America, Inc. All rights reserved. This material is proprietary and the subject of copyright protection and other intellectual property rights owned by or licensed to Tele Atlas North America, Inc. The use of this material is subject to the terms of a license agreement. You will be held liable for any unauthorized copying or disclosure of this material.

TC3777114.2s Page A-35