


PLAN
SCALE 1/16"=1'-0"

LEGEND	
	SHOULDER (5'-0" & 3'-0")
	BUFFER AREA (2'-0" & 8'-0")
	TRAVEL WAY (11'-0" EACH DIRECTION)
	EXISTING PAVEMENT

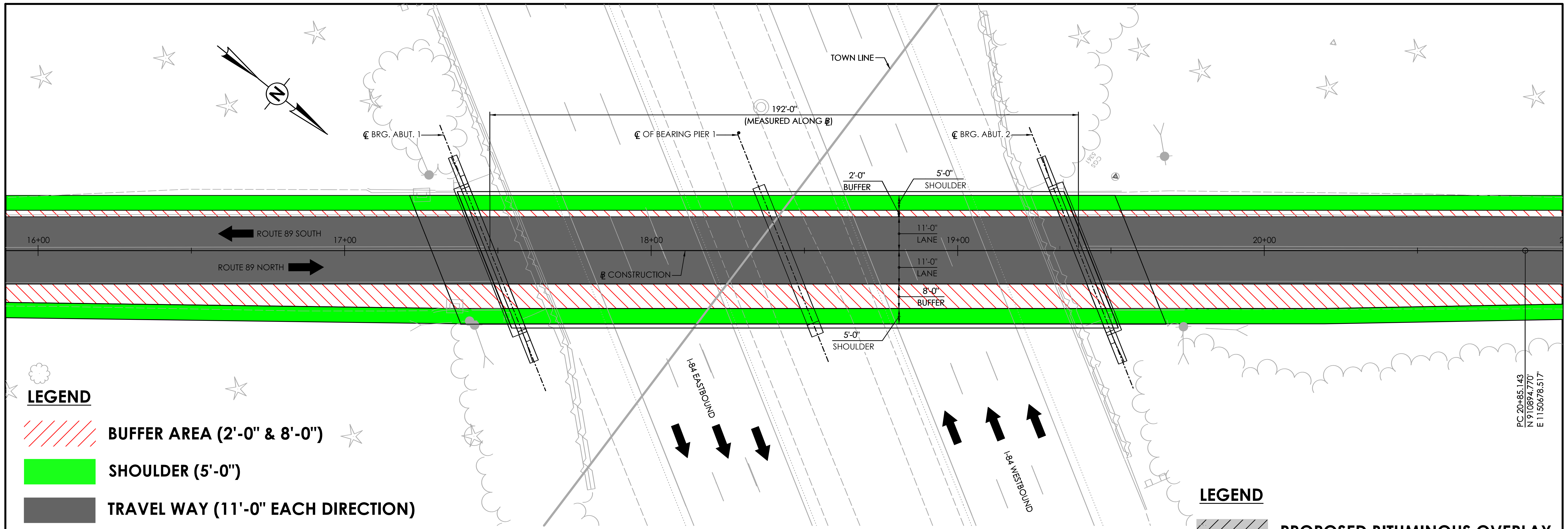
REV.	DATE	REVISION DESCRIPTION

DESIGNER/DRAFTER: GG CHECKED BY: DA
SIGNATURE/BLOCK: _____



PROJECT NUMBER: 0145-0106
PROJECT DESCRIPTION: REPLACEMENT OF BRIDGE NO. 00848
TOWN(S): ASHFORD & UNION
DRAWING TITLE: ROADWAY PLAN

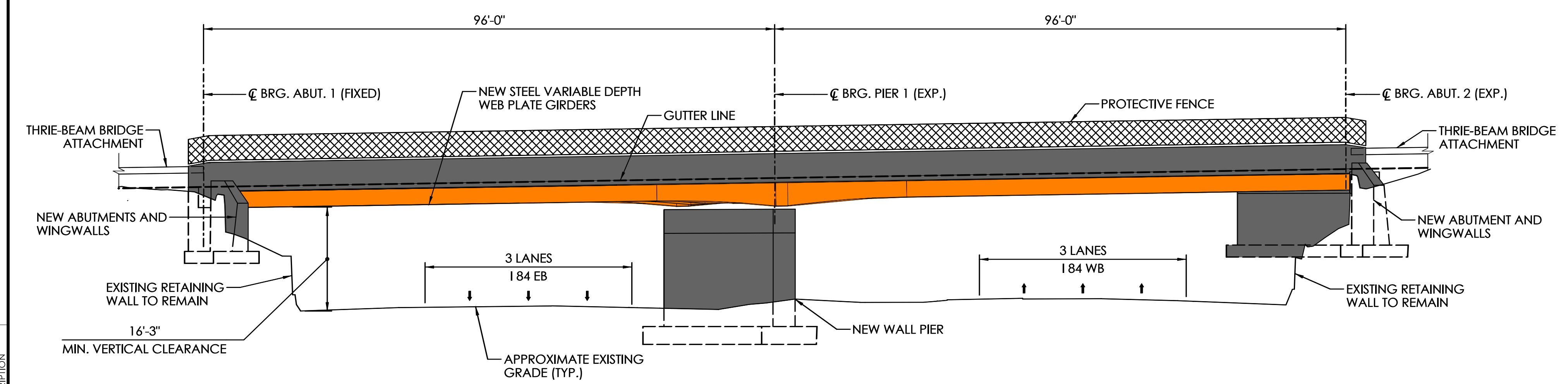
DRAWING NO. 000
SHEET NO. _____



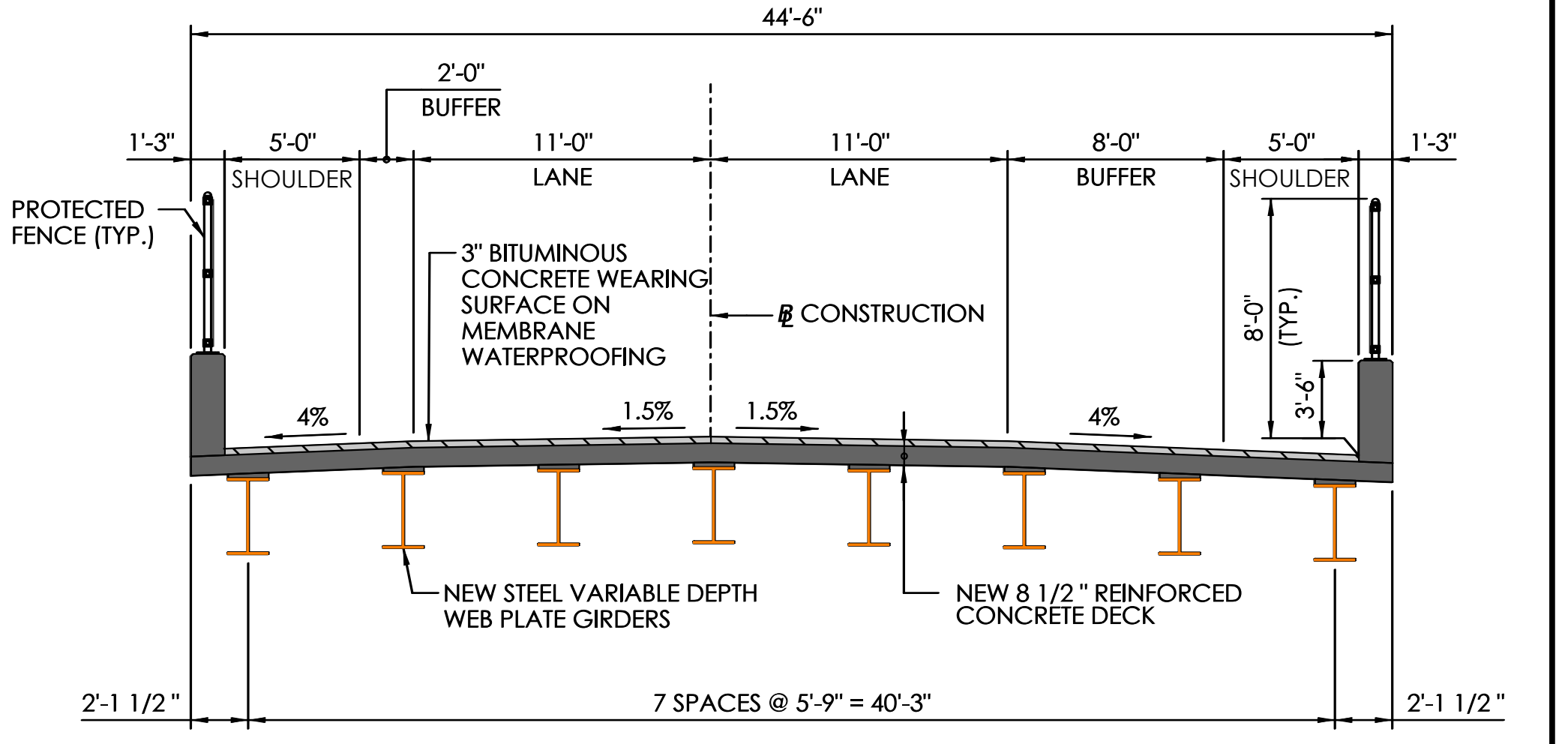
- LEGEND**
- BUFFER AREA (2'-0" & 8'-0")
 - SHOULDER (5'-0")
 - TRAVEL WAY (11'-0" EACH DIRECTION)

- LEGEND**
- PROPOSED BITUMINOUS OVERLAY
 - PROPOSED STEEL GIRDERS
 - PROPOSED DECK, PARAPET & SUBSTRUCTURE

GENERAL PLAN
SCALE: 1/8" = 1'-0"

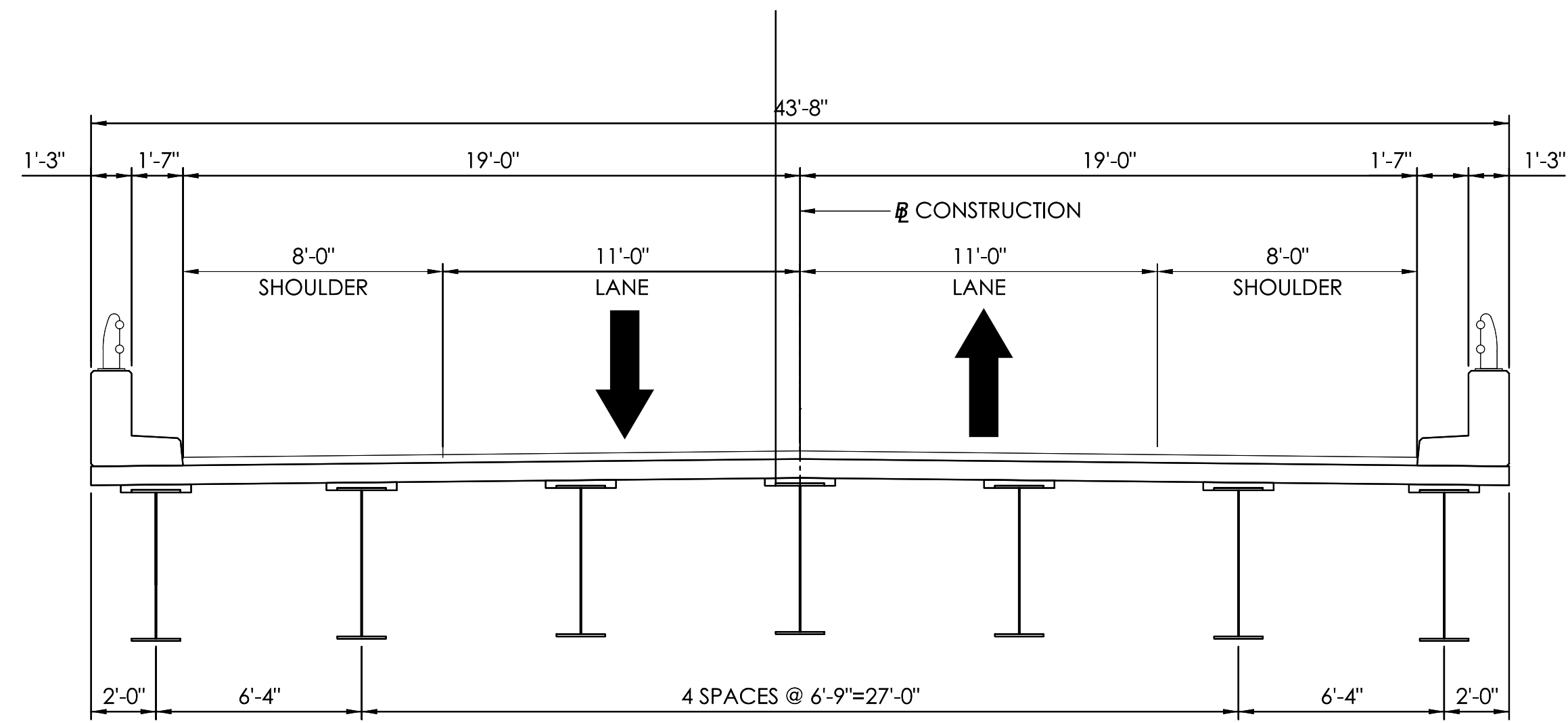


NORTH ELEVATION
NOT TO SCALE

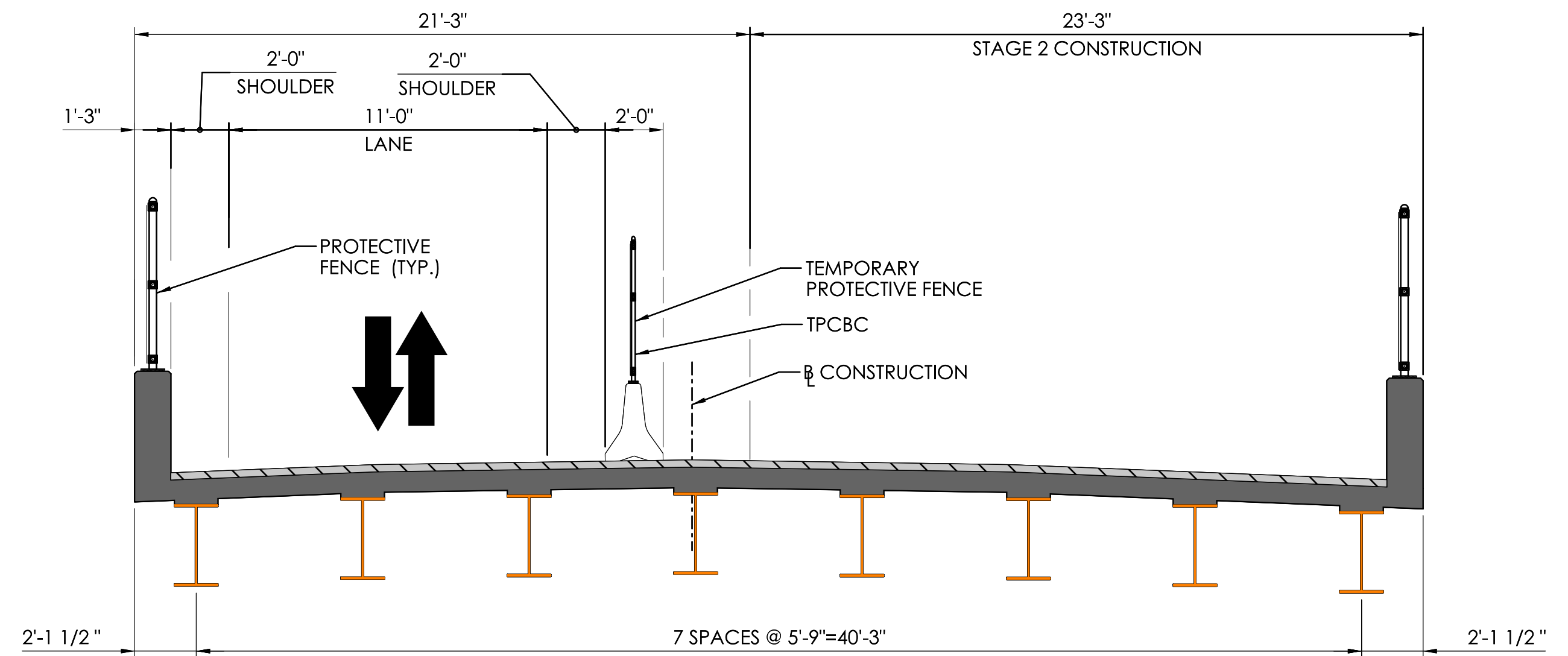


TYPICAL SECTION
NOT TO SCALE

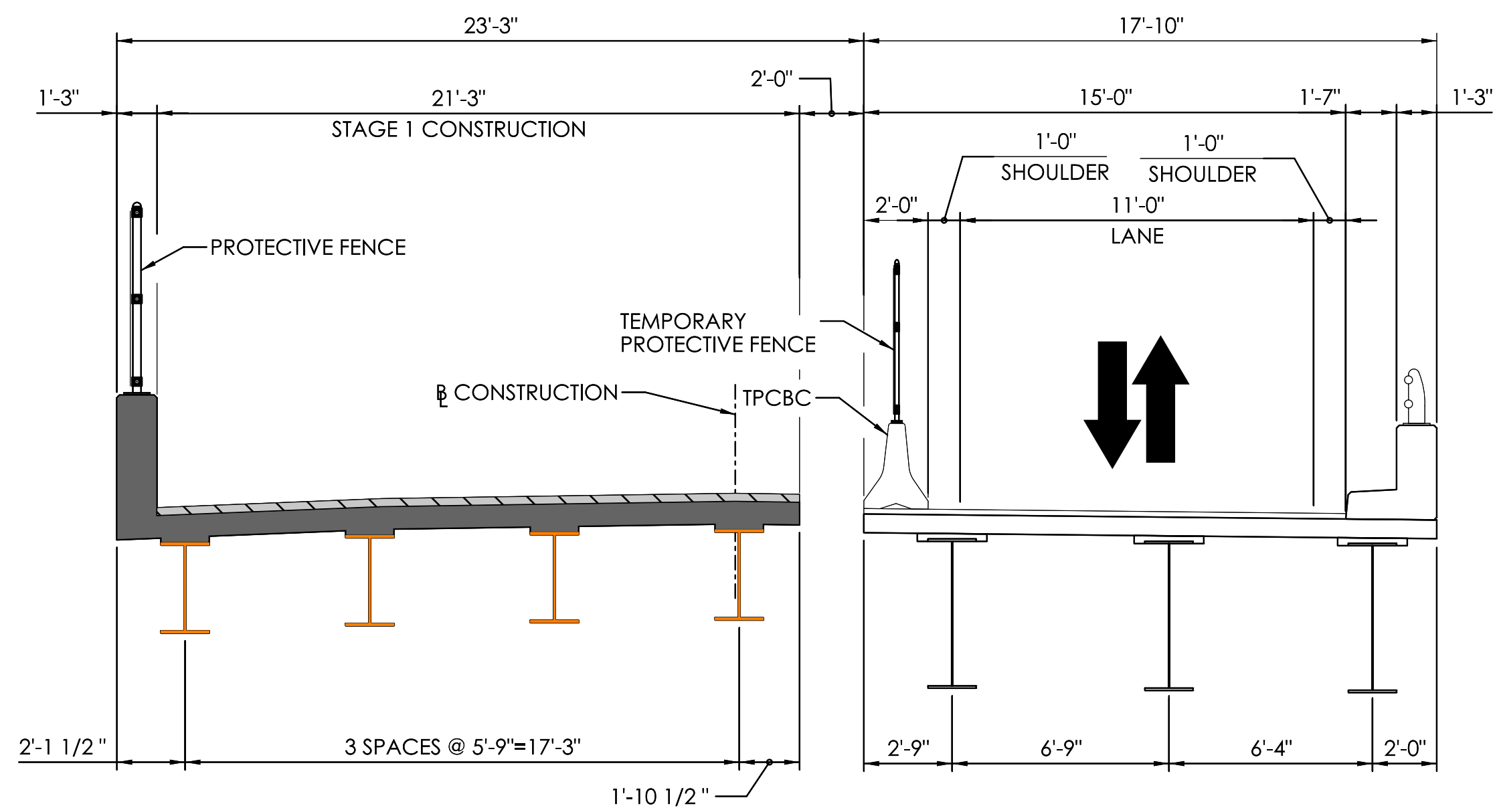
REV.	DATE	REVISION DESCRIPTION



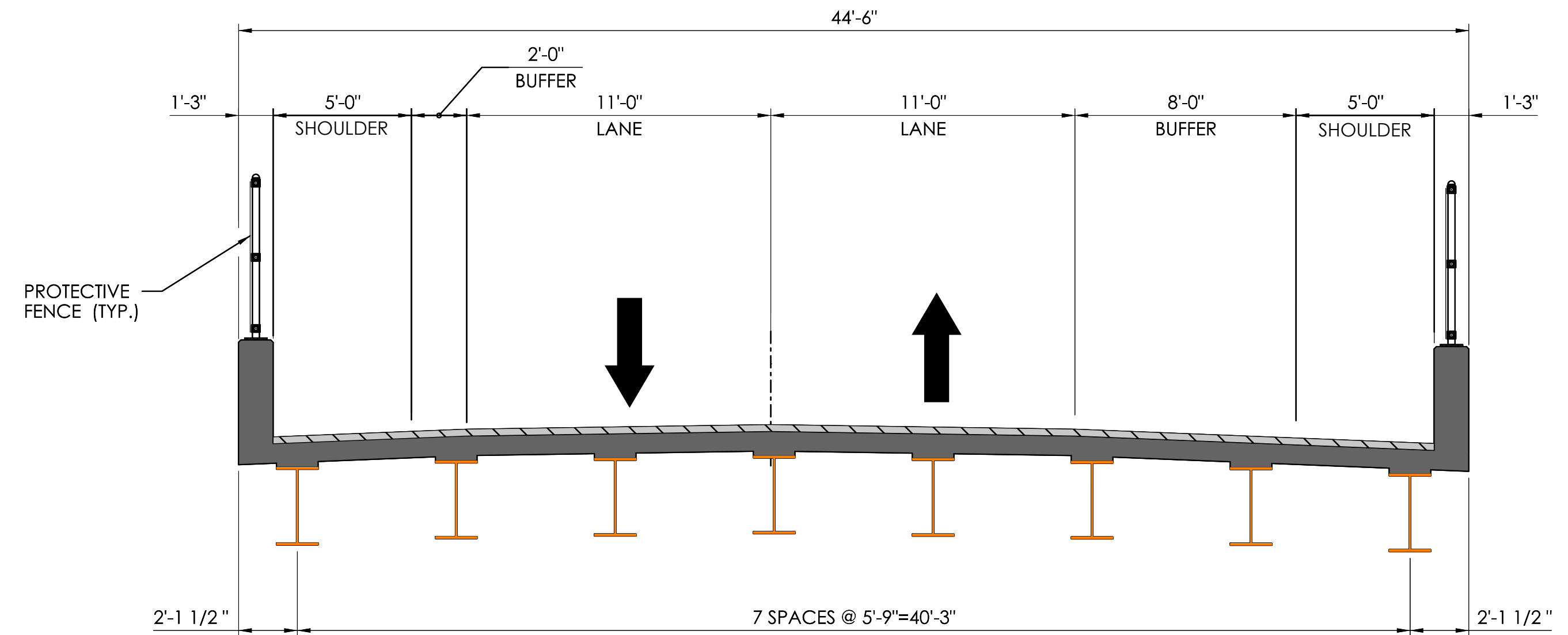
EXISTING CONDITION
SCALE: NTS



STAGE 2 CONSTRUCTION
SCALE: NTS





STAGE 1 CONSTRUCTION
SCALE: NTS




FINAL CONDITION
SCALE: NTS

LEGEND

-  PROPOSED BITUMINOUS OVERLAY
-  PROPOSED STEEL GIRDERS
-  PROPOSED DECK AND PARAPET

REV.	DATE	REVISION DESCRIPTION

DESIGNER/DRAFTER: GG CHECKED BY: DAG
 SIGNATURE/BLOCK: _____



PROJECT NUMBER: 0145-0106
 PROJECT DESCRIPTION: REPLACEMENT OF BRIDGE NO. 00848
 TOWN(S): ASHFORD & UNION
 DRAWING TITLE: PROPOSED BRIDGE, EXISTING BRIDGE AND STAGING SECTIONS


DRAWING NO. 000
 SHEET NO. _____



REV.	DATE	REVISION DESCRIPTION

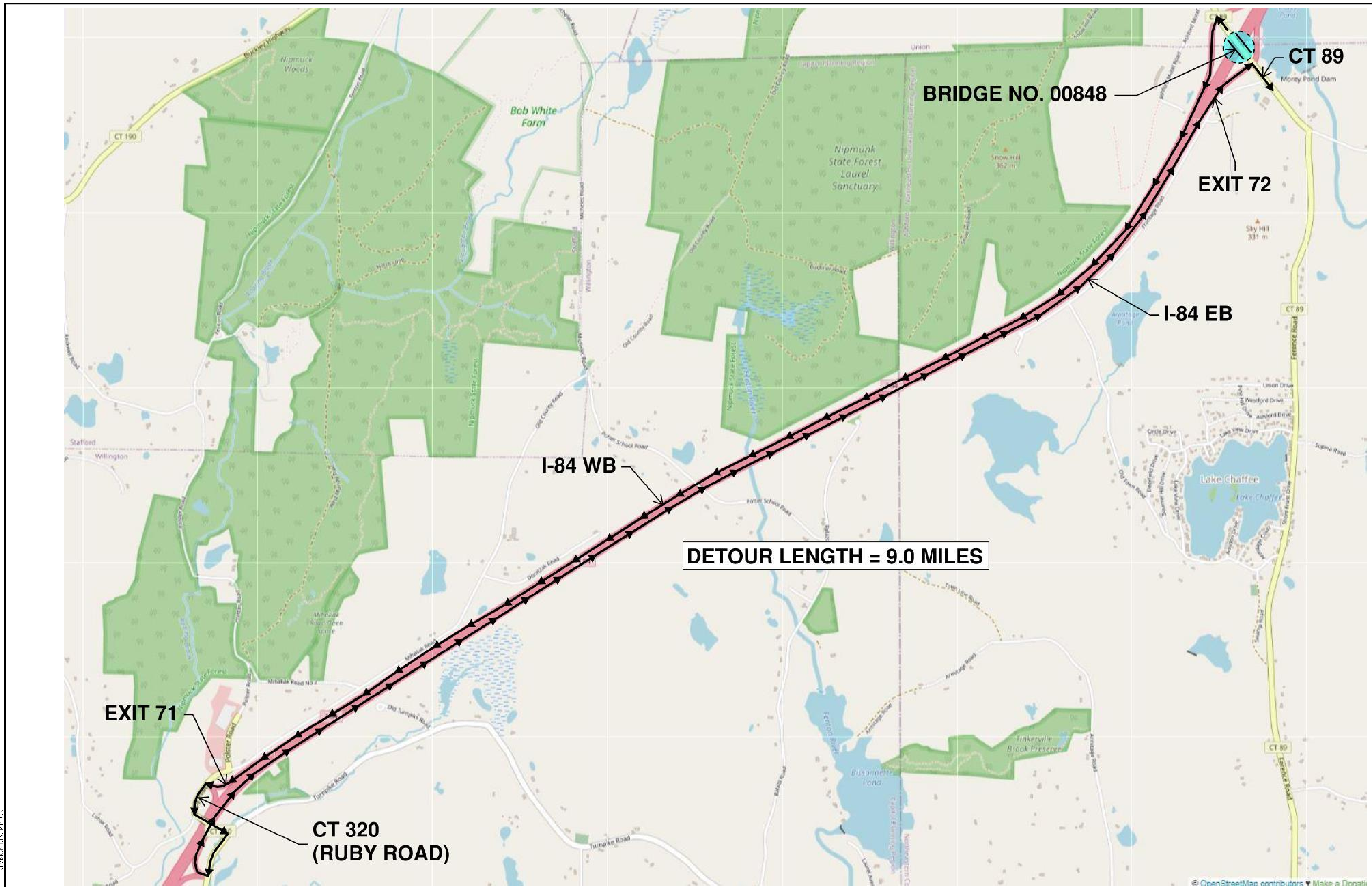
DESIGNER/DRAFTER: GG CHECKED BY: DAG

SIGNATURE/BLOCK:



PROJECT NUMBER: 0145-0106
 PROJECT DESCRIPTION: REPLACEMENT OF BRIDGE NO. 00848
 TOWN(S): ASHFORD & UNION
 DRAWING TITLE: ROUTE 89 NORTHBOUND DETOUR MAP

DRAWING NO. 000
 SHEET NO.




DETOUR LENGTH = 9.0 MILES

REV.	DATE	REVISION DESCRIPTION

DESIGNER/DRAFTER: GG CHECKED BY: DAG

SIGNATURE/BLOCK:



PROJECT NUMBER: 0145-0106
 PROJECT DESCRIPTION: REPLACEMENT OF BRIDGE NO. 00848
 TOWN(S): ASHFORD & UNION
 DRAWING TITLE: ROUTE 89 SOUTHBOUND DETOUR MAP

DRAWING NO. 000
 SHEET NO.