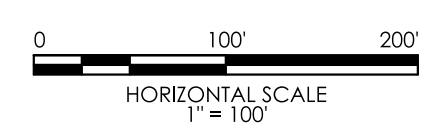



REV.	DATE	REVISION DESCRIPTION

PUBLIC INFORMATION MEETING

DESIGNER/DRAFTER: CAC/JLD      CHECKED BY: SDG



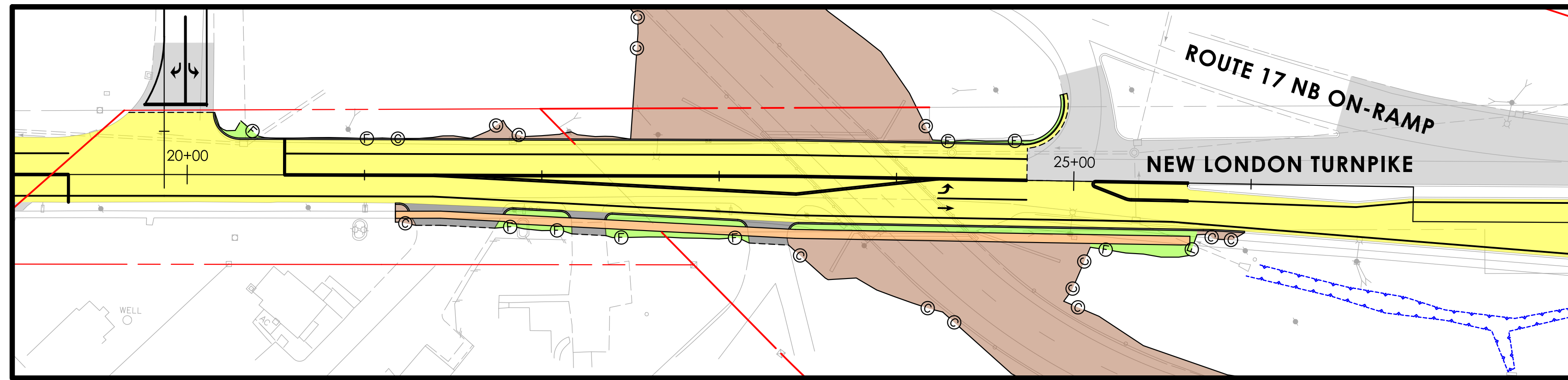

SIGNATURE/BLOCK:



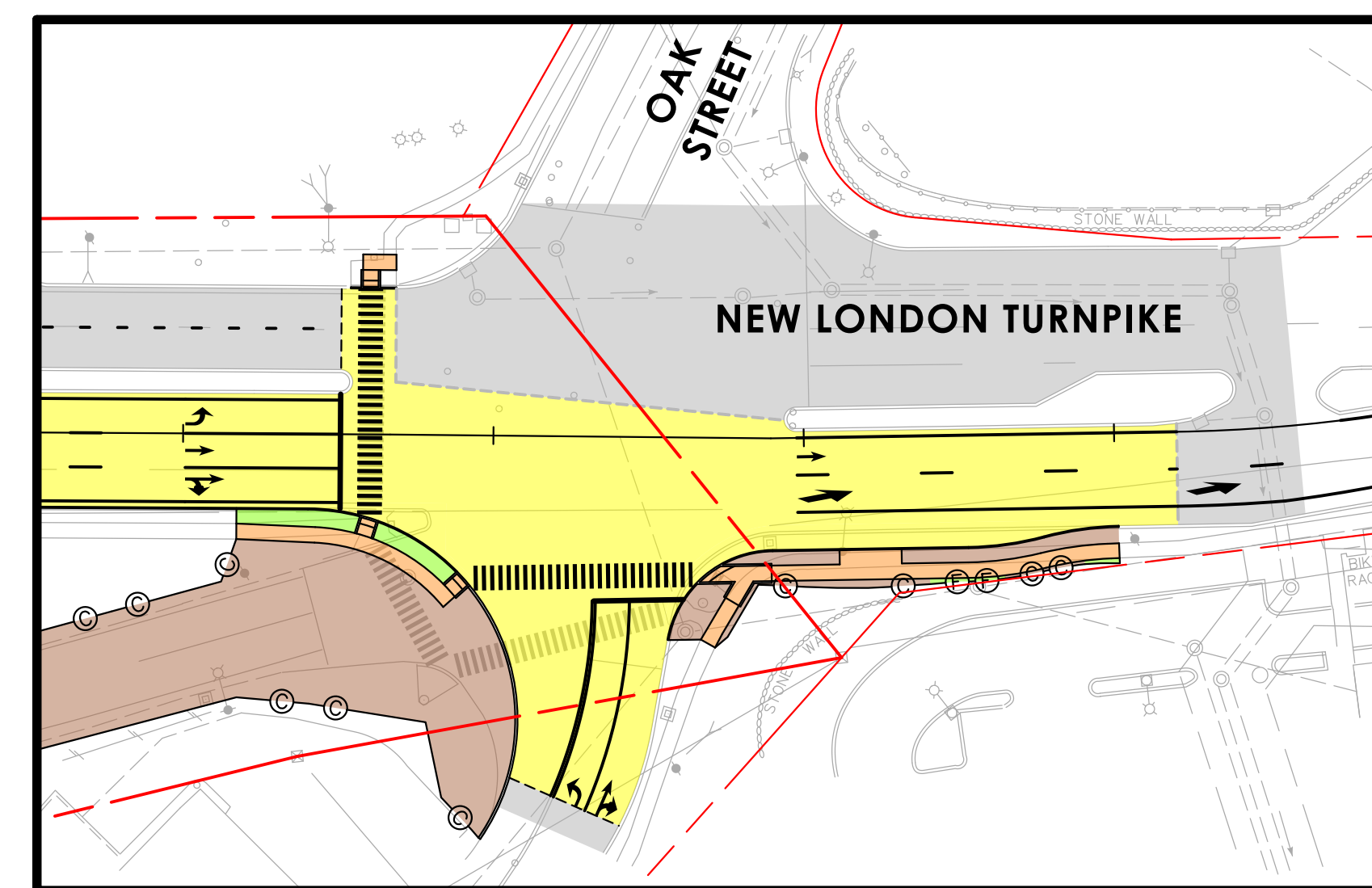
PROJECT NUMBER: 0053-0189  
 PROJECT DESCRIPTION: REMOVAL OF BRIDGE NOS. 00388 AND 00389 AND ROUTE 17 SB OFF-RAMP 007  
 TOWN(S): GLASTONBURY  
 DRAWING TITLE: ROUTE 17 NB LANE CONFIGURATION

DRAWING NO. PUB-01  
 SHEET NO.

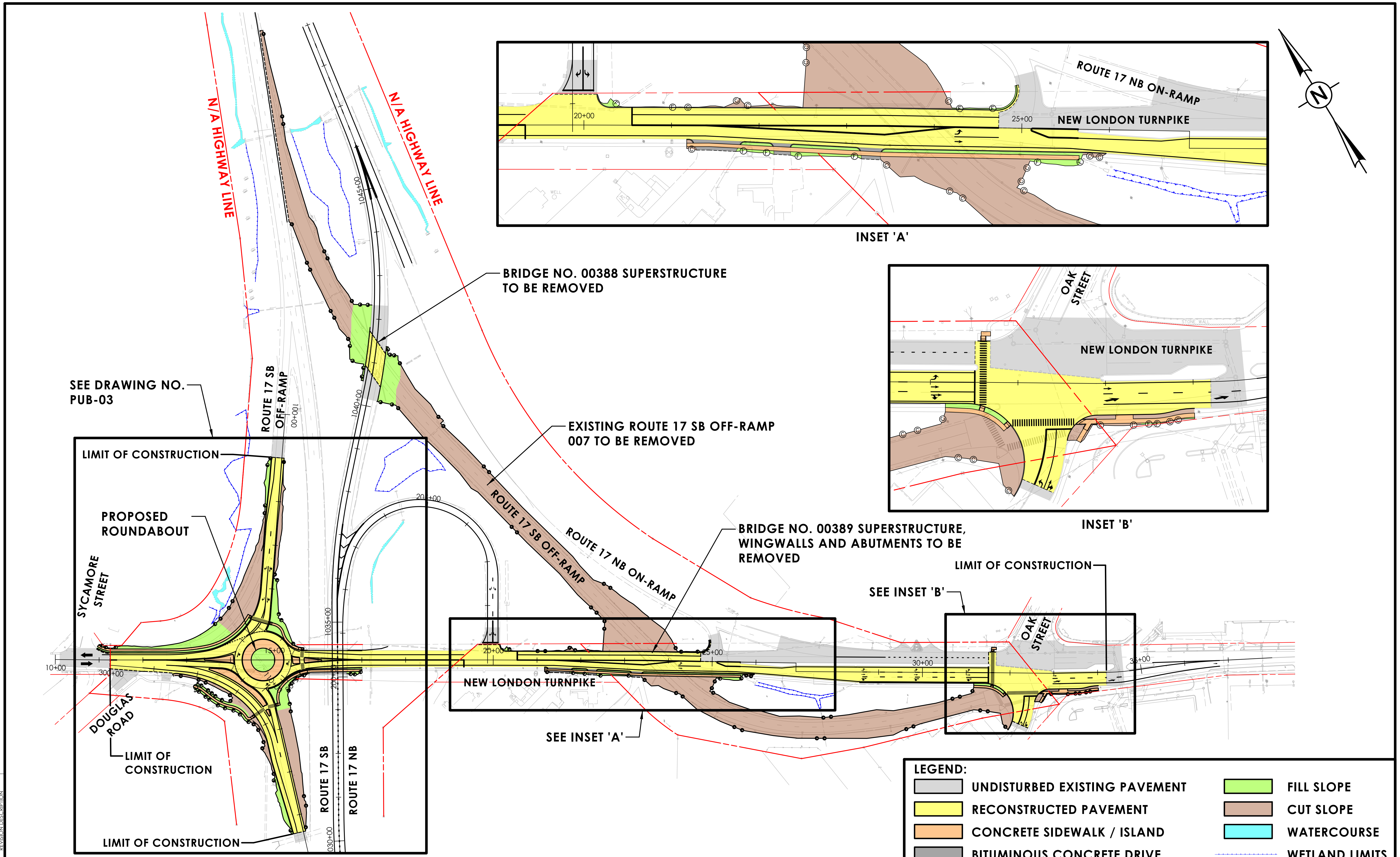




INSET 'A'



INSET 'B'



SEE DRAWING NO. PUB-03

BRIDGE NO. 00388 SUPERSTRUCTURE TO BE REMOVED

EXISTING ROUTE 17 SB OFF-RAMP 007 TO BE REMOVED

BRIDGE NO. 00389 SUPERSTRUCTURE, WINGWALLS AND ABUTMENTS TO BE REMOVED

SEE INSET 'A'

SEE INSET 'B'

LEGEND:			
	UNDISTURBED EXISTING PAVEMENT		FILL SLOPE
	RECONSTRUCTED PAVEMENT		CUT SLOPE
	CONCRETE SIDEWALK / ISLAND		WATERCOURSE
	BITUMINOUS CONCRETE DRIVE		WETLAND LIMITS

REV.	DATE	REVISION DESCRIPTION

PRELIMINARY DESIGN REVIEW

SCALE AS NOTED

SIGNATURE/BLOCK:


WSP USA, INC.  
500 WINDING BROOK DR  
GLASTONBURY, CT 06033

STATE OF CONNECTICUT  
DEPARTMENT OF TRANSPORTATION

PROJECT NUMBER: 0053-0189  
PROJECT DESCRIPTION: REMOVAL OF BRIDGE NOS. 00388 AND 00389 AND ROUTE 17 SB OFF-RAMP 007  
TOWN(S): GLASTONBURY  
DRAWING TITLE: OVERALL PROJECT PLAN

DRAWING NO. PUB-02  
SHEET NO.





BEGIN FULL DEPTH PAVEMENT RECONSTRUCTION  
ROUTE 17 SB OFF-RAMP STA 101+00

LANDSCAPED CENTER ISLAND  
(54' DIAMETER)  
18' CIRCULATORY ROADWAY  
20' STAMPED CONCRETE TRUCK APRON

END FULL DEPTH PAVEMENT RECONSTRUCTION  
BEGIN MILL AND OVERLAY  
NEW LONDON TURNPIKE STA. 17+00

BEGIN FULL DEPTH PAVEMENT  
RECONSTRUCTION  
NEW LONDON TURNPIKE  
STA 11+25  
12' BYPASS LANE

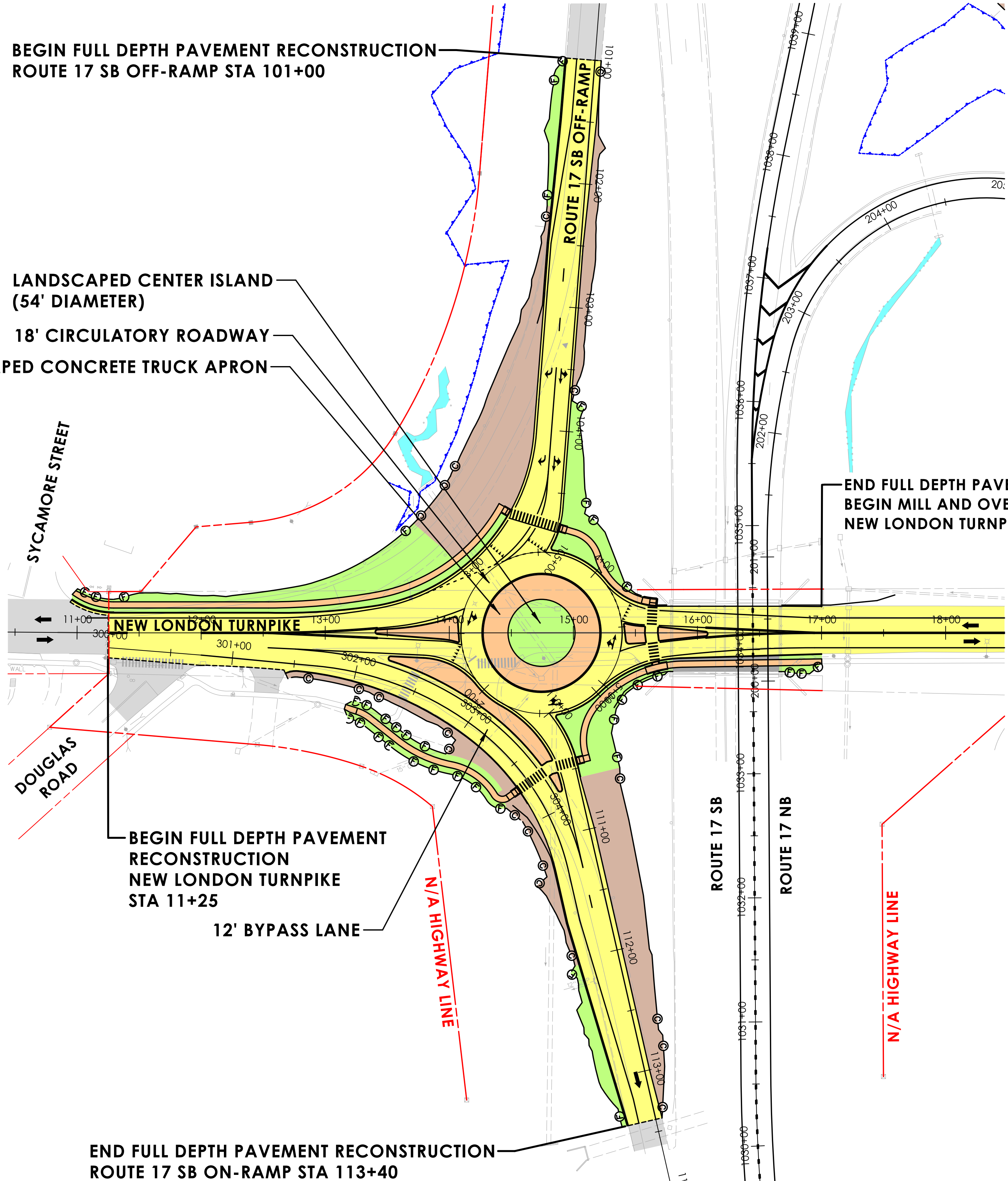
SYCAMORE STREET

DOUGLAS ROAD









N/A HIGHWAY LINE

N/A HIGHWAY LINE

END FULL DEPTH PAVEMENT RECONSTRUCTION  
ROUTE 17 SB ON-RAMP STA 113+40



**LEGEND:**

-  UNDISTURBED EXISTING PAVEMENT
-  RECONSTRUCTED PAVEMENT
-  CONCRETE SIDEWALK / ISLAND
-  BITUMINOUS CONCRETE DRIVE
-  FILL SLOPE
-  CUT SLOPE
-  WATERCOURSE
-  WETLAND LIMITS

REV.	DATE	REVISION DESCRIPTION

DESIGNER/DRAFTER: CAC/JLD      CHECKED BY: SDG



LASTED SAVED BY: Durso      FILE NAME: c:\bms\wsp-pb-us-pw-02\wsp\_jeff.durso\d0530706\VPIM\_CP\_0053-0189\_PUB-03.dgn  
PLOTTED DATE: 5/16/2022

SIGNATURE/BLOCK: 

WSP USA, INC.  
500 WINDING BROOK DR  
GLASTONBURY, CT 06033

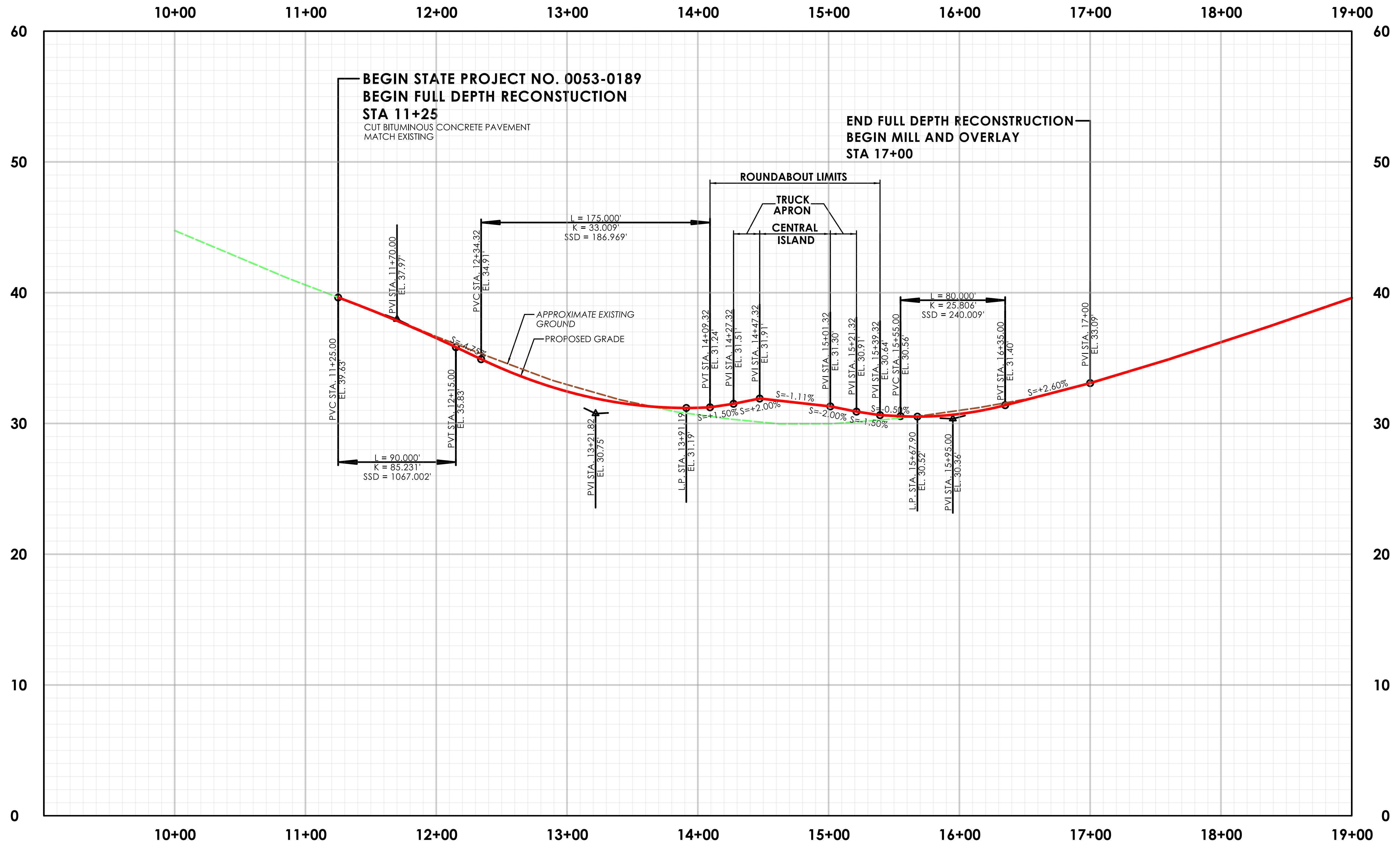
APPROVED BY: \_\_\_\_\_

STATE OF CONNECTICUT  
DEPARTMENT OF TRANSPORTATION

PROJECT NUMBER: 0053-0189  
PROJECT DESCRIPTION: REMOVAL OF BRIDGE NOS. 00388 AND 00389 AND ROUTE 17 SB OFF-RAMP 007  
TOWN(S): GLASTONBURY  
DRAWING TITLE: ROUNDABOUT PLAN

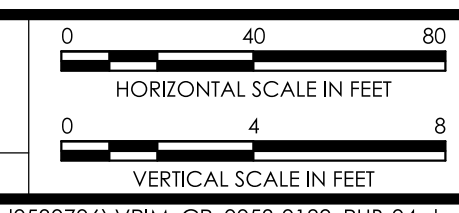
DRAWING NO. PUB-03  
SHEET NO. \_\_\_\_\_




REV.	DATE	REVISION DESCRIPTION

**PUBLIC INFORMATION MEETING**

DESIGNER/DRAFTER: CAC/JLD CHECKED BY: SDG




SIGNATURE/BLOCK: **WSP**  
 WSP USA, INC.  
 500 WINDING BROOK DR  
 GLASTONBURY, CT 06033



PROJECT NUMBER: 0053-0189  
 PROJECT DESCRIPTION: REMOVAL OF BRIDGE NOS. 00388 AND 00389 AND ROUTE 17 SB OFF-RAMP 007  
 TOWN(S): GLASTONBURY  
 DRAWING TITLE: NEW LONDON TURNPIKE PROFILE

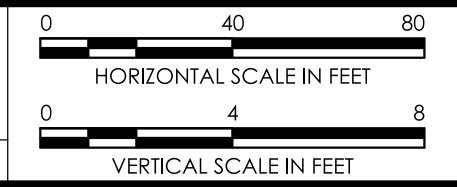
DRAWING NO. PUB-04  
 SHEET NO.




REV.	DATE	REVISION DESCRIPTION

**PUBLIC INFORMATION MEETING**

DESIGNER/DRAFTER: CAC/JLD CHECKED BY: SDG  
 LASTED SAVED BY: Durso FILE NAME: c:\bms\wsp-pb-us-pw-02\wsp\_jeff.durso\d0530706\VPIM\_CP\_0053-0189\_PUB-05.dgn  
 PLOTTED DATE: 5/16/2022



SIGNATURE/BLOCK: **wsp**  
 WSP USA INC  
 500 WINDING BROOK DR  
 GLASTONBURY, CT 06033



PROJECT NUMBER: 0053-0189  
 PROJECT DESCRIPTION: REMOVAL OF BRIDGE NOS. 00388 AND 00389 AND ROUTE 17 SB OFF-RAMP 007  
 TOWN(S): GLASTONBURY  
 DRAWING TITLE: ROUTE 17 SB ON-RAMP PROFILE

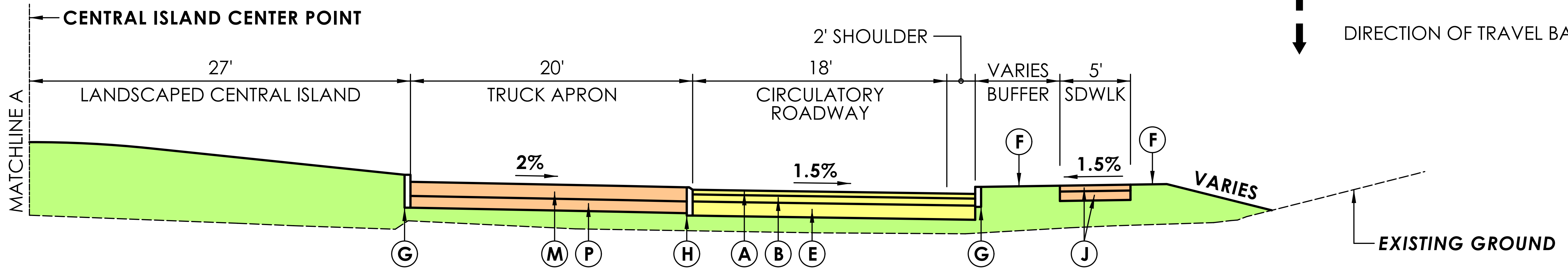
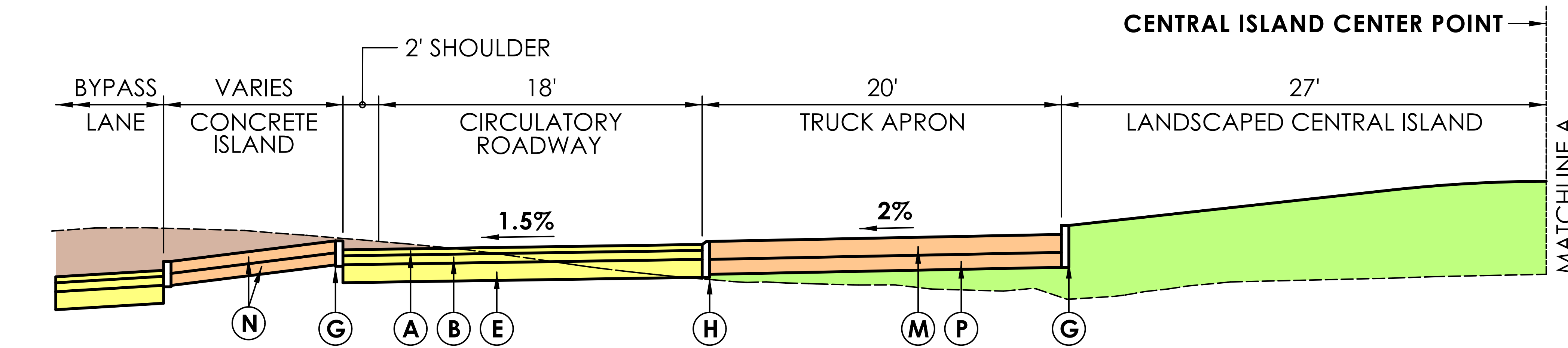
DRAWING NO. PUB-05  
 SHEET NO.



**LEGEND:**

- RECONSTRUCTED PAVEMENT SECTION
- CONCRETE SIDEWALK/ISLAND/APRON
- FILL SLOPE
- CUT SLOPE

- (A) 4" PMA S0.5 TRAFFIC LEVEL 2
- (B) 6" HMA S1.0 TRAFFIC LEVEL 2
- (C) NOT USED
- (D) NOT USED
- (E) 12" SUBBASE
- (F) 6" TOPSOIL AND TURF ESTABLISHMENT
- (G) GRANITE CURB
- (H) SPECIAL GRANITE CURB
- (I) NOT USED
- (J) 5" CONCRETE SIDEWALK ON 8" GRANULAR FILL
- (K) NOT USED
- (L) NOT USED
- (M) 12" STAMPED CONCRETE
- (N) 8" CONCRETE ON 8" GRANULAR FILL
- (O) BITUMINOUS CONCRETE SIDEWALK
- (P) 10" PROCESSED AGGREGATE BASE
- ↑ DIRECTION OF TRAVEL AHEAD STATION
- ↓ DIRECTION OF TRAVEL BACK STATION




**NEW LONDON TURNPIKE ROUNDABOUT**

REV.	DATE	REVISION DESCRIPTION

**PUBLIC INFORMATION MEETING**  
 DESIGNER/DRAFTER: CAC/JLD  
 CHECKED BY: SDG

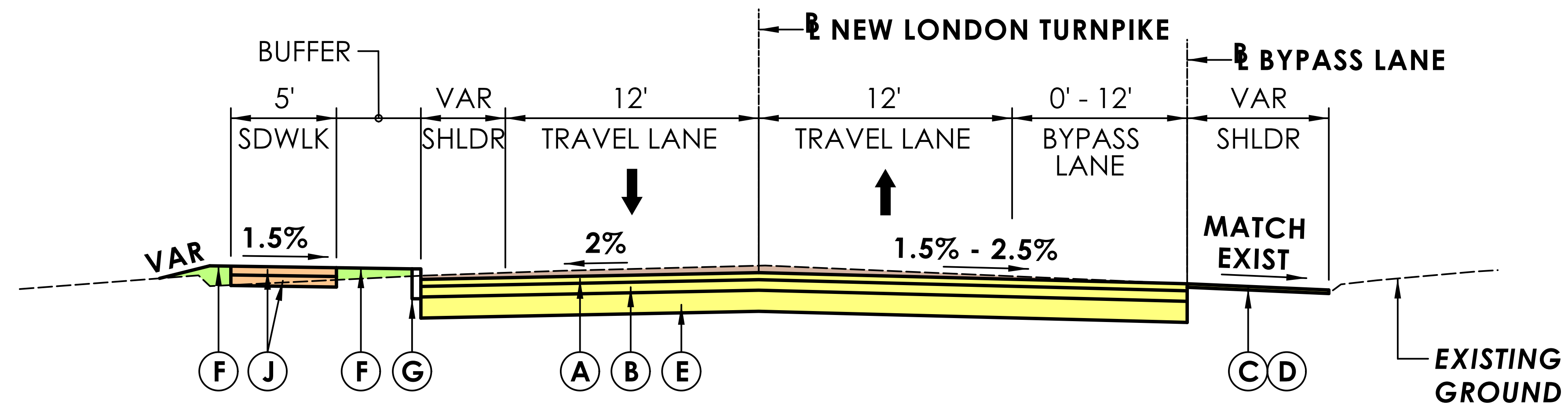
NOT TO SCALE

SIGNATURE/BLOCK:  
  
 WSP USA, INC.  
 500 WINDING BROOK DR  
 GLASTONBURY, CT 06033

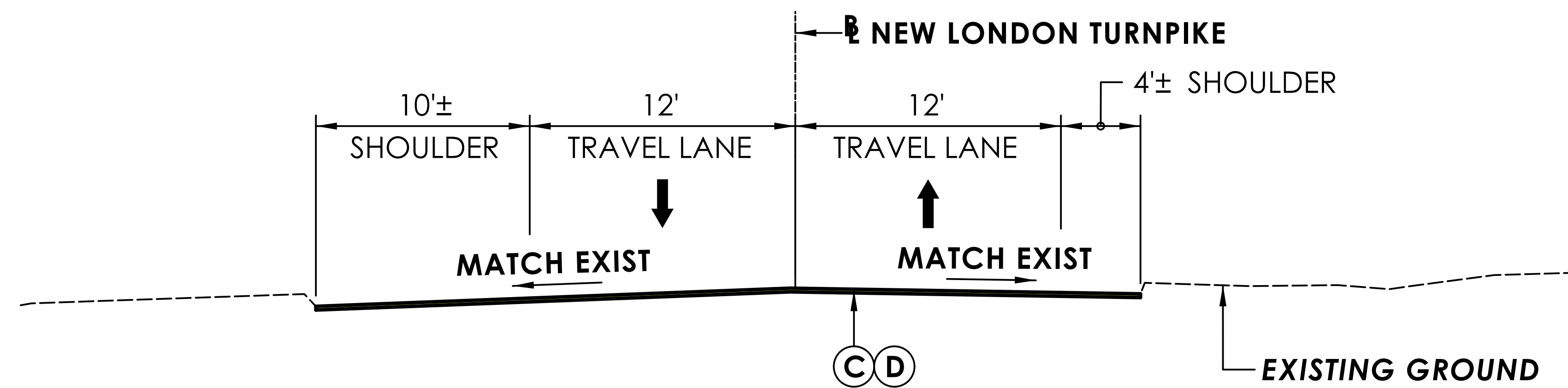
STATE OF CONNECTICUT  
 DEPARTMENT OF TRANSPORTATION  


PROJECT NUMBER: 0053-0189  
 PROJECT DESCRIPTION: REMOVAL OF BRIDGE NOS. 00388 AND 00389 AND ROUTE 17 SB OFF-RAMP 007  
 TOWN(S): GLASTONBURY  
 DRAWING TITLE: TYPICAL SECTIONS - 1

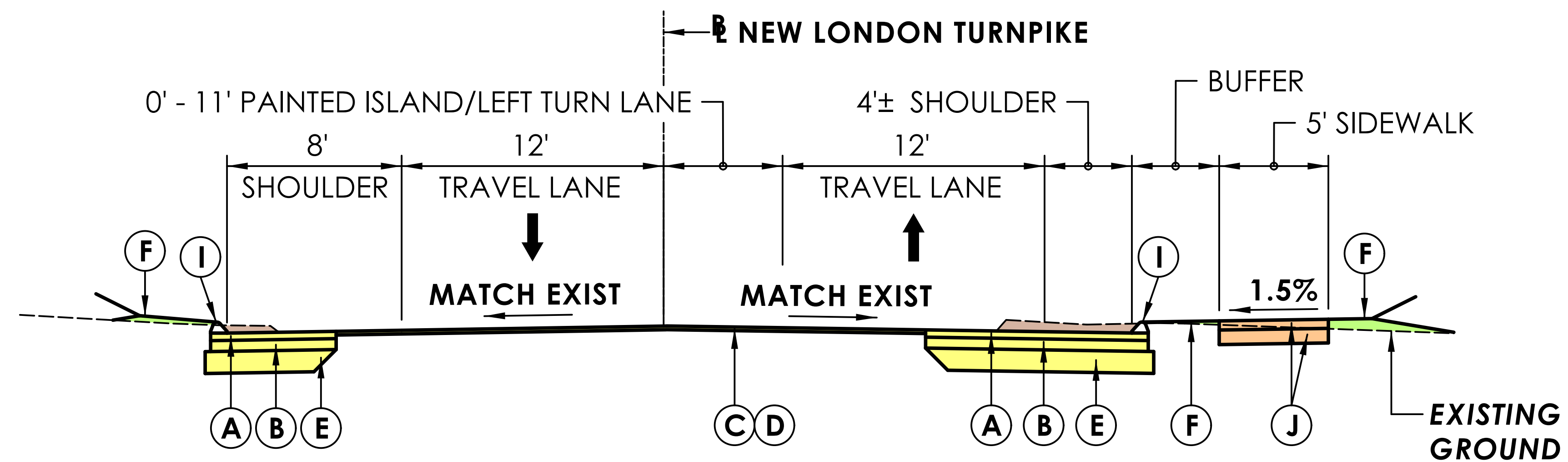
DRAWING NO.: PUB-06  
 SHEET NO.:



**NEW LONDON TURNPIKE (TYPICAL FULL DEPTH RECONSTRUCTION)**



**NEW LONDON TURNPIKE (TYPICAL MILL AND OVERLAY)**



**NEW LONDON TURNPIKE (TYPICAL WIDENING)**

**LEGEND:**

- (A) 4" PMA S0.5 TRAFFIC LEVEL 2
- (B) 6" HMA S1.0 TRAFFIC LEVEL 2
- (C) 2" PMA S0.5 TRAFFIC LEVEL 2
- (D) 2" FINE MILLING
- (E) 12" SUBBASE
- (F) 6" TOPSOIL AND TURF ESTABLISHMENT
- (G) GRANITE CURB
- (H) NOT USED
- (I) BITUMINOUS CONCRETE LIP CURB
- (J) 5" CONCRETE SIDEWALK ON 8" GRANULAR FILL


- ↑ DIRECTION OF TRAVEL AHEAD STATION
- ↓ DIRECTION OF TRAVEL BACK STATION

- RECONSTRUCTED PAVEMENT SECTION
- CONCRETE SIDEWALK
- FILL SLOPE
- CUT SLOPE

REV.	DATE	REVISION DESCRIPTION

PUBLIC INFORMATION MEETING  
 NOT TO SCALE  
 DESIGNER/DRAFTER: CAC/JLD  
 CHECKED BY: SDG

SIGNATURE/BLOCK:  
 STATE OF CONNECTICUT  
 DEPARTMENT OF TRANSPORTATION



PROJECT NUMBER: 0053-0189  
 PROJECT DESCRIPTION: REMOVAL OF BRIDGE NOS. 00388 AND 00389 AND ROUTE 17 SB OFF-RAMP 007  
 TOWN(S): GLASTONBURY  
 DRAWING TITLE: TYPICAL SECTIONS - 2

DRAWING NO. PUB-07  
 SHEET NO.