







PROJECT NO. 58-307 I-95 SAFETY IMPROVEMENTS GROTON INTERCHANGE 88

COLOR KEY	
	- TRAVEL WAY
	- FILL SLOPES
	- CUT SLOPES
	- BRIDGES OR STRUCTURES
	- WATER COURSE
	- LIMIT OF INLAND WETLANDS

Pohegnut Reservoir

Route 117 (North Road)

DECELERATION LANE IMPROVEMENTS

FORT HILL BROOK

INTERCHANGE 88

FORT HILL BROOK

INTERCHANGE 88

FORT HILL BROOK

Smith Lake

Route 117 (North Road)

ACCELERATION LANE IMPROVEMENTS

HAZELNUT HILL ROAD

HAZELNUT HILL ROAD

PRELIMINARY PLAN

PREPARED BY
FAY, SPOFFORD & THORNDIKE
EAST BERLIN, CT
JUNE 2008

