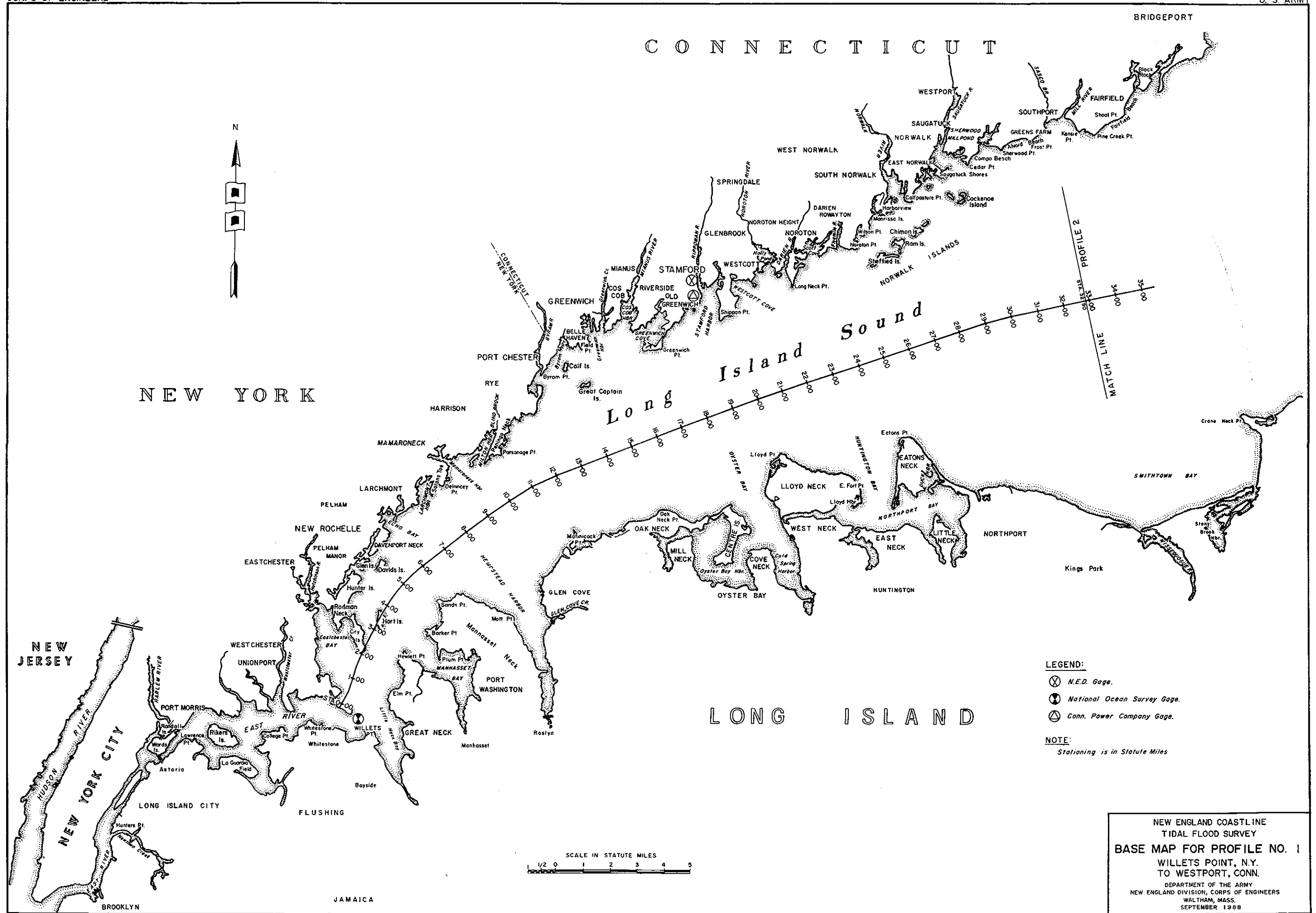


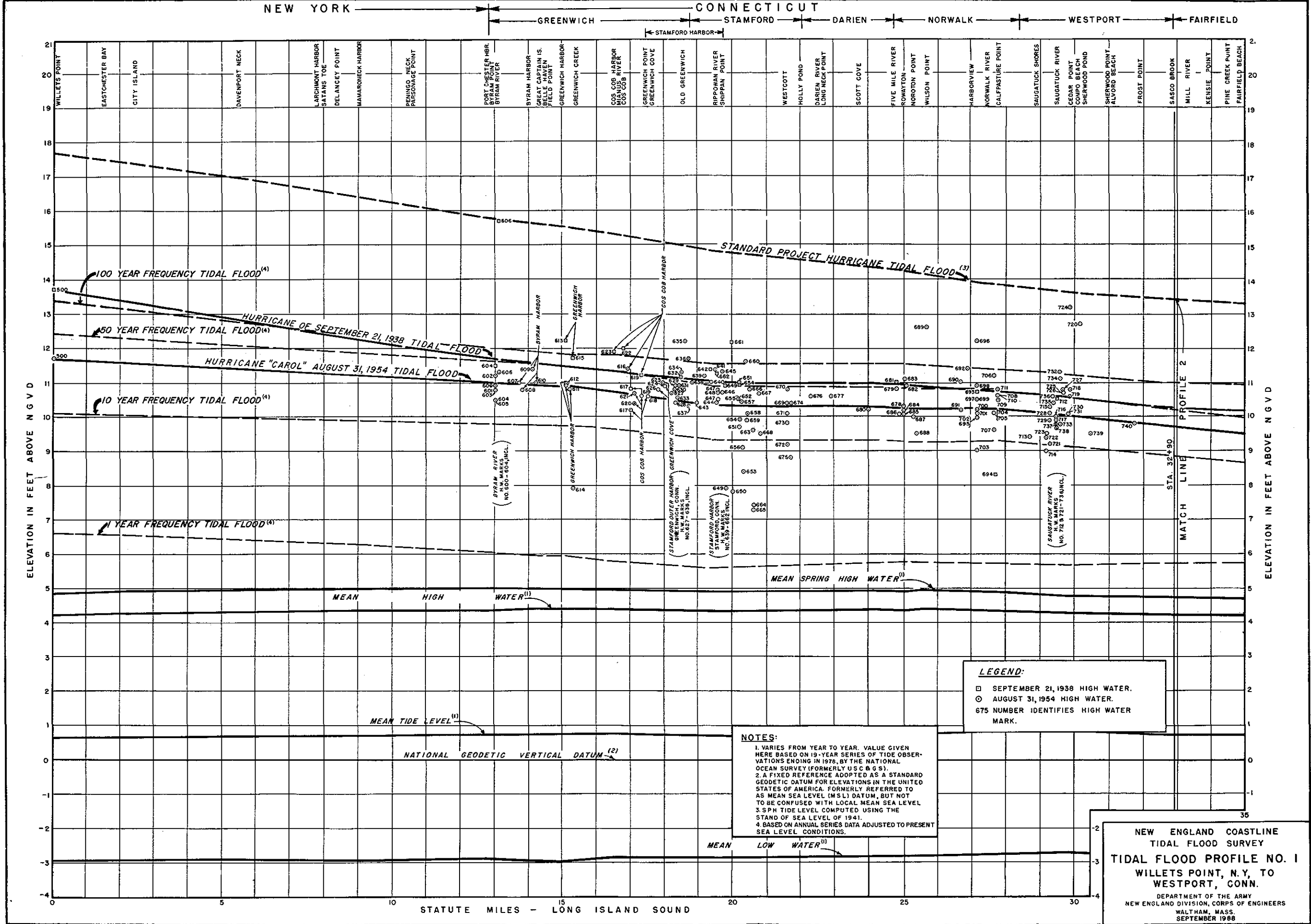
**TIDAL FLOOD PROFILES
NEW ENGLAND COASTLINE**

**PREPARED BY THE
HYDRAULICS AND WATER QUALITY SECTION
NEW ENGLAND DIVISION
U.S. ARMY CORPS OF ENGINEERS**

SEPTEMBER 1988



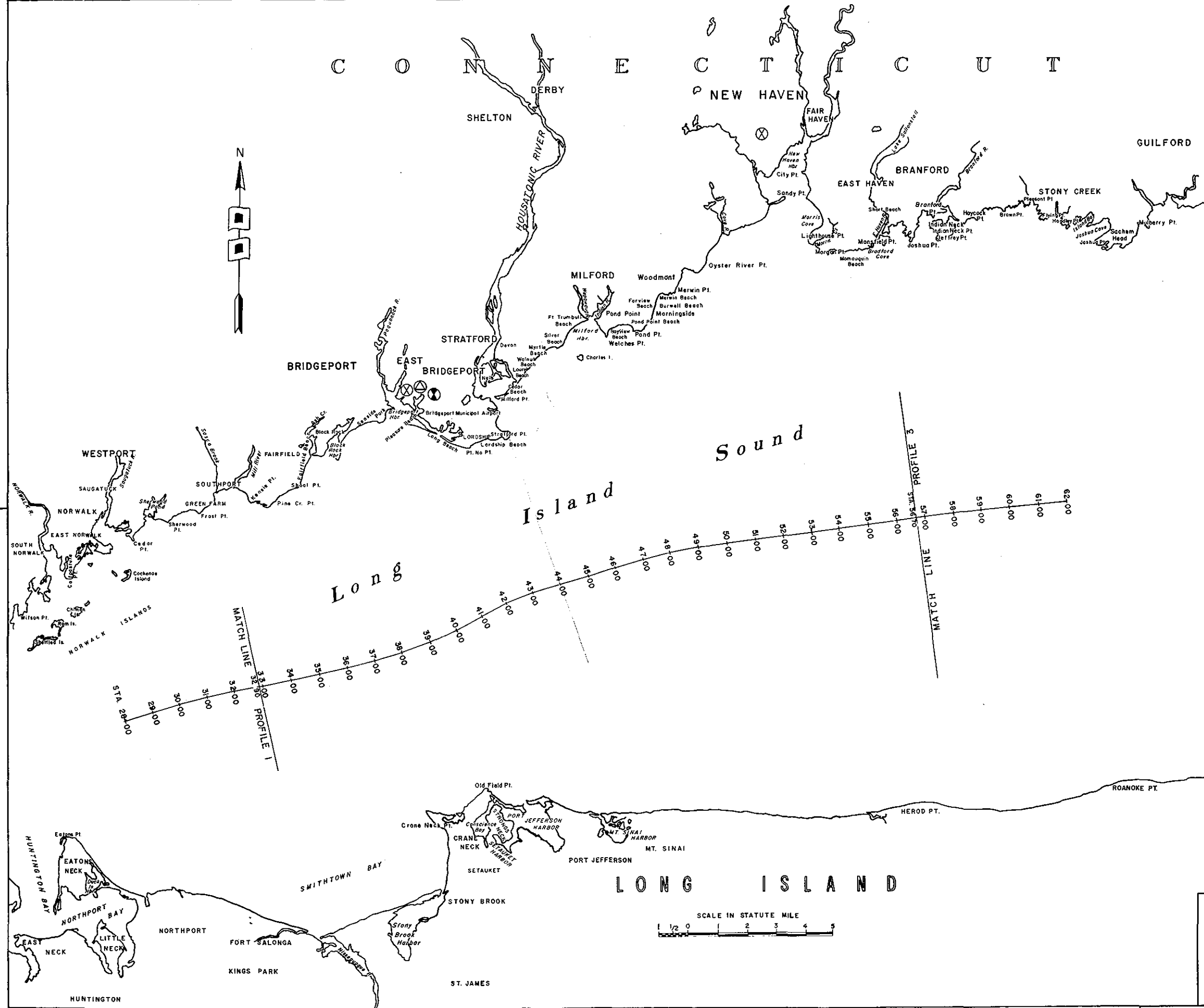
NEW ENGLAND COASTLINE
 TIDAL FLOOD SURVEY
 BASE MAP FOR PROFILE NO. 1
 WILLETS POINT, N.Y.
 TO WESTPORT, CONN.
 DEPARTMENT OF THE ARMY
 NEW ENGLAND DIVISION, CORPS OF ENGINEERS
 WALTHAM, MASS.
 SEPTEMBER 1958



LEGEND:
 □ SEPTEMBER 21, 1938 HIGH WATER.
 ○ AUGUST 31, 1954 HIGH WATER.
 675 NUMBER IDENTIFIES HIGH WATER MARK.

NOTES:
 1. VARIES FROM YEAR TO YEAR. VALUE GIVEN HERE BASED ON 19-YEAR SERIES OF TIDE OBSERVATIONS ENDING IN 1976, BY THE NATIONAL OCEAN SURVEY (FORMERLY U.S.C. & G.S.).
 2. A FIXED REFERENCE ADOPTED AS A STANDARD GEODETIC DATUM FOR ELEVATIONS IN THE UNITED STATES OF AMERICA. FORMERLY REFERRED TO AS MEAN SEA LEVEL (M.S.L.) DATUM, BUT NOT TO BE CONFUSED WITH LOCAL MEAN SEA LEVEL.
 3. SPH TIDE LEVEL COMPUTED USING THE STAND OF SEA LEVEL OF 1941.
 4. BASED ON ANNUAL SERIES DATA ADJUSTED TO PRESENT SEA LEVEL CONDITIONS.

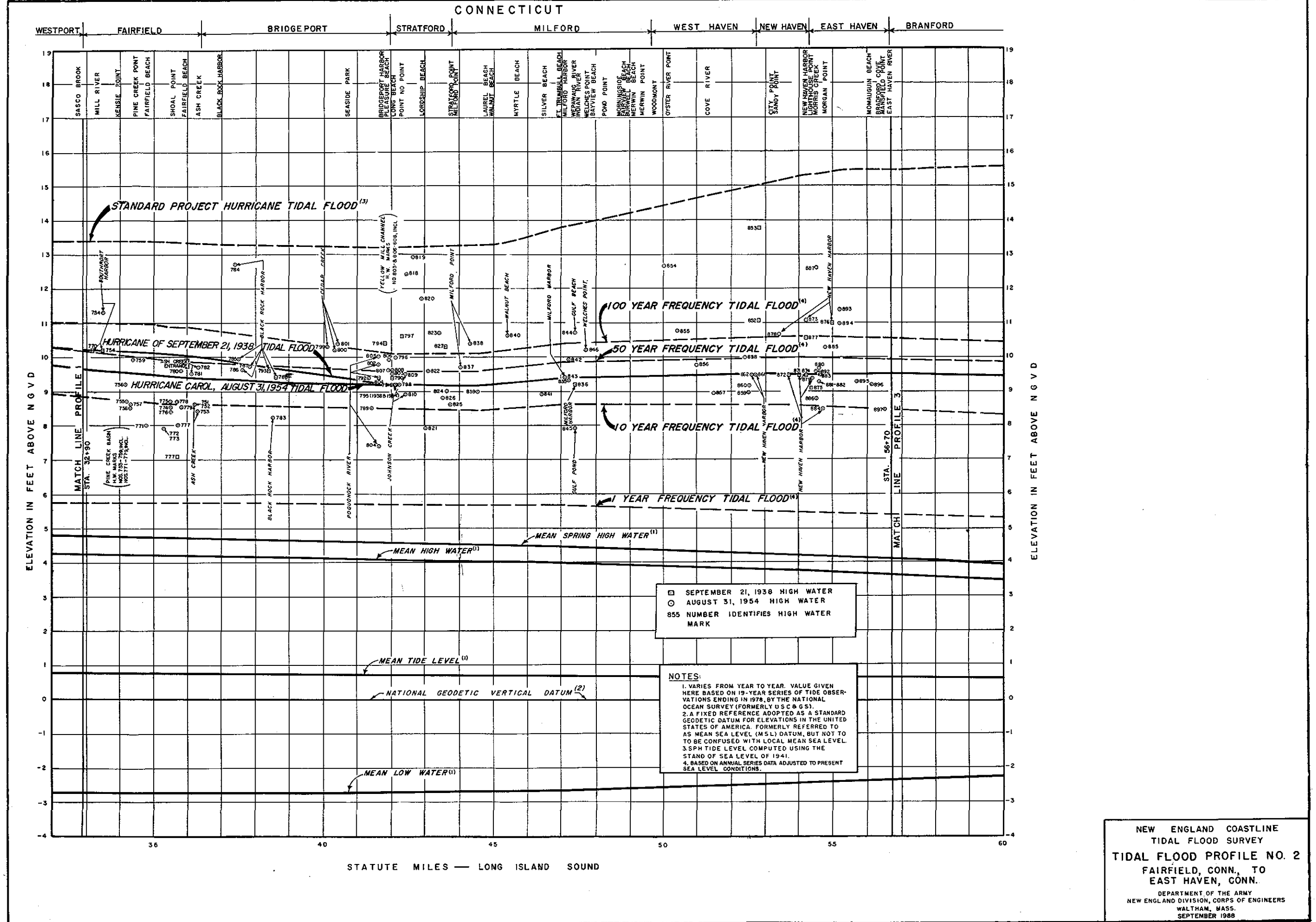
NEW ENGLAND COASTLINE TIDAL FLOOD SURVEY
TIDAL FLOOD PROFILE NO. I
WILLETTS POINT, N.Y. TO WESTPORT, CONN.
 DEPARTMENT OF THE ARMY
 NEW ENGLAND DIVISION, CORPS OF ENGINEERS
 WALTHAM, MASS.
 SEPTEMBER 1988



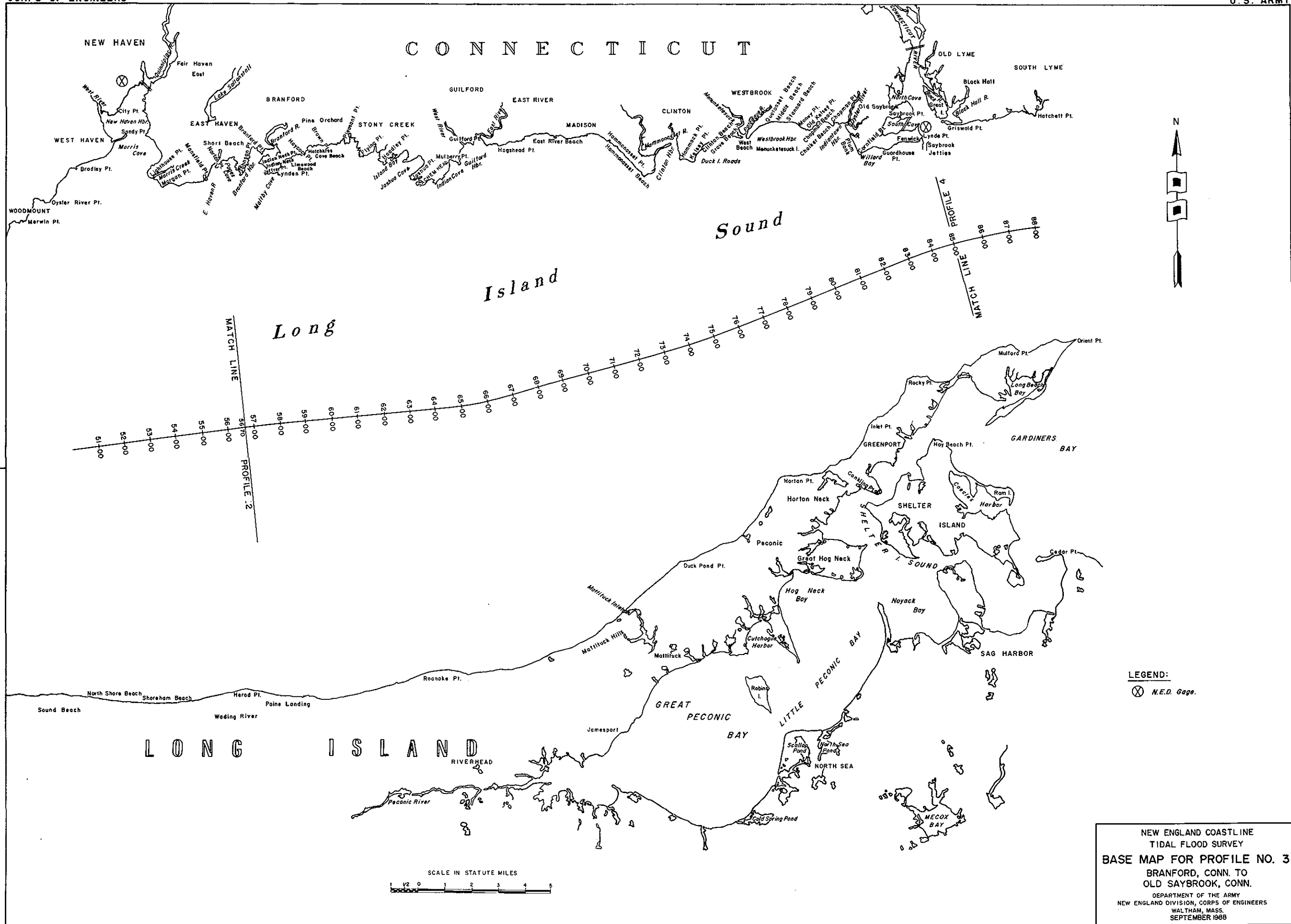
LEGEND:

- ⊗ N.E.D. Gage.
- ⊙ National Ocean Survey Gage.
- ⊠ Harbormaster Gage.

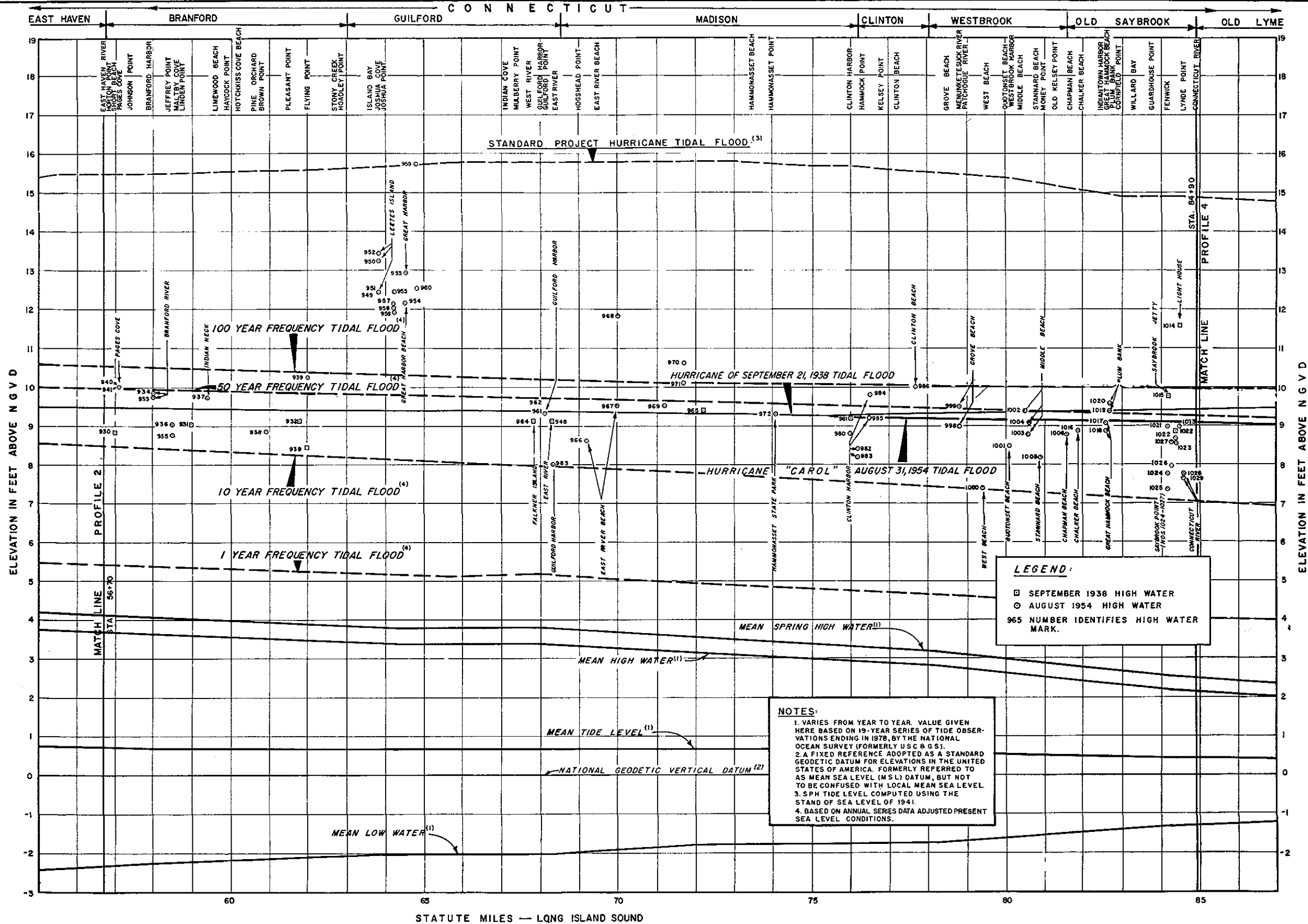
NEW ENGLAND COASTLINE
TIDAL FLOOD SURVEY
BASE MAP FOR PROFILE NO. 2
FAIRFIELD, CONN. TO
EAST HAVEN, CONN.
DEPARTMENT OF THE ARMY
NEW ENGLAND DIVISION, CORPS OF ENGINEERS
WALTHAM, MASS.
SEPTEMBER 1988



**NEW ENGLAND COASTLINE
 TIDAL FLOOD SURVEY
 TIDAL FLOOD PROFILE NO. 2
 FAIRFIELD, CONN. TO
 EAST HAVEN, CONN.**
 DEPARTMENT OF THE ARMY
 NEW ENGLAND DIVISION, CORPS OF ENGINEERS
 WALTHAM, MASS.
 SEPTEMBER 1988



NEW ENGLAND COASTLINE
 TIDAL FLOOD SURVEY
BASE MAP FOR PROFILE NO. 3
 BRANFORD, CONN. TO
 OLD SAYBROOK, CONN.
 DEPARTMENT OF THE ARMY
 NEW ENGLAND DIVISION, CORPS OF ENGINEERS
 WALTHAM, MASS.
 SEPTEMBER 1968



LEGEND:

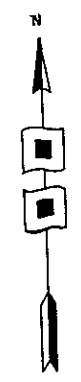
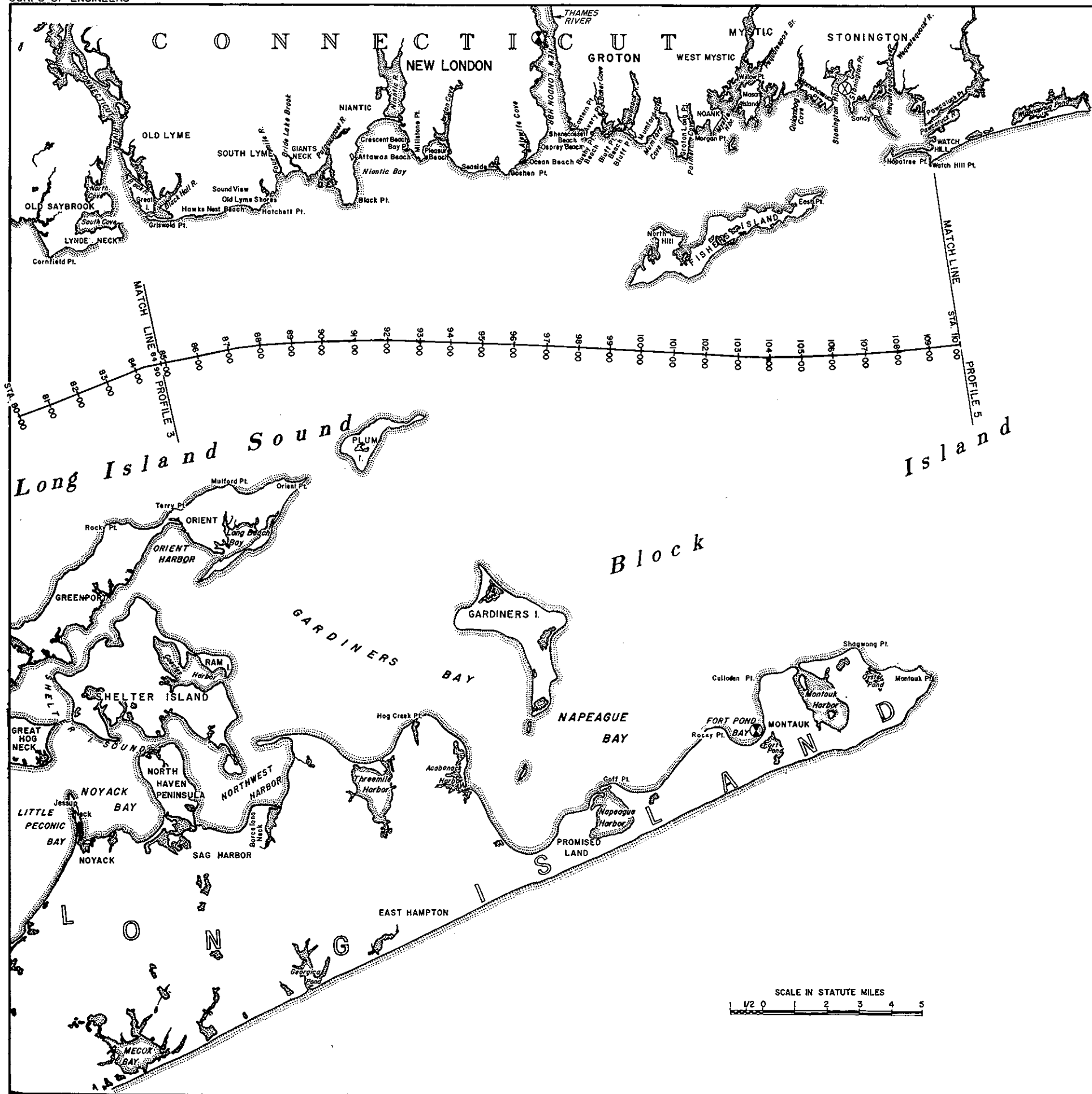
- SEPTEMBER 1938 HIGH WATER
- AUGUST 1954 HIGH WATER
- 965 NUMBER IDENTIFIES HIGH WATER MARK.

NOTES:

1. VARIES FROM YEAR TO YEAR. VALUE GIVEN HERE BASED ON 19-YEAR SERIES OF TIDE OBSERVATIONS ENDING IN 1978, BY THE NATIONAL OCEAN SURVEY (FORMERLY USC & GS).
2. A FIXED REFERENCE ADOPTED AS A STANDARD GEODETIC DATUM FOR ELEVATIONS IN THE UNITED STATES OF AMERICA. FORMERLY REFERRED TO AS MEAN SEA LEVEL (MSL) DATUM, BUT NOT TO BE CONFUSED WITH LOCAL MEAN SEA LEVEL.
3. SPH TIDE LEVEL COMPUTED USING THE STAND OF SEA LEVEL OF 1941.
4. BASED ON ANNUAL SERIES DATA ADJUSTED PRESENT SEA LEVEL CONDITIONS.

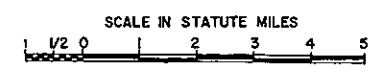
**NEW ENGLAND COASTLINE
TIDAL FLOOD SURVEY
TIDAL FLOOD PROFILE NO. 3
BRANFORD, CONN., TO
OLD SAYBROOK, CONN.**

DEPARTMENT OF THE ARMY
NEW ENGLAND DIVISION, CORPS OF ENGINEERS
WALTHAM, MASS.
SEPTEMBER 1988

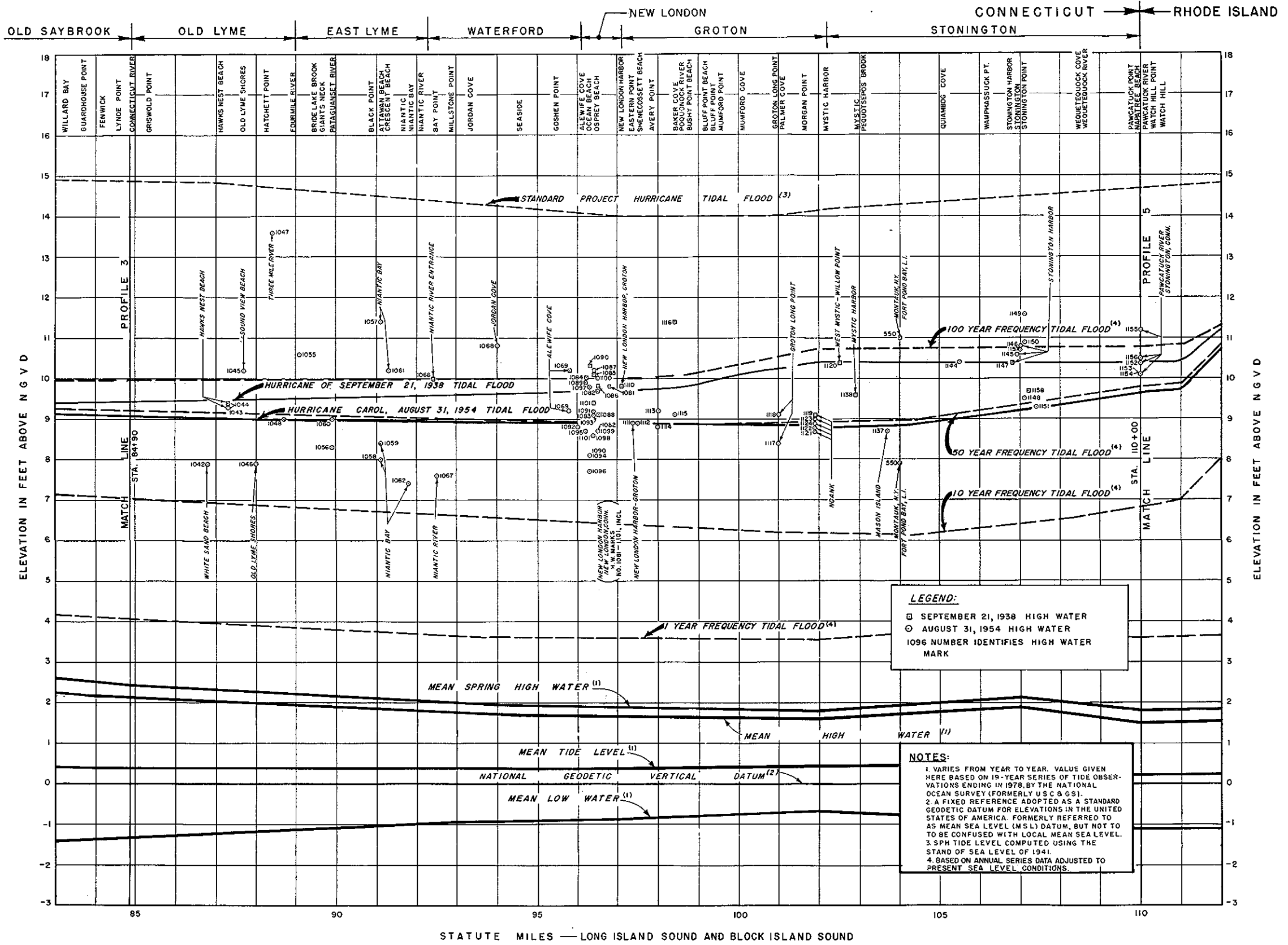


Sound

LEGEND:
 ⊗ N.E.D. Gage.
 ⊙ National Ocean Survey Gage.



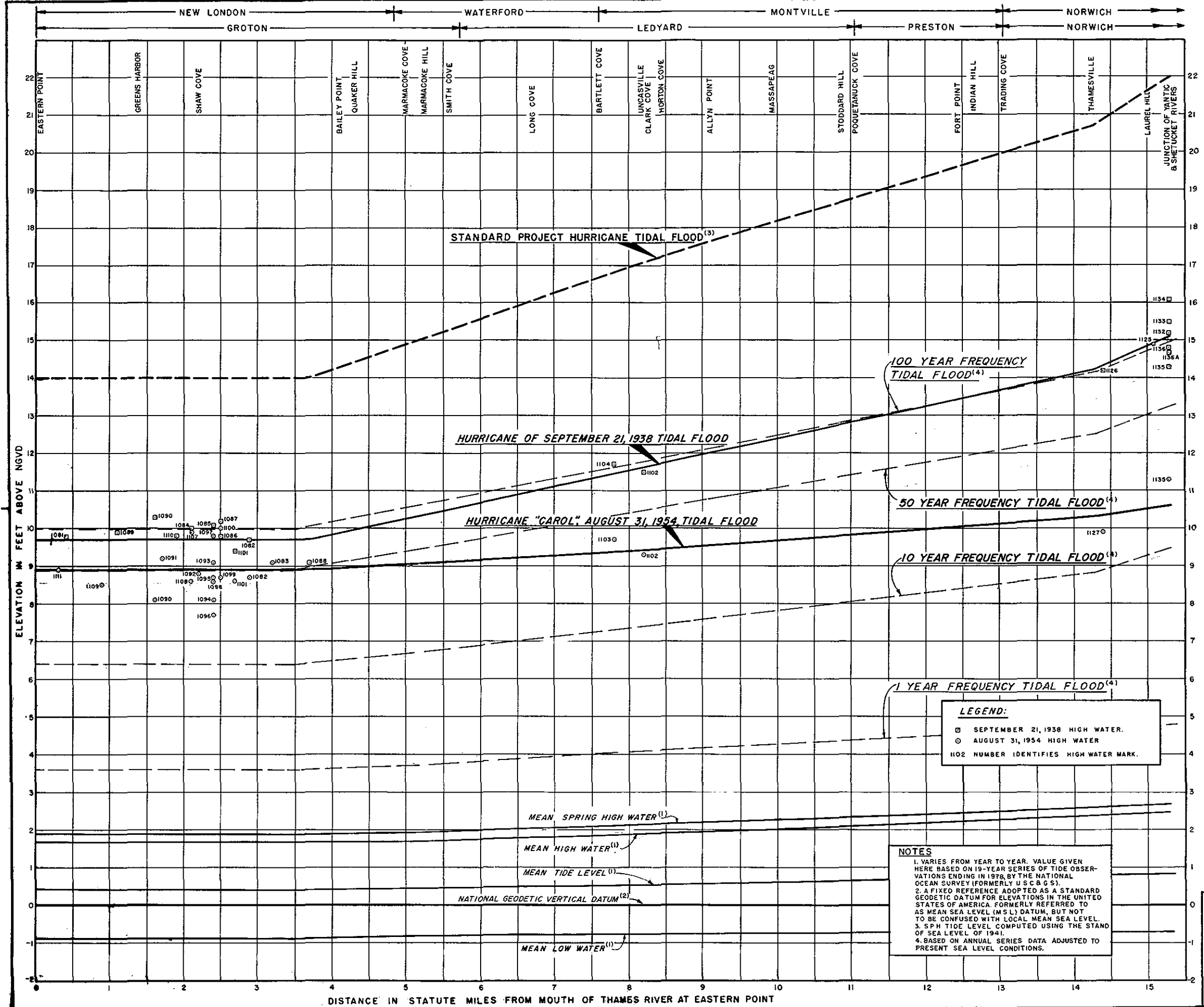
NEW ENGLAND COASTLINE
 TIDAL FLOOD SURVEY
 BASE MAP FOR PROFILE NO. 4
 OLD LYME, CONN. TO
 STONINGTON, CONN.
 DEPARTMENT OF THE ARMY
 NEW ENGLAND DIVISION, CORPS OF ENGINEERS
 WALTHAM, MASS.
 SEPTEMBER 1988



LEGEND:
 □ SEPTEMBER 21, 1938 HIGH WATER
 ○ AUGUST 31, 1954 HIGH WATER
 1096 NUMBER IDENTIFIES HIGH WATER MARK

NOTES:
 1. VARIES FROM YEAR TO YEAR. VALUE GIVEN HERE BASED ON 19-YEAR SERIES OF TIDE OBSERVATIONS ENDING IN 1978, BY THE NATIONAL OCEAN SURVEY (FORMERLY U.S.C. & G.S.).
 2. A FIXED REFERENCE ADOPTED AS A STANDARD GEODETIC DATUM FOR ELEVATIONS IN THE UNITED STATES OF AMERICA. FORMERLY REFERRED TO AS MEAN SEA LEVEL (M.S.L.) DATUM, BUT NOT TO BE CONFUSED WITH LOCAL MEAN SEA LEVEL.
 3. SPH TIDE LEVEL COMPUTED USING THE STAND OF SEA LEVEL OF 1941.
 4. BASED ON ANNUAL SERIES DATA ADJUSTED TO PRESENT SEA LEVEL CONDITIONS.


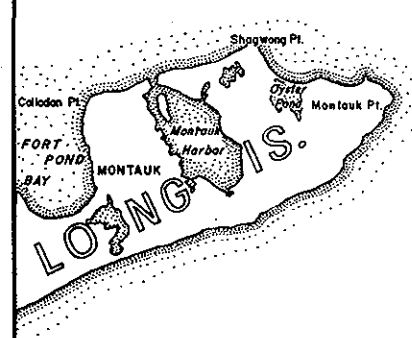
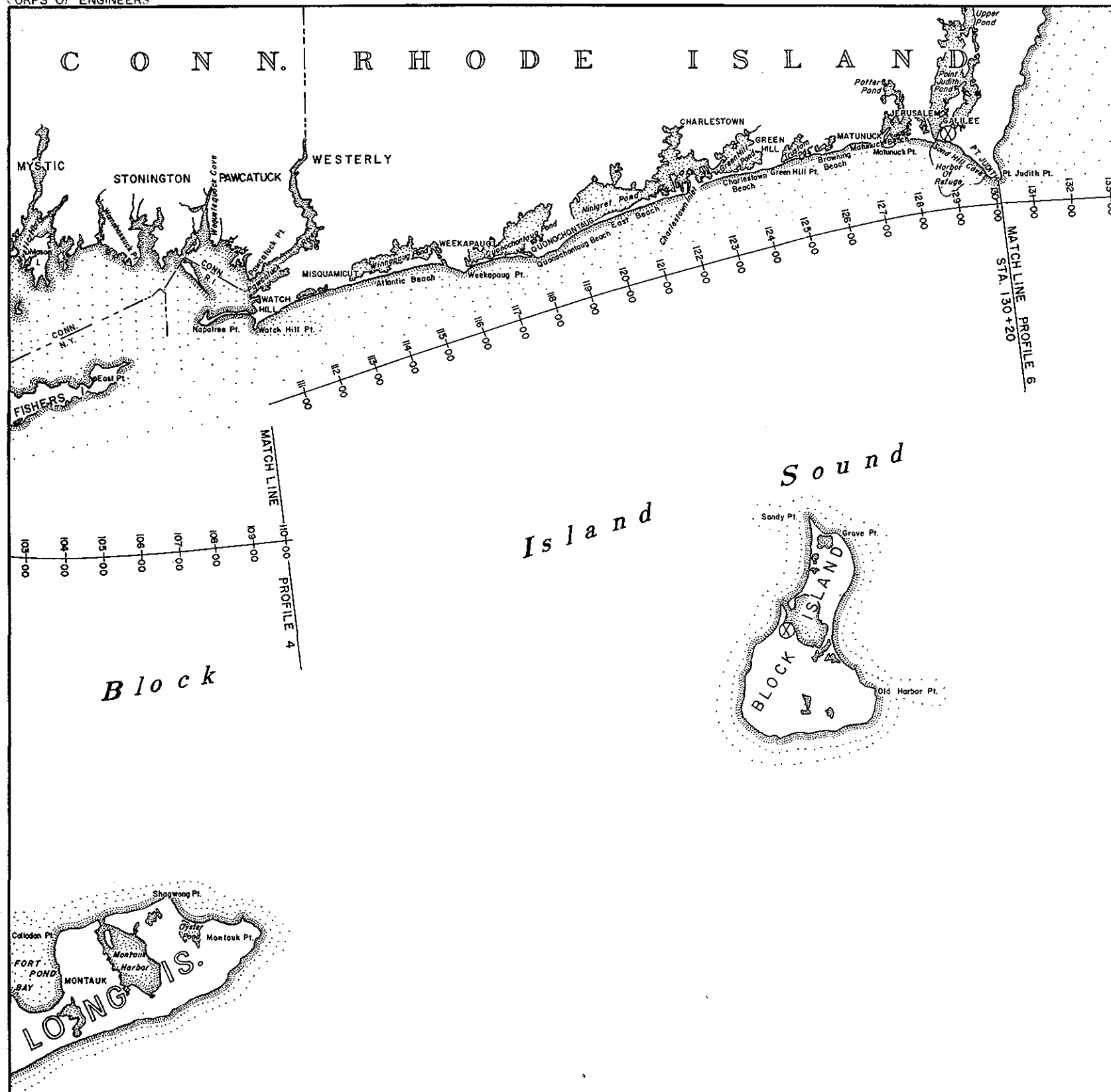
NEW ENGLAND COASTLINE
 TIDAL FLOOD SURVEY
 TIDAL FLOOD PROFILE NO. 4
 OLD LYME, CONN. TO
 STONINGTON, CONN.
 DEPARTMENT OF THE ARMY
 NEW ENGLAND DIVISION, CORPS OF ENGINEERS
 WALTHAM, MASS.
 SEPTEMBER 1988



LEGEND:
 □ SEPTEMBER 21, 1938 HIGH WATER.
 ○ AUGUST 31, 1954 HIGH WATER
 1102 NUMBER IDENTIFIES HIGH WATER MARK.

NOTES
 1. VARIES FROM YEAR TO YEAR. VALUE GIVEN HERE BASED ON 19-YEAR SERIES OF TIDE OBSERVATIONS ENDING IN 1978, BY THE NATIONAL OCEAN SURVEY (FORMERLY U.S.C. & G.S.).
 2. A FIXED REFERENCE ADOPTED AS A STANDARD GEODETIC DATUM FOR ELEVATIONS IN THE UNITED STATES OF AMERICA. FORMERLY REFERRED TO AS MEAN SEA LEVEL (M.S.L.) DATUM, BUT NOT TO BE CONFUSED WITH LOCAL MEAN SEA LEVEL.
 3. S.P.H. TIDE LEVEL COMPUTED USING THE STANDARD OF SEA LEVEL OF 1941.
 4. BASED ON ANNUAL SERIES DATA ADJUSTED TO PRESENT SEA LEVEL CONDITIONS.

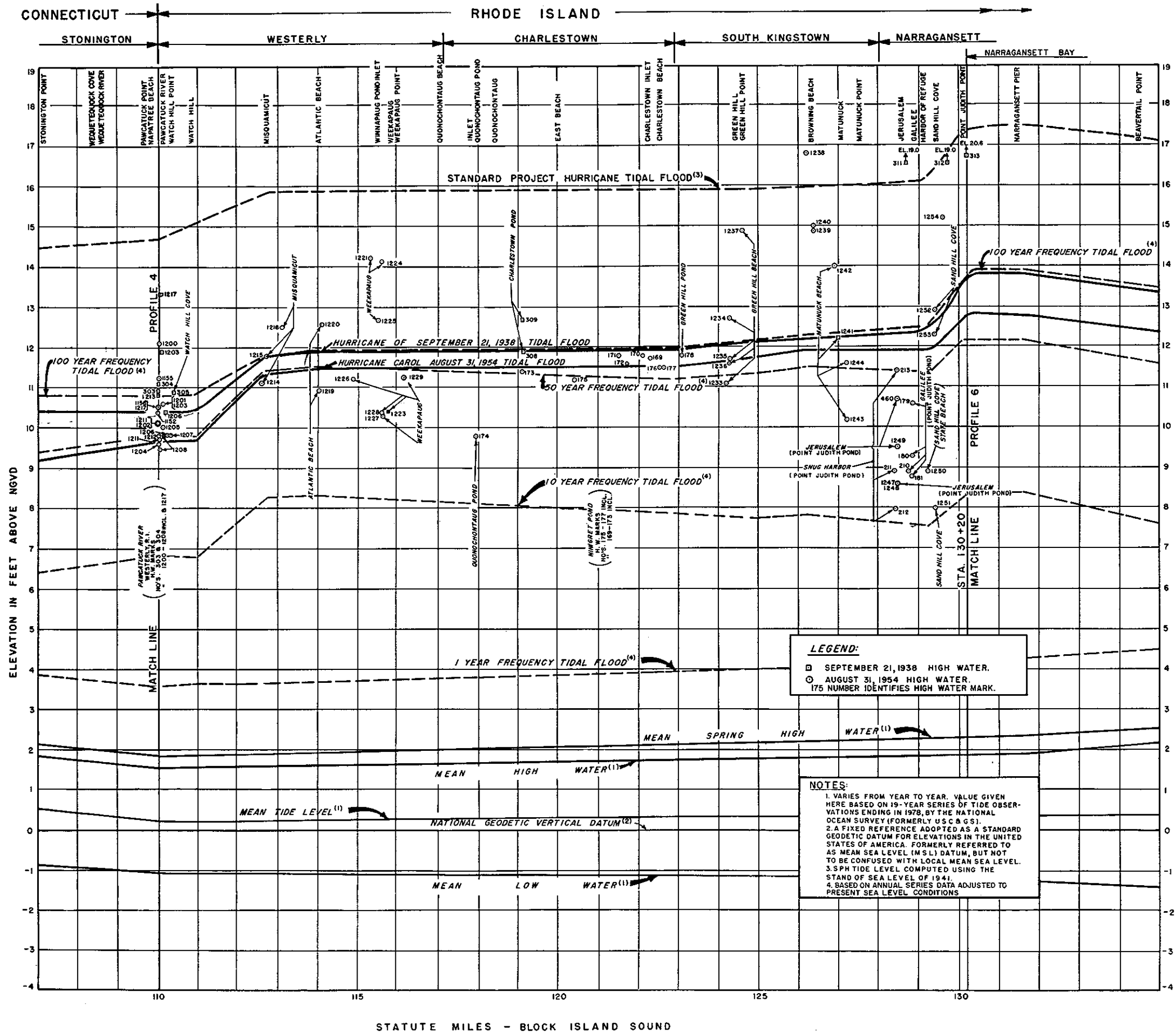
NEW ENGLAND COASTLINE
 TIDAL FLOOD SURVEY
TIDAL FLOOD PROFILE NO. 4A
 THAMES RIVER
 DEPARTMENT OF THE ARMY
 NEW ENGLAND DIVISION, CORPS OF ENGINEERS
 WALTHAM, MASS.
 SEPTEMBER 1988



LEGEND:
⊗ N.E.D. Gage.

NOTE:
Stationing is in Statute Miles.

NEW ENGLAND COASTLINE
TIDAL FLOOD SURVEY
BASE MAP FOR PROFILE NO. 5
WESTERLY, R.I. TO
SOUTH KINGSTOWN, R.I.
DEPARTMENT OF THE ARMY
NEW ENGLAND DIVISION, CORPS OF ENGINEERS
WALTHAM, MASS.
SEPTEMBER 1988



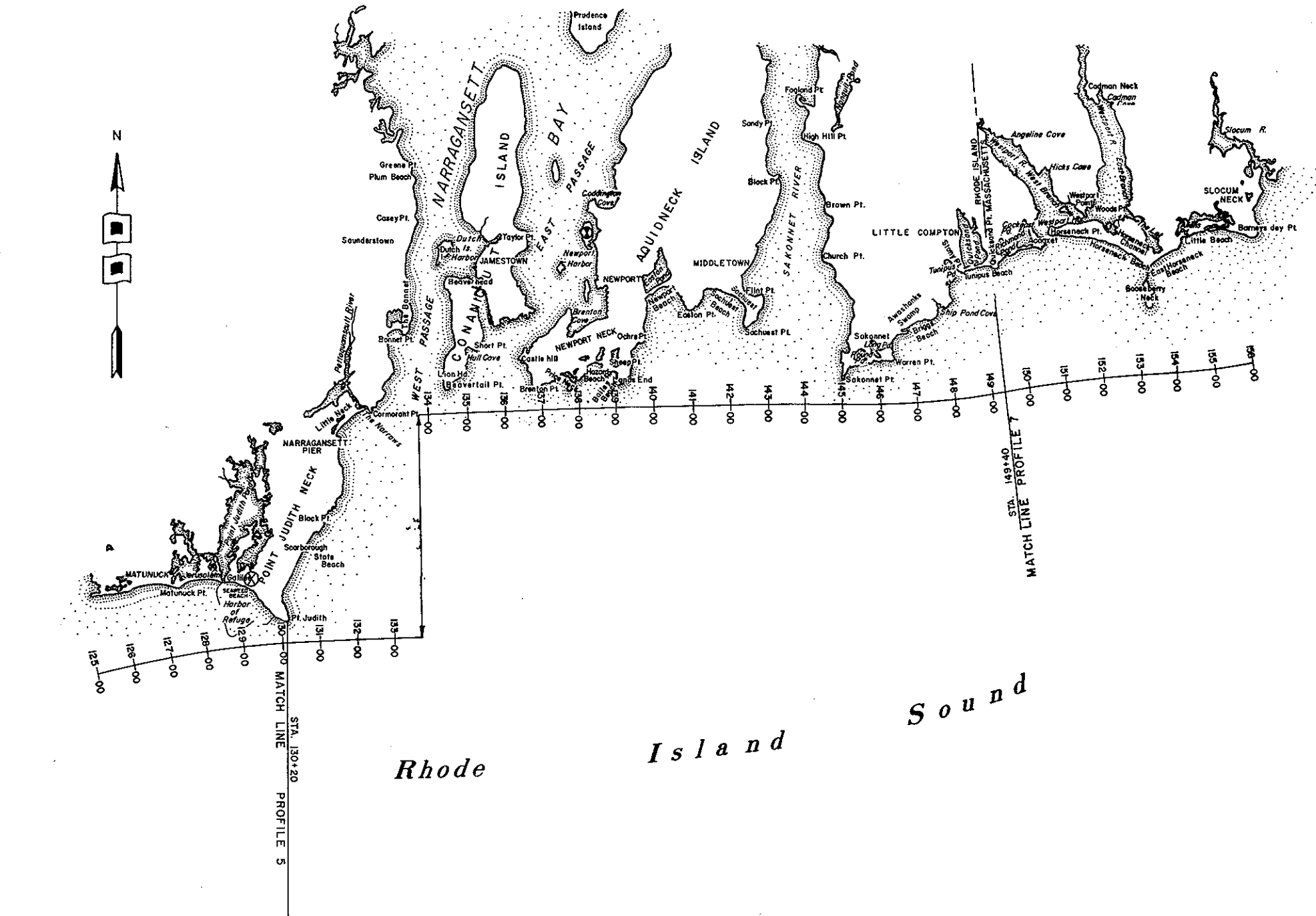
LEGEND:
 □ SEPTEMBER 21, 1938 HIGH WATER.
 ○ AUGUST 31, 1954 HIGH WATER.
 175 NUMBER IDENTIFIES HIGH WATER MARK.

NOTES:
 1. VARIES FROM YEAR TO YEAR. VALUE GIVEN HERE BASED ON 19-YEAR SERIES OF TIDE OBSERVATIONS ENDING IN 1978, BY THE NATIONAL OCEAN SURVEY (FORMERLY U.S.C. & G.S.).
 2. A FIXED REFERENCE DATUM WAS ADOPTED AS A STANDARD GEODETIC DATUM FOR ELEVATIONS IN THE UNITED STATES OF AMERICA. FORMERLY REFERRED TO AS MEAN SEA LEVEL (M.S.L.) DATUM, BUT NOT TO BE CONFUSED WITH LOCAL MEAN SEA LEVEL.
 3. SPH TIDE LEVEL COMPUTED USING THE STAND OF SEA LEVEL OF 1941.
 4. BASED ON ANNUAL SERIES DATA ADJUSTED TO PRESENT SEA LEVEL CONDITIONS.

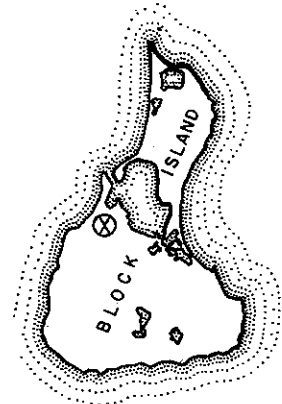
NEW ENGLAND COASTLINE
 TIDAL FLOOD SURVEY
TIDAL FLOOD PROFILE NO. 5
 WESTERLY, R. I. TO
 SOUTH KINGSTOWN, R. I.
 DEPARTMENT OF THE ARMY
 NEW ENGLAND DIVISION, CORPS OF ENGINEERS
 WALTHAM, MASS.
 SEPTEMBER 1968

R H O D E I S L A N D

M A S S A C H U S E T T S

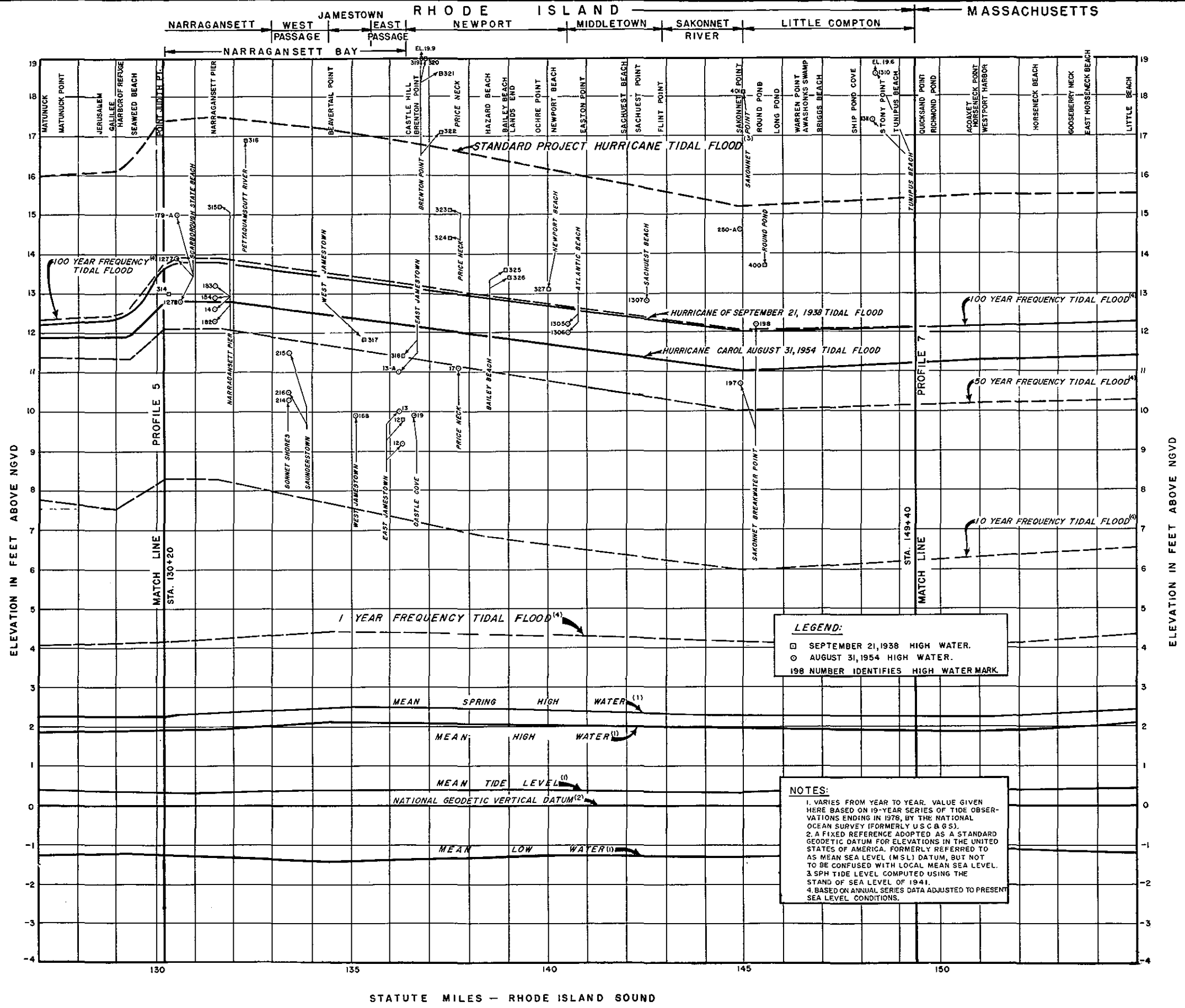


*Higher elevation
MHO
MTL*



LEGEND
 ⊗ NED Gage
 ⊙ National Ocean Survey Gage

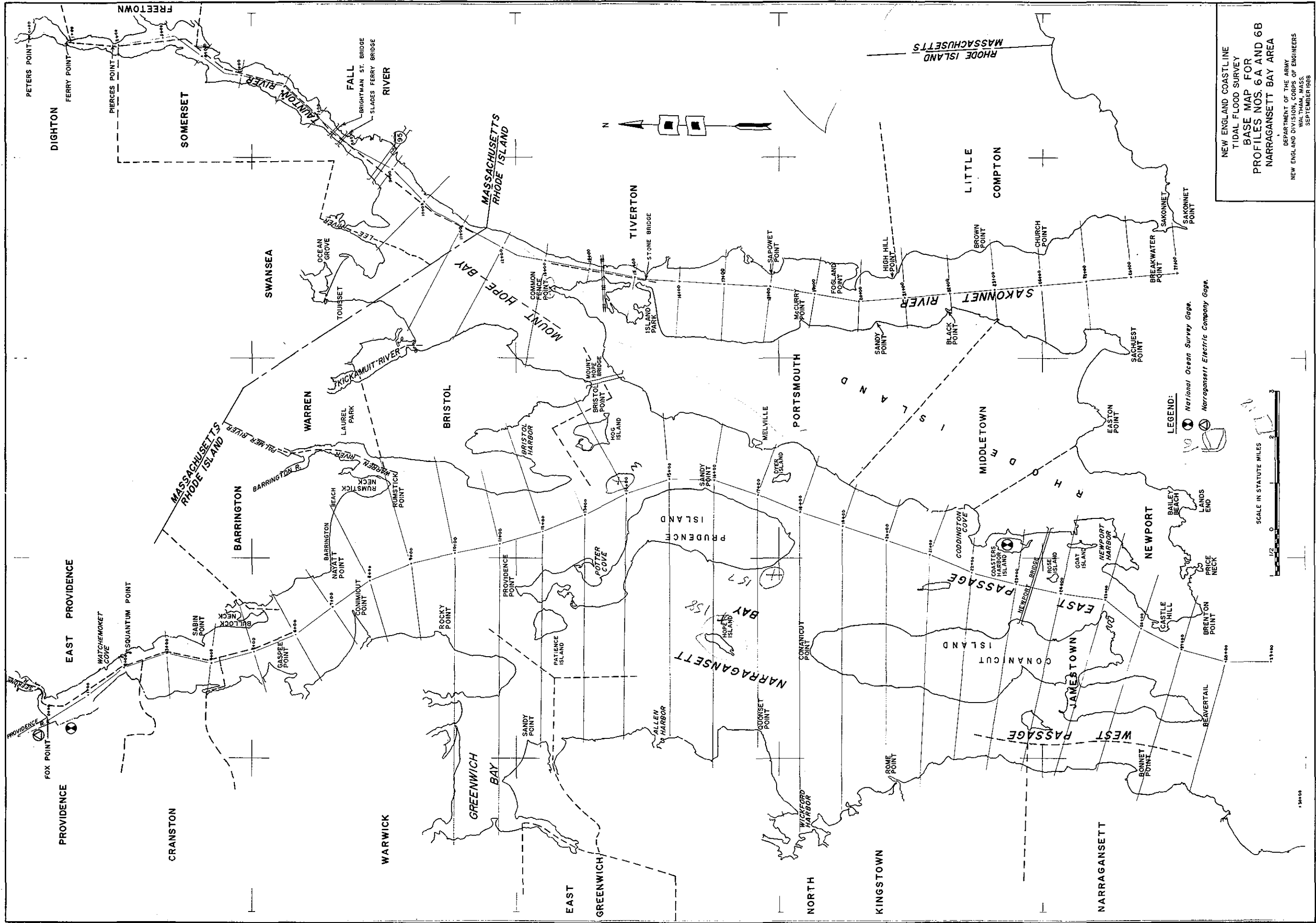
NEW ENGLAND COASTLINE
 TIDAL FLOOD SURVEY
BASE MAP FOR PROFILE NO. 6
 NARRAGANSETT, R. I., TO
 LITTLE COMPTON, R. I.
 DEPARTMENT OF THE ARMY
 NEW ENGLAND DIVISION, CORPS OF ENGINEERS
 WALTHAM, MASS.
 SEPTEMBER 1988



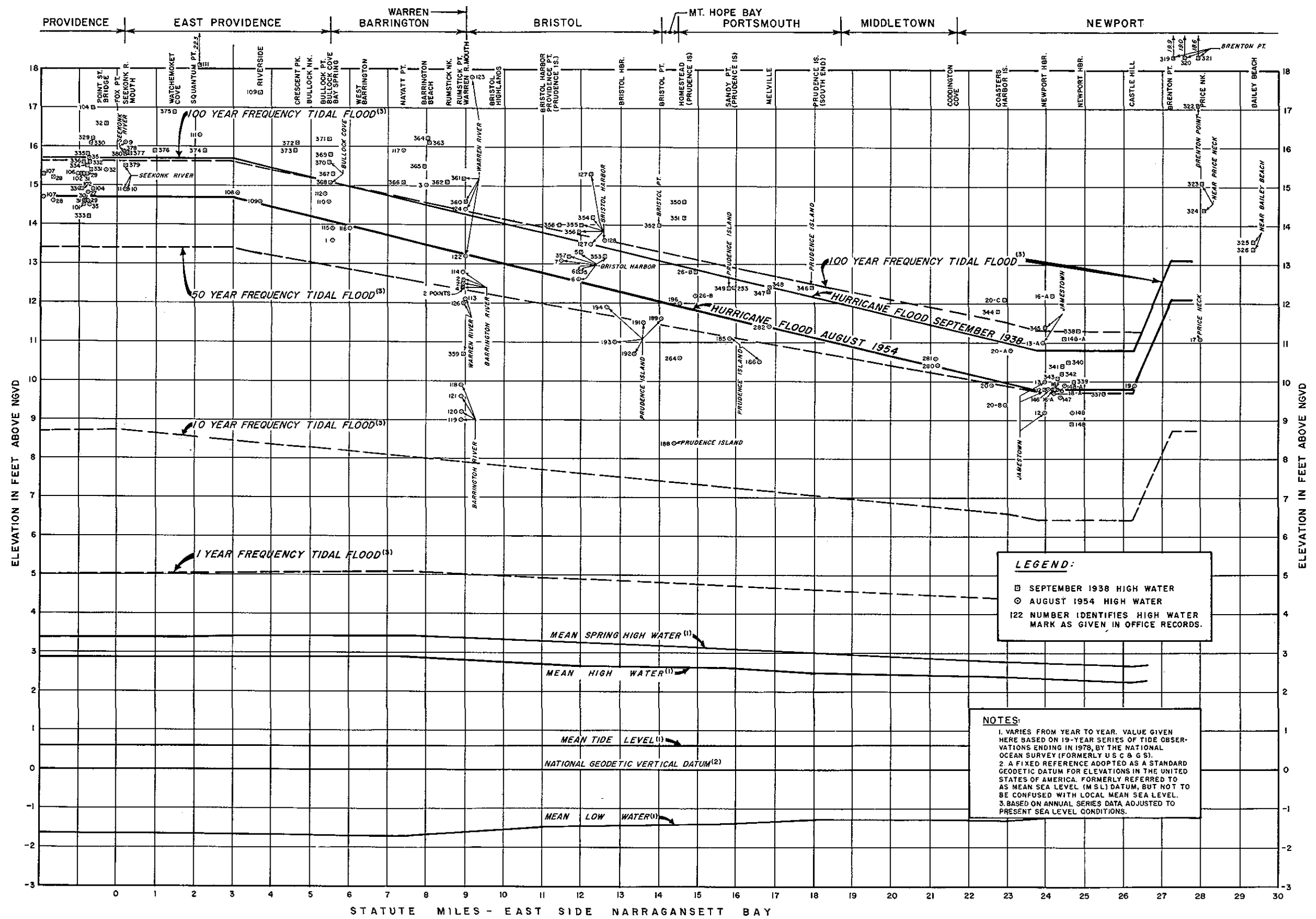
LEGEND:
 □ SEPTEMBER 21, 1938 HIGH WATER.
 ○ AUGUST 31, 1954 HIGH WATER.
 198 NUMBER IDENTIFIES HIGH WATER MARK.

NOTES:
 1. VARIES FROM YEAR TO YEAR. VALUE GIVEN HERE BASED ON 19-YEAR SERIES OF TIDE OBSERVATIONS ENDING IN 1978, BY THE NATIONAL OCEAN SURVEY (FORMERLY U.S.C.G.S.).
 2. A FIXED REFERENCE ADOPTED AS A STANDARD GEODETIC DATUM FOR ELEVATIONS IN THE UNITED STATES OF AMERICA. FORMERLY REFERRED TO AS MEAN SEA LEVEL (MSL) DATUM, BUT NOT TO BE CONFUSED WITH LOCAL MEAN SEA LEVEL.
 3. SPH TIDE LEVEL COMPUTED USING THE STAND OF SEA LEVEL OF 1941.
 4. BASED ON ANNUAL SERIES DATA ADJUSTED TO PRESENT SEA LEVEL CONDITIONS.

NEW ENGLAND COASTLINE
 TIDAL FLOOD SURVEY
TIDAL FLOOD PROFILE NO. 6
 NARRAGANSETT, R.I. TO
 LITTLE COMPTON, R.I.
 DEPARTMENT OF THE ARMY
 NEW ENGLAND DIVISION, CORPS OF ENGINEERS
 WALTHAM, MASS.
 SEPTEMBER 1988



NEW ENGLAND COASTLINE
 TIDAL FLOOD SURVEY
 BASE MAP FOR
 PROFILES NOS. 6A AND 6B
 NARRAGANSETT BAY AREA
 DEPARTMENT OF THE ARMY
 NEW ENGLAND DIVISION, CORPS OF ENGINEERS
 WALTHAM, MASS.
 SEPTEMBER 1958



LEGEND:

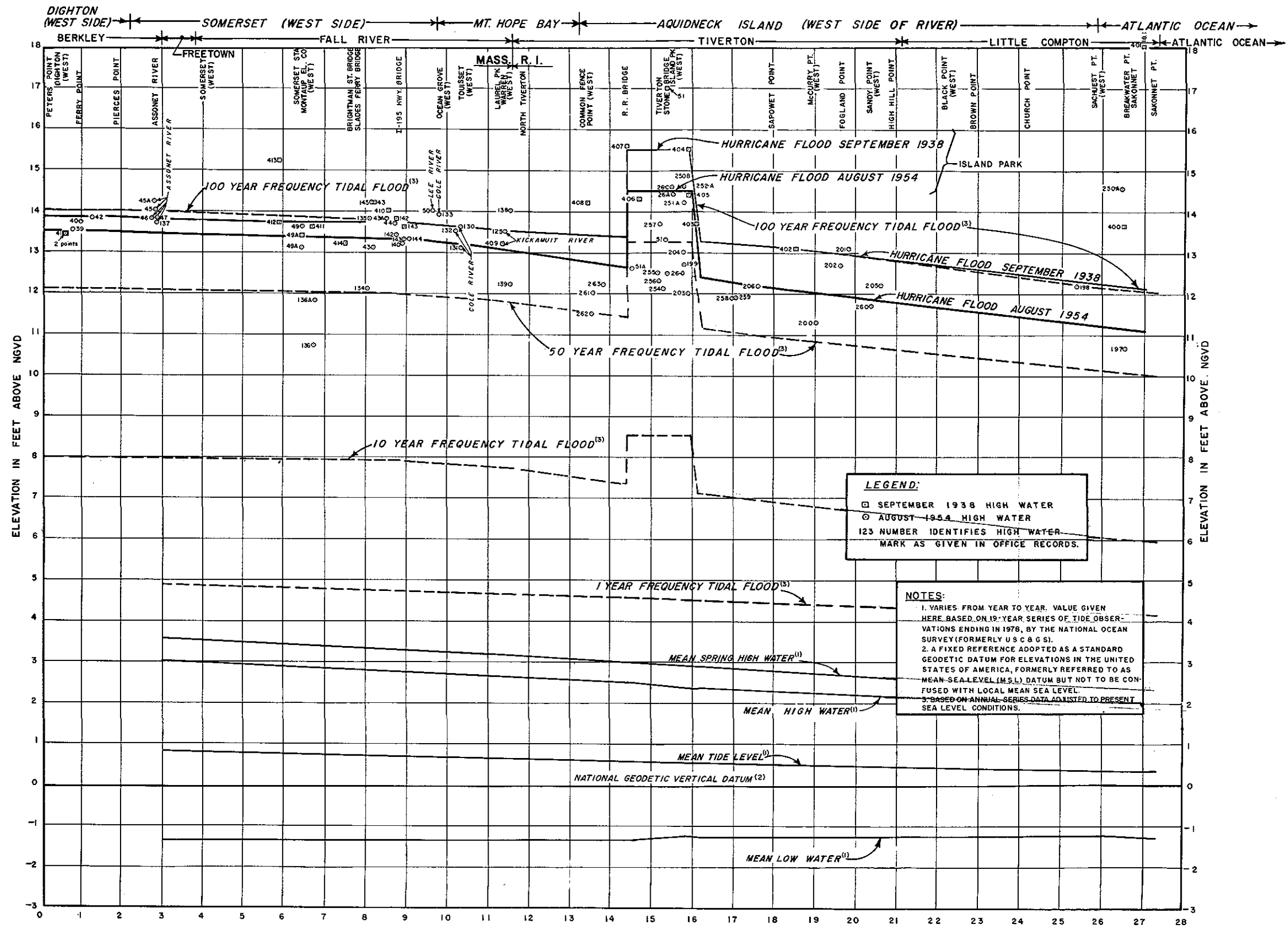
- SEPTEMBER 1938 HIGH WATER
- AUGUST 1954 HIGH WATER
- 122 NUMBER IDENTIFIES HIGH WATER MARK AS GIVEN IN OFFICE RECORDS.

NOTES:

1. VARIES FROM YEAR TO YEAR. VALUE GIVEN HERE BASED ON 19-YEAR SERIES OF TIDE OBSERVATIONS ENDING IN 1979, BY THE NATIONAL OCEAN SURVEY (FORMERLY U.S.C. & G.S.).
2. A FIXED REFERENCE ADOPTED AS A STANDARD GEODETIC DATUM FOR ELEVATIONS IN THE UNITED STATES OF AMERICA. FORMERLY REFERRED TO AS MEAN SEA LEVEL (M.S.L.) DATUM, BUT NOT TO BE CONFUSED WITH LOCAL MEAN SEA LEVEL.
3. BASED ON ANNUAL SERIES DATA ADJUSTED TO PRESENT SEA LEVEL CONDITIONS.

NEW ENGLAND COASTLINE
 TIDAL FLOOD SURVEY
TIDAL FLOOD PROFILE NO. 6A
 EAST SHORE OF NARRAGANSETT BAY

DEPARTMENT OF THE ARMY
 NEW ENGLAND DIVISION, CORPS OF ENGINEERS
 WALTHAM, MASS.
 SEPTEMBER 1988



LEGEND:
 □ SEPTEMBER 1938 HIGH WATER
 ○ AUGUST 1954 HIGH WATER
 123 NUMBER IDENTIFIES HIGH WATER MARK AS GIVEN IN OFFICE RECORDS.

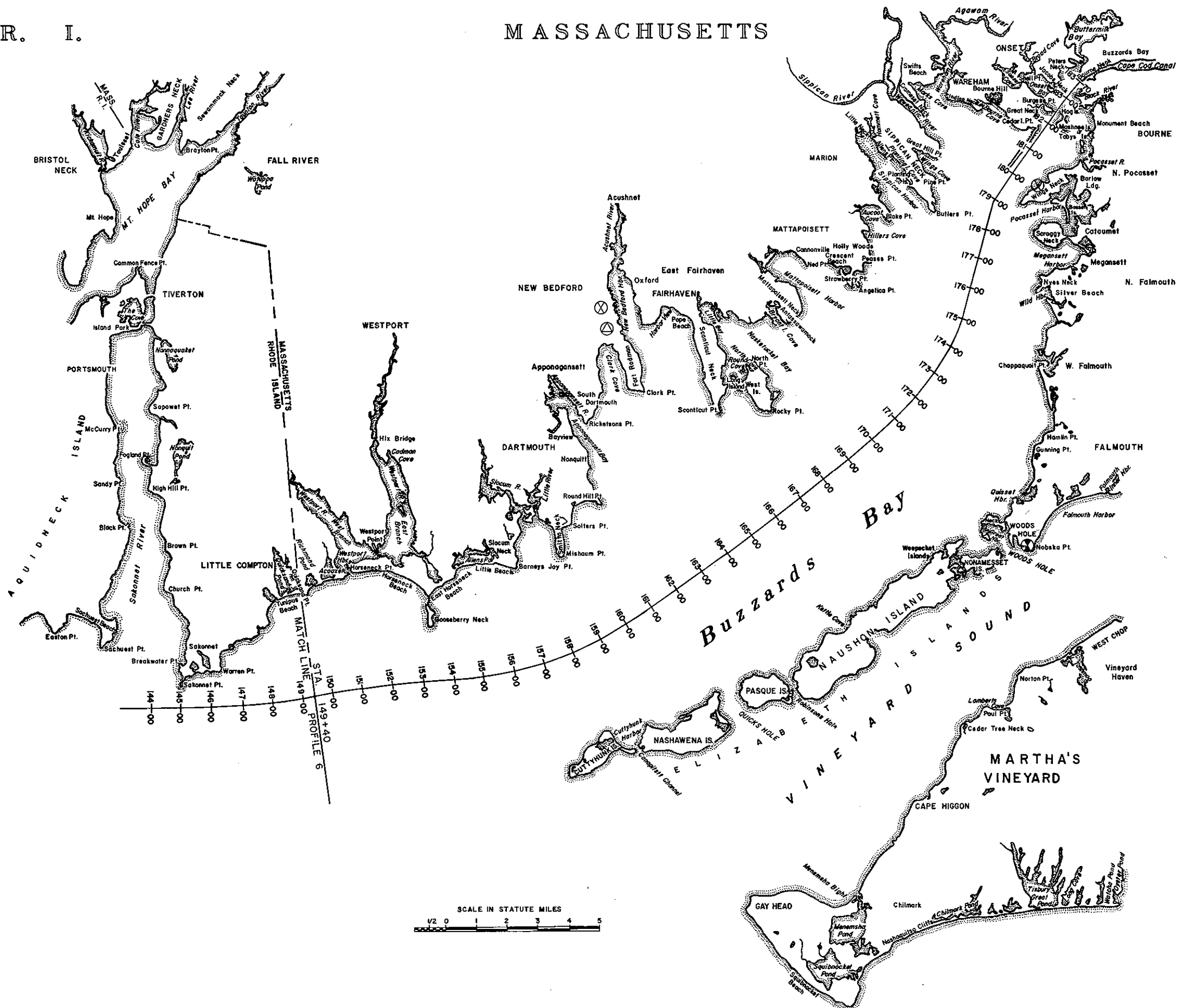
NOTES:
 1. VARIES FROM YEAR TO YEAR. VALUE GIVEN HERE BASED ON 19-YEAR SERIES OF TIDE OBSERVATIONS ENDING IN 1976, BY THE NATIONAL OCEAN SURVEY (FORMERLY U.S.C. & G.S.).
 2. A FIXED REFERENCE ADOPTED AS A STANDARD GEODETIC DATUM FOR ELEVATIONS IN THE UNITED STATES OF AMERICA, FORMERLY REFERRED TO AS MEAN SEA LEVEL (M.S.L.) DATUM BUT NOT TO BE CONFUSED WITH LOCAL MEAN SEA LEVEL.
 3. BASED ON ANNUAL SERIES DATA ADJUSTED TO PRESENT SEA LEVEL CONDITIONS.

STATUTE MILES - SAKONNET RIVER

NEW ENGLAND COASTLINE
 TIDAL FLOOD SURVEY
TIDAL FLOOD PROFILE NO. 6B
 SAKONNET RIVER, MOUNT HOPE BAY
 AND TAUNTON RIVER
 DEPARTMENT OF THE ARMY
 NEW ENGLAND DIVISION, CORPS OF ENGINEERS
 WALTHAM, MASS.
 SEPTEMBER 1968

R. I.

MASSACHUSETTS



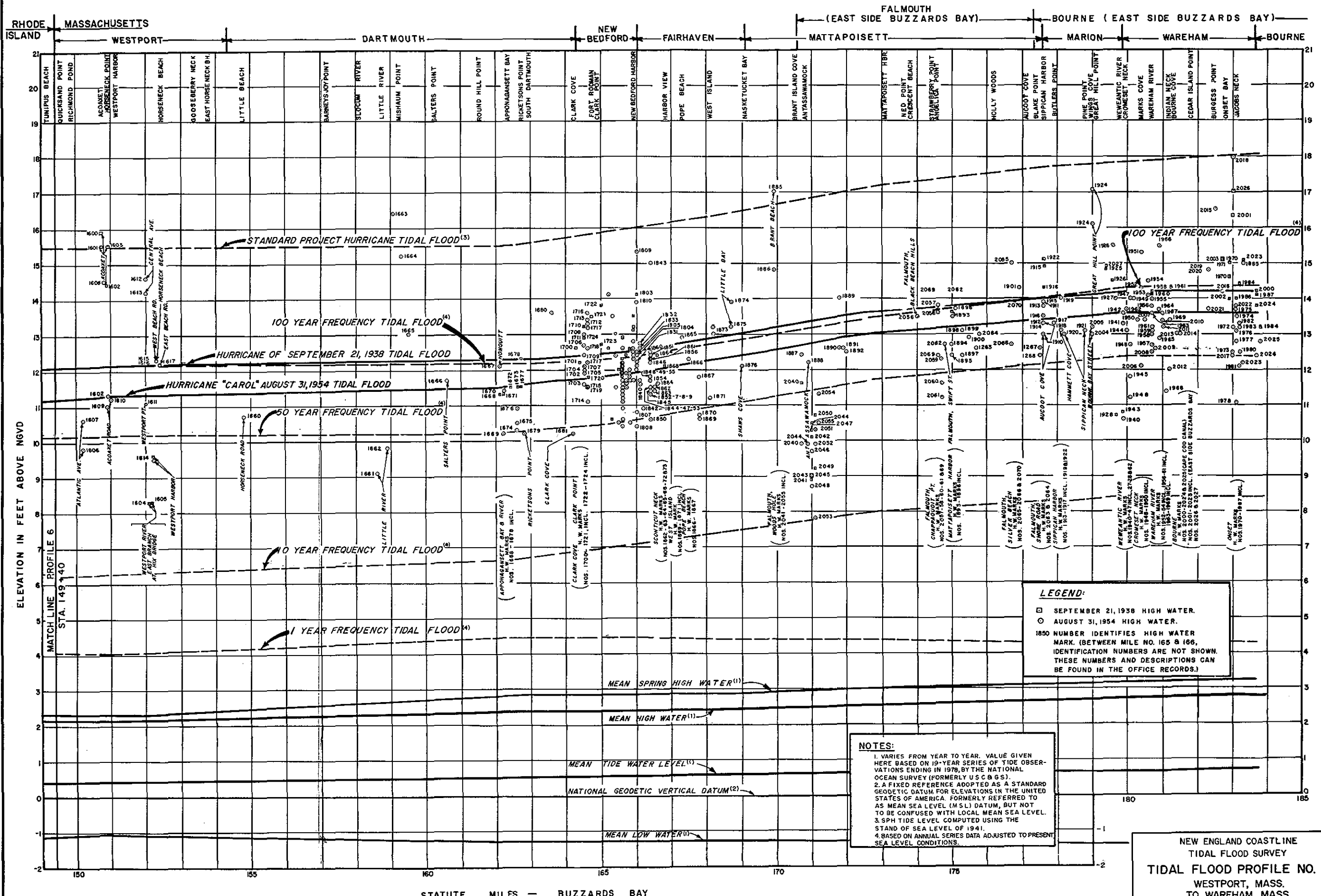
LEGEND:

- ⊗ N.E.D. Gage.
- ⊙ National Ocean Survey Gage.
- ⊕ City of New Bedford Gage.

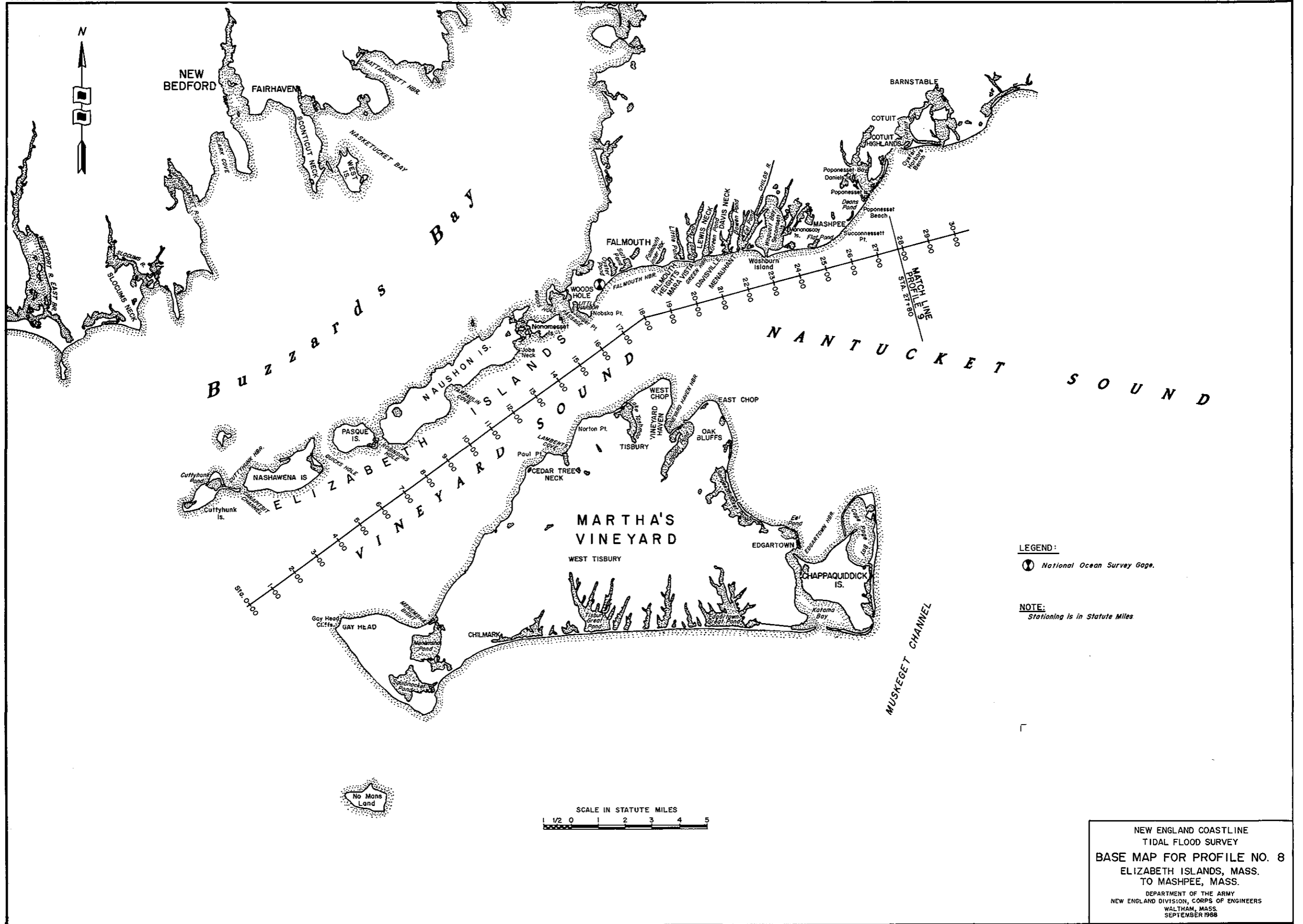
NOTE:
Stationing is in Statute Miles.



NEW ENGLAND COASTLINE
TIDAL FLOOD SURVEY
BASE MAP FOR PROFILE NO. 7
WESTPORT, MASS. TO
WAREHAM, MASS.
DEPARTMENT OF THE ARMY
NEW ENGLAND DIVISION, CORPS OF ENGINEERS
WALTHAM, MASS.
SEPTEMBER 1966



NEW ENGLAND COASTLINE
TIDAL FLOOD SURVEY
TIDAL FLOOD PROFILE NO. 7
WESTPORT, MASS.
TO WAREHAM, MASS.
DEPARTMENT OF THE ARMY
NEW ENGLAND DIVISION, CORPS OF ENGINEERS
WALTHAM, MASS.
SEPTEMBER 1968

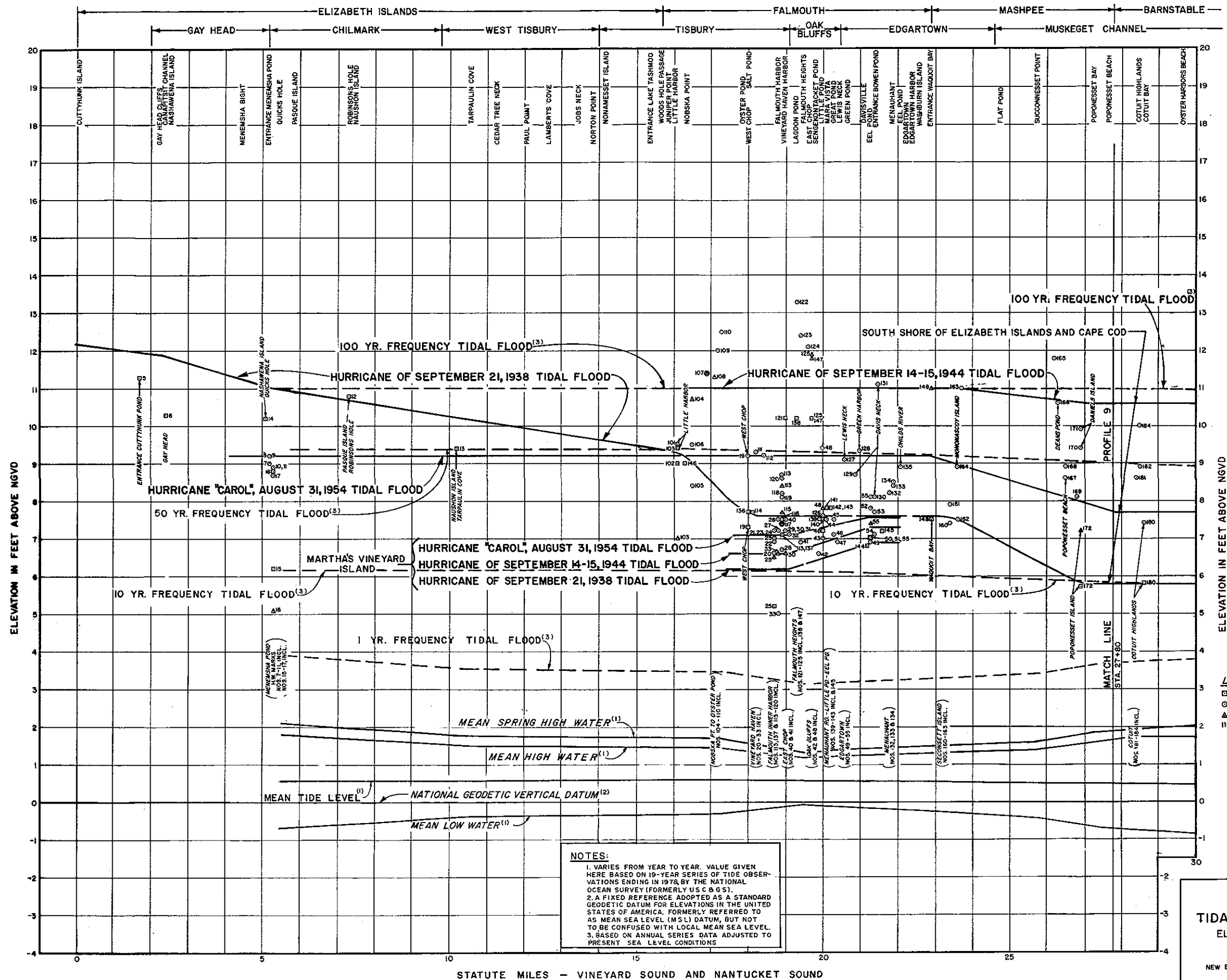


LEGEND:
 (X) National Ocean Survey Gage.

NOTE:
 Stationing is in Statute Miles

SCALE IN STATUTE MILES
 1 1/2 0 1 2 3 4 5

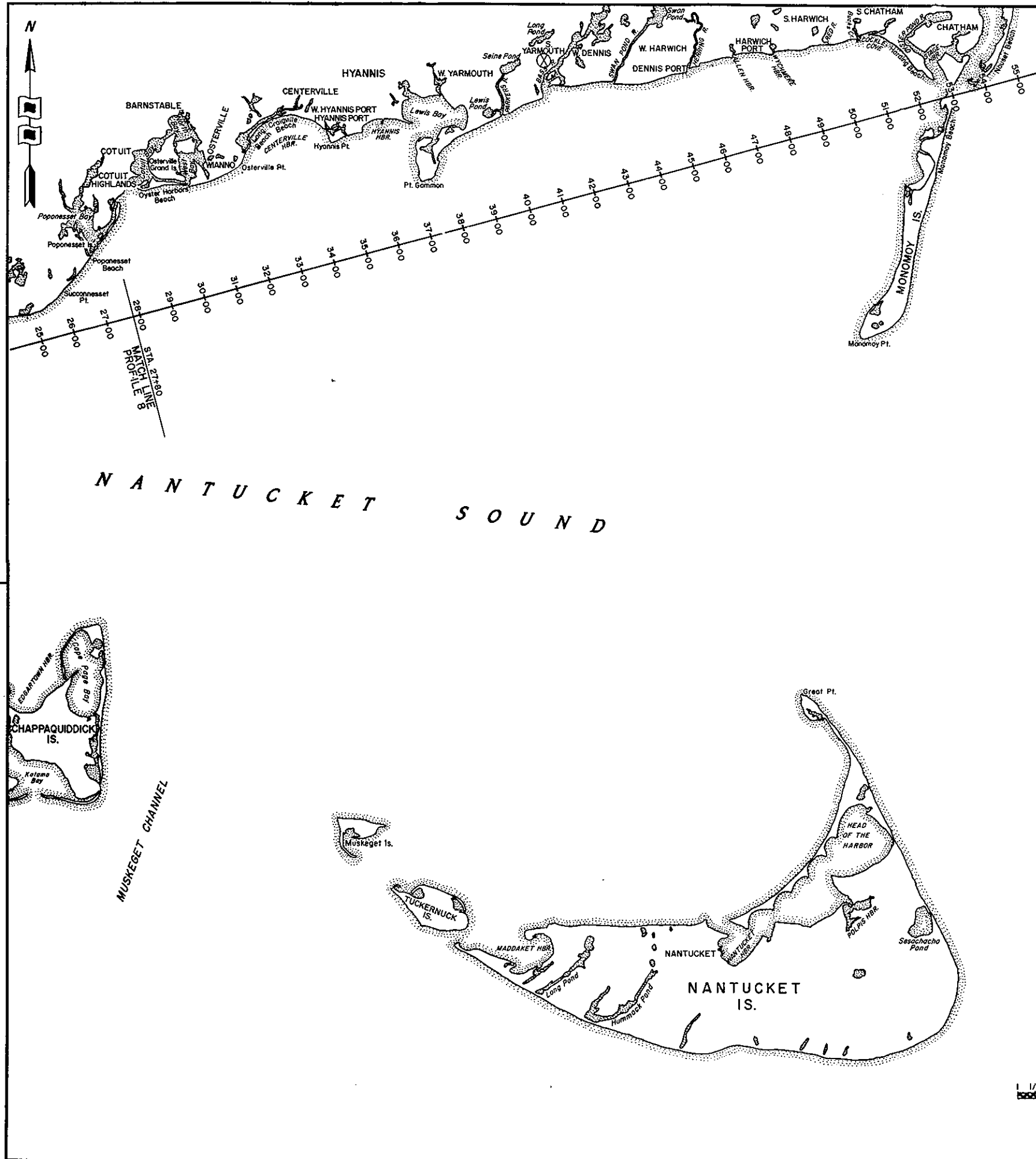
NEW ENGLAND COASTLINE
 TIDAL FLOOD SURVEY
 BASE MAP FOR PROFILE NO. 8
 ELIZABETH ISLANDS, MASS.
 TO MASHPEE, MASS.
 DEPARTMENT OF THE ARMY
 NEW ENGLAND DIVISION, CORPS OF ENGINEERS
 WALTHAM, MASS.
 SEPTEMBER 1968



NOTES:
 1. VARIES FROM YEAR TO YEAR. VALUE GIVEN HERE BASED ON 19-YEAR SERIES OF TIDE OBSERVATIONS ENDING IN 1978, BY THE NATIONAL OCEAN SURVEY (FORMERLY U.S.C. & G.S.).
 2. A FIXED REFERENCE ADOPTED AS A STANDARD GEODETIC DATUM FOR ELEVATIONS IN THE UNITED STATES OF AMERICA. FORMERLY REFERRED TO AS MEAN SEA LEVEL (M.S.L.) DATUM, BUT NOT TO BE CONFUSED WITH LOCAL MEAN SEA LEVEL.
 3. BASED ON ANNUAL SERIES DATA ADJUSTED TO PRESENT SEA LEVEL CONDITIONS.

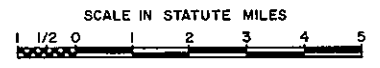
LEGEND
 □ SEPTEMBER 21, 1938 HIGH WATER.
 ○ AUGUST 31, 1954 HIGH WATER.
 △ SEPTEMBER 14-15, 1944 HIGH WATER.
 110 NUMBER IDENTIFIES HIGH WATER MARK.

NEW ENGLAND COASTLINE
 TIDAL FLOOD SURVEY
TIDAL FLOOD PROFILE NO. 8
 ELIZABETH ISLANDS, MASS.
 TO MASHPEE, MASS.
 DEPARTMENT OF THE ARMY
 NEW ENGLAND DIVISION, CORPS OF ENGINEERS
 WALTHAM, MASS.
 SEPTEMBER 1960

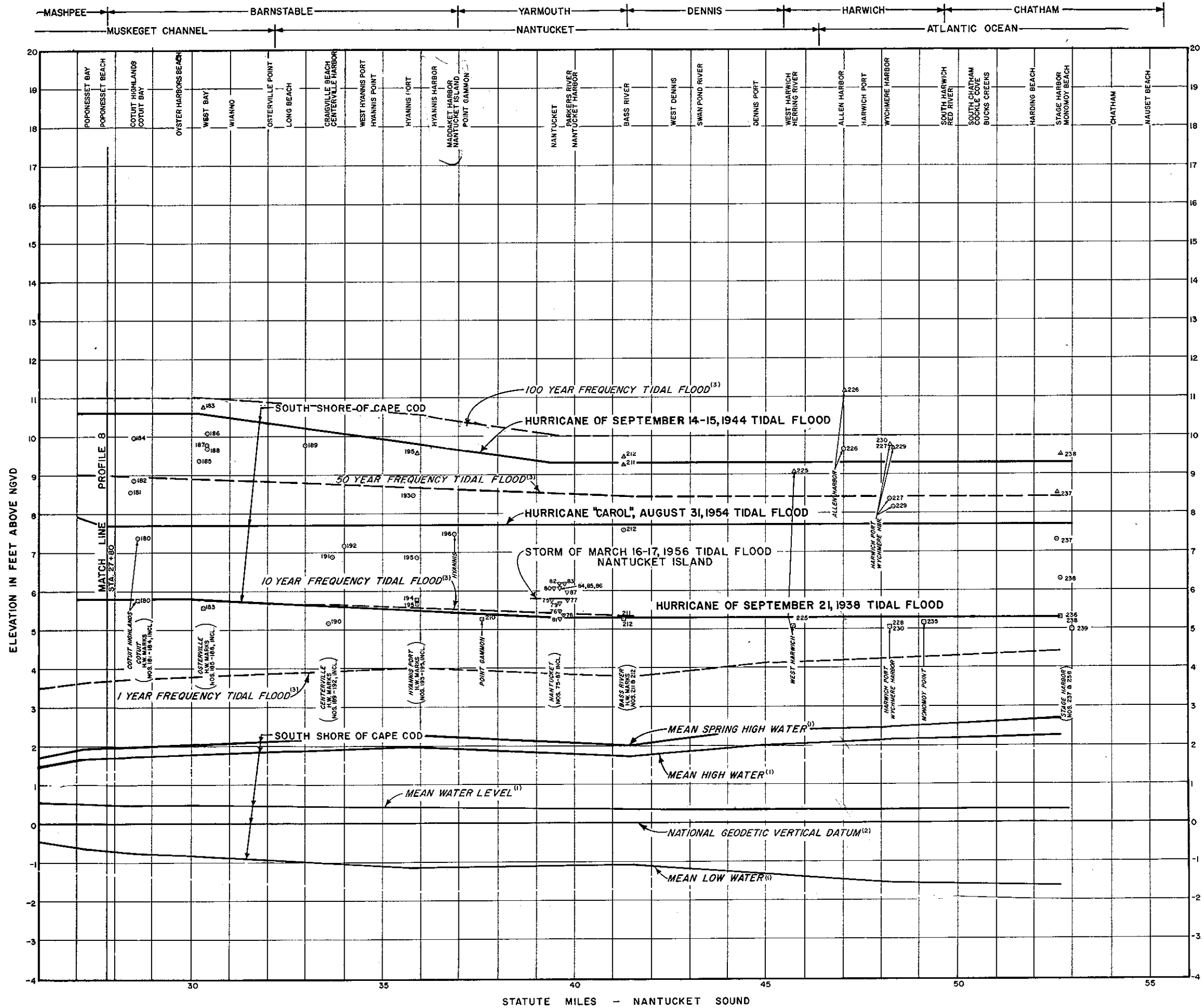


LEGEND:
 ⊗ N.E.D. Gage.

NOTE:
 Stationing is in Statute Miles.



NEW ENGLAND COASTLINE
 TIDAL FLOOD SURVEY
BASE MAP FOR PROFILE NO. 9
 BARNSTABLE, MASS.
 TO CHATHAM, MASS.
 DEPARTMENT OF THE ARMY
 NEW ENGLAND DIVISION, CORPS OF ENGINEERS
 WALTHAM, MASS.
 SEPTEMBER 1968

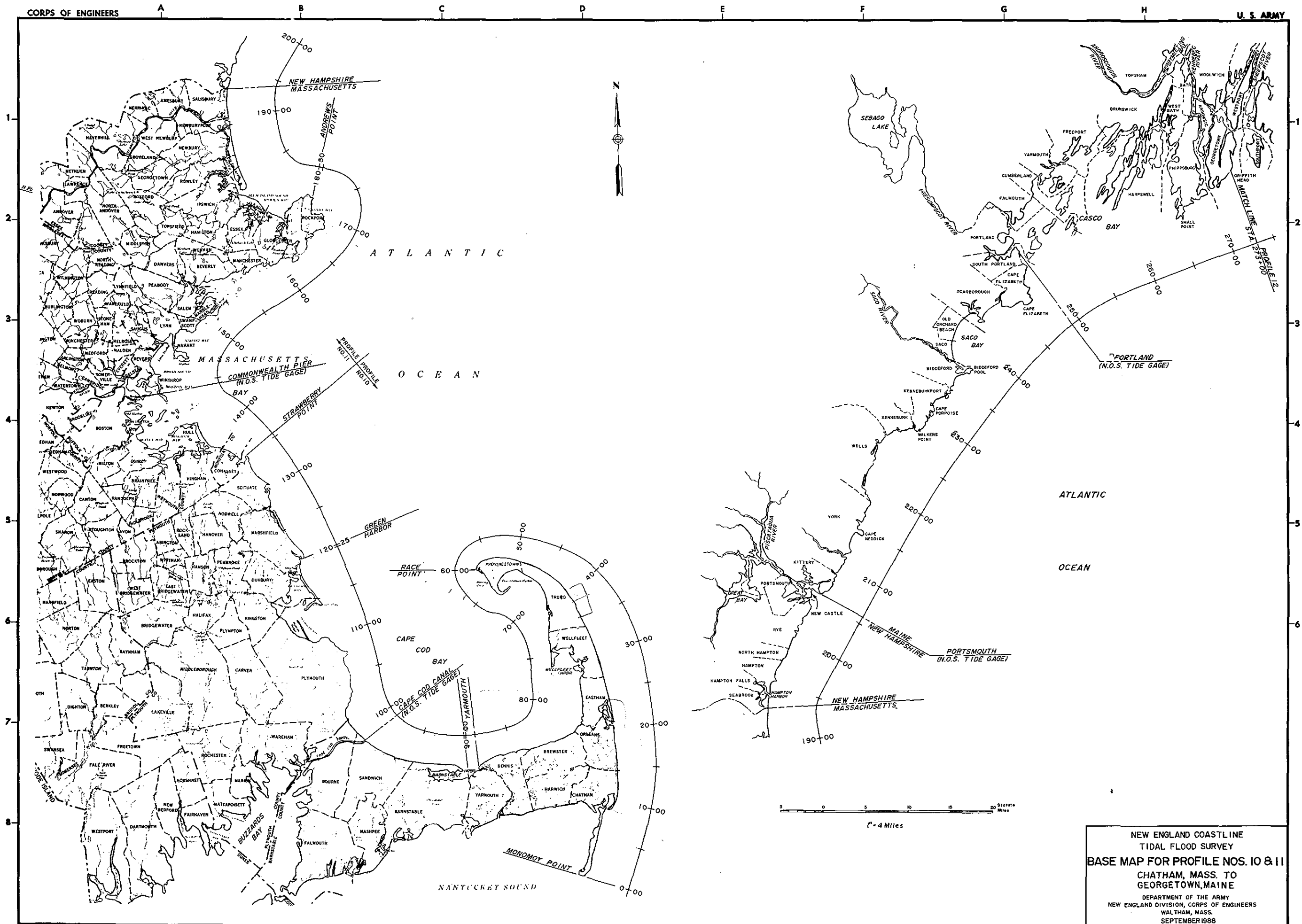


ELEVATION IN FEET ABOVE NGVD

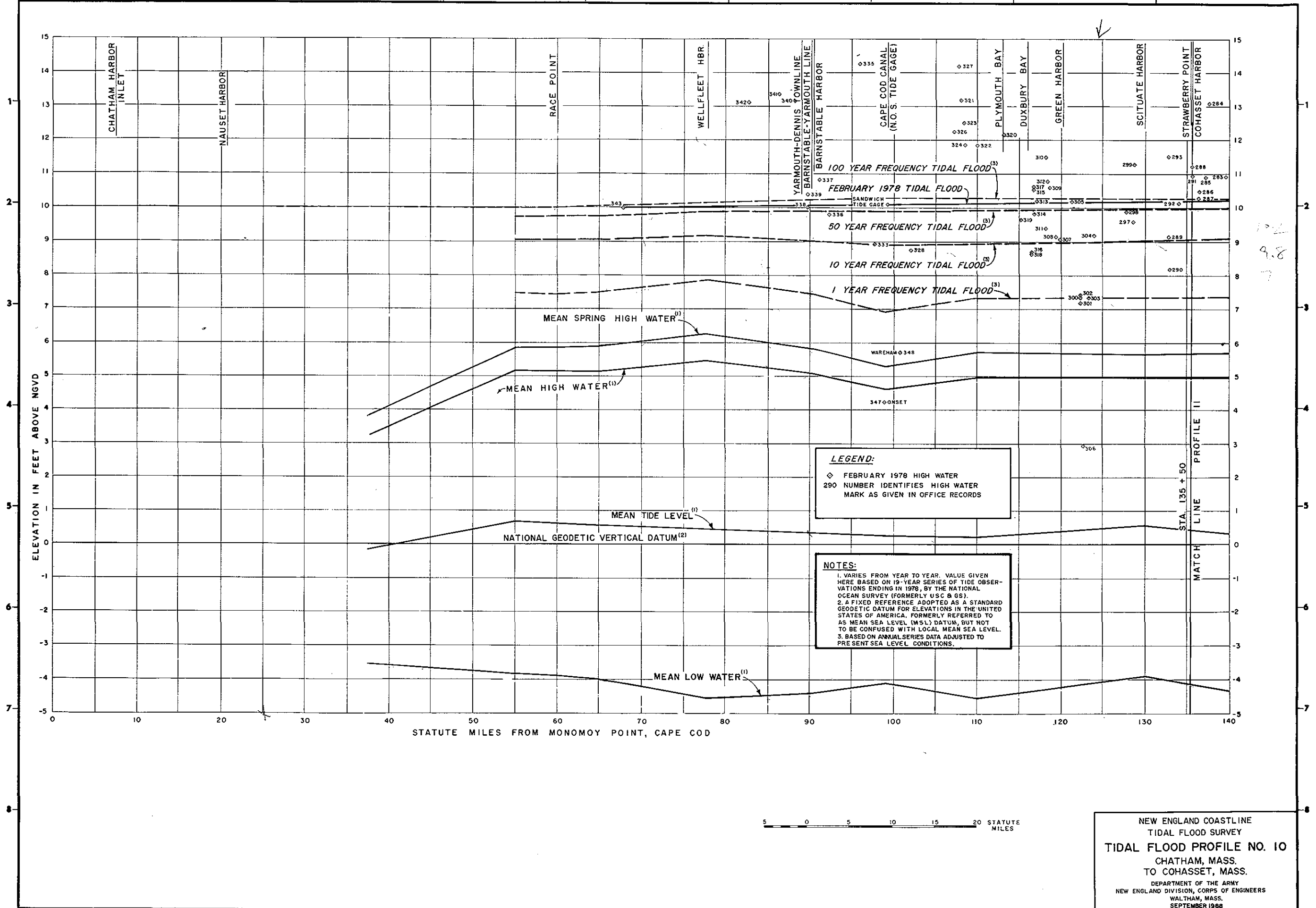
NOTES:
 1. VARIES FROM YEAR TO YEAR. VALUE GIVEN HERE BASED ON 19-YEAR SERIES OF TIDE OBSERVATIONS ENDING IN 1976, BY THE NATIONAL OCEAN SURVEY (FORMERLY U.S.C.G.S.).
 2. A FIXED REFERENCE ADOPTED AS A STANDARD GEODETIC DATUM FOR ELEVATIONS IN THE UNITED STATES OF AMERICA. FORMERLY REFERRED TO AS MEAN SEA LEVEL (MSL) DATUM, BUT NOT TO BE CONFUSED WITH LOCAL MEAN SEA LEVEL.
 3. BASED ON ANNUAL SERIES DATA ADJUSTED TO PRESENT SEA LEVEL CONDITIONS.

LEGEND
 □ SEPTEMBER 21, 1938 HIGH WATER.
 ○ AUGUST 31, 1954 HIGH WATER.
 △ SEPTEMBER 14-15, 1944 HIGH WATER.
 ▽ MARCH 16-17, 1956 HIGH WATER.
 190 NUMBER IDENTIFIES HIGH WATER MARK.

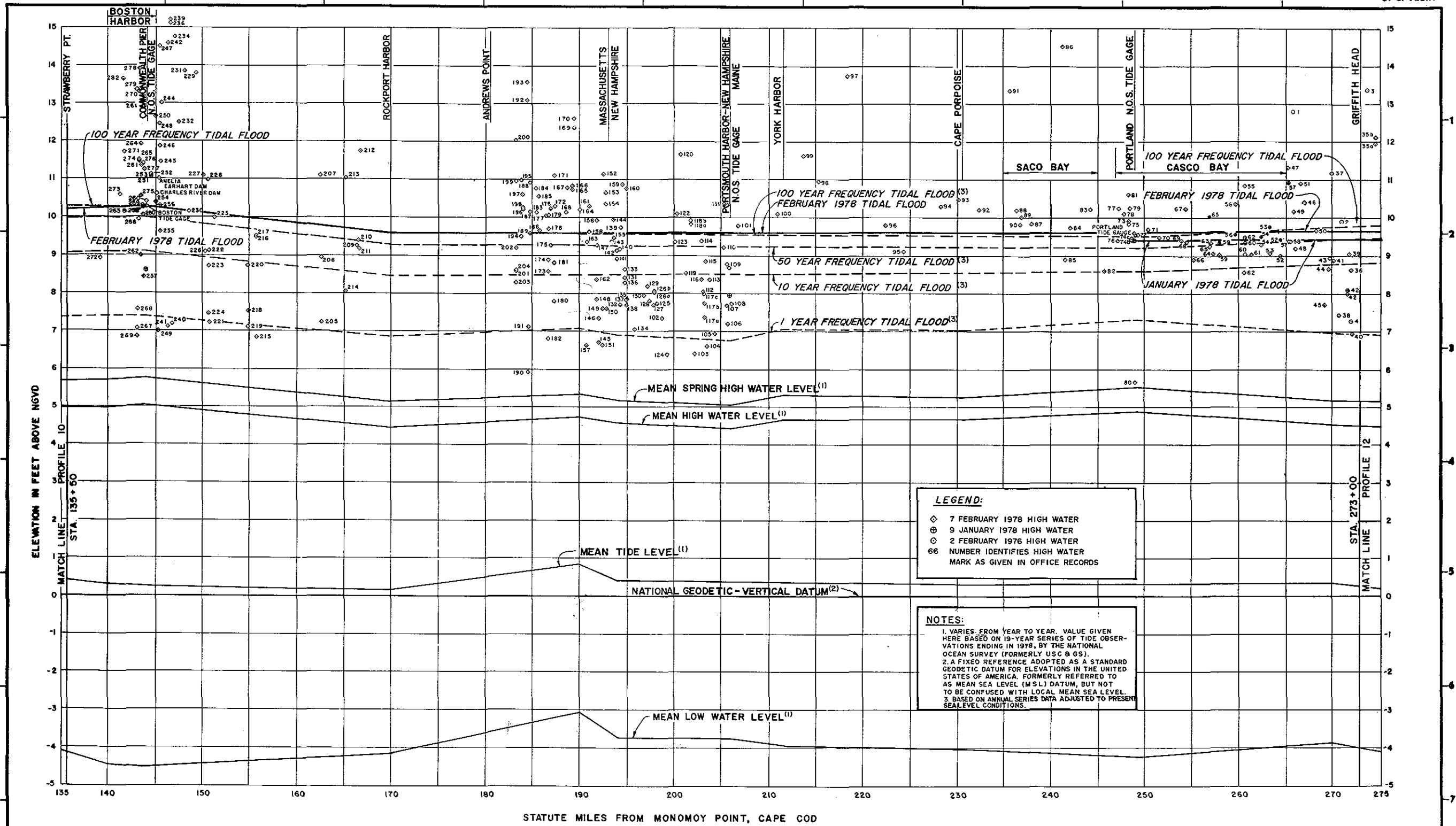
NEW ENGLAND COASTLINE
 TIDAL FLOOD SURVEY
TIDAL FLOOD PROFILE NO. 9
 BARNSTABLE, MASS.
 TO CHATHAM, MASS.
 DEPARTMENT OF THE ARMY
 NEW ENGLAND DIVISION, CORPS OF ENGINEERS
 WALTHAM, MASS.
 SEPTEMBER 1958



NEW ENGLAND COASTLINE
 TIDAL FLOOD SURVEY
 BASE MAP FOR PROFILE NOS. 10 & 11
 CHATHAM, MASS. TO
 GEORGETOWN, MAINE
 DEPARTMENT OF THE ARMY
 NEW ENGLAND DIVISION, CORPS OF ENGINEERS
 WALTHAM, MASS.
 SEPTEMBER 1968



NEW ENGLAND COASTLINE
 TIDAL FLOOD SURVEY
 TIDAL FLOOD PROFILE NO. 10
 CHATHAM, MASS.
 TO COHASSET, MASS.
 DEPARTMENT OF THE ARMY
 NEW ENGLAND DIVISION, CORPS OF ENGINEERS
 WALTHAM, MASS.
 SEPTEMBER 1988



LEGEND:

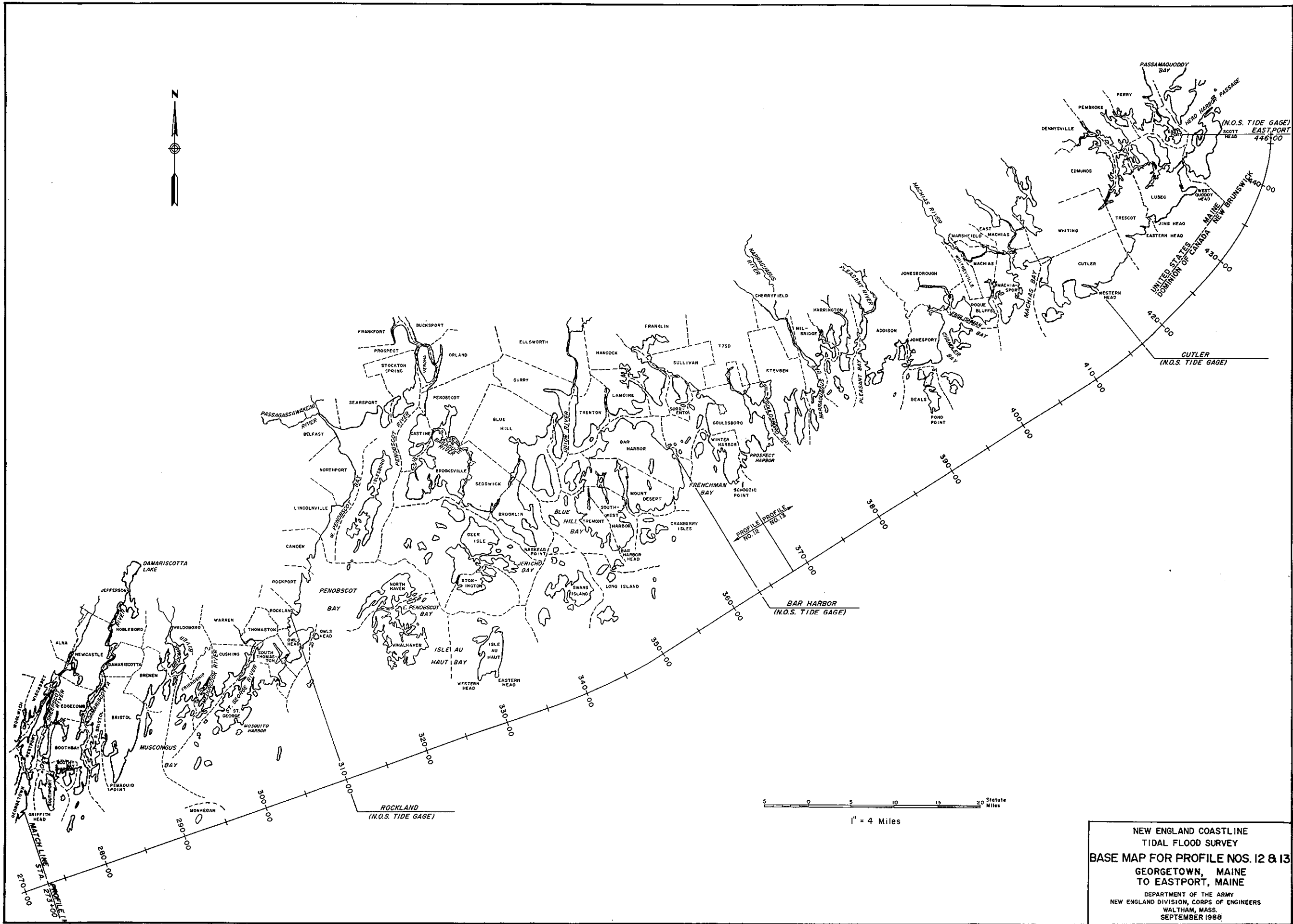
- ◊ 7 FEBRUARY 1978 HIGH WATER
- ⊕ 9 JANUARY 1978 HIGH WATER
- ⊙ 2 FEBRUARY 1976 HIGH WATER
- 66 NUMBER IDENTIFIES HIGH WATER MARK AS GIVEN IN OFFICE RECORDS

NOTES:


1. VARIES FROM YEAR TO YEAR. VALUE GIVEN HERE BASED ON 19-YEAR SERIES OF TIDE OBSERVATIONS ENDING IN 1978, BY THE NATIONAL OCEAN SURVEY (FORMERLY USC & GS).
2. A FIXED REFERENCE ADOPTED AS A STANDARD GEODETIC DATUM FOR ELEVATIONS IN THE UNITED STATES OF AMERICA. FORMERLY REFERRED TO AS MEAN SEA LEVEL (MSL) DATUM, BUT NOT TO BE CONFUSED WITH LOCAL MEAN SEA LEVEL.
3. BASED ON ANNUAL SERIES DATA ADJUSTED TO PRESENT SEALEVEL CONDITIONS.



NEW ENGLAND COASTLINE
 TIDAL FLOOD SURVEY
TIDAL FLOOD PROFILE NO. 11
 COHASSET, MASS. TO
 GEORGETOWN, MAINE
 DEPARTMENT OF THE ARMY
 NEW ENGLAND DIVISION, CORPS OF ENGINEERS
 WALTHAM, MASS.
 SEPTEMBER 1988



NEW ENGLAND COASTLINE
 TIDAL FLOOD SURVEY
 BASE MAP FOR PROFILE NOS. 12 & 13
 GEORGETOWN, MAINE
 TO EASTPORT, MAINE
 DEPARTMENT OF THE ARMY
 NEW ENGLAND DIVISION, CORPS OF ENGINEERS
 WALTHAM, MASS.
 SEPTEMBER 1968

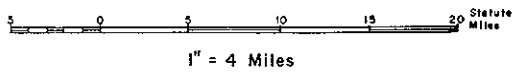


LEGEND:


- ◇ 7 FEBRUARY 1978 HIGH WATER
- ⊕ 9 JANUARY 1978 HIGH WATER
- 2 FEBRUARY 1976 HIGH WATER
- 66 NUMBER IDENTIFIES HIGH WATER MARK AS GIVEN IN OFFICE RECORDS

NOTES:

1. VARIES FROM YEAR TO YEAR. VALUE GIVEN HERE BASED ON 19-YEAR SERIES OF TIDE OBSERVATIONS ENDING IN 1978, BY THE NATIONAL OCEAN SURVEY (FORMERLY U.S.C. & G.S.).
2. A FIXED REFERENCE ADOPTED AS A STANDARD GEODETIC DATUM FOR ELEVATIONS IN THE UNITED STATES OF AMERICA. FORMERLY REFERRED TO AS MEAN SEA LEVEL (M.S.L.) DATUM, BUT NOT TO BE CONFUSED WITH LOCAL MEAN SEA LEVEL.
3. BASED ON ANNUAL SERIES DATA ADJUSTED TO PRESENT SEA LEVEL CONDITIONS.



NEW ENGLAND COASTLINE
 TIDAL FLOOD SURVEY
TIDAL FLOOD PROFILE NO. 12
 GEORGETOWN, MAINE TO
 WINTER HARBOR, MAINE
 DEPARTMENT OF THE ARMY
 NEW ENGLAND DIVISION, CORPS OF ENGINEERS
 WALTHAM, MASS.
 SEPTEMBER 1988

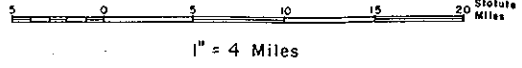


LEGEND:

- ◇ 7 FEBRUARY 1978 HIGH WATER
- ⊕ 9 JANUARY 1978 HIGH WATER
- 2 FEBRUARY 1976 HIGH WATER
- 55 NUMBER IDENTIFIES HIGH WATER MARK AS GIVEN IN OFFICE RECORDS

NOTES:

1. VARIES FROM YEAR TO YEAR. VALUE GIVEN HERE BASED ON 19-YEAR SERIES OF TIDE OBSERVATIONS ENDING IN 1978, BY THE NATIONAL OCEAN SURVEY (FORMERLY U.S.C.G.S.).
2. A FIXED REFERENCE ADOPTED AS A STANDARD GEODETIC DATUM FOR ELEVATIONS IN THE UNITED STATES OF AMERICA. FORMERLY REFERRED TO AS MEAN SEA LEVEL (M.S.L.) DATUM, BUT NOT TO BE CONFUSED WITH LOCAL MEAN SEA LEVEL.
3. BASED ON ANNUAL SERIES DATA ADJUSTED TO PRESENT SEA LEVEL CONDITIONS.



NEW ENGLAND COASTLINE
TIDAL FLOOD SURVEY
TIDAL FLOOD PROFILE NO. 13
WINTER HARBOR, MAINE
TO EASTPORT, MAINE
DEPARTMENT OF THE ARMY
NEW ENGLAND DIVISION, CORPS OF ENGINEERS
WALTHAM, MASS.
SEPTEMBER 1988