

Welcome to the Community Connectivity Program Application



Please fill in the following information to provide the Audit team leaders with a comprehensive description of the area contained in this application.

1. Applicant contact information

Name	<input type="text"/>
Title	<input type="text"/>
Email Address	<input type="text"/>
Telephone Number	<input type="text"/>

2. Location information

Address	<input type="text"/>
Description	<input type="text"/>
City / Town	<input type="text"/>

3. Roadway type
(Please select all that apply)

State road

Local road

Private Road

Other (please specify)

4. Zoning
(Please select all that apply)

Industrial

Residential

Commercial

Mixed Use

Retail

N/A (not applicable)

Other (please specify)

5. Approximate mile radius around the location

Other (Please Specify)

6. Community Sites
(Please select all that apply)

Community Centers

Business Districts

Restaurant/Bar Districts

Churches

Housing Complexes

Proximity to Schools

Tourist Locations (examples – Casino, Malls, Parks, Aquarium, etc...)

N/A (not applicable)

Other (please specify)

7. Employment Facilities
(Retail, Industrial, etc...)

Yes

No

If Yes please describe (please specify)

8. Educational facilities

(Please select all that apply)

Public, Parochial, Private Schools (more than 1 school within a ½ mile)

University / Community Colleges

N/A (not applicable)

Other (please specify)

9. Transit facilities

(Please select all that apply)

Bus

Rail

Ferry

Airport

Park and Ride Lot

N/A (not applicable)

Other (please specify)

10. Safety Concerns
(Please select all that apply)

Traffic (volumes & speed)

Collisions

Sidewalks

Traffic Signals

Traffic Signs

Parking Restrictions / Additions

Drainage

ADA Accommodations

Agricultural & Live Stock crossing


Maintenance issues (cutting grass, leaves, snow removal)

N/A (not applicable)

Other (please specify)


11. Are there any past, current or future transportation/economic development projects near this location (i.e. Federal, State or local projects)?

If Yes please describe and list all projects.

A large, empty rectangular box with a thin black border, intended for the user to describe and list any past, current, or future transportation or economic development projects near the location. The box is currently blank.

12. Environmental Concerns:

If Yes please describe and list.


A large, empty rectangular box with a thin black border, intended for the user to describe and list any environmental concerns. The box occupies most of the page's vertical space below the instruction.

13. Please explain why this location should be considered for an RSA

A large, empty rectangular box with a thin black border, intended for the user to provide an explanation for why a location should be considered for an RSA. The box occupies most of the page's vertical space below the question.

14. Are there plans to expand the area?

(Transportation Oriented Development, Economic Development, housing, etc...)



15. Any other pertinent information that is unique to this location?

A large, empty rectangular box with a thin black border, intended for the user to provide any other pertinent information unique to the location.

Thank you for completing the Community Connectivity application.

Please click on the "submit button" below and include the following attachments

- 1 Location map (google, GIS) **(Required)**
- 2 Collision data (If available)
- 3 Traffic data (ADT or VMT) (If available)
- 4 Pedestrian/bicycle data (If available)