

STATE OF CONNECTICUT  
CONNECTICUT SITING COUNCIL

IN RE:

APPLICATION OF MCM HOLDINGS, LLC  
AND CELLCO PARTNERSHIP d/b/a  
VERIZON WIRELESS FOR A CERTIFICATE  
OF ENVIRONMENTAL COMPATIBILITY  
AND PUBLIC NEED FOR THE  
CONSTRUCTION, MAINTENANCE, AND  
OPERATION OF A TELECOMMUNICATIONS  
FACILITY AT ONE OF THE TWO  
CANDIDATE SITES WITHIN THE  
TOWN OF WESTBROOK, CONNECTICUT

DOCKET NO. 485

May 22, 2019

**APPLICANTS' SUBMISSION OF SUPPLEMENTAL INFORMATION**

MCM Holdings, LLC and Cellco Partnership d/b/a Verizon Wireless (together the "Applicants") submit this supplemental information in furtherance of the Applicants' Application for a Certificate of Environmental Compatibility and Public Need Docket Number 485. Please find attached:

1. Letter of Support and Need from New Cingular Wireless PCS LLC ("AT&T") to the Connecticut Siting Council with coverage plots showing AT&T's proposed level of service without and with the proposed permanent facility.
2. Letter of Support and Need from T-Mobile to the Connecticut Siting Council with a coverage plot showing T-Mobile's anticipated coverage from the proposed permanent facility.

**CERTIFICATE OF SERVICE**

I hereby certify that on the 22<sup>nd</sup> day of May 2019, an original and fifteen (15) copies of the foregoing was sent electronically and delivered to the Connecticut Siting Council.

Dated: May 22, 2019



Christopher B. Fisher

cc: Parties and Intervenors



AT&T Mobility  
550 Cochituate Road  
Suite 13 & 14  
Framingham, MA 01701

Melanie Bachman, Executive Director  
Connecticut Siting Council  
10 Franklin Square  
New Britain, CT 06051

Re: Docket 485 – Council’s April 26, 2019 Correspondence – Tower Sharing

Dear Ms. Bachman,

On behalf of New Cingular Wireless PCS LLC (“AT&T”), we are writing in support of Docket 485 as part of AT&T’s longstanding service to the community from a facility in this part of Westbrook.

AT&T maintained a wireless site on the former water tank for many years. As part of the water company’s plans to demolish the water tank, AT&T’s wireless site was relocated to a temporary tower that is currently located on the water company’s property. A permanent long-term tower site solution in this part of the community is a critical part of AT&T’s network services to residents and visitors to Westbrook.

Attached is a coverage plot showing the coverage AT&T anticipates providing from a permanent tower site which replicates the coverage AT&T provided prior to demolition of the water tank. This is a wide area coverage site and an important part of AT&T’s existing network services.

Thank you for the opportunity to comment on Docket 485 and the public need for a tower in this area of Westbrook.

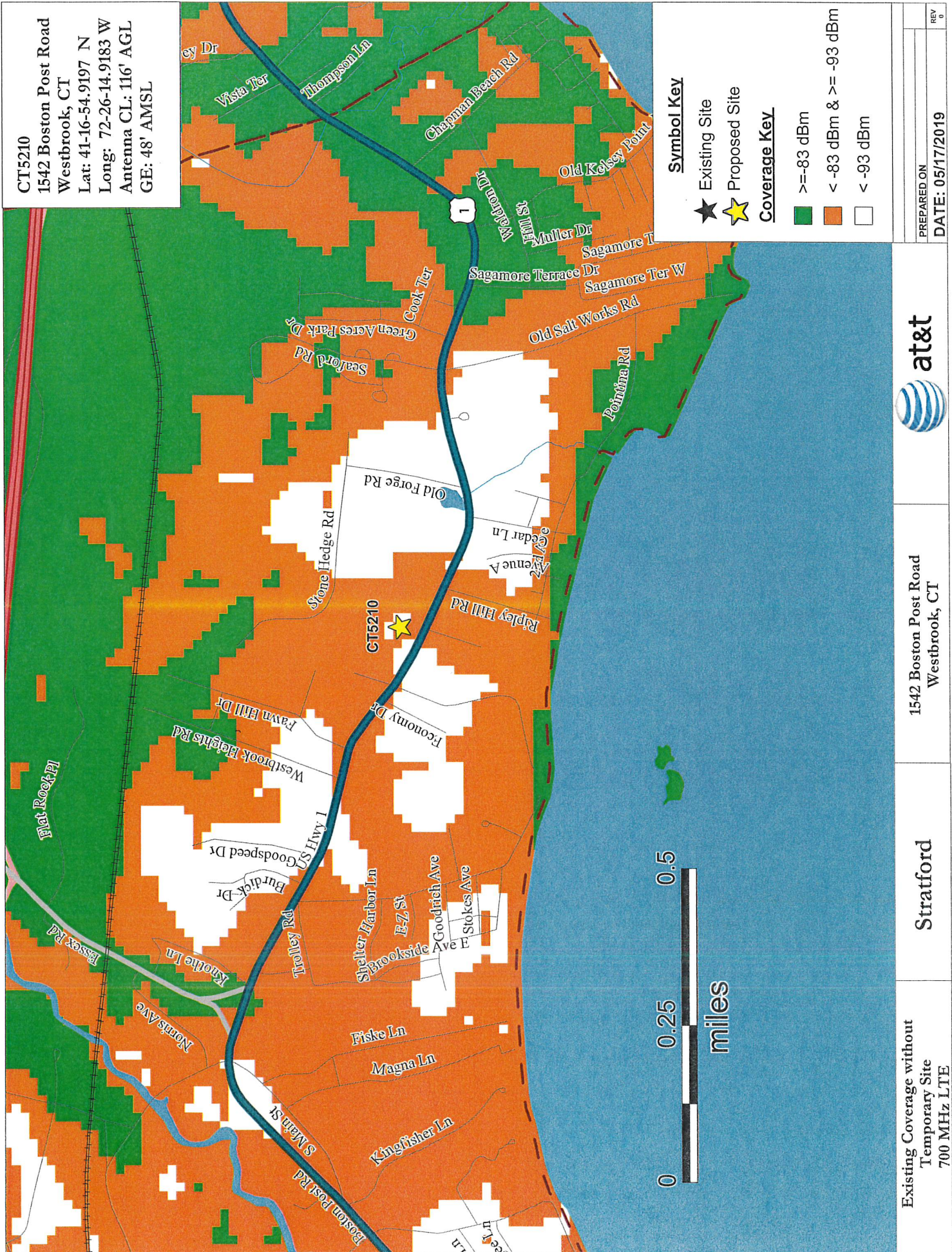
Respectfully,

A handwritten signature in blue ink that reads "John O'Connor".

John O'Connor  
Professional-Tech Vendor Manager

c: Christopher Fisher, Cuddy & Feder LLP

CT5210  
 1542 Boston Post Road  
 Westbrook, CT  
 Lat: 41-16-54.9197 N  
 Long: 72-26-14.9183 W  
 Antenna CL: 116' AGL  
 GE: 48' AMSL



- Symbol Key**
- ★ Existing Site
  - ★ Proposed Site
- Coverage Key**
- Green: >=-83 dBm
  - Orange: <-83 dBm & >=-93 dBm
  - White: <-93 dBm

PREPARED ON	REV
DATE: 05/17/2019	0

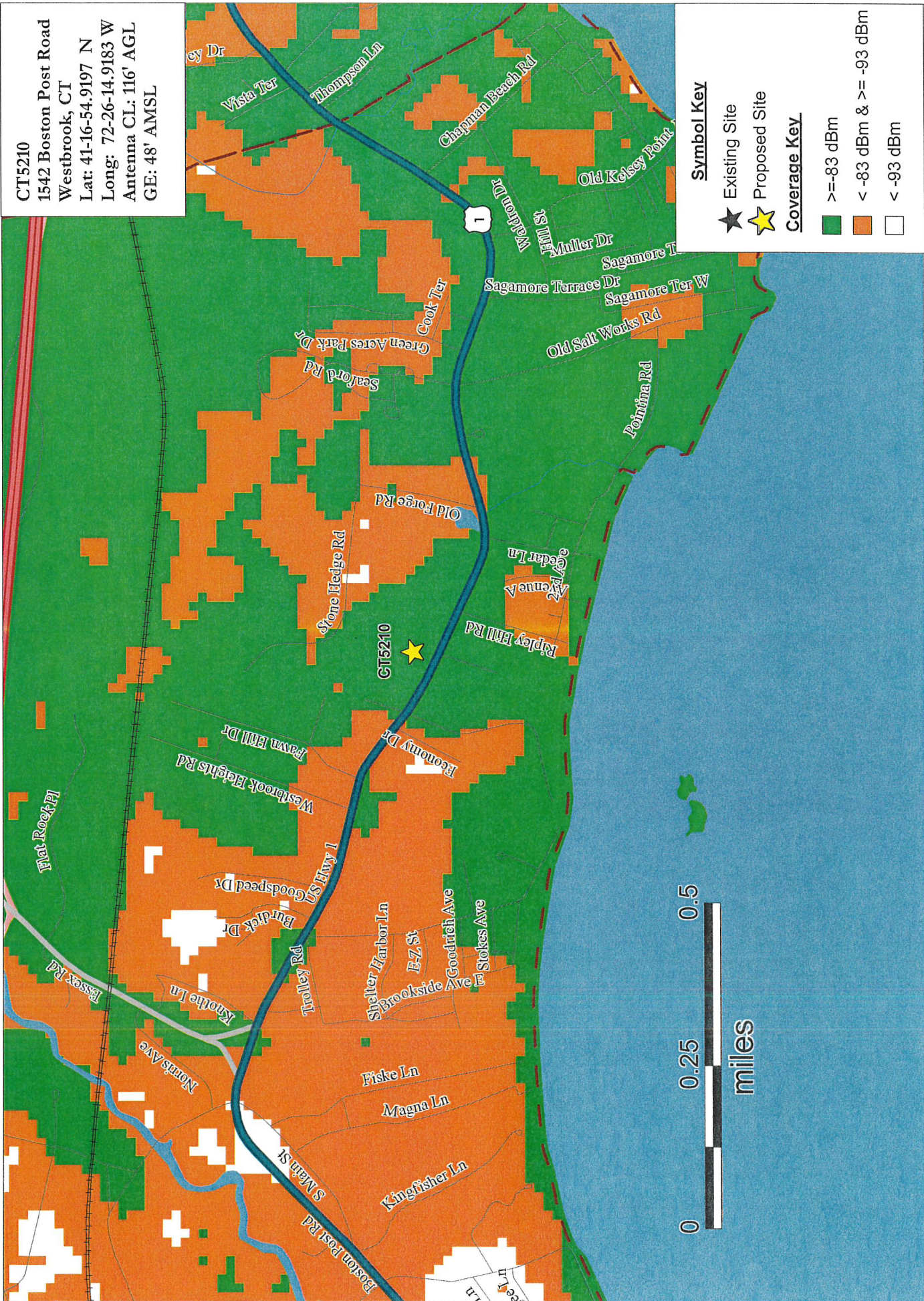


1542 Boston Post Road  
 Westbrook, CT

Stratford

Existing Coverage without  
 Temporary Site  
 700 MHz LTE

CT5210  
 1542 Boston Post Road  
 Westbrook, CT  
 Lat: 41-16-54.9197 N  
 Long: 72-26-14.9183 W  
 Antenna CL: 116' AGL  
 GE: 48' AMSL



- Symbol Key**
- ★ Existing Site
  - ★ Proposed Site
- Coverage Key**
- Green:  $\geq -83$  dBm
  - Orange:  $< -83$  dBm &  $\geq -93$  dBm
  - White:  $< -93$  dBm

PREPARED ON	REV
DATE: 05/17/2019	0



1542 Boston Post Road  
 Westbrook, CT

Stratford

Existing Coverage with  
 Permanent Site A  
 700 MHz LTE



Melanie Bachman, Executive Director  
Connecticut Siting Council 10 Franklin  
Square New Britain, CT 06051

Re: T-Mobile Tower Sharing Westbrook  
Relo Docket no.485

Dear Ms. Bachman,

I am writing to express T-Mobile's support of Docket #485, a proposed replacement for the recently dismantled water tower owned by Connecticut Water, LLC.

T-Mobile has continuously maintained a wireless facility at 1542 Boston Post Road in Westbrook for nearly 20 years. The wireless facility on the water tank provided coverage to a large section of Westbrook as well as to mobile traffic on Route 1 traveling through the area.

CT Water sent notice of their intent to terminate the lease for the water tank due to the fact that it had deteriorated beyond the point of repair. Since the site is a critical part of our cellular network, we cannot afford any loss of coverage.

T-Mobile's wireless site was relocated to the temporary tower that is currently located on the CT Water property. A permanent long-term tower site solution in this part of Westbrook is a critical part of T-Mobile's network services to residents and visitors to Westbrook.

Attached is a coverage plot showing the coverage T-Mobile anticipates providing from a permanent tower site which replicates the coverage T-Mobile provided prior to demolition of the water tank. This is a wide area coverage site and an important part of T-Mobile's existing network services.

Due to the maturity of the wireless network in this area, there is very little latitude for the location of the permanent replacement site.

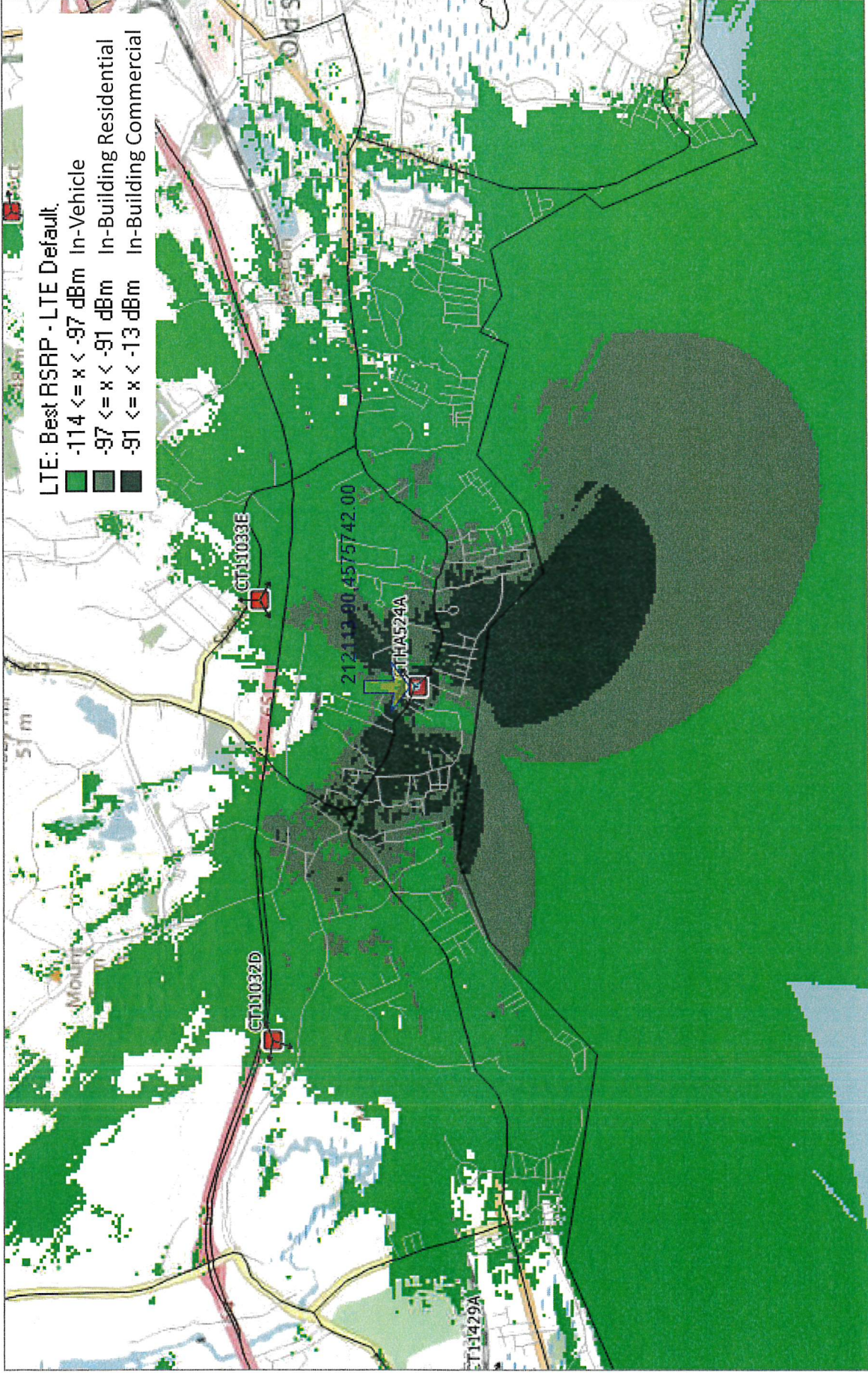
Thank you for the opportunity to comment on Docket 485 and the public need for a tower in this area of Westbrook.

Respectfully,

A handwritten signature in black ink, appearing to read 'Jason Overbey', written over a horizontal line.

Jason Overbey  
T-Mobile Communications

5/20/2019



**Coverage Thresholds**  
 Dk. Green-In Building Commercial  
 Mid. Green-In Building Residential  
 Lt. Green-In Vehicle

**T-Mobile** Existing T-Mobile L21 coverage @110 feet AGL