

<ul style="list-style-type: none"> Proposed Structure Existing Structure Existing Distribution Pole Gate Existing Culvert Existing Transmission Line (Centerline) Proposed 115-kV Line (Centerline) 	<ul style="list-style-type: none"> Work Pads Existing Preferred Access Road Existing Alternate Access Road New Preferred Access Road New Alternate Access Road Other Existing Access Roads Designated Recreation Trail 	<ul style="list-style-type: none"> Wetland Boundary Wetland Area Connecticut Wetlands Only Temporary Wetland Impacts Intermittent Watercourse Perennial Watercourse Ordinary High Water Mark 	<ul style="list-style-type: none"> Existing Tree Line Vernal Pool Decoy Vernal Pool Vegetation Removal Limits 100 Year Flood Zone 500 Year Flood Zone 	<ul style="list-style-type: none"> Right-of-Way (Existing) CL&P dba Eversource Energy Owned Property Parcel Boundary Municipal Boundary Line List Number Zoning Designation
--	---	---	---	---

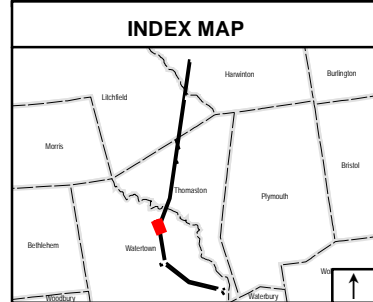
**Frost Bridge to Campville
115-kV Project**
 Proposed Route

Watertown, Connecticut
 Mapsheet 13 of 35

EVERSOURCE
 ENERGY

Tighe & Bond

September 2015



<ul style="list-style-type: none"> Proposed Structure Existing Structure Existing Distribution Pole Gate Existing Culvert Existing Transmission Line (Centerline) Proposed 115-kV Line (Centerline) 	<ul style="list-style-type: none"> Work Pads Existing Preferred Access Road Existing Alternate Access Road New Preferred Access Road New Alternate Access Road Other Existing Access Roads Designated Recreation Trail 	<ul style="list-style-type: none"> Wetland Boundary Wetland Area Connecticut Wetlands Only Temporary Wetland Impacts Intermittent Watercourse Perennial Watercourse Ordinary High Water Mark 	<ul style="list-style-type: none"> Existing Tree Line Vernal Pool Decoy Vernal Pool Vegetation Removal Limits 100 Year Flood Zone 500 Year Flood Zone 	<ul style="list-style-type: none"> Right-of-Way (Existing) CL&P dba Eversource Energy Owned Property Parcel Boundary Municipal Boundary Line List Number Zoning Designation
--	---	---	---	---

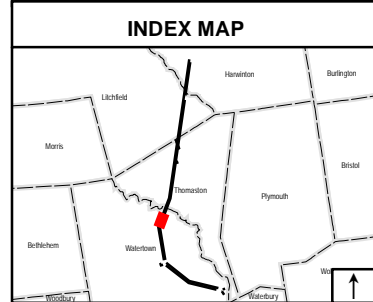
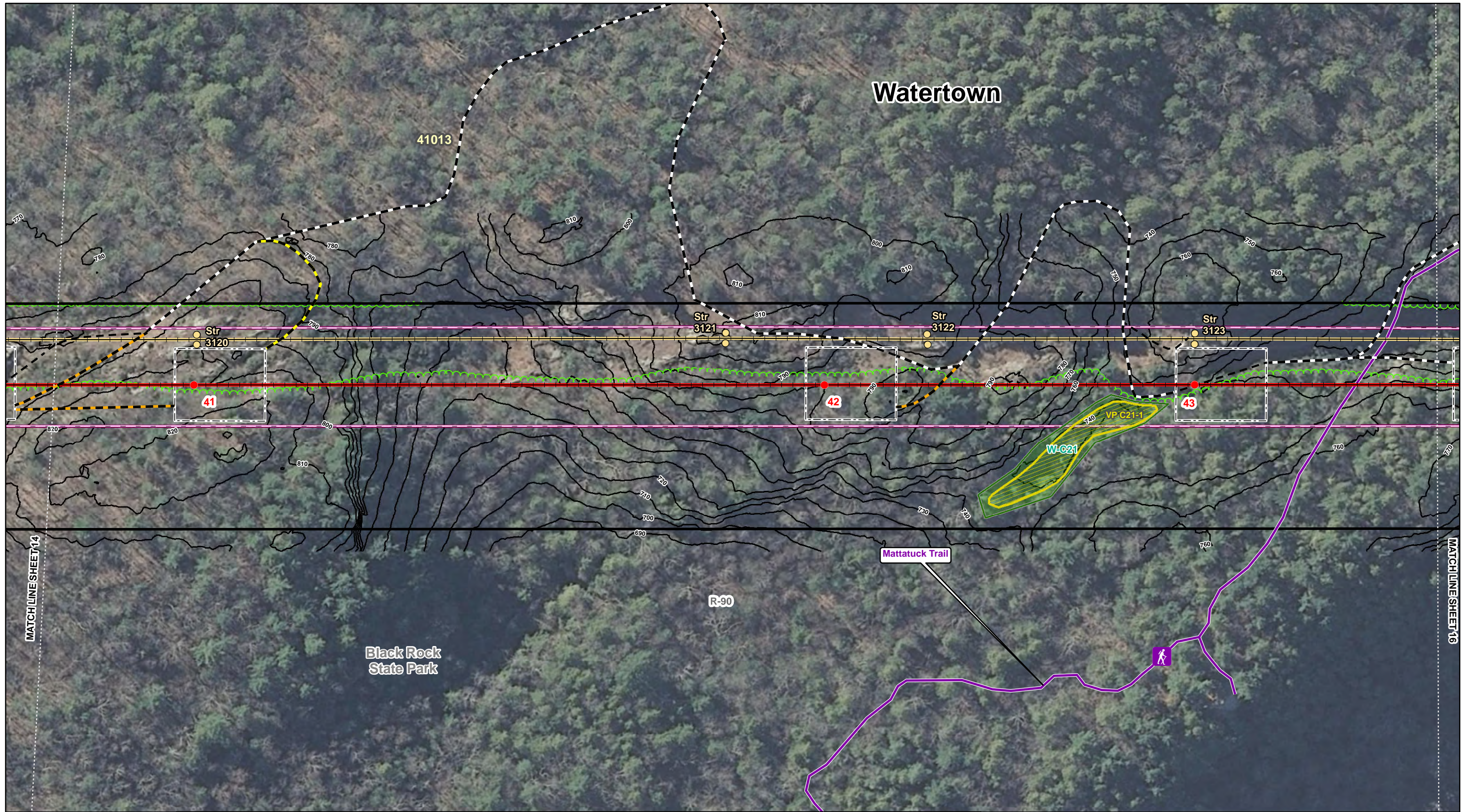
**Frost Bridge to Campville
115-kV Project
Proposed Route**

Watertown, Connecticut
 Mapsheet 14 of 35

EVERSOURCE ENERGY

Tighe & Bond

September 2015



<ul style="list-style-type: none"> Proposed Structure Existing Structure Existing Distribution Pole Gate Existing Culvert Existing Transmission Line (Centerline) Proposed 115-kV Line (Centerline) 	<ul style="list-style-type: none"> Work Pads Existing Preferred Access Road Existing Alternate Access Road New Preferred Access Road New Alternate Access Road Other Existing Access Roads Designated Recreation Trail 	<ul style="list-style-type: none"> Wetland Boundary Wetland Area Connecticut Wetlands Only Temporary Wetland Impacts Intermittent Watercourse Perennial Watercourse Ordinary High Water Mark 	<ul style="list-style-type: none"> Existing Tree Line Vernal Pool Decoy Vernal Pool Vegetation Removal Limits 100 Year Flood Zone 500 Year Flood Zone 	<ul style="list-style-type: none"> Right-of-Way (Existing) CL&P dba Eversource Energy Owned Property Parcel Boundary Municipal Boundary Line List Number Zoning Designation
--	---	---	---	---

**Frost Bridge to Campville
115-kV Project
Proposed Route**

Watertown, Connecticut
 Mapsheet 15 of 35

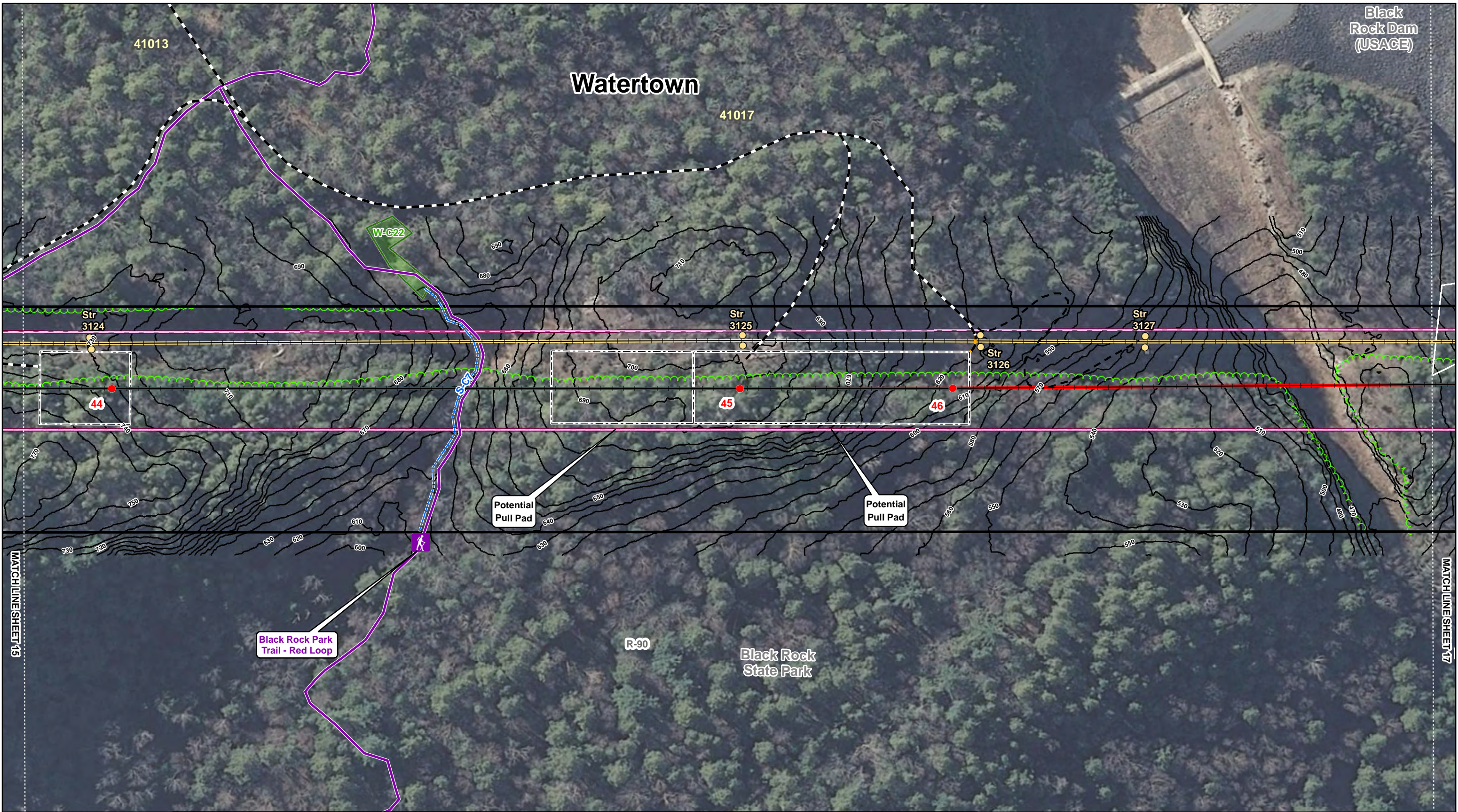
EVERSOURCE ENERGY

Tighe & Bond

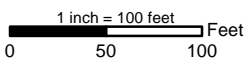
September 2015

Black Rock Dam (USAGE)

Watertown



<ul style="list-style-type: none"> Proposed Structure Existing Structure Existing Distribution Pole Gate Existing Culvert Existing Transmission Line (Centerline) Proposed 115-kV Line (Centerline) 	<ul style="list-style-type: none"> Work Pads Existing Preferred Access Road Existing Alternate Access Road New Preferred Access Road New Alternate Access Road Other Existing Access Roads Designated Recreation Trail 	<ul style="list-style-type: none"> Wetland Boundary Wetland Area Connecticut Wetlands Only Temporary Wetland Impacts Intermittent Watercourse Perennial Watercourse Ordinary High Water Mark 	<ul style="list-style-type: none"> Existing Tree Line Vernal Pool Decoy Vernal Pool Vegetation Removal Limits 100 Year Flood Zone 500 Year Flood Zone 	<ul style="list-style-type: none"> Right-of-Way (Existing) CL&P dba Eversource Energy Owned Property Parcel Boundary Municipal Boundary Line List Number Zoning Designation
--	---	---	---	---



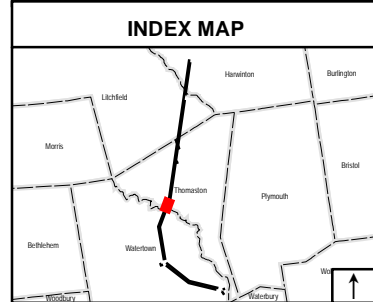
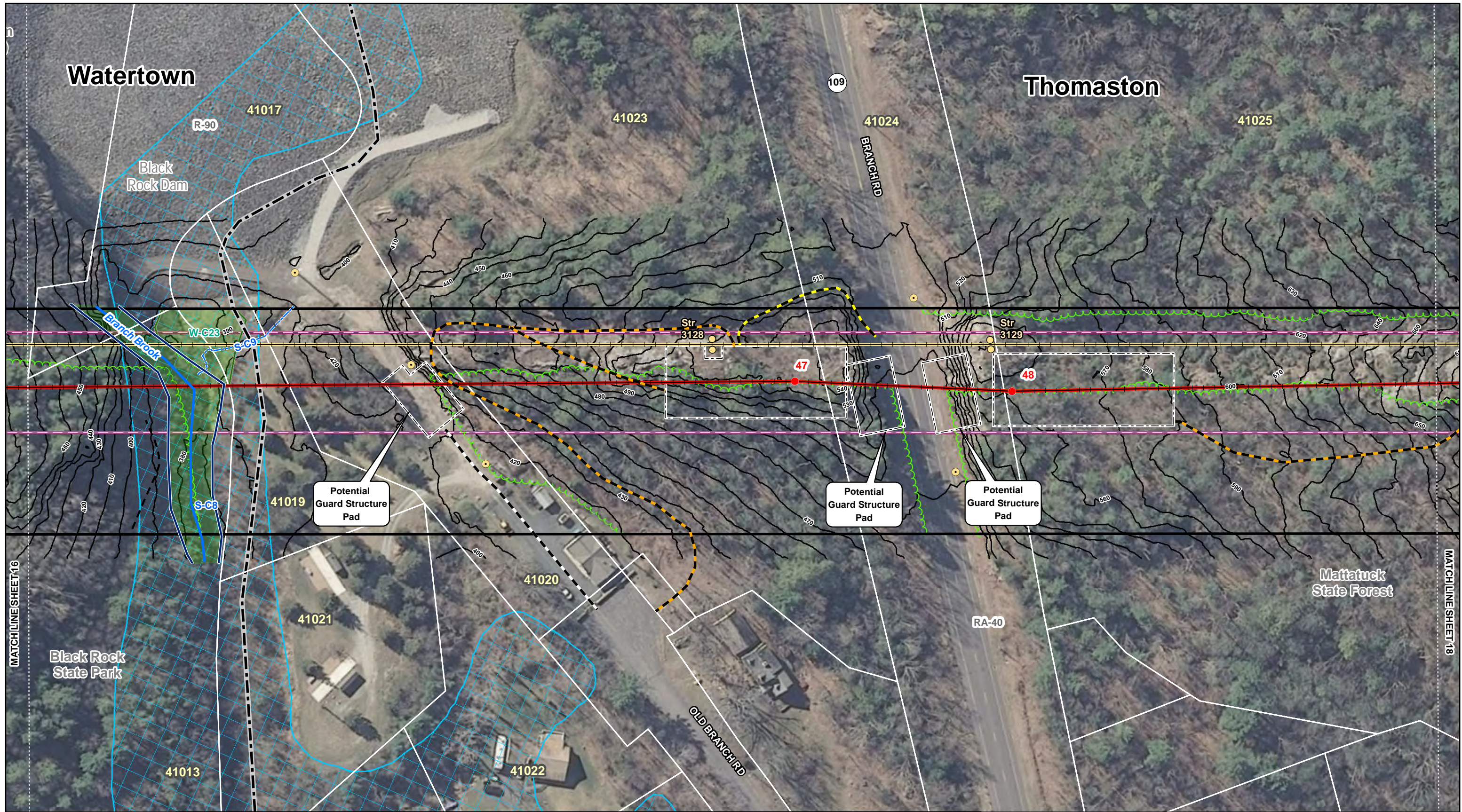
Frost Bridge to Campville
115-kV Project
Proposed Route

Watertown, Connecticut
Mapsheet 16 of 35

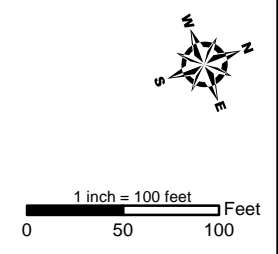
EVERSOURCE
ENERGY

Tighe & Bond

September 2015



<ul style="list-style-type: none"> Proposed Structure Existing Structure Existing Distribution Pole Gate Existing Culvert Existing Transmission Line (Centerline) Proposed 115-kV Line (Centerline) 	<ul style="list-style-type: none"> Work Pads Existing Preferred Access Road Existing Alternate Access Road New Preferred Access Road New Alternate Access Road Other Existing Access Roads Designated Recreation Trail 	<ul style="list-style-type: none"> Wetland Boundary Wetland Area Connecticut Wetlands Only Temporary Wetland Impacts Intermittent Watercourse Perennial Watercourse Ordinary High Water Mark 	<ul style="list-style-type: none"> Existing Tree Line Vernal Pool Decoy Vernal Pool Vegetation Removal Limits 100 Year Flood Zone 500 Year Flood Zone 	<ul style="list-style-type: none"> Right-of-Way (Existing) CL&P dba Eversource Energy Owned Property Parcel Boundary Municipal Boundary Line List Number Zoning Designation
--	---	---	---	---



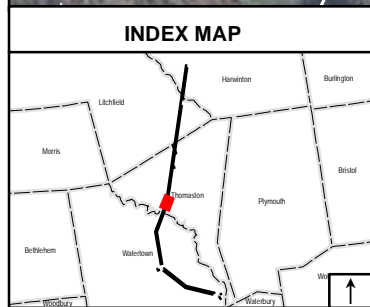
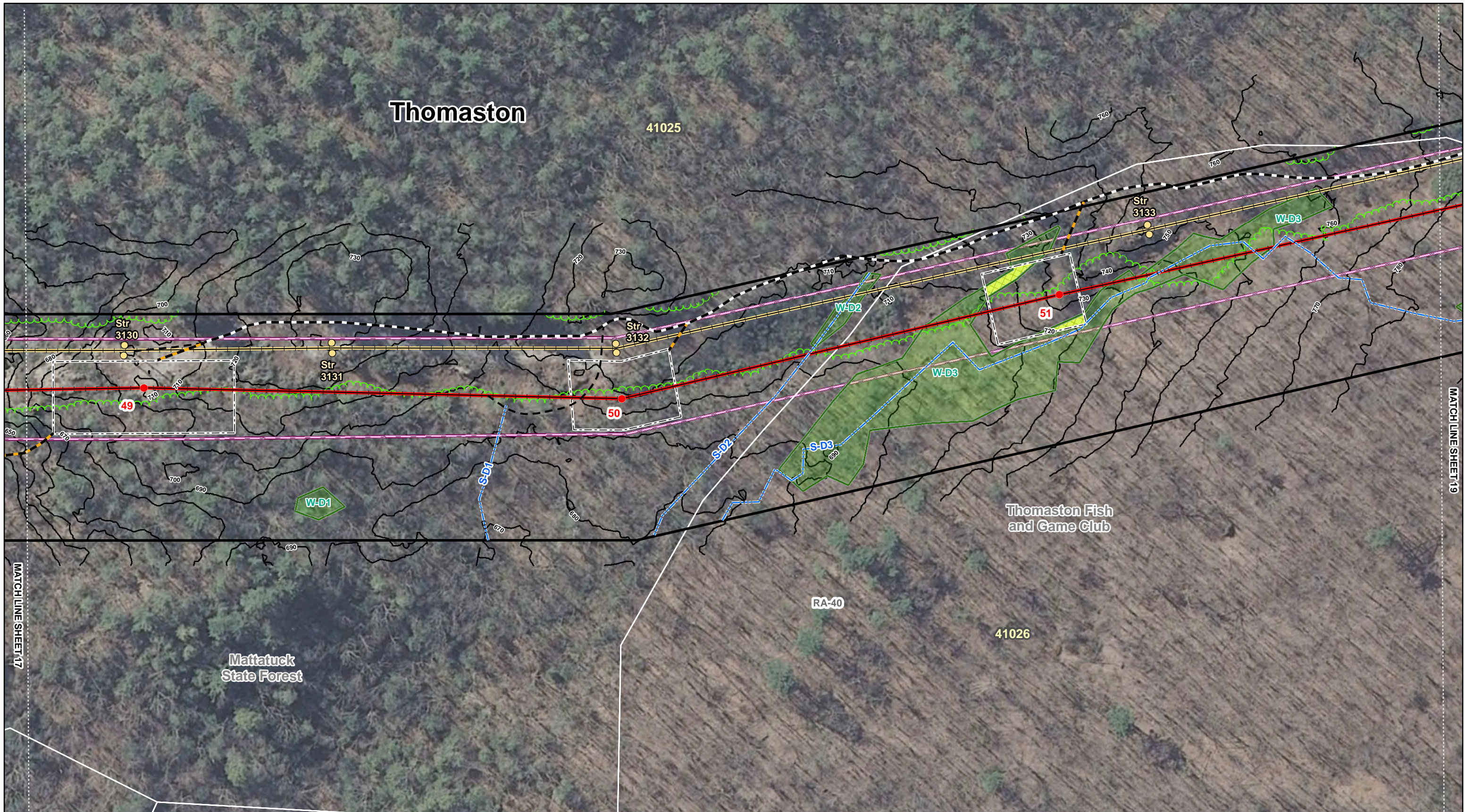
Frost Bridge to Campville
115-kV Project
Proposed Route

Watertown/Thomaston, Connecticut
Mapsheet 17 of 35

EVERSOURCE
ENERGY

Tighe & Bond

September 2015



<ul style="list-style-type: none"> Proposed Structure Existing Structure Existing Distribution Pole Gate Existing Culvert Existing Transmission Line (Centerline) Proposed 115-kV Line (Centerline) 	<ul style="list-style-type: none"> Work Pads Existing Preferred Access Road Existing Alternate Access Road New Preferred Access Road New Alternate Access Road Other Existing Access Roads Designated Recreation Trail 	<ul style="list-style-type: none"> Wetland Boundary Wetland Area Connecticut Wetlands Only Temporary Wetland Impacts Intermittent Watercourse Perennial Watercourse Ordinary High Water Mark 	<ul style="list-style-type: none"> Existing Tree Line Vernal Pool Decoy Vernal Pool Vegetation Removal Limits 100 Year Flood Zone 500 Year Flood Zone 	<ul style="list-style-type: none"> Right-of-Way (Existing) CL&P dba Eversource Energy Owned Property Parcel Boundary Municipal Boundary Line List Number Zoning Designation
--	---	---	---	---

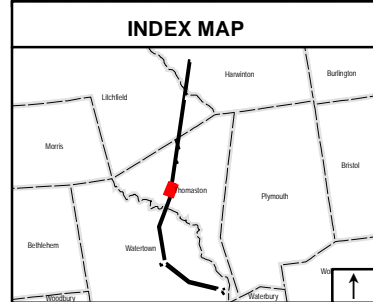
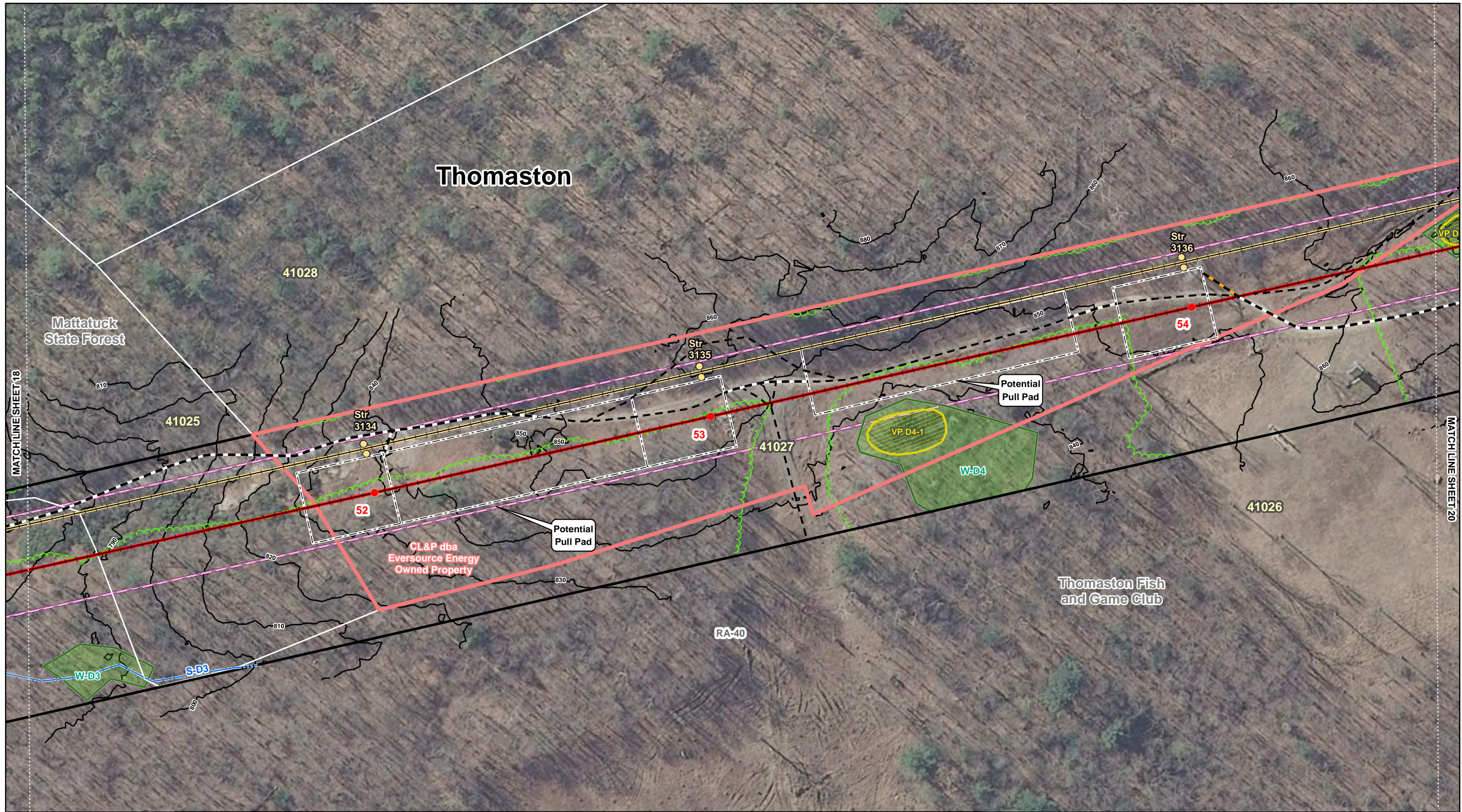
**Frost Bridge to Campville
115-kV Project
Proposed Route**

Thomaston, Connecticut
 Mapsheet 18 of 35

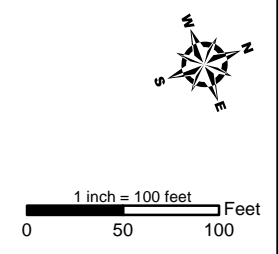
EVERSOURCE ENERGY

Tighe & Bond

September 2015



<ul style="list-style-type: none"> Proposed Structure Existing Structure Existing Distribution Pole Gate Existing Culvert Existing Transmission Line (Centerline) Proposed 115-kV Line (Centerline) 	<ul style="list-style-type: none"> Work Pads Existing Preferred Access Road Existing Alternate Access Road New Preferred Access Road New Alternate Access Road Other Existing Access Roads Designated Recreation Trail 	<ul style="list-style-type: none"> Wetland Boundary Wetland Area Connecticut Wetlands Only Temporary Wetland Impacts Intermittent Watercourse Perennial Watercourse Ordinary High Water Mark 	<ul style="list-style-type: none"> Existing Tree Line Vernal Pool Decoy Vernal Pool Vegetation Removal Limits 100 Year Flood Zone 500 Year Flood Zone 	<ul style="list-style-type: none"> Right-of-Way (Existing) CL&P dba Eversource Energy Owned Property Parcel Boundary Municipal Boundary Line List Number Zoning Designation
--	---	---	---	---



Frost Bridge to Campville
115-kV Project
Proposed Route

Thomaston, Connecticut
Mapsheet 19 of 35

EVERSOURCE
ENERGY

Tighe & Bond

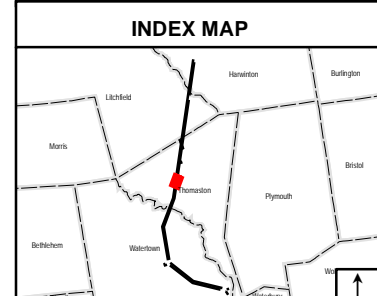
September 2015

Thomaston

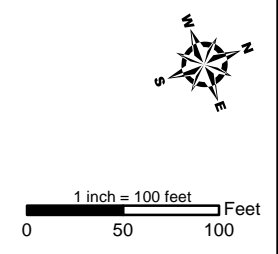


MATCH LINE SHEET 19

MATCH LINE SHEET 21



<ul style="list-style-type: none"> Proposed Structure Existing Structure Existing Distribution Pole Gate Existing Culvert Existing Transmission Line (Centerline) Proposed 115-kV Line (Centerline) 	<ul style="list-style-type: none"> Work Pads Existing Preferred Access Road Existing Alternate Access Road New Preferred Access Road New Alternate Access Road Other Existing Access Roads Designated Recreation Trail 	<ul style="list-style-type: none"> Wetland Boundary Wetland Area Connecticut Wetlands Only Temporary Wetland Impacts Intermittent Watercourse Perennial Watercourse Ordinary High Water Mark 	<ul style="list-style-type: none"> Existing Tree Line Vernal Pool Decoy Vernal Pool Vegetation Removal Limits 100 Year Flood Zone 500 Year Flood Zone 	<ul style="list-style-type: none"> Right-of-Way (Existing) CL&P dba Eversource Energy Owned Property Parcel Boundary Municipal Boundary Line List Number Zoning Designation
--	---	---	---	---



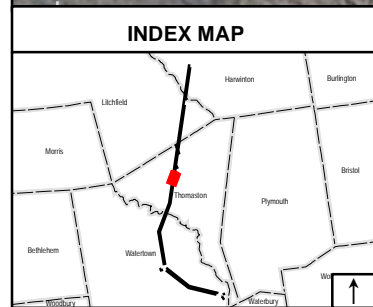
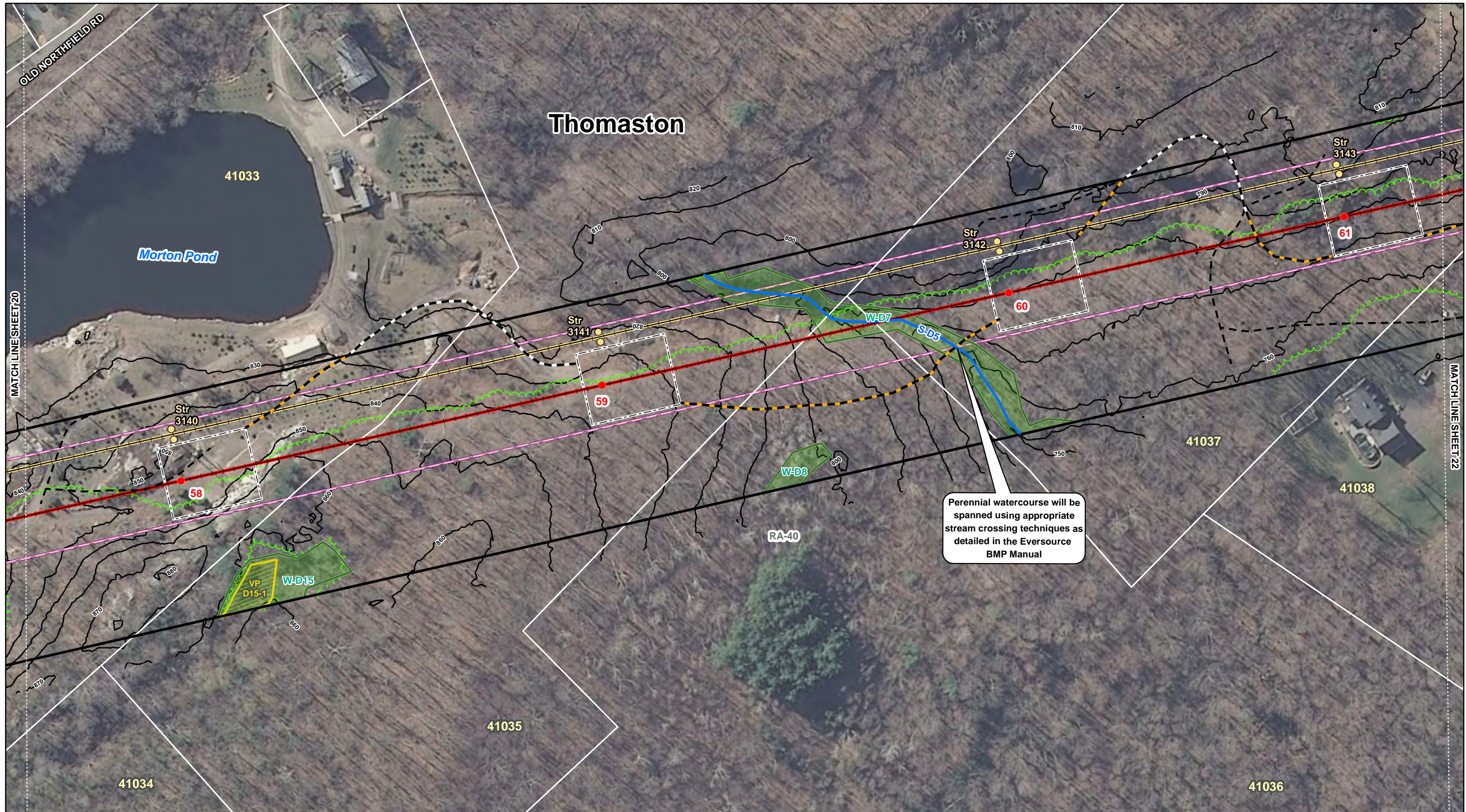
Frost Bridge to Campville
115-kV Project
Proposed Route

Thomaston, Connecticut
Mapsheet 20 of 35

EVERSOURCE
ENERGY

Tighe & Bond

September 2015



<ul style="list-style-type: none"> Proposed Structure Existing Structure Existing Distribution Pole Gate Existing Culvert Existing Transmission Line (Centerline) Proposed 115-kV Line (Centerline) 	<ul style="list-style-type: none"> Work Pads Existing Preferred Access Road Existing Alternate Access Road New Preferred Access Road New Alternate Access Road Other Existing Access Roads Designated Recreation Trail 	<ul style="list-style-type: none"> Wetland Boundary Wetland Area Connecticut Wetlands Only Temporary Wetland Impacts Intermittent Watercourse Perennial Watercourse Ordinary High Water Mark 	<ul style="list-style-type: none"> Existing Tree Line Vernal Pool Decoy Vernal Pool Vegetation Removal Limits 100 Year Flood Zone 500 Year Flood Zone 	<ul style="list-style-type: none"> Right-of-Way (Existing) CL&P dba Eversource Energy Owned Property Parcel Boundary Municipal Boundary Line List Number Zoning Designation
--	---	---	---	---

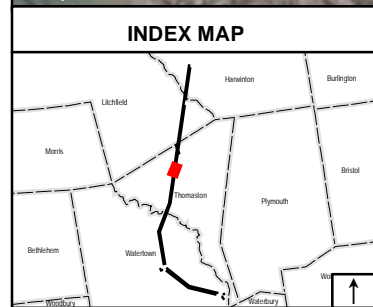
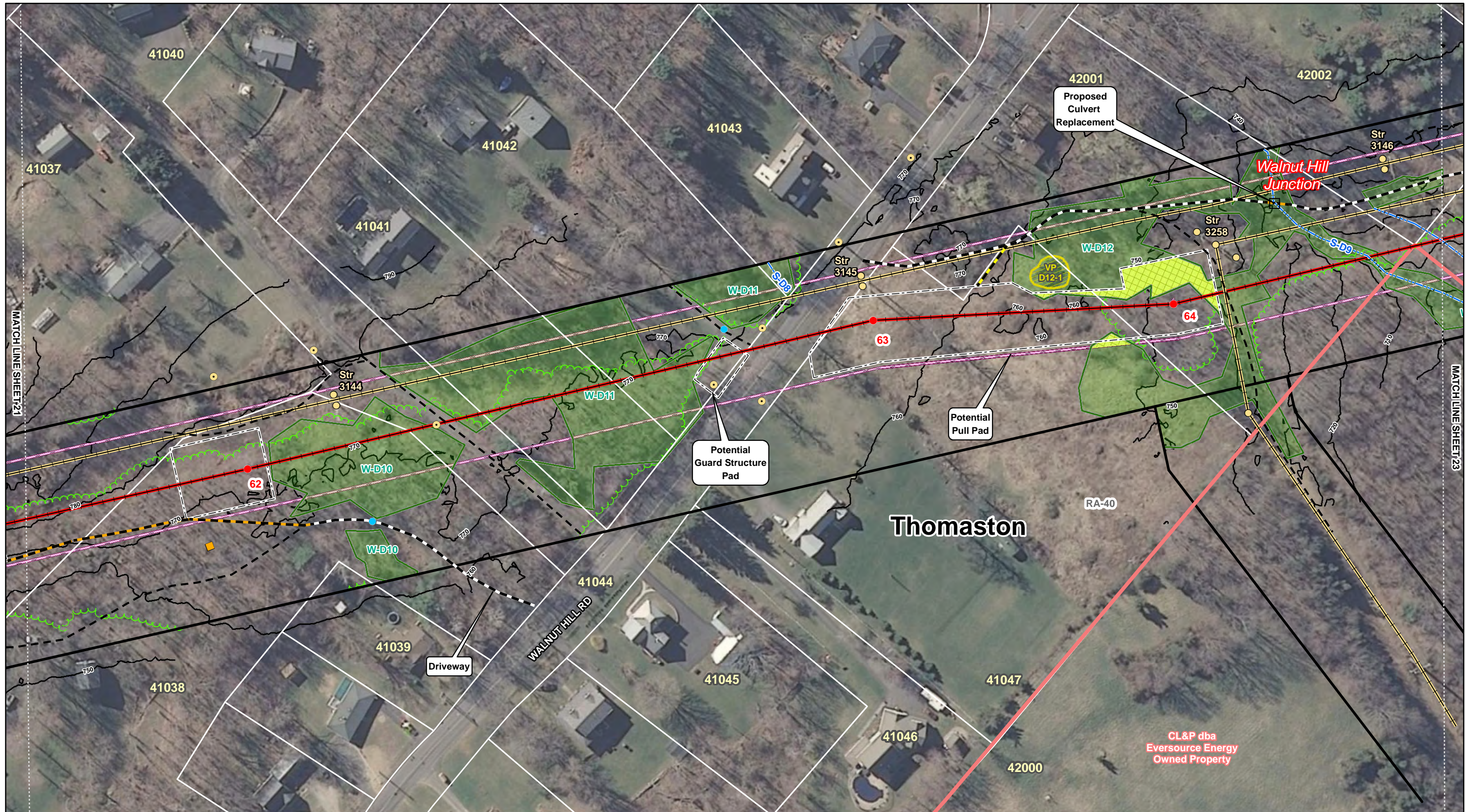
Frost Bridge to Campville
 115-kV Project
 Proposed Route

 Thomaston, Connecticut
 Mapsheet 21 of 35

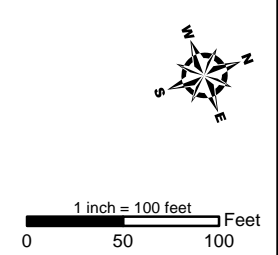
EVERSOURCE
 ENERGY

Tighe & Bond

 September 2015



<ul style="list-style-type: none"> Proposed Structure Existing Structure Existing Distribution Pole Gate Existing Culvert Existing Transmission Line (Centerline) Proposed 115-kV Line (Centerline) 	<ul style="list-style-type: none"> Work Pads Existing Preferred Access Road Existing Alternate Access Road New Preferred Access Road New Alternate Access Road Other Existing Access Roads Designated Recreation Trail 	<ul style="list-style-type: none"> Wetland Boundary Wetland Area Connecticut Wetlands Only Temporary Wetland Impacts Intermittent Watercourse Perennial Watercourse Ordinary High Water Mark 	<ul style="list-style-type: none"> Existing Tree Line Vernal Pool Decoy Vernal Pool Vegetation Removal Limits 100 Year Flood Zone 500 Year Flood Zone 	<ul style="list-style-type: none"> Right-of-Way (Existing) CL&P dba Eversource Energy Owned Property Parcel Boundary Municipal Boundary Line List Number Zoning Designation
--	---	---	---	---



Frost Bridge to Campville
115-kV Project
Proposed Route

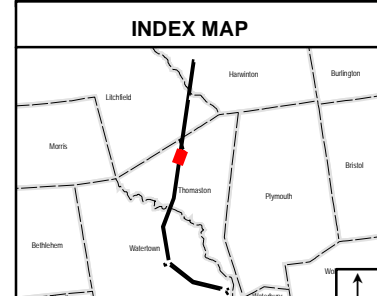
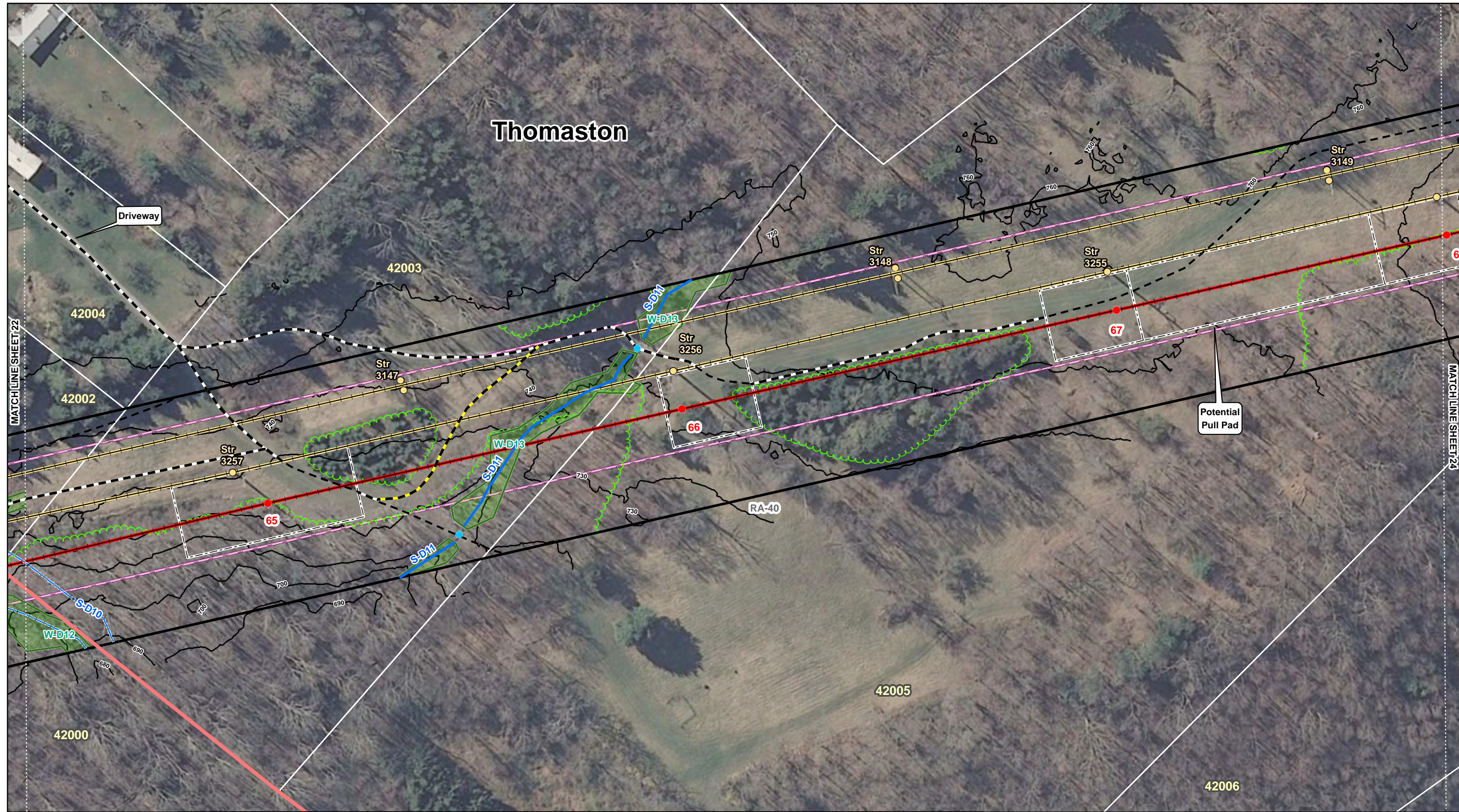
Thomaston, Connecticut
Mapsheet 22 of 35

EVERSOURCE
ENERGY

Tighe&Bond

September 2015

Thomaston



<ul style="list-style-type: none"> Proposed Structure Existing Structure Existing Distribution Pole Gate Existing Culvert Existing Transmission Line (Centerline) Proposed 115-kV Line (Centerline) 	<ul style="list-style-type: none"> Work Pads Existing Preferred Access Road Existing Alternate Access Road New Preferred Access Road New Alternate Access Road Other Existing Access Roads Designated Recreation Trail 	<ul style="list-style-type: none"> Wetland Boundary Wetland Area Connecticut Wetlands Only Temporary Wetland Impacts Intermittent Watercourse Perennial Watercourse Ordinary High Water Mark 	<ul style="list-style-type: none"> Existing Tree Line Vernal Pool Decoy Vernal Pool Vegetation Removal Limits 100 Year Flood Zone 500 Year Flood Zone 	<ul style="list-style-type: none"> Right-of-Way (Existing) CL&P dba Eversource Energy Owned Property Parcel Boundary Municipal Boundary Line List Number Zoning Designation
--	---	---	---	---

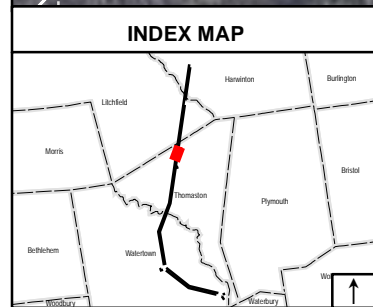
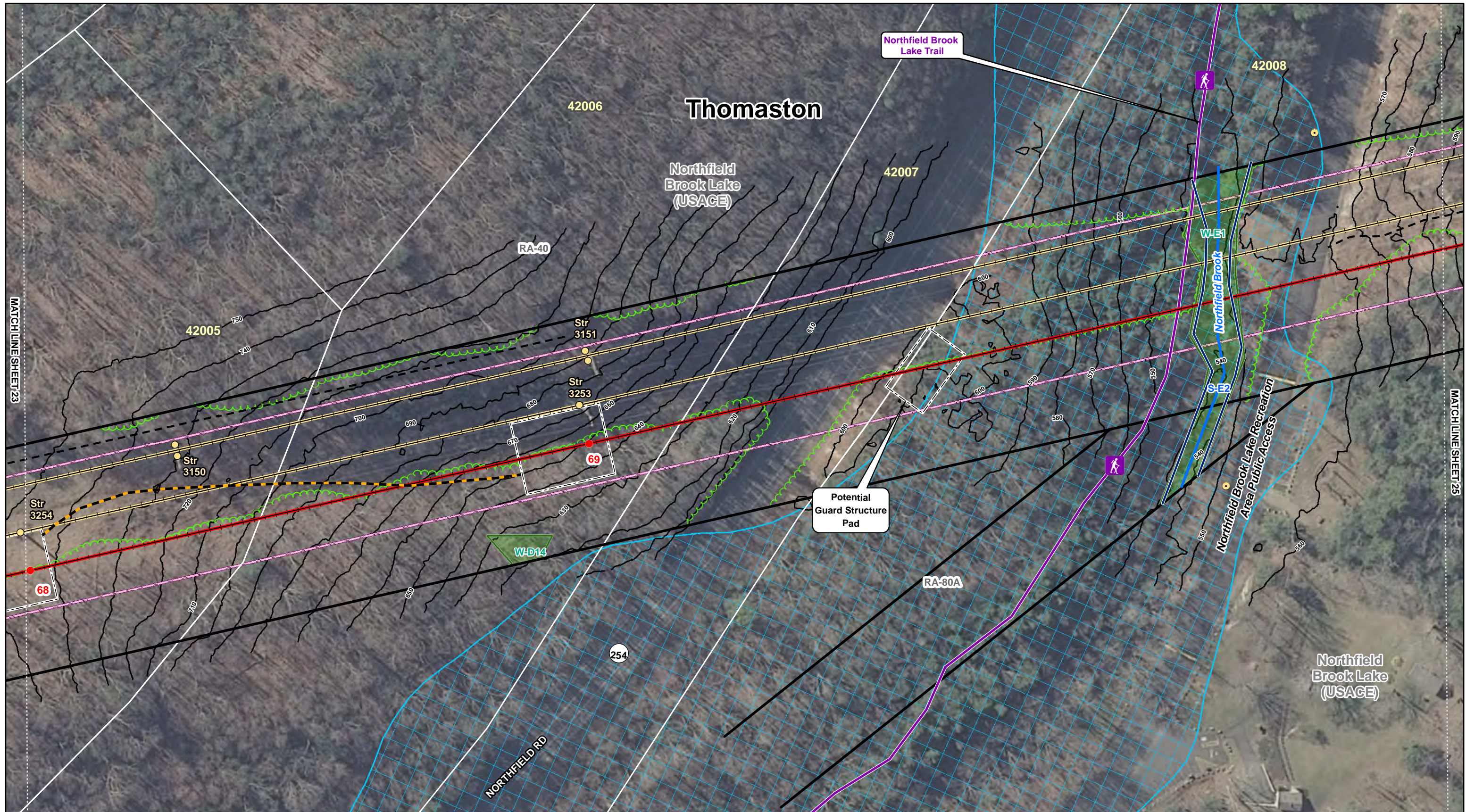
Frost Bridge to Campville
115-kV Project
Proposed Route

Thomaston, Connecticut
Mapsheet 23 of 35

EVERSOURCE
ENERGY

Tighe & Bond

September 2015



<ul style="list-style-type: none"> Proposed Structure Existing Structure Existing Distribution Pole Gate Existing Culvert Existing Transmission Line (Centerline) Proposed 115-kV Line (Centerline) 	<ul style="list-style-type: none"> Work Pads Existing Preferred Access Road Existing Alternate Access Road New Preferred Access Road New Alternate Access Road Other Existing Access Roads Designated Recreation Trail 	<ul style="list-style-type: none"> Wetland Boundary Wetland Area Connecticut Wetlands Only Temporary Wetland Impacts Intermittent Watercourse Perennial Watercourse Ordinary High Water Mark 	<ul style="list-style-type: none"> Existing Tree Line Vernal Pool Decoy Vernal Pool Vegetation Removal Limits 100 Year Flood Zone 500 Year Flood Zone 	<ul style="list-style-type: none"> Right-of-Way (Existing) CL&P dba Eversource Energy Owned Property Parcel Boundary Municipal Boundary Line List Number Zoning Designation
--	---	---	---	---

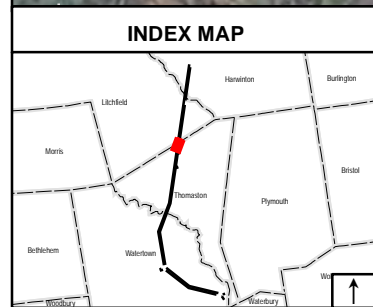
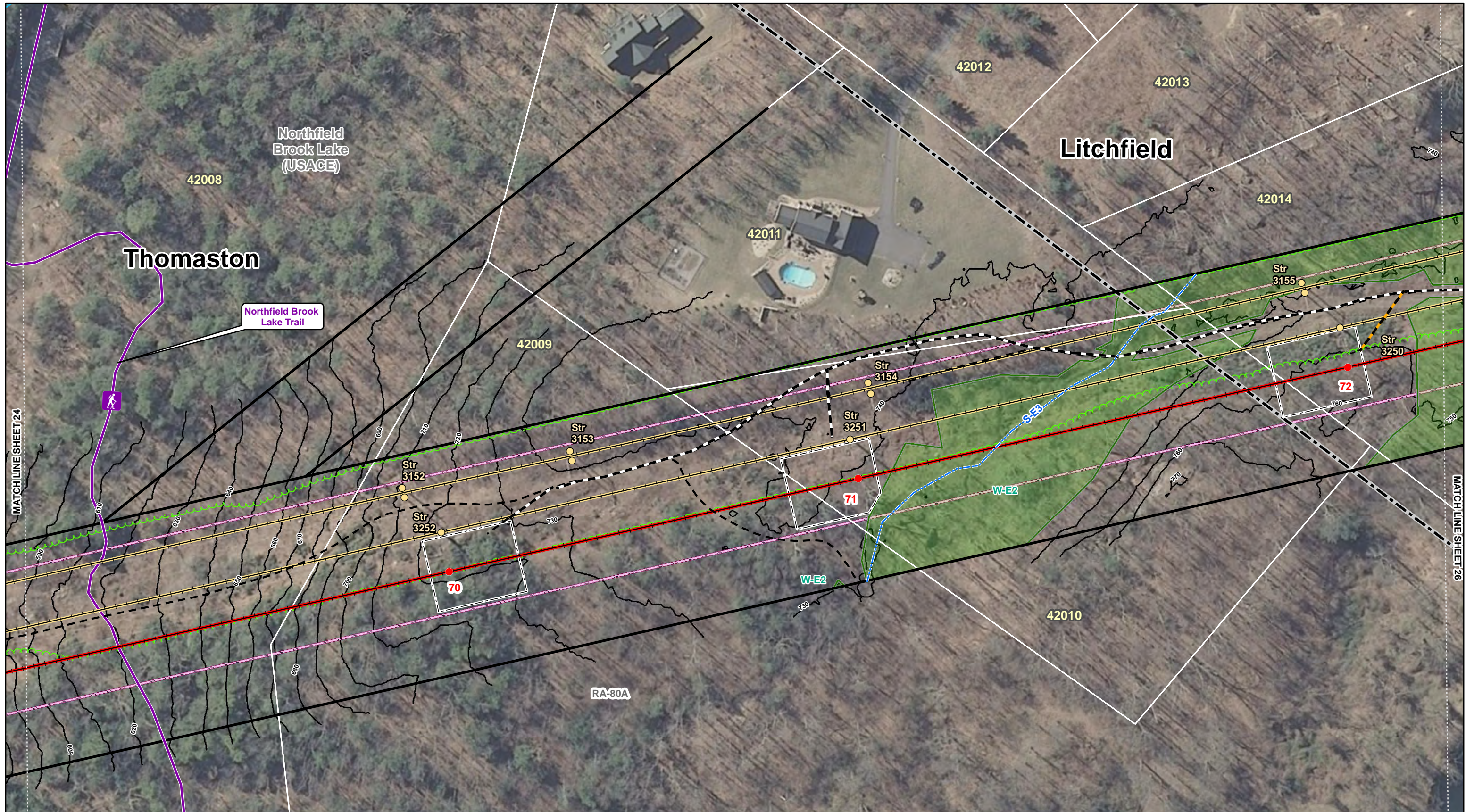
**Frost Bridge to Campville
115-kV Project
Proposed Route**

Thomaston, Connecticut
 Mapsheet 24 of 35

EVERSOURCE ENERGY

Tighe & Bond

September 2015



<ul style="list-style-type: none"> Proposed Structure Existing Structure Existing Distribution Pole Gate Existing Culvert Existing Transmission Line (Centerline) Proposed 115-kV Line (Centerline) 	<ul style="list-style-type: none"> Work Pads Existing Preferred Access Road Existing Alternate Access Road New Preferred Access Road New Alternate Access Road Other Existing Access Roads Designated Recreation Trail 	<ul style="list-style-type: none"> Wetland Boundary Wetland Area Connecticut Wetlands Only Temporary Wetland Impacts Intermittent Watercourse Perennial Watercourse Ordinary High Water Mark 	<ul style="list-style-type: none"> Existing Tree Line Vernal Pool Decoy Vernal Pool Vegetation Removal Limits 100 Year Flood Zone 500 Year Flood Zone 	<ul style="list-style-type: none"> Right-of-Way (Existing) CL&P dba Eversource Energy Owned Property Parcel Boundary Municipal Boundary Line List Number Zoning Designation
--	---	---	---	---

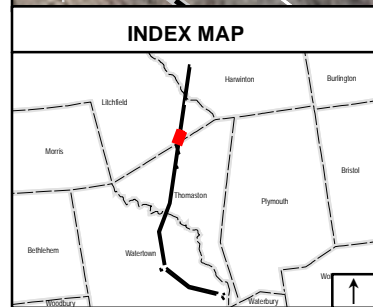
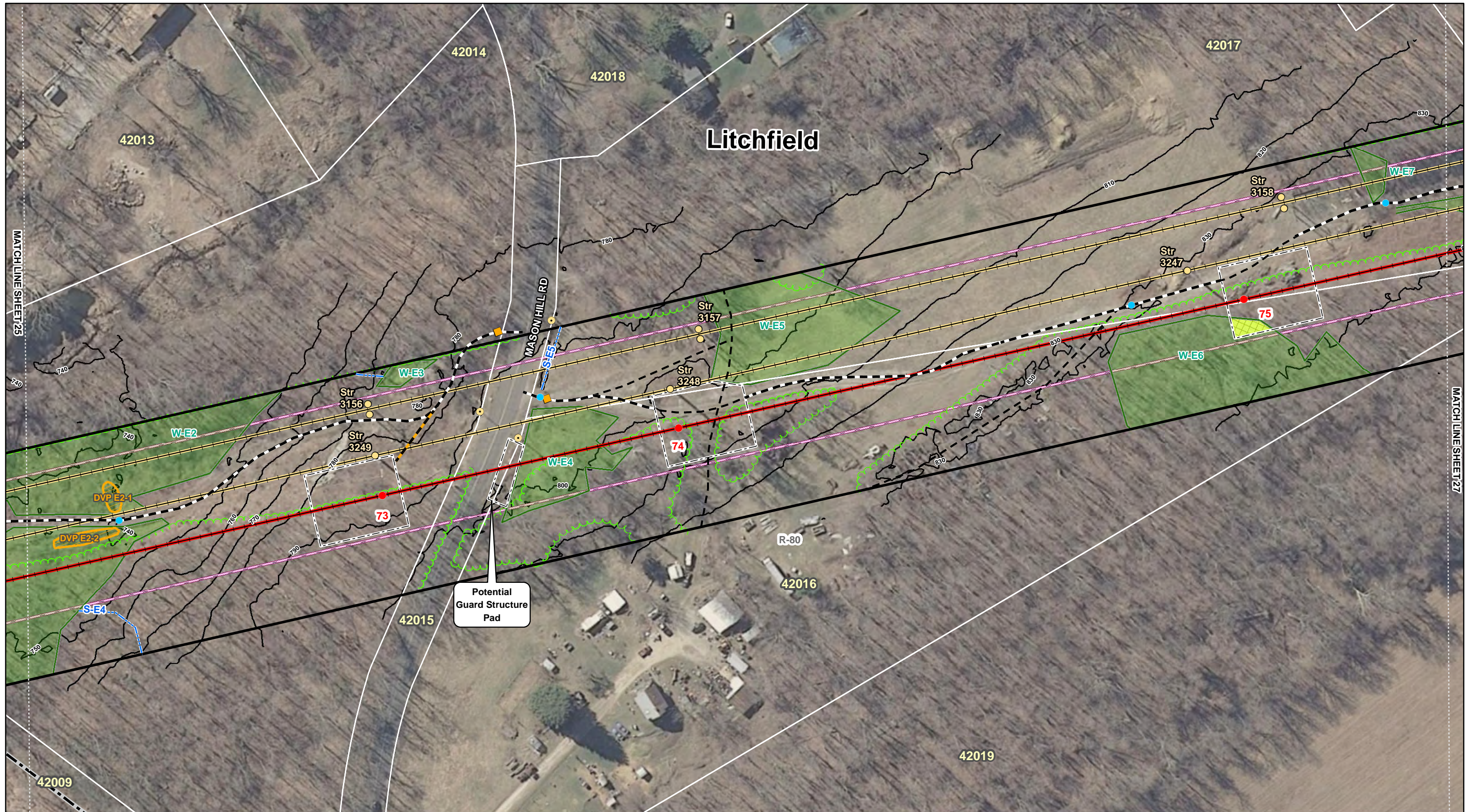
**Frost Bridge to Campville
115-kV Project
Proposed Route**

Thomaston/Litchfield, Connecticut
 Mapsheet 25 of 35

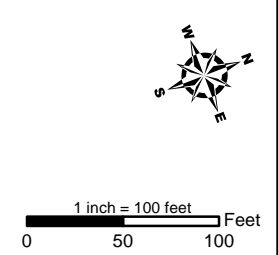
EVERSOURCE ENERGY

Tighe & Bond

September 2015



<ul style="list-style-type: none"> Proposed Structure Existing Structure Existing Distribution Pole Gate Existing Culvert Existing Transmission Line (Centerline) Proposed 115-kV Line (Centerline) 	<ul style="list-style-type: none"> Work Pads Existing Preferred Access Road Existing Alternate Access Road New Preferred Access Road New Alternate Access Road Other Existing Access Roads Designated Recreation Trail 	<ul style="list-style-type: none"> Wetland Boundary Wetland Area Connecticut Wetlands Only Temporary Wetland Impacts Intermittent Watercourse Perennial Watercourse Ordinary High Water Mark 	<ul style="list-style-type: none"> Existing Tree Line Vernal Pool Decoy Vernal Pool Vegetation Removal Limits 100 Year Flood Zone 500 Year Flood Zone 	<ul style="list-style-type: none"> Right-of-Way (Existing) CL&P dba Eversource Energy Owned Property Parcel Boundary Municipal Boundary 40000 Line List Number IG-80 Zoning Designation
--	---	---	---	---



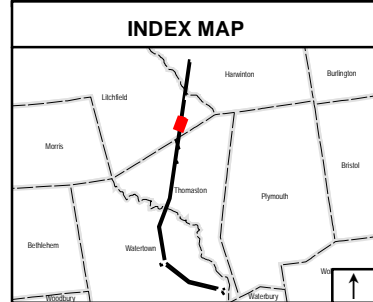
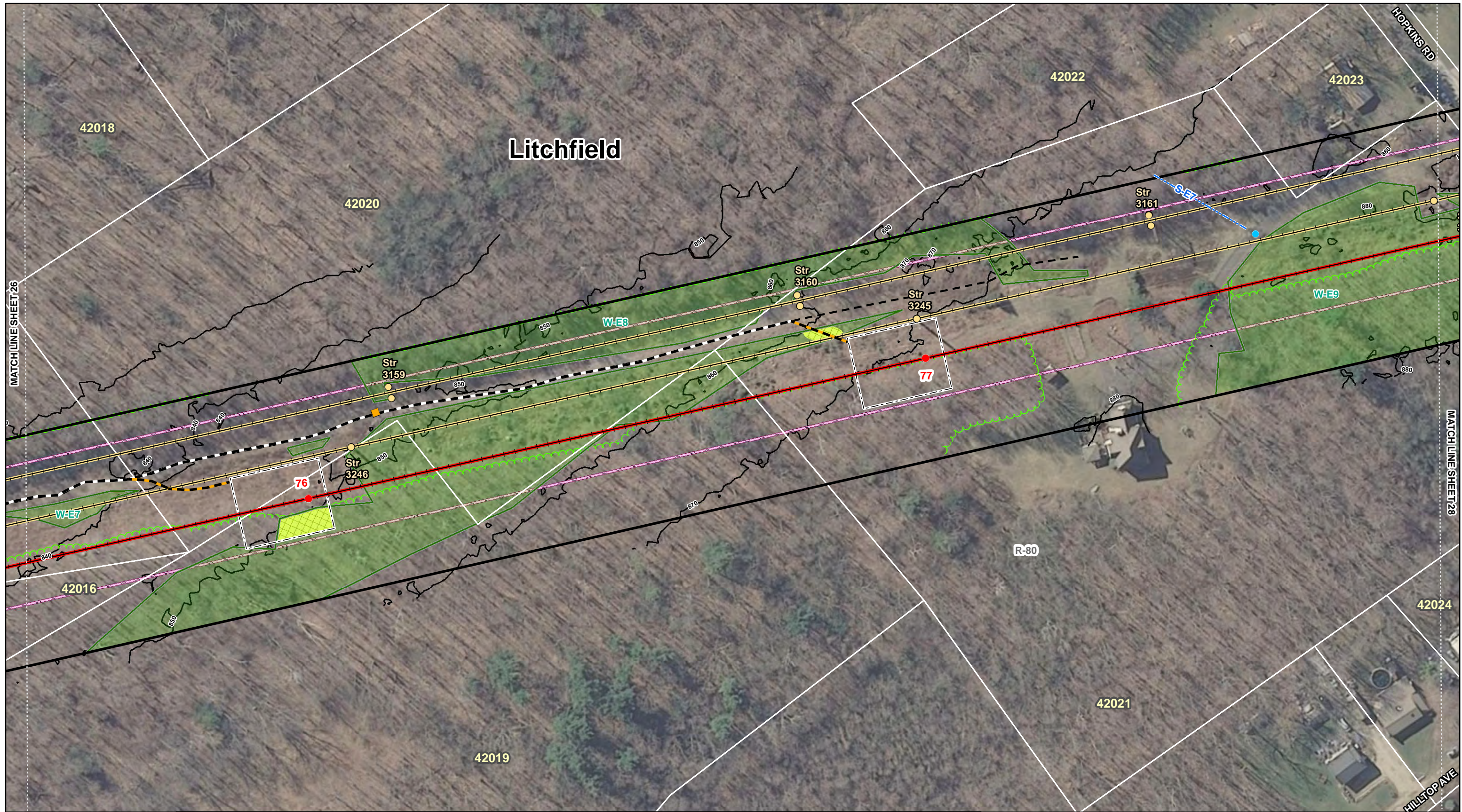
Frost Bridge to Campville
115-kV Project
Proposed Route

Litchfield, Connecticut
Mapsheet 26 of 35

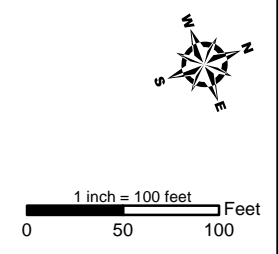
EVERSOURCE
ENERGY

Tighe & Bond

September 2015



<ul style="list-style-type: none"> Proposed Structure Existing Structure Existing Distribution Pole Gate Existing Culvert Existing Transmission Line (Centerline) Proposed 115-kV Line (Centerline) 	<ul style="list-style-type: none"> Work Pads Existing Preferred Access Road Existing Alternate Access Road New Preferred Access Road New Alternate Access Road Other Existing Access Roads Designated Recreation Trail 	<ul style="list-style-type: none"> Wetland Boundary Wetland Area Connecticut Wetlands Only Temporary Wetland Impacts Intermittent Watercourse Perennial Watercourse Ordinary High Water Mark 	<ul style="list-style-type: none"> Existing Tree Line Vernal Pool Decoy Vernal Pool Vegetation Removal Limits 100 Year Flood Zone 500 Year Flood Zone 	<ul style="list-style-type: none"> Right-of-Way (Existing) CL&P dba Eversource Energy Owned Property Parcel Boundary Municipal Boundary Line List Number Zoning Designation
--	---	---	---	---



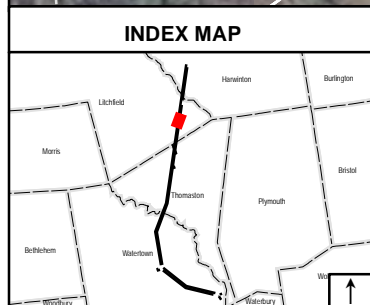
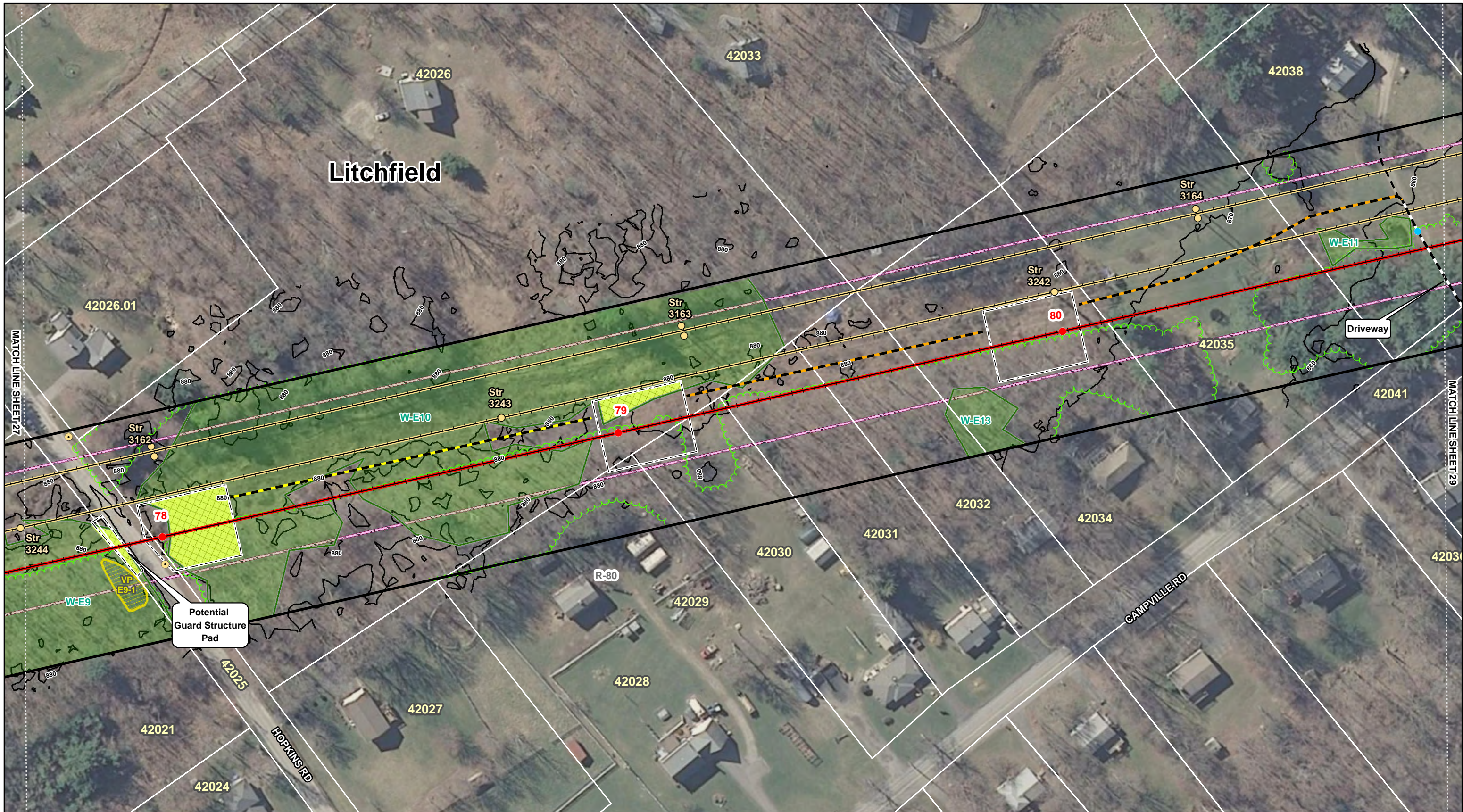
Frost Bridge to Campville
115-kV Project
Proposed Route

Litchfield, Connecticut
Mapsheet 27 of 35

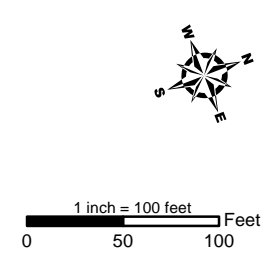
EVERSOURCE
ENERGY

Tighe & Bond

September 2015



<ul style="list-style-type: none"> Proposed Structure Existing Structure Existing Distribution Pole Gate Existing Culvert Existing Transmission Line (Centerline) Proposed 115-kV Line (Centerline) 	<ul style="list-style-type: none"> Work Pads Existing Preferred Access Road Existing Alternate Access Road New Preferred Access Road New Alternate Access Road Other Existing Access Roads Designated Recreation Trail 	<ul style="list-style-type: none"> Wetland Boundary Wetland Area Connecticut Wetlands Only Temporary Wetland Impacts Intermittent Watercourse Perennial Watercourse Ordinary High Water Mark 	<ul style="list-style-type: none"> Existing Tree Line Vernal Pool Decoy Vernal Pool Vegetation Removal Limits 100 Year Flood Zone 500 Year Flood Zone 	<ul style="list-style-type: none"> Right-of-Way (Existing) CL&P dba Eversource Energy Owned Property Parcel Boundary Municipal Boundary Line List Number Zoning Designation
--	---	---	---	---



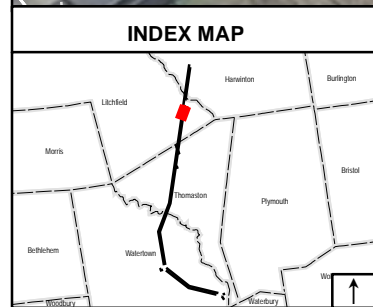
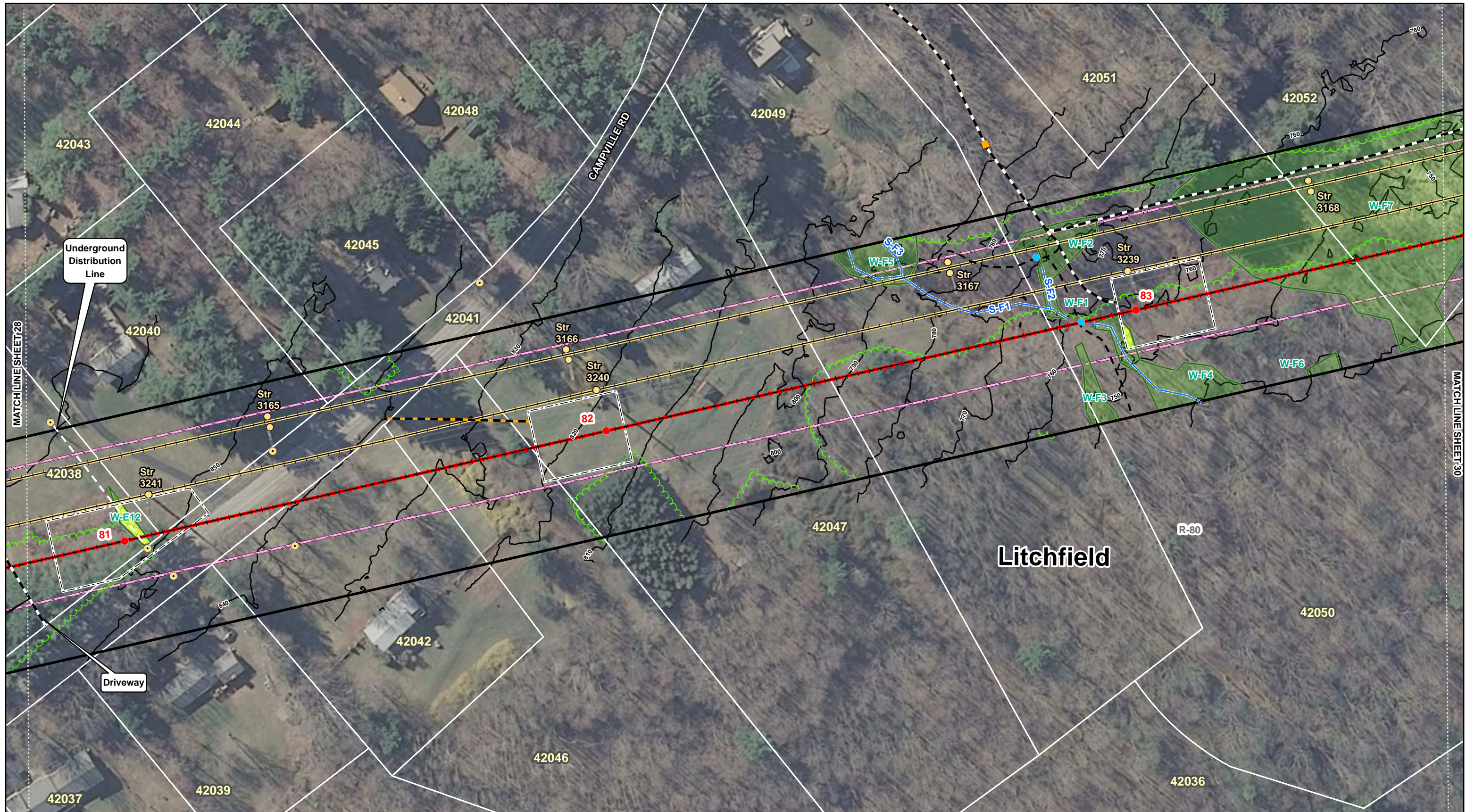
Frost Bridge to Campville
115-kV Project
Proposed Route

Litchfield, Connecticut
Mapsheet 28 of 35

EVERSOURCE
ENERGY

Tighe & Bond

September 2015



<ul style="list-style-type: none"> Proposed Structure Existing Structure Existing Distribution Pole Gate Existing Culvert Existing Transmission Line (Centerline) Proposed 115-kV Line (Centerline) 	<ul style="list-style-type: none"> Work Pads Existing Preferred Access Road Existing Alternate Access Road New Preferred Access Road New Alternate Access Road Other Existing Access Roads Designated Recreation Trail 	<ul style="list-style-type: none"> Wetland Boundary Wetland Area Connecticut Wetlands Only Temporary Wetland Impacts Intermittent Watercourse Perennial Watercourse Ordinary High Water Mark 	<ul style="list-style-type: none"> Existing Tree Line Vernal Pool Decoy Vernal Pool Vegetation Removal Limits 100 Year Flood Zone 500 Year Flood Zone 	<ul style="list-style-type: none"> Right-of-Way (Existing) CL&P dba Eversource Energy Owned Property Parcel Boundary Municipal Boundary Line List Number Zoning Designation
--	---	---	---	---

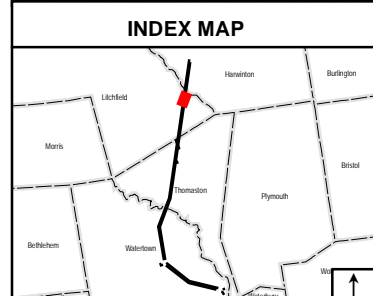
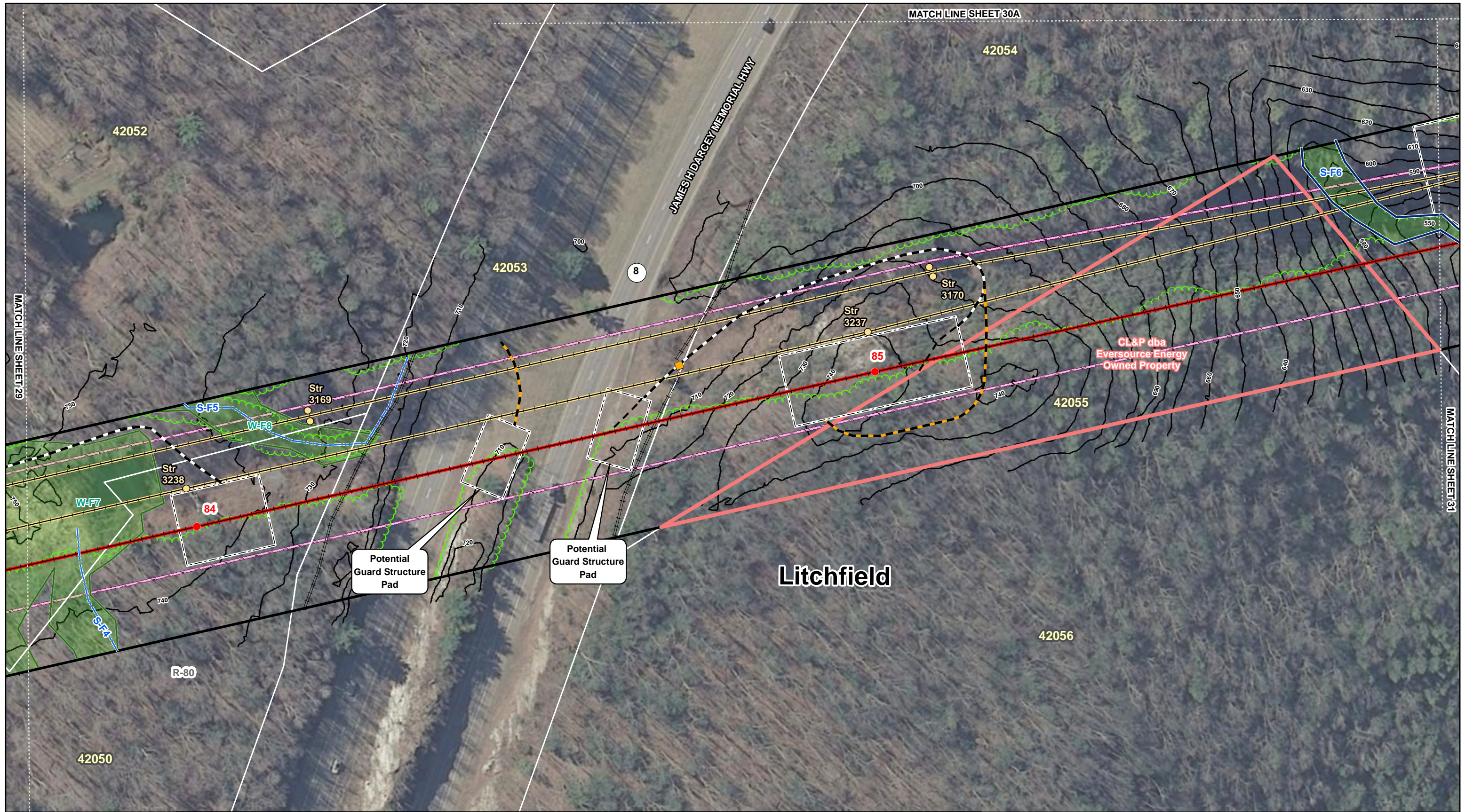
**Frost Bridge to Campville
115-kV Project
Proposed Route**

Litchfield, Connecticut
 Mapsheet 29 of 35

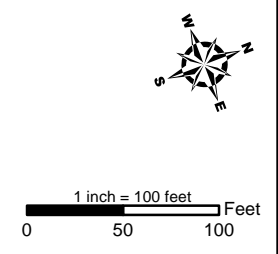
EVERSOURCE ENERGY

Tighe & Bond

September 2015



<ul style="list-style-type: none"> Proposed Structure Existing Structure Existing Distribution Pole Gate Existing Culvert Existing Transmission Line (Centerline) Proposed 115-kV Line (Centerline) 	<ul style="list-style-type: none"> Work Pads Existing Preferred Access Road Existing Alternate Access Road New Preferred Access Road New Alternate Access Road Other Existing Access Roads Designated Recreation Trail 	<ul style="list-style-type: none"> Wetland Boundary Wetland Area Connecticut Wetlands Only Temporary Wetland Impacts Intermittent Watercourse Perennial Watercourse Ordinary High Water Mark 	<ul style="list-style-type: none"> Existing Tree Line Vernal Pool Decoy Vernal Pool Vegetation Removal Limits 100 Year Flood Zone 500 Year Flood Zone 	<ul style="list-style-type: none"> Right-of-Way (Existing) CL&P dba Eversource Energy Owned Property Parcel Boundary Municipal Boundary Line List Number Zoning Designation
--	---	---	---	---



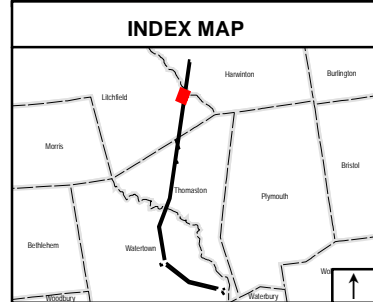
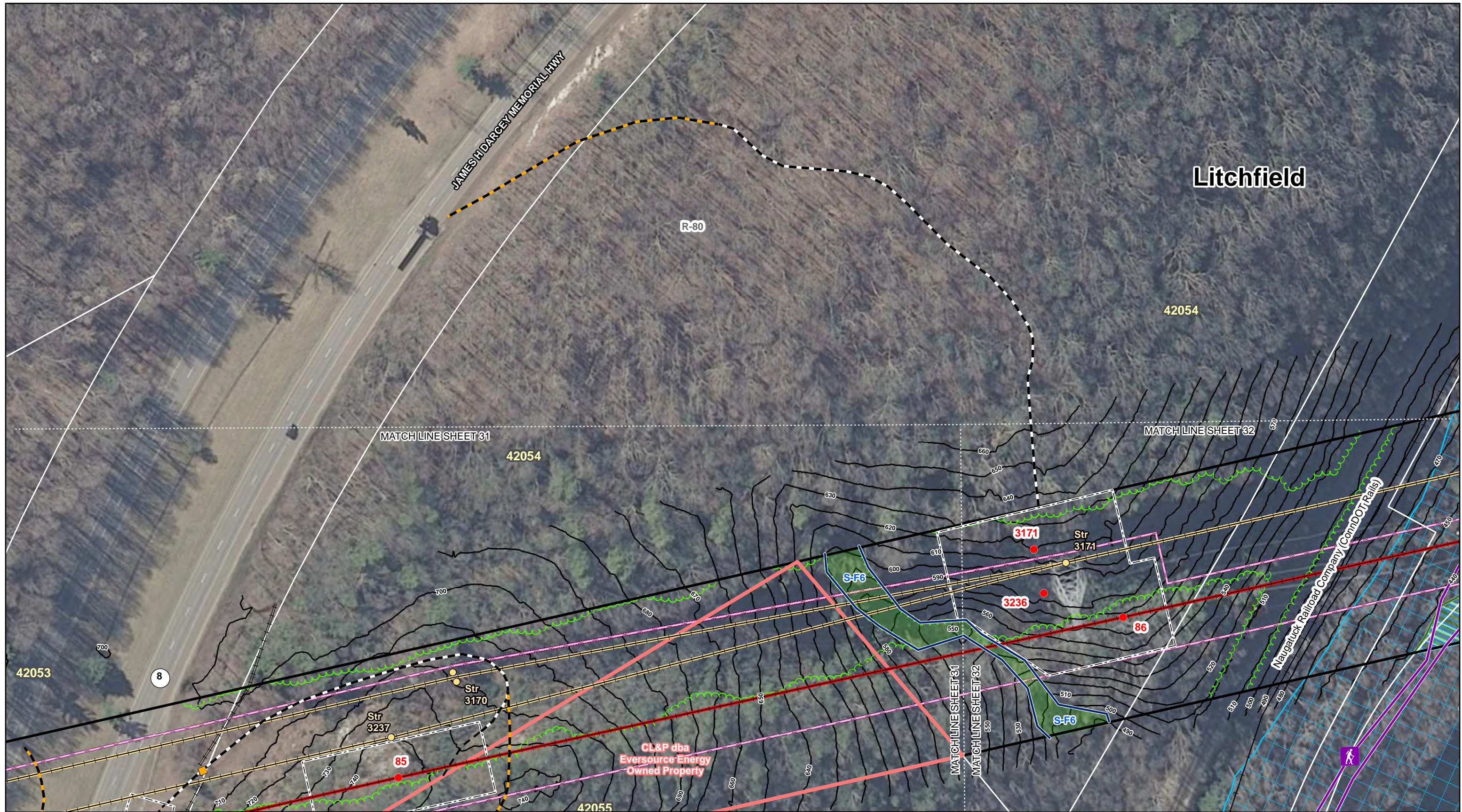
Frost Bridge to Campville
115-kV Project
Proposed Route

Litchfield, Connecticut
Mapsheet 30 of 35

EVERSOURCE ENERGY

Tighe & Bond

September 2015



<ul style="list-style-type: none"> Proposed Structure Existing Structure Existing Distribution Pole Gate Existing Culvert Existing Transmission Line (Centerline) Proposed 115-kV Line (Centerline) 	<ul style="list-style-type: none"> Work Pads Existing Preferred Access Road Existing Alternate Access Road New Preferred Access Road New Alternate Access Road Other Existing Access Roads Designated Recreation Trail 	<ul style="list-style-type: none"> Wetland Boundary Wetland Area Connecticut Wetlands Only Temporary Wetland Impacts Intermittent Watercourse Perennial Watercourse Ordinary High Water Mark 	<ul style="list-style-type: none"> Existing Tree Line Vernal Pool Decoy Vernal Pool Vegetation Removal Limits 100 Year Flood Zone 500 Year Flood Zone 	<ul style="list-style-type: none"> Right-of-Way (Existing) CL&P dba Eversource Energy Owned Property Parcel Boundary Municipal Boundary Line List Number Zoning Designation
--	---	---	---	---

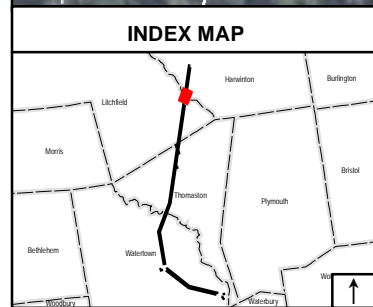
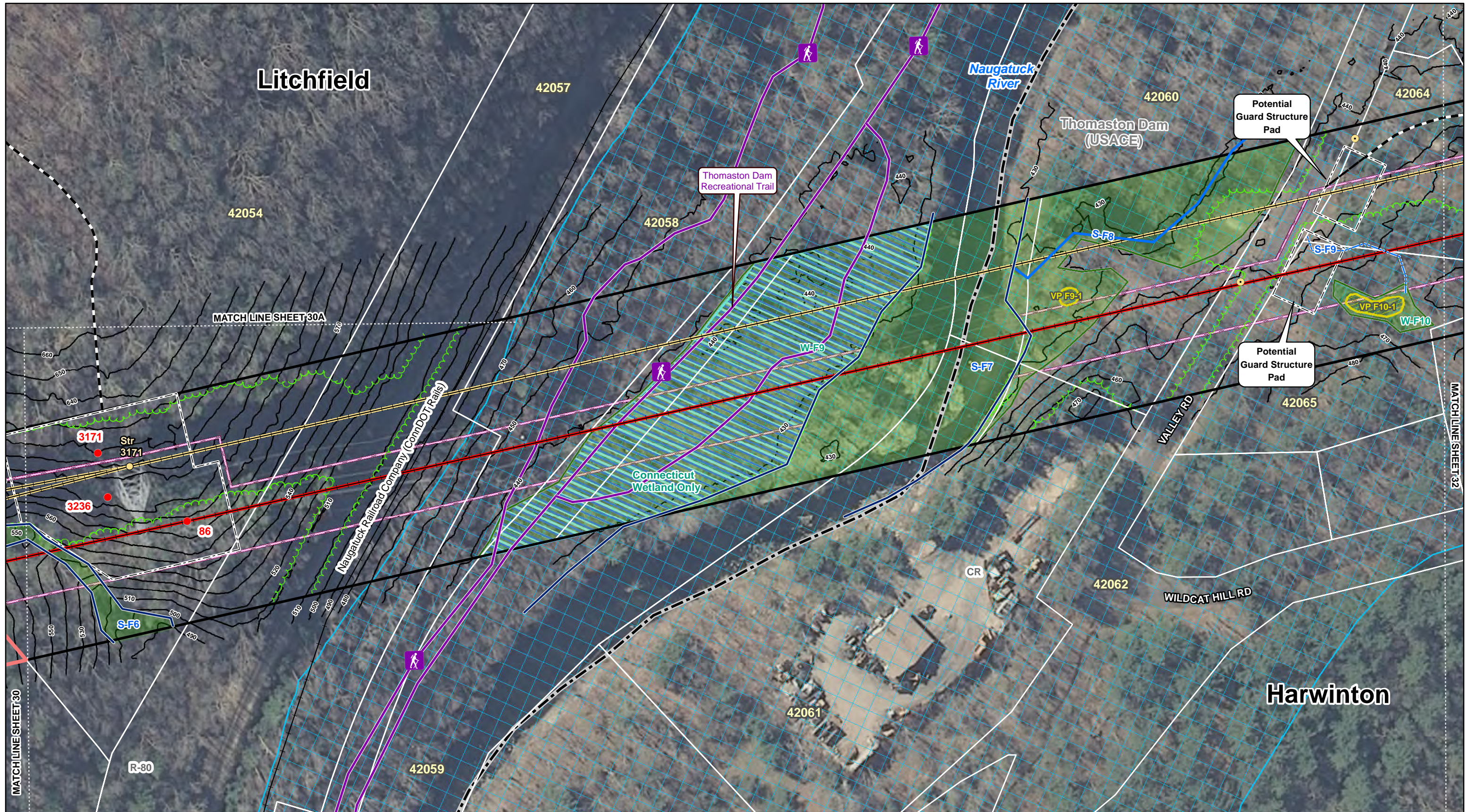
**Frost Bridge to Campville
115-kV Project
Proposed Route**

Litchfield, Connecticut
 Mapsheet 30A of 35

EVERSOURCE ENERGY

Tighe & Bond

September 2015



<ul style="list-style-type: none"> Proposed Structure Existing Structure Existing Distribution Pole Gate Existing Culvert Existing Transmission Line (Centerline) Proposed 115-kV Line (Centerline) 	<ul style="list-style-type: none"> Work Pads Existing Preferred Access Road Existing Alternate Access Road New Preferred Access Road New Alternate Access Road Other Existing Access Roads Designated Recreation Trail 	<ul style="list-style-type: none"> Wetland Boundary Wetland Area Connecticut Wetlands Only Temporary Wetland Impacts Intermittent Watercourse Perennial Watercourse Ordinary High Water Mark 	<ul style="list-style-type: none"> Existing Tree Line Vernal Pool Decoy Vernal Pool Vegetation Removal Limits 100 Year Flood Zone 500 Year Flood Zone 	<ul style="list-style-type: none"> Right-of-Way (Existing) CL&P dba Eversource Energy Owned Property Parcel Boundary Municipal Boundary Line List Number Zoning Designation
--	---	---	---	---

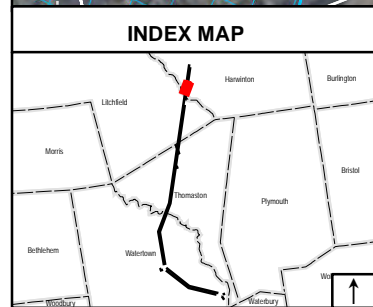
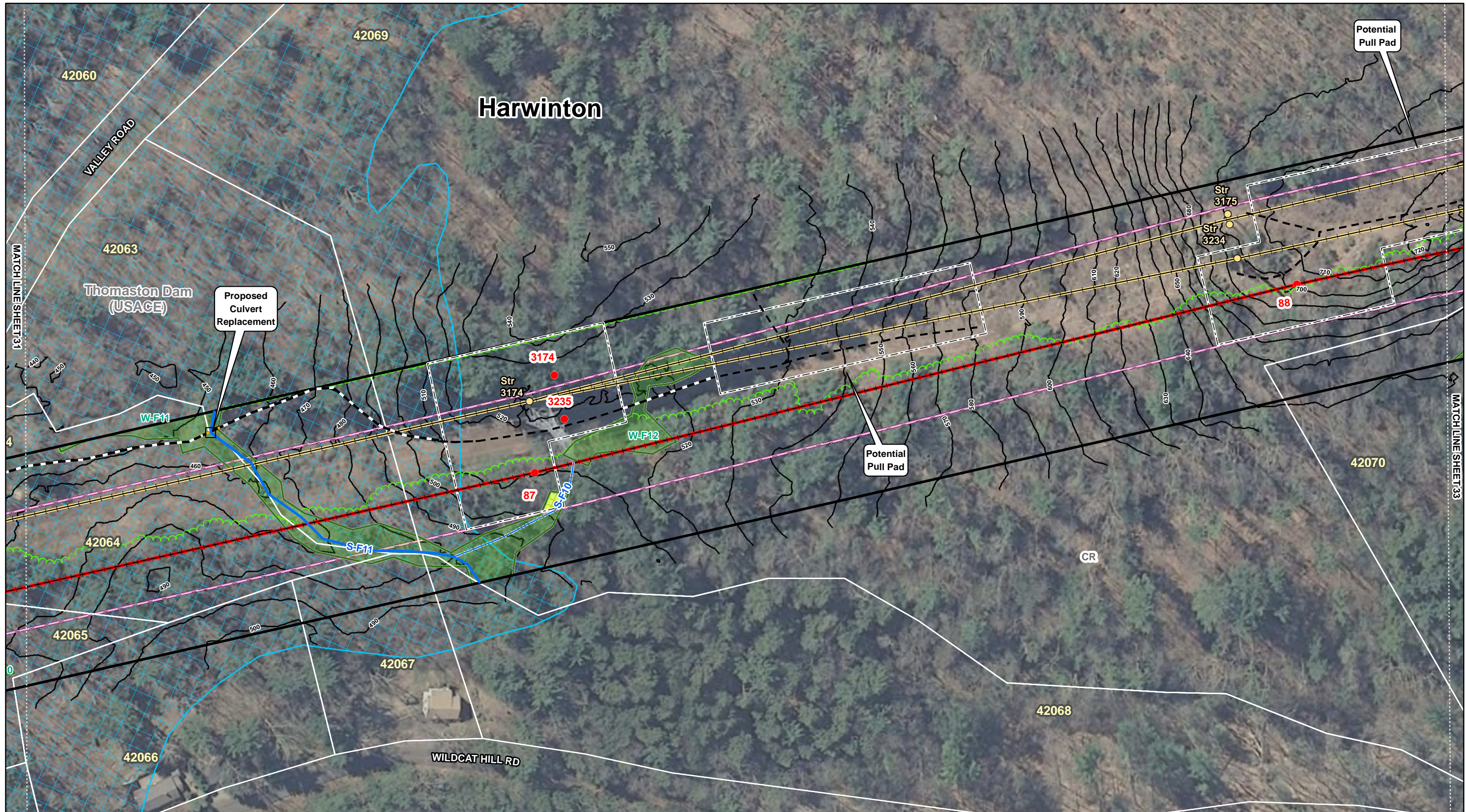
**Frost Bridge to Campville
115-kV Project**
 Proposed Route

Litchfield/Harwinton, Connecticut
 Mapsheet 31 of 35

EVERSOURCE
 ENERGY

Tighe & Bond

September 2015



<ul style="list-style-type: none"> Proposed Structure Existing Structure Existing Distribution Pole Gate Existing Culvert Existing Transmission Line (Centerline) Proposed 115-kV Line (Centerline) 	<ul style="list-style-type: none"> Work Pads Existing Preferred Access Road Existing Alternate Access Road New Preferred Access Road New Alternate Access Road Other Existing Access Roads Designated Recreation Trail 	<ul style="list-style-type: none"> Wetland Boundary Wetland Area Connecticut Wetlands Only Temporary Wetland Impacts Intermittent Watercourse Perennial Watercourse Ordinary High Water Mark 	<ul style="list-style-type: none"> Existing Tree Line Vernal Pool Decoy Vernal Pool Vegetation Removal Limits 100 Year Flood Zone 500 Year Flood Zone 	<ul style="list-style-type: none"> Right-of-Way (Existing) CL&P dba Eversource Energy Owned Property Parcel Boundary Municipal Boundary Line List Number Zoning Designation
--	---	---	---	---

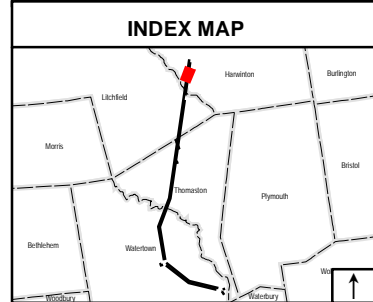
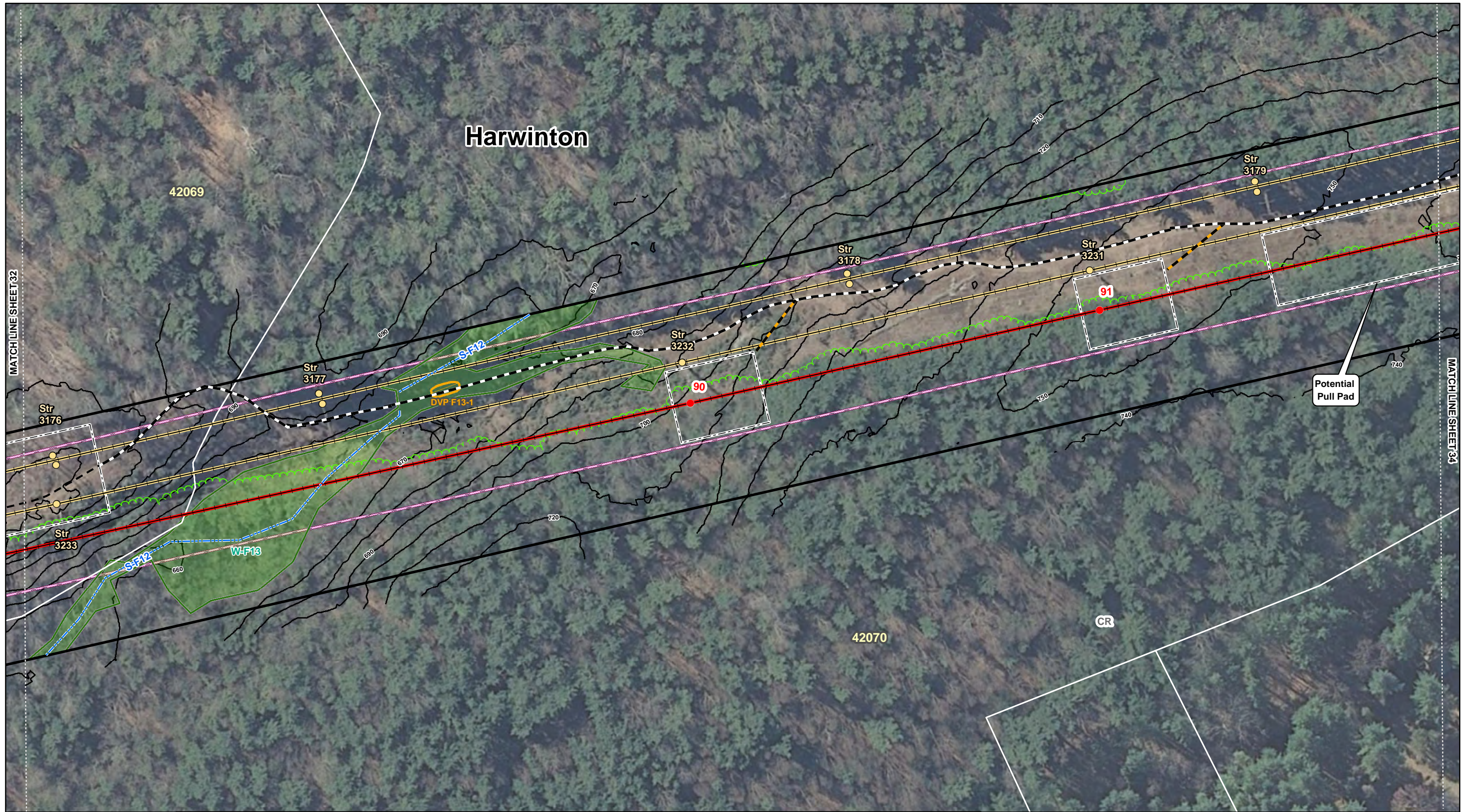
**Frost Bridge to Campville
115-kV Project
Proposed Route**

Harwinton, Connecticut
 Mapsheet 32 of 35

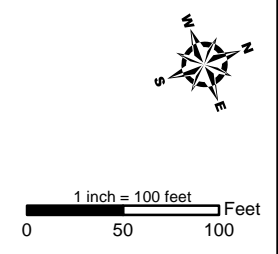
EVERSOURCE ENERGY

Tighe & Bond

September 2015



<ul style="list-style-type: none"> Proposed Structure Existing Structure Existing Distribution Pole Gate Existing Culvert Existing Transmission Line (Centerline) Proposed 115-kV Line (Centerline) 	<ul style="list-style-type: none"> Work Pads Existing Preferred Access Road Existing Alternate Access Road New Preferred Access Road New Alternate Access Road Other Existing Access Roads Designated Recreation Trail 	<ul style="list-style-type: none"> Wetland Boundary Wetland Area Connecticut Wetlands Only Temporary Wetland Impacts Intermittent Watercourse Perennial Watercourse Ordinary High Water Mark 	<ul style="list-style-type: none"> Existing Tree Line Vernal Pool Decoy Vernal Pool Vegetation Removal Limits 100 Year Flood Zone 500 Year Flood Zone 	<ul style="list-style-type: none"> Right-of-Way (Existing) CL&P dba Eversource Energy Owned Property Parcel Boundary Municipal Boundary Line List Number Zoning Designation
--	---	---	---	---



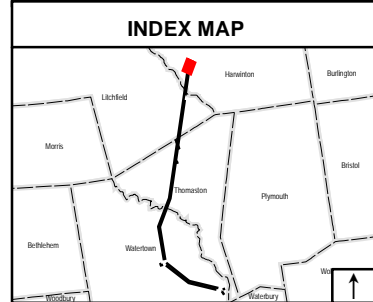
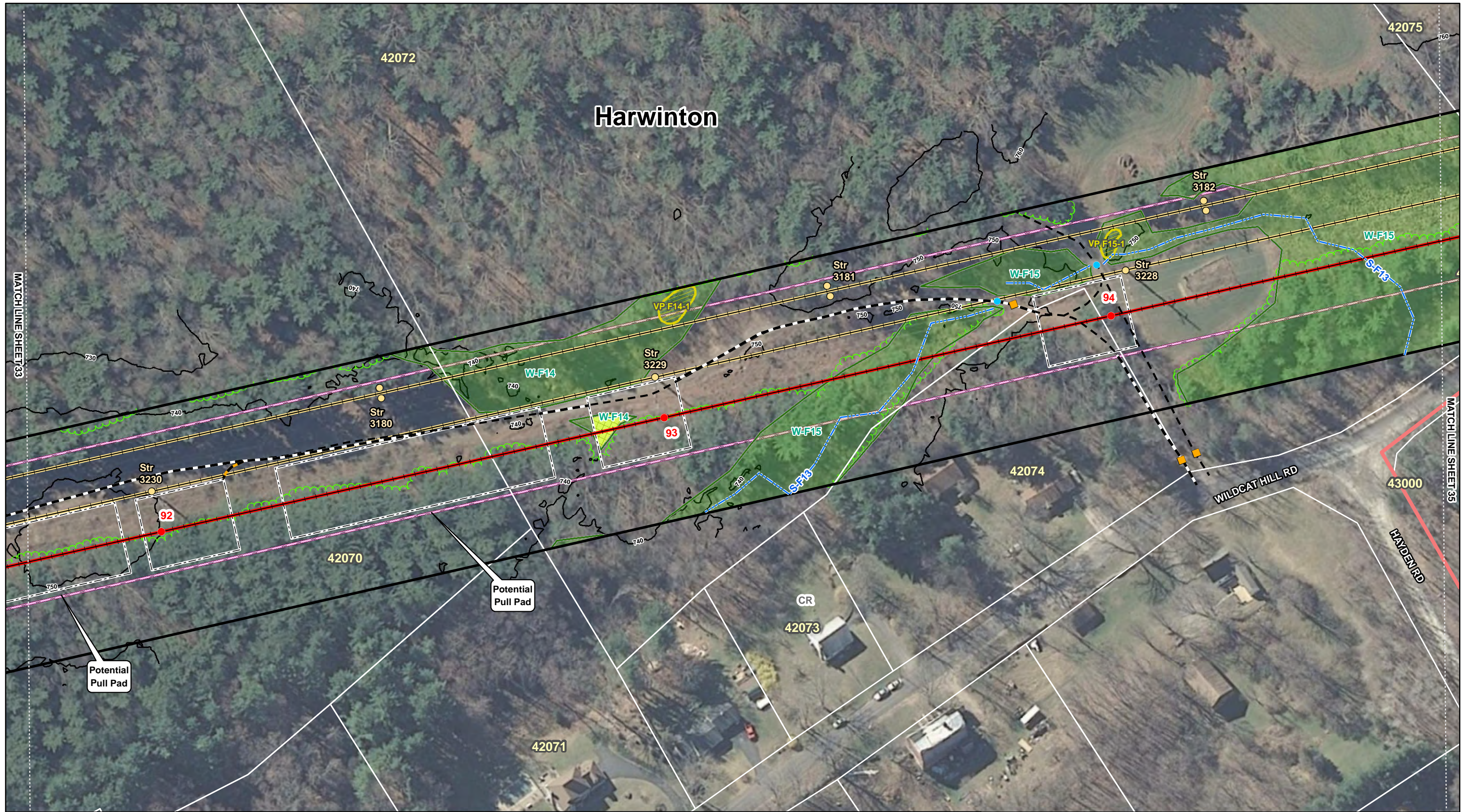
Frost Bridge to Campville
115-kV Project
Proposed Route

Harwinton, Connecticut
Mapsheet 33 of 35

EVERSOURCE
ENERGY

Tighe&Bond

September 2015



<ul style="list-style-type: none"> Proposed Structure Existing Structure Existing Distribution Pole Gate Existing Culvert Existing Transmission Line (Centerline) Proposed 115-kV Line (Centerline) 	<ul style="list-style-type: none"> Work Pads Existing Preferred Access Road Existing Alternate Access Road New Preferred Access Road New Alternate Access Road Other Existing Access Roads Designated Recreation Trail 	<ul style="list-style-type: none"> Wetland Boundary Wetland Area Connecticut Wetlands Only Temporary Wetland Impacts Intermittent Watercourse Perennial Watercourse Ordinary High Water Mark 	<ul style="list-style-type: none"> Existing Tree Line Vernal Pool Decoy Vernal Pool Vegetation Removal Limits 100 Year Flood Zone 500 Year Flood Zone 	<ul style="list-style-type: none"> Right-of-Way (Existing) CL&P dba Eversource Energy Owned Property Parcel Boundary Municipal Boundary Line List Number Zoning Designation
--	---	---	---	---

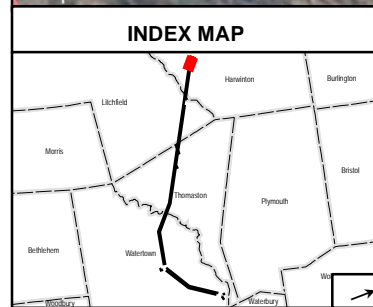
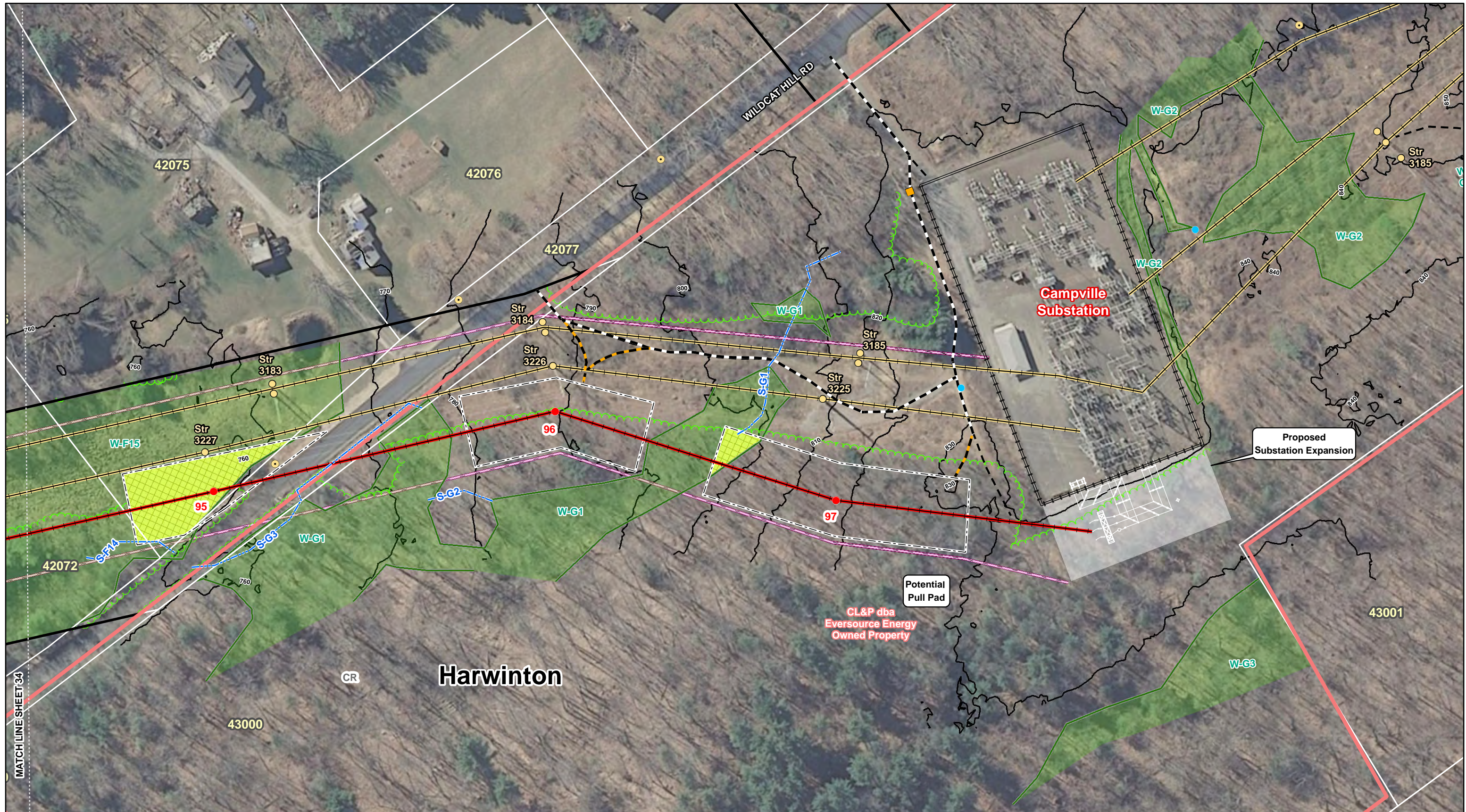
**Frost Bridge to Campville
115-kV Project
Proposed Route**

Harwinton, Connecticut
 Mapsheet 34 of 35

EVERSOURCE ENERGY

Tighe & Bond

September 2015



<ul style="list-style-type: none"> Proposed Structure Existing Structure Existing Distribution Pole Gate Existing Culvert Existing Transmission Line (Centerline) Proposed 115-kV Line (Centerline) 	<ul style="list-style-type: none"> Work Pads Existing Preferred Access Road Existing Alternate Access Road New Preferred Access Road New Alternate Access Road Other Existing Access Roads Designated Recreation Trail 	<ul style="list-style-type: none"> Wetland Boundary Wetland Area Connecticut Wetlands Only Temporary Wetland Impacts Intermittent Watercourse Perennial Watercourse Ordinary High Water Mark 	<ul style="list-style-type: none"> Existing Tree Line Vernal Pool Decoy Vernal Pool Vegetation Removal Limits 100 Year Flood Zone 500 Year Flood Zone 	<ul style="list-style-type: none"> Right-of-Way (Existing) CL&P dba Eversource Energy Owned Property Parcel Boundary Municipal Boundary Line List Number Zoning Designation
--	---	---	---	---

**Frost Bridge to Campville
115-kV Project
Proposed Route**

Harwinton, Connecticut
 Mapsheet 35 of 35

EVERSOURCE ENERGY

Tighe & Bond

September 2015

Note: This page intentionally left blank

EXHIBIT 3: SUBSTATION DRAWINGS

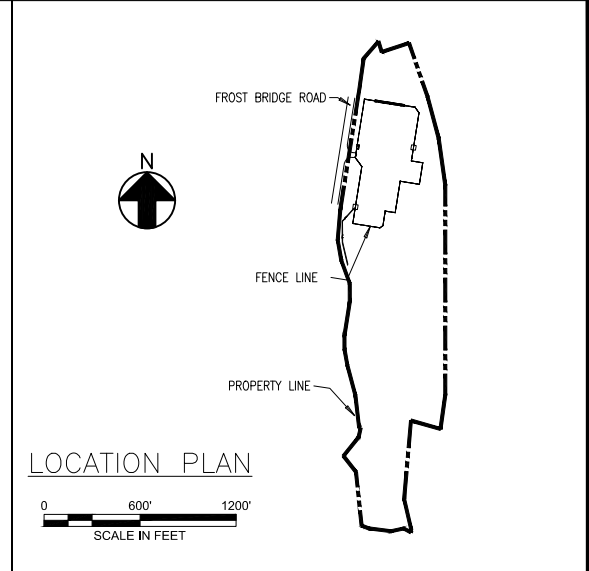
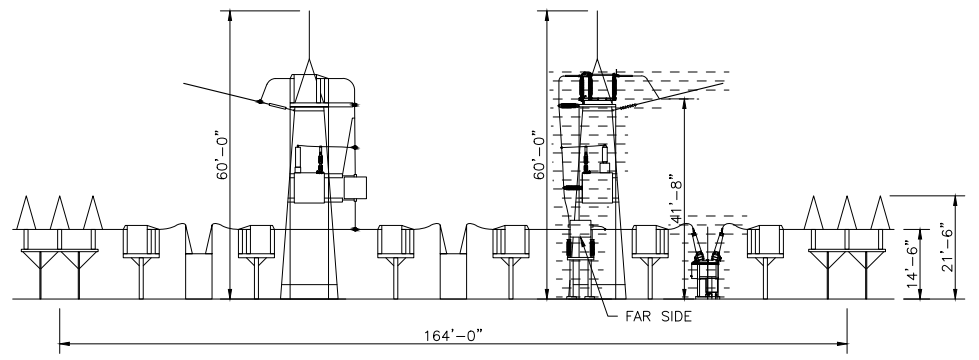
APPENDIX 3A: PROPOSED FROST BRIDGE SUBSTATION MODIFICATIONS

APPENDIX 3B: PROPOSED CAMPVILLE SUBSTATION MODIFICATIONS

Note: This page intentionally left blank

APPENDIX 3A: PROPOSED FROST BRIDGE SUBSTATION MODIFICATIONS

Note: This page intentionally left blank



LEGEND

	EXISTING SUBSTATION FENCE
	2018 ADDITION

REV. 1 - 5/29/15
SUBSTATION ADDITION

REVISIONS DURING CONSTRUCTION					
NO.	DATE	BY	DESCRIPTION	APP.	DATE

EVERSOURCE ENERGY

FROST BRIDGE SUBSTATION
YARD ARRANGEMENT - PLAN & SECTIONS
CONNECTICUT SITING COUNCIL
WATERTOWN, CT

BY	WSP	GRD	WSP	APP	RJP	APP	RJP
DATE	6/14/07	DATE	6/14/07	DATE	6/15/07	DATE	6/15/07
BY-SCALE	AS NOTED	BY-SCALE	D	FIELD BOOK & PAGES			
Y-SCALE	N/A	Y-SCALE		REV. DWG			
REV. PROJ. NUMBER		REV. PROJ. NUMBER		25306-92001			

Note: This page intentionally left blank

APPENDIX 3B: PROPOSED CAMPVILLE SUBSTATION MODIFICATIONS

Note: This page intentionally left blank

Note: This page intentionally left blank