



Department of Economic and
Community Development

Connecticut
still revolutionary

January 30, 2014

Ms. Coreen Kelsey
Vanasse Hangen Brustlin, Inc
54 Tuttle Place
Middletown, CT 06457-1847

Subject: Proposed Telecommunications Facility
60 Commerce Drive
Trumbull, CT



Dear Ms. Kelsey:

The State Historic Preservation Office is in receipt of the proposal for the above-referenced project, submitted for review and comment pursuant to the National Historic Preservation Act and in accordance with Federal Communications Commission regulations.

After completing review of 60 Commerce Drive, Vanasse Hangen Brustlin (VHB) has in their professional opinion stated that there will be no historic properties affected by the proposed installation of an 80' monopole tower and associated equipment shelter within a 24' x 77' compound. Furthermore, Heritage Consultants' archeological review, dated January 7, 2014, concluded that "Both the newly proposed lease area and access road retain little, if any, possibility for significant archaeological deposits. Based on this information, it is the professional opinion of Heritage Consultants llc that additional cultural resources investigations of the proposed telecommunications tower location are not warranted.

Based on the information provided to this office, SHPO concurs that no historic properties will be affected by this project.

The State Historic Preservation Office appreciates the opportunity to review and comment upon this project. These comments are provided in accordance with the Connecticut Environmental Policy Act and Section 106 of the National Historic Preservation Act. For further information please contact Todd Levine, Environmental Reviewer, at (860) 256-2759 or todd.levine@ct.gov.

Sincerely,

Daniel T. Forrest
State Historic Preservation Officer

State Historic Preservation Office

One Constitution Plaza | Hartford, CT 06103 | P: 860.256.2800 | Cultureandtourism.org

An Affirmative Action/Equal Opportunity Employer An Equal Opportunity Lender



Vanasse Hangen Brustlin, Inc.

January 7, 2014

Ref: 41680.49

Mr. Todd Levine
State of Connecticut Department of
Economic & Community Development
State Historic Preservation Office
One Constitution Plaza, Second Floor
Hartford, CT 06103

Re: Verizon Wireless Telecommunications Facility
Site Number: 17136 – Site Name: Trumbull SE 4 CT
60 Commerce Drive
Trumbull, CT 06611

Dear Mr. Levine:

Vanasse Hangen Brustlin, Inc. (VHB) has been retained by Cellco Partnership and its controlled affiliates doing business as Verizon Wireless (Verizon Wireless) to review environmental resource information outlined in 47 CFR Ch.1 § 1.1307 sections (a) and (b) for environmental consequences pursuant to the Federal Communications Commission (“FCC or Commission”) requirements. VHB determines the presence of resources listed under the National Environmental Policy Act (NEPA) on or near sites where Verizon Wireless proposes to locate a facility or collocate on an existing facility.

Verizon Wireless is proposing to build an 80-foot monopole telecommunications tower at 60 Commerce Drive, Trumbull, CT. The top height of the tower with the antennas would be 83-feet tall. The proposed tower and associated equipment will be located adjacent to a building within a 24-foot by 77-foot gravel compound area. A diesel fueled back-up generator would be located within the 12-foot by 30-foot equipment shelter. An 1,465 -foot access driveway will be constructed off of the existing paved access drive. Please see site plans for details.

VHB reviewed the National Park Service NRIS database to identify any individually listed properties and/or historic districts that are in the National Register of Historic Places (NRHP). We did not identify any NRHP-listed properties located within the 0.5-mile area of potential effects (APE). A 0.5-mile radius is defined as the APE required in the Nationwide Programmatic Agreement (NPA), as the proposed tower would be less than 200 feet in height. As a result, it is VHB’s opinion that there are no historic properties affected for visual effects under Section 106 of the National Historic Preservation Act of 1966, as amended.

The APE for direct effects is limited to the area of proposed ground disturbance on the property. Based on Heritage Consultants’ *Preliminary Archeological Assessment* dated January 7, 2014, there does not appear to be any archeological resources located on the subject property. Heritage Consultants, LLC concluded that “Both the newly proposed lease area and access road retain little, if any, possibility for significant archeological deposits. Based on this information, it is the professional opinion of Heritage Consultants, LLC that additional cultural resources investigations of the proposed telecommunications tower location are not warranted”.

Todd Levine
Trumbull SE 4 CT
Page 2

It is VHB's opinion that there are no historic properties affected for direct effects under Section 106 of the National Historic Preservation Act of 1966, as amended.

We respectfully request a written opinion from your office regarding the potential effect or no effect of proposed activities on historic properties within 30 days of your receipt of this submittal.

Very truly yours,
VANASSE HANGEN BRUSTLIN, INC.

Coreen Kelsey

Coreen Kelsey
Project Coordinator

Enclosures



Rita Walsh
Senior Preservation Planner

Notification Date: 7AM EST 01/14/2014
 File Number: 0006096572

General Information

1) (Select only one) (NE) NE -- New UA -- Update of Application WD -- Withdrawal of Application	
2) If this application is for an Update or Withdrawal, enter the file number of the pending application currently on file.	File Number:

Applicant Information

3) FCC Registration Number (FRN): 0012845343
4) Name: Verizon Wireless

Contact Name

5) First Name: Robin	6) MI:	7) Last Name: Haeffner	8) Suffix:
9) Title: VZW-HQ - NEPA Regulatory Compliance			

Contact Information

10) P.O. Box:	And /Or	11) Street Address: 6 Campus Circle Suite 500	
12) City: Westlake		13) State: TX	14) Zip Code: 76272
15) Telephone Number: (501)529-5377		16) Fax Number:	
17) E-mail Address: npa@verizonwireless.com			

Consultant Information

18) FCC Registration Number (FRN): 0013690326
19) Name: Vanasse Hangen Brustlin, Inc. (VHB)

Principal Investigator

20) First Name: Rita	21) MI:	22) Last Name: Walsh	23) Suffix:
24) Title: Senior Preservation Planner			

Principal Investigator Contact Information

25) P.O. Box:	And /Or	26) Street Address: 101 Walnut Street	
27) City: Watertown		28) State: MA	29) Zip Code: 02472
30) Telephone Number: (617)607-2967		31) Fax Number:	
32) E-mail Address: rwalsh@vhb.com			

Professional Qualification

33) Does the Principal Investigator satisfy the Secretary of the Interior's Professional Qualification Standards?	<input checked="" type="checkbox"/> <u>Y</u> es <input type="checkbox"/> <u>N</u> o
34) Areas of Professional Qualification: <input type="checkbox"/> Archaeologist <input checked="" type="checkbox"/> Architectural Historian <input checked="" type="checkbox"/> Historian <input type="checkbox"/> Architect <input type="checkbox"/> Other (Specify) _____	

Additional Staff

35) Are there other staff involved who meet the Professional Qualification Standards of the Secretary of the Interior?	<input checked="" type="checkbox"/> <u>Y</u> es <input type="checkbox"/> <u>N</u> o
--	---

If "YES," complete the following:

36) First Name: Catherine	37) MI:	38) Last Name: Labadia	39) Suffix:
40) Title: Principal Investigator			
41) Areas of Professional Qualification: <input checked="" type="checkbox"/> Archaeologist <input type="checkbox"/> Architectural Historian <input type="checkbox"/> Historian <input type="checkbox"/> Architect <input type="checkbox"/> Other (Specify) _____			

Site Information

Tower Construction Notification System

1) TCNS Notification Number: 103755
--

Site Information

2) Site Name: Trumbull SE 4 CT		
3) Site Address: 60 Commerce Drive		
4) City: Trumbull	5) State: CT	6) Zip Code: 06611
7) County/Borough/Parish: FAIRFIELD		
8) Nearest Crossroads: Merritt Blvd. and Nutmeg Drive		
9) NAD 83 Latitude (DD-MM-SS.S): 41-14-44.1	(<input checked="" type="checkbox"/>) N or () S	
10) NAD 83 Longitude (DD-MM-SS.S): 073-08-44.0	() E or (<input checked="" type="checkbox"/>) W	

Tower Information

11) Tower height above ground level (include top-mounted attachments such as lightning rods): 25.3 _____ () Feet (<input checked="" type="checkbox"/>) Meters
12) Tower Type (Select One): () Guyed lattice tower () Self-supporting lattice (<input checked="" type="checkbox"/>) Monopole () Other (Describe): _____

Project Status

13) Current Project Status (Select One):	
(<input checked="" type="checkbox"/>) Construction has not yet commenced	
() Construction has commenced, but is not completed	Construction commenced on: _____
() Construction has been completed	Construction commenced on: _____
Construction completed on: _____	

Determination of Effect

14) Direct Effects (Select One):

- No Historic Properties in Area of Potential Effects (APE)
- No Effect on Historic Properties in APE
- No Adverse Effect on Historic Properties in APE
- Adverse Effect on one or more Historic Properties in APE

15) Visual Effects (Select One):

- No Historic Properties in Area of Potential Effects (APE)
- No Effect on Historic Properties in APE
- No Adverse Effect on Historic Properties in APE
- Adverse Effect on one or more Historic Properties in APE

Tribal/NHO Involvement

1) Have Indian Tribes or Native Hawaiian Organizations (NHOs) been identified that may attach religious and cultural significance to historic properties which may be affected by the undertaking within the APEs for direct and visual effects?	(<input checked="" type="checkbox"/>) Yes (<input type="checkbox"/>) No
2a) Tribes/NHOs contacted through TCNS Notification Number: <u>103755</u> Number of Tribes/NHOs: <u>7</u>	
2b) Tribes/NHOs contacted through an alternate system: Number of Tribes/NHOs: <u>0</u>	

Tribal/NHO Contacted Through TCNS

3) Tribe/NHO FRN:
4) Tribe/NHO Name: Delaware Nation

Contact Name

5) First Name: Tamara	6) MI:	7) Last Name: Francis-Fourkiller	8) Suffix:
9) Title: Cultural Preservation Director			

Dates & Response

10) Date Contacted <u>12/26/2013</u>	11) Date Replied _____
<input checked="" type="checkbox"/> No Reply <input type="checkbox"/> Replied/No Interest <input type="checkbox"/> Replied/Have Interest <input type="checkbox"/> Replied/Other	

Tribal/NHO Contacted Through TCNS

3) Tribe/NHO FRN:
4) Tribe/NHO Name: Delaware Tribe of Indians of Oklahoma

Contact Name

5) First Name: Dr. Brice	6) MI:	7) Last Name: Obermeyer	8) Suffix:
9) Title:			

Dates & Response

10) Date Contacted <u>12/25/2013</u>	11) Date Replied _____
<input checked="" type="checkbox"/> No Reply <input type="checkbox"/> Replied/No Interest <input type="checkbox"/> Replied/Have Interest <input type="checkbox"/> Replied/Other	

Tribal/NHO Involvement

1) Have Indian Tribes or Native Hawaiian Organizations (NHOs) been identified that may attach religious and cultural significance to historic properties which may be affected by the undertaking within the APEs for direct and visual effects?	(<input checked="" type="checkbox"/>) Yes () No
2a) Tribes/NHOs contacted through TCNS Notification Number: <u>103755</u> Number of Tribes/NHOs: <u>7</u>	
2b) Tribes/NHOs contacted through an alternate system: Number of Tribes/NHOs: <u>0</u>	

Tribes/NHO Contacted Through TCNS

3) Tribe/NHO FRN:
4) Tribe/NHO Name: Keweenaw Bay Indian Community

Contact Name

5) First Name: Juliet	6) MI: K	7) Last Name: Goyen	8) Suffix:
9) Title: THPO/NAGPRA Technician			

Dates & Response

10) Date Contacted <u>12/25/2013</u>	11) Date Replied <u>12/30/2013</u>
<input type="checkbox"/> No Reply <input type="checkbox"/> Replied/No Interest <input type="checkbox"/> Replied/Have Interest <input checked="" type="checkbox"/> Replied/Other	

Tribes/NHO Contacted Through TCNS

3) Tribe/NHO FRN:
4) Tribe/NHO Name: Lac Vieux Desert Band of Lake Superior Chippewa Indians

Contact Name

5) First Name: Giiwegiizhigookway	6) MI:	7) Last Name: Martin	8) Suffix:
9) Title: THPO and NAGPRA Representative			

Dates & Response

10) Date Contacted <u>12/25/2013</u>	11) Date Replied <u>01/02/2014</u>
<input type="checkbox"/> No Reply <input type="checkbox"/> Replied/No Interest <input type="checkbox"/> Replied/Have Interest <input checked="" type="checkbox"/> Replied/Other	

Tribal/NHO Involvement

1) Have Indian Tribes or Native Hawaiian Organizations (NHOs) been identified that may attach religious and cultural significance to historic properties which may be affected by the undertaking within the APEs for direct and visual effects?	(<input checked="" type="checkbox"/>) Yes () No
2a) Tribes/NHOs contacted through TCNS Notification Number: <u>103755</u>	Number of Tribes/NHOs: <u>7</u>
2b) Tribes/NHOs contacted through an alternate system:	Number of Tribes/NHOs: <u>0</u>

Tribal/NHO Contacted Through TCNS

3) Tribe/NHO FRN:
4) Tribe/NHO Name: Mashantucket Pequot Tribe

Contact Name

5) First Name: Kathleen	6) MI:	7) Last Name: Knowles	8) Suffix:
9) Title: THPO			

Dates & Response

10) Date Contacted <u>12/25/2013</u>	11) Date Replied _____
<input checked="" type="checkbox"/> No Reply <input type="checkbox"/> Replied/No Interest <input type="checkbox"/> Replied/Have Interest <input type="checkbox"/> Replied/Other	

Tribal/NHO Contacted Through TCNS

3) Tribe/NHO FRN:
4) Tribe/NHO Name: Mohegan Indian Tribe

Contact Name

5) First Name: Elaine	6) MI:	7) Last Name: Thomas	8) Suffix:
9) Title: Deputy THPO			

Dates & Response

10) Date Contacted <u>12/26/2013</u>	11) Date Replied <u>01/07/2014</u>
<input type="checkbox"/> No Reply <input type="checkbox"/> Replied/No Interest <input type="checkbox"/> Replied/Have Interest <input checked="" type="checkbox"/> Replied/Other	

Tribal/NHO Involvement

1) Have Indian Tribes or Native Hawaiian Organizations (NHOs) been identified that may attach religious and cultural significance to historic properties which may be affected by the undertaking within the APEs for direct and visual effects?	(<input checked="" type="checkbox"/>) Yes (<input type="checkbox"/>) No
2a) Tribes/NHOs contacted through TCNS Notification Number: <u>103755</u>	Number of Tribes/NHOs: <u>7</u>
2b) Tribes/NHOs contacted through an alternate system:	Number of Tribes/NHOs: <u>0</u>

Tribe/NHO Contacted Through TCNS

3) Tribe/NHO FRN:
4) Tribe/NHO Name: Narragansett Indian Tribe

Contact Name

5) First Name: Sequahna	6) MI:	7) Last Name: Mars	8) Suffix:
9) Title: Program Manager-Cell Tower Division			

Dates & Response

10) Date Contacted <u>12/26/2013</u>	11) Date Replied _____
(<input checked="" type="checkbox"/>) No Reply	
(<input type="checkbox"/>) Replied/No Interest	
(<input type="checkbox"/>) Replied/Have Interest	
(<input type="checkbox"/>) Replied/Other	

Other Tribes/NHOs Contacted

Tribe/NHO Information

1) FCC Registration Number (FRN):
2) Name:

Contact Name

3) First Name:	4) MI:	5) Last Name:	6) Suffix:
7) Title:			

Contact Information

8) P.O. Box:	And /Or	9) Street Address:	
10) City:		11) State:	12) Zip Code:
13) Telephone Number:		14) Fax Number:	
15) E-mail Address:			
16) Preferred means of communication: () E-mail () Letter () Both			

Dates & Response

17) Date Contacted _____	18) Date Replied _____
() No Reply	
() Replied/No Interest	
() Replied/Have Interest	
() Replied/Other	

Historic Properties

Properties Identified

1) Have any historic properties been identified within the APEs for direct and visual effect?	(<input type="checkbox"/>) <u>Yes</u> (<input checked="" type="checkbox"/>) <u>No</u>
2) Has the identification process located archaeological materials that would be directly affected, or sites that are of cultural or religious significance to Tribes/NHOs?	(<input type="checkbox"/>) <u>Yes</u> (<input checked="" type="checkbox"/>) <u>No</u>
3) Are there more than 10 historic properties within the APEs for direct and visual effect? If "Yes", you are required to attach a Cultural Resources Report in lieu of adding the Historic Property below.	(<input type="checkbox"/>) <u>Yes</u> (<input checked="" type="checkbox"/>) <u>No</u>

Historic Property

4) Property Name:
5) SHPO Site Number:

Property Address

6) Street Address:		
7) City:	8) State:	9) Zip Code:
10) County/Borough/Parish:		

Status & Eligibility

11) Is this property listed on the National Register? Source: _____	(<input type="checkbox"/>) <u>Yes</u> (<input type="checkbox"/>) <u>No</u>
12) Is this property eligible for listing on the National Register? Source: _____	(<input type="checkbox"/>) <u>Yes</u> (<input type="checkbox"/>) <u>No</u>
13) Is this property a National Historic Landmark?	(<input type="checkbox"/>) <u>Yes</u> (<input type="checkbox"/>) <u>No</u>

14) Direct Effects (Select One): <input type="checkbox"/> No Effect on this Historic Property in APE <input type="checkbox"/> No Adverse Effect on this Historic Property in APE <input type="checkbox"/> Adverse Effect on this Historic Property in APE
15) Visual Effects (Select One): <input type="checkbox"/> No Effect on this Historic Property in APE <input type="checkbox"/> No Adverse Effect on this Historic Property in APE <input type="checkbox"/> Adverse Effect on this Historic Property in APE

Local Government Involvement

Local Government Agency

1) FCC Registration Number (FRN):
2) Name: Town of Trumbull

Contact Name

3) First Name: Timothy	4) MI: M	5) Last Name: Herbst	6) Suffix:
7) Title: First Selectman			

Contact Information

8) P.O. Box:	And /Or	9) Street Address: 5866 Main Street	
10) City: Trumbull		11) State: CT	12) Zip Code: 06611
13) Telephone Number: (203)452-5005		14) Fax Number:	
15) E-mail Address: FirstSelectman@trumbull-ct.gov			
16) Preferred means of communication: <input type="checkbox"/> E-mail <input type="checkbox"/> Letter <input checked="" type="checkbox"/> Both			

Dates & Response

17) Date Contacted 12/19/2013	18) Date Replied _____
<input checked="" type="checkbox"/> No Reply	
<input type="checkbox"/> Replied/No Interest	
<input type="checkbox"/> Replied/Have Interest	
<input type="checkbox"/> Replied/Other	

Additional Information

19) Information on local government's role or interest (optional):
--

Other Consulting Parties

Other Consulting Parties Contacted

1) Has any other agency been contacted and invited to become a consulting party?	(<input type="checkbox"/>) Yes (<input checked="" type="checkbox"/>) No
--	---

Consulting Party

2) FCC Registration Number (FRN):
3) Name:

Contact Name

4) First Name:	5) MI:	6) Last Name:	7) Suffix:
8) Title:			

Contact Information

9) P.O. Box:	And /Or	10) Street Address:
11) City:	12) State:	13) Zip Code:
14) Telephone Number:	15) Fax Number:	
16) E-mail Address:		
17) Preferred means of communication: (<input type="checkbox"/>) E-mail (<input type="checkbox"/>) Letter (<input type="checkbox"/>) Both		

Dates & Response

18) Date Contacted _____	19) Date Replied _____
(<input type="checkbox"/>) No Reply	
(<input type="checkbox"/>) Replied/No Interest	
(<input type="checkbox"/>) Replied/Have Interest	
(<input type="checkbox"/>) Replied/Other	

Additional Information

20) Information on other consulting parties' role or interest (optional):

Designation of SHPO/THPO

1) Designate the Lead State Historic Preservation Officer (SHPO) or Tribal Historic Preservation Officer (THPO) based on the location of the tower.

SHPO/THPO

Name: <u>Connecticut Commission on Culture & Tourism</u>
--

2) You may also designate up to three additional SHPOs/THPOs if the APEs include multiple states. If the APEs include other countries, enter the name of the National Historic Preservation Agency and any state and provincial Historic Preservation Agency.

SHPO/THPO Name: _____
SHPO/THPO Name: _____
SHPO/THPO Name: _____

Certification

I certify that all representations on this FCC Form 620 Submission Packet and the accompanying attachments are true, correct, and complete.			
Party Authorized to Sign			
First Name: Rita	MI:	Last Name: Walsh	Suffix:
Signature: Rita Walsh <i>Rita Walsh</i>			Date: 01/13/2014
FAILURE TO SIGN THIS APPLICATION MAY RESULT IN DISMISSAL OF THE APPLICATION AND FORFEITURE OF ANY FEES PAID.			
WILLFUL FALSE STATEMENTS MADE ON THIS FORM OR ANY ATTACHMENTS ARE PUNISHABLE BY FINE AND/OR IMPRISONMENT (U.S. Code, Title 18, Section 1001) AND/OR REVOCATION OF ANY STATION LICENSE OR CONSTRUCTION PERMIT (U.S. Code, Title 47, Section 312(a)(1)), AND/OR FORFEITURE (U.S. Code, Title 47, Section 503).			

Attachments :

Type	Description	Date Entered
Resumes/Vitae	<u>Cathy Labadia Resume</u>	01/08/2014
Resumes/Vitae	<u>Rita Walsh Resume</u>	01/08/2014
Local Government Involvement	<u>Local Government notification</u>	01/08/2014
Public Involvement	<u>Electronic tear sheet</u>	01/08/2014
Tribal/NHO Involvement	<u>FCC NOO email</u>	01/08/2014
Maps	<u>Site Location Map</u>	01/08/2014
Area of Potential Effects	<u>Determination of Effects</u>	01/08/2014
Historic Properties for Visual Effects	<u>Cultural Resources Screen Map</u>	01/08/2014
Photographs	<u>Photographs</u>	01/08/2014
Additional Site Information	<u>Site Plans</u>	01/08/2014
Historic Properties for Direct Effects	<u>Preliminary Archeological Assessment</u>	01/08/2014
Other	<u>Cover letter to SHPO</u>	01/08/2014



CATHERINE LABADIA, M.A.
PRESIDENT & PRINCIPAL INVESTIGATOR

EDUCATION

Bachelor of Arts in Anthropology with specialization in archeology, Central Connecticut State University, New Britain, Connecticut, 1991 Advisor: Dr. Kenneth Feder

Master of Arts in Anthropology with specialization in archeology, University of Connecticut, Storrs, Connecticut, 1996 Advisor: Dr. Kevin McBride

Ph.D. Candidate, Department of Anthropology, Pennsylvania State University, University Park, Pennsylvania Advisor: Dr. Dean Snow

Introduction to Federal Projects and Historic Preservation Law, Section 106 Compliance Course, 2001

NEPA and the Transportation Decision Making Process, 2003

Federal Energy Regulatory Commission, Environmental Report Preparation Seminar, 2003

HONORS AND AWARDS

Town of Windsor, Connecticut - Research Support, 1998

Sigma Xi, Grant in Aid of Research, 1998

University of Connecticut Anthropology Department Pre-Doctoral Fellowship, 1995

Central Connecticut State University Anthropology Departmental Honors Award, 1991

State of Connecticut Academic Scholarship, 1988-1991

PROFESSIONAL EXPERIENCE

Smithsonian Institution, Aerial America Series, Historical Accuracy Consultant, 2010 - Present

Principal Investigator, Heritage Consultants, LLC, February 2004 - Present.

Project Manager, R. Christopher Goodwin & Associates, Inc., New Orleans, Louisiana, November 1999-2004

Research Assistant, R. Christopher Goodwin & Associates, Inc., New Orleans, Louisiana, April-November 1999

Principal Investigator/Field Supervisor, Town of Windsor, Connecticut, May-July 1998

Principal Investigator/Field Supervisor, Town of Lynne, Connecticut, July-September 1998

Staff, Matson Museum of Anthropology, University Park, Pennsylvania, 1997-1998

Teaching Assistant, Pennsylvania State University, Department of Anthropology, 1996-1998

Undergraduate Laboratory Supervisor, Pennsylvania State University, Department of Anthropology, Fall 1997 and Fall 1996

Teaching Assistant, University of Connecticut, Department of Anthropology, 1994-1996

Crew Chief, Connecticut Office of the State Archaeologist, 1996

Lab Assistant, Mashantucket Pequot Museum Conservation Lab, Ledyard, Connecticut, 1993-1996

Field Technician/Lab Technician, Public Archaeology Survey Team, Inc., 1993-1996

Research Assistant, University of Connecticut, Department of Anthropology, Spring 1995

PROFESSIONAL MEMBERSHIPS

Society for American Archaeology

TRAINING AND SPECIAL SKILLS

Environmental Impact Statement/Environmental Assessment Report Preparation

Alternatives Analysis/Corridor Selection Studies

Existing Conditions/Disturbance Investigations

SHPO/Native American Consultation

Geologic Thin-sectioning

Computer Skills: Quickbooks, Microsoft Office, and Adobe Suite Products

GIS Skills: ArcInfo, ArcView, ArcGIS, MapInfo, Idrisi, AutoCad, digitizing, and GPS units

Photography

Transit Operation

Non-computer Aided Drafting

Lab Skills: Artifact stabilization and conservation

World Wide Web design and authoring

GRAPHICS PUBLISHED

1998a AutoCad images of the Read Shell Mound contours, burials, and artifacts (Figures 4 and 5). In G. Milner and R. Jeffries' Read Archaic Shell Mound in Kentucky. *Southeastern Archeology*.

1998b AutoCad images of Cahokia. In G. Milner's *The Cahokia Chiefdom: The Archeology of a Mississippian Society*. Smithsonian Series in Archeological Inquiry.

INVITED LECTURES & PRESENTATIONS

1997a *The Read Shell Midden: Site Formation and Structure*. Paper presented at the Southeastern Archeological Conference, Baton Rouge, Louisiana (with G. Milner and R. Jeffries).

1997b *The Mississippian Period Population of Cahokia and the American Bottom*. Delivered at the join symposium of the Ontario Archeological Society and the Midwest Archaeological Conference, North York, Ontario (with G. Milner).

1998 *Migration and the Maintenance of Cultural Integrity: The Linearbandkeramik as a Case Study*. Delivered at the 63rd annual meeting of the Society for American Archeology, Seattle, Washington.

1999 *Formulating and Testing Archaeological Predictive Models using a Geographic Information System*. Delivered at the 64th annual meeting of the Society for American Archaeology, Chicago Illinois.

2002 *A Preliminary Assessment of Mortuary Practices at the Brazier Baptist Cemetery*. Delivered at the 35th annual meeting of the Society for Historical Archaeology, Mobile, Alabama (with M. Thornton).

2004 *Data Recovery Excavations at the Daniel Benton Homestead in Tolland, Connecticut*. Presented at the Town of Tolland, Connecticut's Celebration on the Green (with D. George and W. Keegan).

- 2006 *Cast Upon a Reef: Archival Research and Mapping of Shipwrecks in the Connecticut Waters of Long Island Sound*. Presented at the Annual Meeting of the Archaeological Society of Connecticut, New London, Connecticut (with D. George and W. Keegan).

MANUSCRIPTS AND TECHNICAL REPORTS

- 1999a *Phase I Cultural Resources Survey of SR 30 (US 98) Retention Ponds 3 and 4; State Project No.: 48280-3510, Escambia County, Florida* (with Randy Lichtenberger, Ralph Draughon, Angele Montana, William P. Athens and Letisha Leucking). Submitted by R. Christopher Goodwin & Associates, Inc. to the Florida Department of Transportation, District III.
- 1999b *Phase I Cultural Resources Survey and Archeological Inventory of the Proposed SR 30 (US 98) Thomas Drive Intersection Project; State Project No.: 46010-1537, Bay County, Florida* (with Randy Lichtenberger, Susan Barrett Smith and William P. Athens). Submitted by R. Christopher Goodwin & Associates & Inc. to the Florida Department of Transportation, District III.
- 1999c *Phase I Cultural Resources Survey and Archeological Inventory of Five Proposed Retention Ponds Adjacent to SR77 (with Cove Boulevard/Martin Luther King Boulevard), Bay County, Florida* (with Randy Lichtenberger, Susan Barrett Smith, Charlene Keck and William P. Athens). Submitted by R. Christopher Goodwin & Associates, Inc. to the Florida Department of Transportation, District III.
- 1999d *Phase I Cultural Resources Survey and Archeological Inventory of the Proposed US 90 (SR 10) Weigh Station Project, Escambia County, Florida* (with Randy Lichtenberger, Susan Barrett Smith, Charlene Keck and William P. Athens). Submitted by R. Christopher Goodwin & Associates, Inc. to the Florida Department of Transportation, District III.
- 1999e *Cultural Resources Background Research and Sample Survey of Areas West of Morgan City, Louisiana as Part of the Lower Atchafalaya Basin Reevaluation Study* (with Randy Lichtenberger and William P. Athens). Submitted by R. Christopher Goodwin & Associates, Inc to the U.S. Army Corps of Engineers, New Orleans District.
- 1999f *Phase I Cultural Resources Survey and Archeological Inventory of the Proposed Gulfstream Natural Gas System L.L.C. 36 Inch O.D. Project in Mobile County, Alabama* (with William P. Athens, David George, Jeremy Pincoske, Ralph B. Draughon, Jr., and Dave D. Davis). Submitted by R. Christopher Goodwin & Associates, Inc. to ANR Pipeline Company, Inc.
- 1999g *Phase I Cultural Resources Survey and Archeological Inventory of the Proposed Country Drive Expansion Project Area, Terrebonne Parish, Louisiana* (with Kari Krause and William P. Athens). Submitted by R. Christopher Goodwin & Associates, Inc. to T. Baker Smith & Son, Inc.
- 1999h *Cultural Resources Survey and Inventory, Florida Gas Transmission Phase V Expansion, Gulf Power Lateral, Palmetto Power Lateral, Loop C, Loop D, Loop E, Loop G, Loop H St. Petersburg Lateral, Loop I St. Petersburg Lateral, Jacksonville Loop, and FP&L Lateral* (with David George, Jeremy Pincoske, Susan Barrett Smith, Ralph B. Draughon, Jr., Charlene Keck, Colleen Hanratty, and William P. Athens). Submitted by R. Christopher Goodwin & Associates, Inc. to Florida Gas Transmission.
- 2000a *Phase I Cultural Resources Survey and Archeological Inventory of the Proposed Country Drive Expansion Project Area, Terrebonne Parish, Louisiana* (with Kari Krause and William P. Athens). Submitted by R. Christopher Goodwin & Associates, Inc. to T. Baker Smith and Son, Inc.
- 2000b *Phase I Cultural Resources Survey and Archeological Inventory of the Proposed SR 30 (US 98) Expansions Corridor from Mack Bayou Road to CR 83 (US 331), Walton County, Florida* (with Susan Barrett Smith, Ralph B. Draughon, Jr., Jeremy Pincoske, James Hollingsworth, and William P. Athens). Submitted by R. Christopher Goodwin & Associates, Inc. to the Florida Department of Transportation, District III.

- 2000c *Phase I Cultural Resources Survey and Archeological Inventory of the Proposed SR 30 (US 98) Expansion Corridor from CR 83 (US 331) to Peach Creek, Walton County, Florida* (with Susan Barrett Smith, Ralph B. Draughon, Jr., Jeremy Pincoske, James Hollingsworth, and William P. Athens). Submitted by R. Christopher Goodwin & Associates, Inc. to the Florida Department of Transportation, District III.
- 2000f *Phase I Cultural Resources Survey and Archeological Inventory of the Proposed State Road 71 (Greenwood Highway) Expansion Corridor from State Road 10 (US 90) to North of the City Limits of Greenwood, in Jackson County, Florida* (with Katy Coyle, David George, James Hollingsworth, Kari Krause, Jeremy Pincoske, Susan Barrett Smith, and William P. Athens). Submitted by R. Christopher Goodwin & Associates, Inc. to the Florida Department of Transportation, District III.
- 2000g *Phase I Cultural Resources Survey and Archeological Inventory of the Proposed Schooner Bayou Project Corridor in Vermilion Parish, Louisiana* (with Kari Krause, Jeremy Pincoske, Colleen Hanratty, and William P. Athens). Submitted by R. Christopher Goodwin & Associates, Inc. to the U.S. Army Corps of Engineers, New Orleans District.
- 2000h *Phase I Cultural Resources Survey and Archeological Inventory of the Proposed Quincy Bypass, i.e., the Corridor Designed to Connect US 90 (State Road 10) and State Road 12, Gadsden County, Florida* (with Matthew Keelean, Jeremy Pincoske, Susan Barrett Smith, and William P. Athens). Submitted by R. Christopher Goodwin & Associates, Inc. to the Florida Department of Transportation, District III.
- 2000i *Phase I Cultural Resources Survey and Archeological Inventory of Two Pipeline Loops (Loop J and Loop K) and 10 Ancillary Use Facilities Associated with the Proposed Florida Gas Transmission Phase V Expansion, FGT Mobile Bay Lateral, Loop A, and Loop B, Gilchrist and Levy Counties, Florida* (with David George, Susan Barrett Smith, David Roth, Kristin Vanwert, James Eberwine, and William P. Athens). Submitted by R. Christopher Goodwin & Associates, Inc. to Florida Gas Transmission Company.
- 2000j *Phase I Cultural Resources Survey and Archeological Inventory of the Proposed State Road 269 Bridge Replacement Corridor, Walker County, Alabama* (with Katy Coyle, Jeremy Pincoske, and William P. Athens). Submitted by R. Christopher Goodwin & Associates, Inc. to Consoer Townsend Envirodyne Engineers, Inc.
- 2000k *Phase I Cultural Resources Survey and Archeological Inventory of the Proposed State Road 119 Bridge Replacement Corridor, Shelby County, Alabama* (with Katy Coyle, Jeremy Pincoske, and William P. Athens). Submitted by R. Christopher Goodwin & Associates, Inc. to Consoer Townsend Envirodyne Engineers, Inc.
- 2000l *Phase I Cultural Resources Inventory of the Proposed Cypress Natural Gas Company, L.L.C., Cypress Pipeline Project, Nassau, Duval, and Clay Counties, Florida* (with Susan Barrett Smith, Katy Coyle, Jeremy Pincoske, Jon VandenBosch, Paul Heinrich, and William P. Athens). Submitted by R. Christopher Goodwin & Associates, Inc. to Cypress Natural Gas Company, L.L.C.
- 2000m *Phase I Cultural Resources Survey And Archeological Inventory Of The Proposed 7.56 KM (4.7 MI) 36 Inch O.D. Gulfstream Pipeline Project Corridor, Mobile County, Alabama* (with William P. Athens, David George, Ralph Draughon, Jr., Jeremy Pincoske, Dave D. Davis). Submitted by R. Christopher Goodwin & Associates, Inc. to Gulfstream Natural Gas System, L.L.C.
- 2000n *Phase II National Register Testing and Evaluation of Site 8BF145, Bradford County, Florida* (with William P. Athens, Jeremy Pincoske, Ellen Wilmer, and Darryl Byrd). Submitted by R. Christopher Goodwin & Associates, Inc. to Florida Gas Transmission Company.
- 2000o *Phase II National Register Testing and Evaluation of Site 8CO105, Columbia County, Florida* (with William P. Athens, Jeremy Pincoske, Ellen Wilmer, and Darryl Byrd). Submitted by R. Christopher Goodwin & Associates, Inc. to Florida Gas Transmission Company.

- 2001a *Phase I Cultural Resources Survey and Archeological Inventory of the Proposed Mississippi River Gulf Outlet Dredged Material FY 98 Disposal Areas, St. Bernard Parish, Louisiana* (with Katy Coyle, Paul Heinrich, Jeremy Pincoske, James Eberwine, and William P. Athens). Submitted by R. Christopher Goodwin & Associates, Inc. to the U.S. Army Corps of Engineers, New Orleans District.
- 2001b *Phase I Cultural Resources Survey and Archeological Inventory of the Proposed State Road 30 (U.S. 98) and State Road 368 (23rd Street) Intersection Expansion, Bay County, Florida* (with Susan Barrett Smith, Jeremy Pincoske, James Eberwine, and William P. Athens). Submitted by R. Christopher Goodwin & Associates, Inc. to the Florida Department of Transportation.
- 2001c *Phase I Cultural Resources Survey and Archeological Inventory of the Proposed State Road 119 Bridge Replacement Corridor, Shelby County, Alabama* (with Katy Coyle and Jeremy Pincoske). Submitted by R. Christopher Goodwin & Associates, Inc. to Consoer Townsend Envirodyne Engineers, Inc.
- 2001d *Phase I Cultural Resources Survey and Archeological Inventory of the Soda Lake Mitigation Area, Red River Waterway, Mississippi to Shreveport in Caddo Parish, Louisiana* (with Paul Heinrich, Jeremy Pincoske, Susan Barrett Smith, and William P. Athens). Submitted by R. Christopher Goodwin & Associates, Inc. to the U.S. Army Corps of Engineers, Vicksburg District.
- 2001e *Phase I Cultural Resources Survey and Archeological Inventory Conducted at the Proposed Aiken Meter Station Facility Expansion, Aiken, South Carolina* (with Kari Krause and David R. George). Submitted by R. Christopher Goodwin & Associates, Inc. to Southern Natural Gas Company.
- 2001f *Phase I Cultural Resources Survey and Archeological Inventory of the Proposed Southern Natural Gas Company North System Expansion II Pipeline Project in Harris, Talbot, Monroe, Bib, Jones, Baldwin, Washington, Jefferson, and Richmond Counties, Georgia* (with Kari Krause, Meg Thornton, Katy Coyle, Jeremy Pincoske, Jon VandenBosch, and William P. Athens). Submitted by R. Christopher Goodwin & Associates, Inc. to Southern Natural Gas Company.
- 2001g *South System Expansion II Pipeline Project, in Autauga, Elmore, Hale, Lee, Marengo, Perry, Sumter, and Tallapoosa Counties, Alabama* (with Kari Krause, Susan Barrett Smith, Jeremy Pincoske, Jon VandenBosch, Sean Coughlin, Elizabeth Stoffers, and William P. Athens). Submitted by R. Christopher Goodwin & Associates, Inc. to Southern Natural Gas Company.
- 2002a *Phase I Cultural Resources Survey and Archeological Inventory of the Alabama Portion of the Proposed Colonial Pipeline Project Corridor, Talladega, Calhoun, St. Clair, Blount, Cullman, Marshall, Morgan, Madison, and Limestone Counties, Alabama* (with David R. George, Alicia Ventresca, Susan Barrett Smith, Jeremy Pincoske, Kari Krause, and William P. Athens). Submitted by R. Christopher Goodwin & Associates, Inc. to Colonial Pipeline Company.
- 2002b *Phase I Cultural Resources Survey and Archeological Inventory of the Proposed Southern Liquefied Natural Gas (SLNG) Elba Island Expansion Project in Chatham County, Georgia* (with William P. Athens, Kari Krause, Sean Coughlin, Alicia Ventresca, David George, Katy Coyle, Andrew Ivester, and Jeremy Pincoske). Submitted by R. Christopher Goodwin & Associates, Inc. to El Paso Energy Corporation.
- 2002c *Phase I Cultural Resources Survey and Archeological Inventory of the Proposed Southern Liquefied Natural Gas Wetland Creation Project on Elba Island, Chatham County, Georgia* (with William P. Athens, Kari Krause, Sean Coughlin, Alicia Ventresca, Andrew Ivester, Katy Coyle, Jeremy Pincoske, and David George). Submitted by R. Christopher Goodwin & Associates, Inc. to El Paso Energy Corporation.

- 2002d *Phase I Cultural Resources Survey and Archeological Inventory of the Proposed State Road 79 Expansion Project Through Portions of Washington and Holmes Counties, Florida* (with William P. Athens, Rebecca Sick, Katy Coyle, Jeremy Pincoske, and David R. George). Submitted by R. Christopher Goodwin & Associates, Inc. to FDOT, District III.
- 2002e *Phase I Cultural Resources Survey and Archeological Inventory of the Proposed Southern Natural Gas Company South System Expansion II Pipeline, Sumter, Marengo, Hale, Perry, Autauga, Elmore, Tallapoosa, and Lee Counties, Alabama* (with William P. Athens, Kari Krause, Jeremy Pincoske, Susan Barrett Smith, Jon VandenBosch, Sean Coughlin, and Elizabeth Stoffers). Submitted by R. Christopher Goodwin & Associates, Inc. to Southern Natural Gas Company.
- 2002f *Phase I Cultural Resources Survey and Archeological Inventory of the Soda Lake Mitigation Area, Red River Waterway, Mississippi River to Shreveport In Caddo Parish, Louisiana* (with William P. Athens, Paul Heinrich, Jeremy Pincoske, and Susan Barrett Smith). Submitted by R. Christopher Goodwin & Associates, Inc. to U.S. Army Corps of Engineers, Vicksburg District.
- 2002g *Phase II National Register Testing and Evaluation of Sites 1LE293, 1LE294, 1EE505, and 1TP54 in Lee, Elmore, and Tallapoosa Counties, Alabama* (with William P. Athens, Kari Krause, Katy Coyle, Jeremy Pincoske, Rebecca Sick, and James Eberwine). Submitted by R. Christopher Goodwin & Associates, Inc. to Southern Natural Gas Company.
- 2002h *Phase I Cultural Resources Survey and Archeological Inventory of Proposed ANR Pipeline Company, Wisconsin WestLeg Project, Walworth and Rock Counties, Wisconsin* (with William P. Athens, Kari Krause, Alicia Ventresca, Susan Barrett Smith, Jeremy Pincoske, and Sean Coughlin). Submitted by R. Christopher Goodwin & Associates, Inc. to El Paso Corporation.
- 2002i *Phase I Cultural Resources Survey and Archeological Inventory of Proposed ANR Pipeline Company, Wisconsin WestLeg Project, McHenry County, Illinois* (with William P. Athens, Kari Krause, Alicia Ventresca, Susan Barrett Smith, Jeremy Pincoske, and Sean Coughlin). Submitted by R. Christopher Goodwin & Associates, Inc. to El Paso Corporation.
- 2002j *Phase II National Register Testing and Evaluation of Sites 22LW616, 22LW617, 22LW618, 22LW619, 22LW620, 22LW621, and 22LW622, Lawrence County, Mississippi* (with William P. Athens, Kari Krause, Rebecca Sick, David George, Katy Coyle, and Jeremy Pincoske). Submitted by R. Christopher Goodwin & Associates, Inc. to MDOT.
- 2002k *Phase I Cultural Resources Survey and Archeological Inventory of the Proposed Vermilion River Dredge Disposal Project Area, Lafayette Parish, Louisiana* (with William P. Athens, Susan Barrett Smith, Alicia Ventresca, Eric Vogelheim, and Jeremy Pincoske). Submitted by R. Christopher Goodwin & Associates, Inc. to U.S. Army Corps of Engineers, New Orleans District.
- 2002l *Phase I Cultural Resources Survey and Archeological Inventory of the Proposed Southern Natural Gas Company South System Expansion II Pipeline Project in Harris, Talbot, Monroe, Bibb, Jones, Baldwin, Washington, Jefferson, and Richmond Counties, Georgia* (with William P. Athens, Jon VandenBosch, Kari Krause, Katy Coyle, Jeremy Pincoske, and Daya Naef). Submitted by R. Christopher Goodwin & Associates, Inc. to Southern Natural Gas Company.
- 2003a *Phase I Cultural Resources Survey and Archeological Inventory of the Onshore Florida Portion of the Proposed Seafarer U.S. Pipeline System Project Corridor and its Associated Access Roads and Ancillary Facilities, Palm Beach and Martin Counties, Florida* (with William P. Athens, David George, Katy Coyle, Eric Vogelheim, and Jeremy Pincoske). Submitted by R. Christopher Goodwin & Associates, Inc. to Seafarer U.S. Pipeline System, LLC.
- 2003b *Phase II National Register Testing and Evaluation of Sites 16CA114 and 16CA115, Caldwell Parish, Louisiana* (with William P. Athens, David George, James Eberwine, Andrea White, and Heather Backo). Submitted by R. Christopher Goodwin & Associates, Inc. to Denmon Engineering, Inc.

- 2003c *Phase I Cultural Resources Survey and Archeological Inventory of the Proposed Vermilion River Dredge Disposal Project Area, Lafayette, Parish, Louisiana* (with William P. Athens, Susan Barrett Smith, Alicia Ventresca, Eric Vogelheim, Jeremy Pincoske). Submitted by R. Christopher Goodwin & Associates, Inc. to U.S. Army Corps of Engineers, New Orleans District.
- 2003d *Phase I Cultural Resources Survey and Archeological Inventory of the Onshore Florida Portion of the Proposed Seafarer U.S. Pipeline System Project in Palm Beach and Martin Counties, Florida* (with William P. Athens, David R. George, Katy Coyle, Eric Vogelheim, Jeremy Pincoske). Submitted by R. Christopher Goodwin & Associates, Inc. to Seafarer U.S. Pipeline System, LLC.
- 2003e *Phase I Cultural Resources Survey and Archeological Inventory of the Onshore Florida Portion of the Proposed Seafarer U.S. Pipeline System Project in Palm Beach and Martin Counties, Florida* (with William P. Athens, David R. George, Eric Vogelheim, Katy Coyle, Jeremy Pincoske). Submitted by R. Christopher Goodwin & Associates, Inc. to Seafarer U.S. Pipeline System, LLC.
- 2003f *Phase I Cultural Resources Survey and Archeological Inventory of a Proposed 1.12 ha (2.78 ac) Borrow Pit and an Associated Access Road, Ascension Parish, Louisiana* (with David George, Marie Pokrant, and Jeremy Pincoske). Submitted by R. Christopher Goodwin & Associates, Inc. to U.S. Army Corps of Engineers, New Orleans District.
- 2003g *Phase I Cultural Resources Survey and Archeological Inventory of the Chaland Headland Restoration Project, Plaquemines Parish, Louisiana* (with William P. Athens, David George, and Rebecca Sick). Submitted by R. Christopher Goodwin & Associates, Inc. to Tetra Tech EM, Inc.
- 2003h *Phase IB Cultural Resources Survey and Archeological Inventory of a 16.2 ha (40 ac) Project Parcel Rocky Hill, Connecticut* (with David George and Andrea White). Submitted by R. Christopher Goodwin & Associates, Inc., to Vanasse Hangen Brustlin, Inc.
- 2004a *Phase IA Cultural Resources Records Review and Literature Research of the Paul J. Rainey Wildlife Sanctuary, Vermilion Parish, Louisiana* (with William P. Athens, David George, and Susan Barrett Smith). Submitted by R. Christopher Goodwin & Associates, Inc. to Tetra Tech EM, Inc.
- 2004b *Phase I Cultural Resources Survey and Archeological Inventory of a Proposed Project Parcel in Rocky Hill, Connecticut* (with Catherine Labadia, Andrea White, and William P. Athens). Submitted by R. Christopher Goodwin & Associates, Inc. to Vanasse Hangen Brustlin, Inc.
- 2004c *Phase I Cultural Resources Reconnaissance Survey of Proposed Sprint PCS Wireless Communications Facility Numbers CT-11-390-G and CT-11-390-J, North Branford, Connecticut* (with David George and William Keegan). Submitted to Vanasse Hangen Brustlin, Inc., Middletown, Connecticut.
- 2004d *Phase I Cultural Resources Reconnaissance Survey of Proposed AT&T Wireless Communications Facility Numbers CT-668-A and CT-668-B, Madison, Connecticut* (with William Keegan and David George). Submitted to Vanasse Hangen Brustlin, Inc., Middletown, Connecticut.
- 2004e *Historic Research and Building Documentation of the Hanford House, 180-182 Main Street, Bridgeport, Connecticut.* (with William Keegan and David George). Submitted to Vanasse Hangen Brustlin, Inc., Middletown, Connecticut.
- 2004f *Phase I Cultural Resources Survey and Archeological Inventory of a 8.09 ha (20 ac) Project Parcel Associated with the Proposed Fieldstone Commons Commercial Development, Tolland, Connecticut* (with William Keegan and David George). Submitted to Prospect Enterprises Hartford, Connecticut.
- 2004g *Phase I Cultural Resources Reconnaissance Survey of the Proposed Rockville Bank Branch Office Location, Tolland, Connecticut* (with William Keegan and David George). Submitted to Rockville Bank, South Windsor, Connecticut.

- 2004h *Phase I Cultural Resources Reconnaissance Inventory of a Proposed Housing Subdivision in Goshen, Connecticut* (with William Keegan and David George). Submitted to Henne Development, Southbury, Connecticut.
- 2004i *Archeological Investigation of Stone Piles Located on a 16.8 ha (41.5 ac) parcel of land in Stafford, Connecticut* (with William Keegan and David George). Submitted to Vanasse Hangen Brustlin, Inc., Middletown, Connecticut.
- 2005a *Phase I Cultural Resources Reconnaissance Survey of a Proposed Housing Subdivision at 25 Starrs Ridge Road in Redding, Connecticut* (with William Keegan and David George). Submitted to Mr. Jason Addison, Greenwich, Connecticut.
- 2005b *Phase I Cultural Resources Reconnaissance Survey of a Proposed Water Line in Colchester, Connecticut* (with William Keegan and David George). Submitted to Weston & Sampson Engineers, Inc., Glastonbury, Connecticut.
- 2005c *Phase I Cultural Resources Reconnaissance Survey of the Proposed Carriage Crossing Housing Subdivision in Tolland, Connecticut* (with William Keegan and David George). Submitted to Strategic Properties, LLC, Simsbury, Connecticut.
- 2005d *Phase I Archeological Assessment and Cultural Resources Reconnaissance Surveys for the Proposed Gateway Zone Sewer Extension Project in Tolland, Connecticut* (with William Keegan and David George). Submitted to Town of Tolland, Tolland, Connecticut.
- 2005e *Phase I Cultural Resources Reconnaissance Survey of a 4.5 ha (11 ac) Proposed Project Area and Phase II National Register Testing and Evaluation of Site 165-6 in Windsor Locks, Connecticut* (with William Keegan and David George). Submitted to Fahey Landolino & Associates, LLC, Windsor Locks, Connecticut.
- 2005f *Phase I Cultural Resources Reconnaissance Survey of Cellular Communications Facility CT54CX773, Hamden, Connecticut* (with William Keegan and David George). Submitted to Vanasse Hangen Brustlin, Inc., Middletown, Connecticut.
- 2005g *Phase I Cultural Resources Reconnaissance Survey of a Proposed Cellular Communications Facility at 7 Broadway Avenue Extension, Stonington, Connecticut* (with William Keegan and David George). Submitted to EBI Consulting, Inc., Burlington, Massachusetts.
- 2005h *Phase I Cultural Resources Reconnaissance Survey of a Proposed Housing Subdivision at 80 Laurel Lane, Redding, Connecticut* (with William Keegan and David George). Submitted to Mr. Adam Lubarsky, Redding, Connecticut.
- 2005i *Phase I Cultural Resources Reconnaissance Survey of 2.8 ha (6.9 ac) of the Proposed Grace Estates Housing Subdivision, West Hartford, Connecticut* (with William Keegan and David George). Submitted to Grace Estates, West Hartford, Connecticut.
- 2005j *Phase I Cultural Resources Reconnaissance Survey of a Proposed Cellular Communications Facility at 395 Round Hill Road, Greenwich, Connecticut* (with William Keegan and David George). Submitted to EBI Consulting, Inc., Burlington, Massachusetts.
- 2005k *Phase I Cultural Resources Reconnaissance Survey of a Proposed Cellular Communications Facility at 135 Brandagee Avenue, Groton, Connecticut* (with William Keegan and David George). Submitted to EBI Consulting, Inc., Burlington, Massachusetts.

- 2006a *Phase I Cultural Resources Reconnaissance Survey of Proposed Cellular Communications Facility CT70XC133, Bristol, Connecticut* (with David George and William Keegan). Submitted to Vanasse Hangen Brustlin, Inc., Middletown, Connecticut
- 2006b *Phase I Cultural Resources Reconnaissance Survey of Proposed Cellular Communications Facility CT33XC272, Watertown, Connecticut* (with David George and William Keegan). Submitted to Vanasse Hangen Brustlin, Inc., Middletown, Connecticut
- 2006c *Phase IA Cultural Resources Assessment and Phase IB Cultural Resources Reconnaissance Surveys of the Proposed Ryder Farm Subdivision at 224 Umpawaug Road in Redding, Connecticut* (with David George and William Keegan). Submitted to Falciglia & Valeri Construction LLC, Danbury, Connecticut
- 2006d *Phase IA Cultural Resources Assessment Survey and Phase IB Cultural Resources Reconnaissance Survey of the Killingly 2G Substation Project, Killingly and Putnam, Connecticut* (with David George and William Keegan). Submitted to Vanasse Hangen Brustlin, Inc., Middletown, Connecticut
- 2006e *Phase I Cultural Resources Reconnaissance Survey of a Proposed Cellular Communications Facility Located Within the Grounds of The Pequabuck Golf Club, Bristol, Connecticut* (with David George and William Keegan). Submitted to EBI Consulting, Inc., Burlington, Massachusetts
- 2006f *Phase IA Cultural Resources Assessment Survey of the Proposed Thornberry Ridge Condominium Complex in Bristol, Connecticut* (with David George and William Keegan). Submitted to The Bongiovanni Group, Inc., Newington, Connecticut
- 2006g *Phase I Cultural Resources Reconnaissance Survey for a Proposed Cellular Communications Facility Located at 111 Long Street in Warwick, Rhode Island* (with David George and William Keegan). Submitted to EBI Consulting, Inc., Burlington, Massachusetts
- 2006h *Phase I Cultural Resources Reconnaissance Survey of a Proposed Cellular Communications Facility Located at 19 Church Street in Shelton, Connecticut* (with David George and William Keegan). Submitted to EBI Consulting, Inc., Burlington, Massachusetts
- 2006i *Phase I Cultural Resources Reconnaissance Survey of a Proposed Cellular Communications Facility at 12 Orchard Drive, Ledyard, Connecticut* (with David George and William Keegan). Submitted to EBI Consulting, Inc., Burlington, Massachusetts
- 2006j *Phase I Cultural Resources Reconnaissance Survey of a Proposed Cellular Communications Facility Located Along Crystal Lake Road in Ellington, Connecticut* (with David George and William Keegan). Submitted to EBI Consulting, Inc., Burlington, Massachusetts
- 2006k *Phase I Cultural Resources Reconnaissance Survey of Two Proposed Cellular Communications Facility Alternatives (A & B) Located Within the Grounds of The Camp Candlewood Girl Scout Camp, New Fairfield, Connecticut* (with David George and William Keegan). Submitted to EBI Consulting, Inc., Burlington, Massachusetts
- 2006l *Phase I Cultural Resources Reconnaissance Survey of a Proposed Cellular Communications Facility Located at 52 Stadley Rough Road, Danbury, Connecticut* (with David George and William Keegan). Submitted to EBI Consulting, Inc., Burlington, Massachusetts
- 2006m *Phase I Cultural Resources Reconnaissance Survey of a Proposed Telecommunications Facility off Graham Road in Ashford, Connecticut* (with David George and William Keegan). Submitted to EBI Consulting, Inc., Burlington, Massachusetts
- 2006n *Phase IA Cultural Resources Assessment Survey of Proposed Cellular Communications Facility CT33XC522, Weston, Connecticut* (with David George and William Keegan). Submitted to Vanasse Hangen Brustlin, Inc., Middletown, Connecticut

- 2006o *Phase IA Cultural Resources Assessment Survey of the Proposed Winding River Estates Condominium Complex in Southington, Connecticut* (with David George and William Keegan). Submitted to Mark IV Construction Company, Southington, Connecticut
- 2006p *Phase I Cultural Resources Reconnaissance Survey of a Proposed Cellular Communications Facility at 1605 Sherman Avenue, Hamden, Connecticut* (with David George and William Keegan). Submitted to EBI Consulting, Inc., Burlington, Massachusetts
- 2006q *Phase I Cultural Resources Reconnaissance Survey of a Proposed Cellular Communications Facility at 237 Sandy Hollow Road, Mystic, Connecticut* (with David George and William Keegan). Submitted to EBI Consulting, Inc., Burlington, Massachusetts
- 2006r *Phase I Cultural Resources Reconnaissance Survey of a Proposed Cellular Communications Facility CTNH331B, Waterbury, Connecticut* (with David George and William Keegan). Submitted to EBI Consulting, Inc., Burlington, Massachusetts
- 2006s *Phase I Cultural Resources Reconnaissance Survey of a Proposed Cellular Communications Facility Located along Fairchild Road, Middletown, Connecticut* (with David George and William Keegan). Submitted to EBI Consulting, Inc., Burlington, Massachusetts
- 2006t *Phase I Cultural Resources Reconnaissance Survey of a Proposed Cellular Communications Facility CTNH357A, Watertown, Connecticut* (with David George and William Keegan). Submitted to EBI Consulting, Inc., Burlington, Massachusetts
- 2006u *Phase I Cultural Resources Reconnaissance Survey of the Proposed Newtown Technology Park, Newtown, Connecticut* (with David George and William Keegan). Submitted to Spath-Bjorklund Associates, Inc., Monroe, Connecticut
- 2006v *Phase I Cultural Resources Reconnaissance Survey of the Proposed Mortgage Lenders Development Project, Wallingford, Connecticut* (with David George and William Keegan). Submitted to Bohrer Engineering, PC, Southboro, Massachusetts
- 2006w *Phase I Cultural Resources Reconnaissance Survey of the Proposed Johnnycake Mews Cluster Development, Burlington, Connecticut* (with David George and William Keegan). Submitted to Brycorp, Inc., Burlington, Connecticut
- 2006x *Phase I Cultural Resources Reconnaissance Survey of the Proposed Barbour Hill Substation Modification Project, South Windsor, Connecticut* (with David George and William Keegan). Submitted to Vanasse Hangen Brustlin, Inc., Middletown, Connecticut
- 2006y *Phase IB Cultural Resources Reconnaissance Survey of the Proposed Cabela's Development Project within Rentschler Field in East Hartford, Connecticut* (with David George and William Keegan). Submitted to Baystate Environmental Consultants, Inc., East Hartford, Connecticut
- 2006z *Phase I Cultural Resources Reconnaissance Survey of a Proposed Cellular Communications Facility Located at 1662 Goldstar Highway, Groton, Connecticut* (with David George and William Keegan). Submitted to EBI Consulting, Inc., Burlington, Massachusetts
- 2006aa *Phase I Cultural Resources Reconnaissance Survey of the Proposed Shallot Meadow Development Project, Canton, Connecticut* (with David George and William Keegan). Submitted to David F. Whitney Consulting Engineers, Avon, Connecticut
- 2006bb *Phase I Cultural Resources Reconnaissance Survey of Proposed Prospect Street Housing Subdivision in Woodstock, Connecticut* (with David George and William Keegan). Submitted to CME Associates, Inc., Woodstock, Connecticut

- 2006cc *Phase I Cultural Resources Reconnaissance Survey of Proposed Fordham Estates Development, New Fairfield, Connecticut* (with David George and William Keegan). Submitted to Ms. Denise Toomey, Danbury, Connecticut
- 2006dd *Phase I Cultural Resources Reconnaissance Survey of the Proposed Tyler Ridge Housing Subdivision, Goshen, Connecticut* (with David George and William Keegan). Submitted to Mr. William Colby, Goshen, Connecticut
- 2006ee *Phase I Cultural Resources Reconnaissance Survey of a Proposed Cellular Communications Facility Located at 4124 Tower Hill Road, South Kingstown, Rhode Island* (with David George and William Keegan). Submitted to EBI Consulting, Inc., Burlington, Massachusetts
- 2006ff *Phase IA Archeological Investigation of the Proposed Walnut Ridge Chase Housing Subdivision on Grassy Hill Road in East Lyme, Connecticut* (with David George and William Keegan). Submitted to BL Companies, Meriden, Connecticut
- 2006gg *Phase I Cultural Resources Reconnaissance Survey of a Proposed Cellular Communications Facility Located at 260 Pound Hill Road, North Smithfield, Rhode Island* (with David George and William Keegan). Submitted to EBI Consulting, Inc., Burlington, Massachusetts
- 2006hh *Phase I Cultural Resources Reconnaissance Survey of a Proposed Cellular Communications Facility Along Route 63, Goshen, Connecticut* (with David George and William Keegan). Submitted to EBI Consulting, Inc., Burlington, Massachusetts
- 2006ii *Phase I Cultural Resources Reconnaissance Survey of a Proposed Cellular Communications Facility Located at 111 Upper Fish Rock Road in Southbury, Connecticut* (with David George and William Keegan). Submitted to EBI Consulting, Inc., Burlington, Massachusetts
- 2006jj *Phase I Cultural Resources Reconnaissance Survey of the Proposed New Milford Northwest Cellular Communications Tower, Gaylordsville, Connecticut* (with David George and William Keegan). Submitted to EBI Consulting, Inc., Burlington, Massachusetts
- 2006kk *Phase I Cultural Resources Reconnaissance Survey of the Proposed Clairmont Cluster Subdivision in Stonington, Connecticut* (with David George and William Keegan). Submitted to Meehan Group, LLC, Collinsville, Connecticut
- 2006ll *Phase I Cultural Resources Reconnaissance Survey of a Proposed Cellular Communications Facility Located along Old Baird Road, Watertown, Connecticut* (with David George and William Keegan). Submitted to EBI Consulting, Inc., Burlington, Massachusetts
- 2006mm *Phase I Cultural Resources Reconnaissance Survey of a Proposed Cellular Communications Facility Located at 5081 Old Post Road, Charlestown, Rhode Island* (with David George and William Keegan). Submitted to EBI Consulting, Inc., Burlington, Massachusetts
- 2006nn *Phase I Cultural Resources Reconnaissance Survey of a Proposed Cellular Communications Facility at 1027 Middle Turnpike East, Manchester, Connecticut* (with David George and William Keegan). Submitted to EBI Consulting, Inc., Burlington, Massachusetts
- 2006oo *Phase IA Cultural Resources Assessment Survey of a Proposed Cellular Communications Facility Located Within Floyd Bennett Field, Brooklyn, New York* (with David George and William Keegan). Submitted to Vanasse Hangen Brustlin, Inc., Middletown, Connecticut
- 2006pp *Phase IA Cultural Resources Assessment Survey of Proposed Cellular Communications Facility CT54XC768, Redding, Connecticut* (with David George and William Keegan). Submitted to Vanasse Hangen Brustlin, Inc., Middletown, Connecticut

- 2006qq *Phase I Cultural Resources Reconnaissance Survey of a Proposed Cellular Communications Facility Located at 167 New Milford Turnpike in Washington, Connecticut* (with David George and William Keegan). Submitted to EBI Consulting, Inc., Burlington, Massachusetts
- 2006rr *Phase I Cultural Resources Survey of the Proposed Day Hill Road Development Project, Windsor, Connecticut* (with David George and William Keegan). Submitted to Clohessy, Harris, and Kaiser, LLC, Simsbury, Connecticut
- 2006ss *Phase I Cultural Resources Reconnaissance Survey of the Proposed Chapman Chase Housing Subdivision and Phase II National Register Testing and Evaluation of Site 165-7, Windsor Locks, Connecticut* (with David George and William Keegan). Submitted to The Keystone Companies, LLC, Avon, Connecticut
- 2007a *Phase I Cultural Resources Reconnaissance Survey of the proposed Walnut Ridge Chase Housing Subdivision on Grassy Hill Road in East Lyme, Connecticut* (with David George and William Keegan). Submitted to Centerplan Development Company, Hartford, Connecticut
- 2007b *Phase I cultural resources reconnaissance survey of proposed telecommunications facility CT33XC019 located off of Cove Road in Haddam, Connecticut* (with David George and William Keegan). Submitted to Vanasse Hangen Brustlin, Inc., Middletown, Connecticut
- 2007c *Phase I cultural resources reconnaissance survey of proposed cellular telecommunications facility CT-3665 located along Route 7 in Sharon, Connecticut* (with David George and William Keegan). Submitted to EBI Consulting, Inc., Burlington, Massachusetts
- 2007d *Phase I cultural resources reconnaissance survey of a proposed housing subdivision located at 333 Valley Road in Killingly Connecticut* (with David George and William Keegan). Submitted to 333 Valley Road, LLC, Thompson, Connecticut
- 2007e *Phase I Cultural Resources Reconnaissance Survey of the Proposed Newtown Technology Park, Newtown, Connecticut* (with David George and William Keegan). Submitted to Spath-Bjorklund Associates, Inc., Monroe, Connecticut
- 2007f *Phase I cultural resources reconnaissance survey of a proposed cellular communications facility to be constructed at 297 East Canaan Road in East Canaan, Connecticut* (with David George and William Keegan). Submitted to EBI Consulting, Inc., Burlington, Massachusetts
- 2007g *Phase IA Cultural Resources Assessment Survey and Phase IB Cultural Resources Reconnaissance Survey of Proposed Sewer Lines and Associated Facilities in the Pine Grove Community of East Lyme, Connecticut* (with David George and William Keegan). Submitted to Weston & Sampson Engineers, Inc., Rocky Hill, Connecticut
- 2007h *Phase I Cultural Resources Reconnaissance Survey of a Proposed Cellular Communications Facility, Route 7, Falls Village, Connecticut* (with David George and William Keegan). Submitted to EBI Consulting, Inc., Burlington, Massachusetts
- 2007i *Phase I Cultural Resources Reconnaissance Survey of the Proposed Quinnipiac River Linear Trail Project, Wallingford, Connecticut* (with David George and William Keegan). Submitted to the Town of Wallingford, Wallingford, Connecticut
- 2007j *Documenting Shipwrecks in the Connecticut Waters of Long Island Sound* (with David George and William Keegan). Submitted to the Connecticut Department of Environmental Protection, Office of the Long Island Sound Program, Hartford, Connecticut

- 2007k *Phase IA Cultural Resources Assessment Survey of the Proposed Orvedal Property Subdivision in East Lyme, Connecticut* (with David George and William Keegan). Submitted to Angus McDonald/Gary Sharpe & Associates, Inc., Old Saybrook, Connecticut
- 2007l *Intensive (Locational) Archaeological Survey of a Proposed Optasite Cellular Telecommunications Facility off Stony Hill Road, Wilbraham, Massachusetts* (with David George and William Keegan). Submitted to EBI Consulting, Inc., Burlington, Massachusetts
- 2007m *Phase I Cultural Resources Reconnaissance Survey of Proposed Cellular Communications Facility CT33XC272, Watertown, Connecticut* (with David George and William Keegan). Submitted to Vanasse Hangen Brustlin, Inc., Middletown, Connecticut
- 2007n *Phase I cultural resources reconnaissance survey of property owned by the Connecticut Light & Power Company located north of Rood Avenue in Windsor, Connecticut* (with David George and William Keegan). Submitted to Vanasse Hangen Brustlin, Inc., Middletown, Connecticut
- 2007o *Phase I Cultural Resources Reconnaissance Survey of Proposed Cellular Communications Facility CT-999-0102, South Windsor, Connecticut* (with David George and William Keegan). Submitted to Vanasse Hangen Brustlin, Inc., Middletown, Connecticut
- 2007p *Phase I Cultural Resources Reconnaissance Survey of Proposed Cellular Communications Facility 4PR0626E Located at 0 Chopmist Hill Road in Glocester, Rhode Island* (with David George and William Keegan). Submitted to EBI Consulting, Inc., Burlington, Massachusetts
- 2007q *Phase I Cultural Resources Reconnaissance Survey of a Proposed Cellular Communications Facility on Chase Road, Thompson, Connecticut* (with David George and William Keegan). Submitted to Vanasse Hangen Brustlin, Inc., Middletown, Connecticut
- 2007r *Phase I Cultural Resources Reconnaissance Survey of Proposed Cellular Communications Facility CT-999-0101, Glastonbury, Connecticut* (with David George and William Keegan). Submitted to Vanasse Hangen Brustlin, Inc., Middletown, Connecticut
- 2007s *Phase I Cultural Resources Reconnaissance Survey of a Proposed Cellular Communications on Old Turnpike Road in Woodstock, Connecticut* (with David George and William Keegan). Submitted to EBI Consulting, Inc., Burlington, Massachusetts
- 2007t *Phase I Cultural Resources Reconnaissance Survey of a Proposed Cellular Communications Facility, on Town Farm Road, Farmington, Connecticut* (with David George and William Keegan). Submitted to EBI Consulting, Inc., Burlington, Massachusetts
- 2007u *Phase I Cultural Resources Reconnaissance Survey of Proposed Cellular Communications Facility CT-999-0074, Manchester, Connecticut* (with David George and William Keegan). Submitted to Kleinfelder, Inc., Windsor, Connecticut
- 2008a *Phase IA Cultural Resources Assessment Survey of a Proposed Development in Lebanon, Connecticut* (with David George and William Keegan). Submitted to Vanasse Hangen Brustlin, Inc., Middletown, Connecticut
- 2008b *Phase I Cultural Resources Reconnaissance Survey of Two Proposed Cellular Communications Facility Alternatives off Sterling Road, Plainfield, Connecticut* (with David George and William Keegan). Submitted to Vanasse Hangen Brustlin, Inc., Middletown, Connecticut
- 2008c *Phase IA Cultural Resources Assessment Survey of a Proposed Development in Watertown, Connecticut* (with David George and William Keegan). Submitted to Vanasse Hangen Brustlin, Inc., Middletown, Connecticut

- 2008d *Phase I Cultural Resources Reconnaissance Survey of Proposed Cellular Communications Facility CT-999-0093, Norwich, Connecticut* (with David George and William Keegan). Submitted to Kleinfelder, Inc., Windsor, Connecticut
- 2008e *Phase I Cultural Resources Reconnaissance Survey of Lot 123 of the Proposed Walnut Hill Chase Subdivision in East Lyme, Connecticut* (with David George and William Keegan). Submitted to BL Companies, Inc., Meriden, Connecticut
- 2008f *Phase IB Cultural Resources Reconnaissance Survey of a Proposed Development in Waterford, Connecticut* (with David George and William Keegan). Submitted to Vanasse Hangen Brustlin, Inc., Middletown, Connecticut
- 2008g *Intensive (Locational) Archaeological Survey of Proposed Optasite Cellular Telecommunications Facility 967-0018 off Stony Hill Road, Wilbraham, Massachusetts* (with David George and William Keegan). Submitted to Kleinfelder, Inc., Windsor, Connecticut
- 2008h *Phase I Cultural Resources Reconnaissance Survey of a Proposed Cellular Communications Facility on Prospect Street in Woodstock, Connecticut* (with David George and William Keegan). Submitted to Vanasse Hangen Brustlin, Inc., Middletown, Connecticut
- 2008i *Phase I Cultural Resources Reconnaissance Survey of a Proposed Cellular Communications Facility, Along Elmwood Hill Road, Putnam Connecticut* (with David George and William Keegan). Submitted to Vanasse Hangen Brustlin, Inc., Middletown, Connecticut
- 2008j *Phase IB Cultural Resources Reconnaissance Survey of the Waterford Substation Project Area, Waterford, Connecticut* (with David George and William Keegan). Submitted to Vanasse Hangen Brustlin, Inc., Middletown, Connecticut
- 2008k *Phase I Cultural Resources Reconnaissance Survey of the Proposed Mansfield Four Corners Cellular Communications Facility to be Constructed at 343 Daleville Road in Willington, Connecticut* (with Catherine Labadia and William Keegan). Submitted to Vanasse Hangen Brustlin, Inc., Middletown, Connecticut.
- 2008l *Phase I Cultural Resources Reconnaissance Survey of the Coogan Property, Mystic, Connecticut* (with Catherine Labadia and William Keegan). Submitted to Fuss and O'Neill, Inc., Manchester, Connecticut and Northeast Utilities, Berlin, Connecticut.
- 2008m *Phase I Cultural Resources Reconnaissance Survey of the proposed Manchester Substation to Manchester Junction 345-kV Transmission Line 310/368 Separation Project, Manchester, Connecticut* (with Catherine Labadia and William Keegan). Submitted to Connecticut Light & Power Company, Berlin, Connecticut.
- 2009a *Archaeological Monitoring of the Interior Alterations & Repairs to the U.S. Coast Guard Housing at Fort Wadsworth, Staten Island, New York*. Submitted to American Alliance Group, Toms River, New Jersey.
- 2009b *Phase I Cultural Resources reconnaissance Survey of a 2.1 ac Parcel of Land Along Center Street in Manchester, Connecticut*. Submitted to Community Health Resources, Harford, Connecticut.
- 2009c *Archaeological Monitoring Test Bores at Fort Wadsworth, Staten Island, New York*. Submitted to ConEdison Solutions, Cherry Hill New Jersey.
- 2009d *Archaeological Monitoring Test Bores at the U.S. Coast Guard Facility at Sandy Hook, New Jersey*. Submitted to ConEdison Solutions, Cherry Hill New Jersey.

- 2009e *Phase I Cultural Resources Reconnaissance Survey of the Proposed Cornwall Elderly Housing Project along Kent Road (Route 7) in Cornwall, Connecticut.* Submitted to Cornwall Housing Corporation, Cornwall, Connecticut.
- 2009f *Phase I Cultural Resources Reconnaissance Survey of the Squantz Pond Bank Stabilization and Retaining Wall Project, New Fairfield, Connecticut.* Submitted to Connecticut Department of Environmental Protection State Parks and Public Outreach Division Hartford, Connecticut.
- 2009g *Phase IA Cultural Resources Assessment Survey of a parcel of land located at 312 Ferry Road in Old Lyme, Connecticut.* Submitted to Mr. David Eklund, Old Lyme, Connecticut.
- 2009h *Phase I Cultural Resources Reconnaissance Survey of an 11.7 ac Parcel of Land Located along Route 75 in Suffield, Connecticut.* Submitted to Executive Valet Parking, Suffield, Connecticut.
- 2009i *Phase IA Cultural Resources Assessment Survey of a 300 ac Parcel of Land Located in Westbrook, Connecticut.* Submitted to Lee Company, Westbrook, Connecticut.
- 2009j *Phase I Cultural Resources Reconnaissance Survey of the Proposed Extension to the Charter Oak Greenway From Gardner Street to Wyllys Street, Manchester, Connecticut.* Submitted to the Town of Manchester and the Connecticut Department of Transportation, Newington, Connecticut.
- 2009k *Phase IA Cultural Resources Assessment Survey of The Hillstead in Avon Development Parcel, Avon, Connecticut.* Submitted to Metro Realty Group, Ltd., Farmington, Connecticut.
- 2009l *Phase IB Cultural Resources Reconnaissance Survey of The Hillstead in Avon Development Parcel, Avon, Connecticut.* Submitted to Metro Realty Group, Ltd., Farmington, Connecticut.
- 2009m *Preliminary Archeological Assessment of the Proposed Uncasville Substation Expansion Project, Montville, Connecticut.* Submitted to Northeast Utilities, Berlin, Connecticut.
- 2009n *Phase I Cultural Resources Reconnaissance Survey of the Proposed New Oxford High School Project, Oxford, Connecticut.* Submitted to Town of Oxford, Oxford, Connecticut.
- 2009o *Phase I Cultural Resources Reconnaissance Survey of a Water Tank and Associated Cross-Country Appurtenances in Stockbridge, Massachusetts.* Submitted to the Town of Stockbridge, Stockbridge, Massachusetts.
- 2009p *Phase IA Cultural Resources Assessment Survey of Connecticut Department of Transportation, State Project Number 17-174, a Proposed Realignment of the Intersection of Church, Union, and South Streets in Bristol, Connecticut.* Submitted to Vanasse Hangen Brustlin, Middletown, Connecticut and the Connecticut Department of Transportation, Newington, Connecticut.
- 2009q *Phase IA Cultural Resources Assessment Survey of a parcel of Land Located in Westport, Connecticut.* Submitted to Vanasse Hangen Brustlin, Middletown, Connecticut and Northeast Utilities, Berlin, Connecticut.
- 2009r *Phase IB Cultural Resources Reconnaissance Survey of a parcel of Land Located in Westport, Connecticut.* Submitted to Vanasse Hangen Brustlin, Middletown, Connecticut and Northeast Utilities, Berlin, Connecticut.
- 2009s *Phase I Cultural Resources Reconnaissance Survey of a Proposed Cellular Communications Facility to be Constructed at 723 Leete's Island Road in Branford, Connecticut.* Submitted to Vanasse Hangen Brustlin, Middletown, Connecticut.

- 2009t *Phase I Cultural Resources Reconnaissance Survey of a Proposed Cellular Communications Facility to be Constructed at 49 Brainerd Road in East Lyme, Connecticut.* Submitted to Vanasse Hangen Brustlin, Middletown, Connecticut.
- 2009u *Phase I Cultural Resources Reconnaissance Survey of Two Proposed Alternative Cellular Communications Facilities Located Adjacent to Residential Properties Near Main Street in Glastonbury, Connecticut.* Submitted to Vanasse Hangen Brustlin, Middletown, Connecticut.
- 2009v *Phase I Cultural Resources Reconnaissance Survey of Two Cellular Communications Facility Alternatives in Pomfret, Connecticut.* Submitted to Vanasse Hangen Brustlin, Middletown, Connecticut.
- 2010a *Phase I Cultural Resources Reconnaissance Survey of Proposed Project Items Associated with the Perry House located at 1128 West Broad Street in Stratford, Connecticut.* Submitted to Town of Stratford Department of Community/Economic Development.
- 2010b *Phase I Cultural Resources Reconnaissance Survey of the Proposed Reconstruction of Peck Hill Road in Woodbridge, Connecticut (CT-DOT Project Number 167-104/Luchs No. 27014).* Submitted to Luchs Consulting Engineers, LLC, Meriden, Connecticut and the Connecticut Department of Transportation, Newington, Connecticut.
- 2010c *Archeological Monitoring of Housing Upgrades to the U.S. Coast Guard Housing at Fort Wadsworth, Staten Island, New York.* Submitted to American Alliance Group, Toms River, New Jersey.
- 2010d *Phase I Cultural Resources Reconnaissance Survey of Two Proposed Alternative Cellular Communications Facilities Located Within Residential Lots Along Plainfield Pike in Sterling, Connecticut.* Submitted to Vanasse Hangen Brustlin, Middletown, Connecticut.
- 2010e *Phase I Cultural Resources Reconnaissance Survey of A Proposed Cellular Communications Facility Located proposed at 14 Cross Lane in Old Lyme, Connecticut.* Submitted to Vanasse Hangen Brustlin, Middletown, Connecticut.
- 2010f *Phase I Cultural Resources Reconnaissance Survey of a 14 ac Parcel of Land Located along Oak Ridge Drive in Windsor Locks, Connecticut.* Submitted to M & L Development Corporation, Windsor Locks, Connecticut.
- 2010g *Archeological Monitoring of Additional Housing Upgrades to the U.S. Coast Guard Housing at Fort Wadsworth, Staten Island, New York.* Submitted to American Alliance Group, Toms River, New Jersey.
- 2011a *Phase I Cultural Resources Reconnaissance Survey of the Proposed Valley Service Road Extension Project in North Haven, Connecticut.* Submitted to Diversified Technology Consultants, Hamden, Connecticut.
- 2011b *Phase I Cultural Resources Reconnaissance Survey of the proposed Oyster Shores Development Project.* Submitted to Housing Enterprises, Inc., Suffield, Connecticut.
- 2011c *Phase IA Cultural Resources Assessment Survey of a Parcel of Land Located at 120 Colebrook River Road in Winsted, Connecticut.* Submitted to PCNK, LLC, Winsted, Connecticut.
- 2011d *Preliminary Archeological Assessment of the OPGW Phase III Line Replacement Project in Hampden County, Massachusetts and Hartford County, Connecticut.* Submitted to Northeast Utilities Services Company, Berlin, Connecticut.
- 2011e *Preliminary Archeological Assessment of the Line 321 Replacement Project from the Long Mountain to Plumtree Substation in Western Connecticut.* Submitted to Northeast Utilities Services Company, Berlin, Connecticut.

- 2011f *Preliminary Archeological Assessment of the Montague Substation to Podick Substation Line Replacement Project in Franklin and Hamilton Counties, Massachusetts.* Submitted to Northeast Utilities Services Company, Berlin, Connecticut.
- 2011g *Preliminary Archeological Assessment of the Millstone Line Separation Project in Waterford, Connecticut.* Submitted to Northeast Utilities Services Company, Berlin, Connecticut.
- 2011h *Phase I Cultural Resources Reconnaissance Survey of Two Proposed Alternative Cellular Communications Facilities Located in East Hartland, Connecticut.* Submitted to Vanasse Hangen Brustlin, Inc., Middletown, Connecticut.
- 2011i *Phase I Cultural Resources Reconnaissance Survey of the Proposed Willington Senior Cottages Project in Willington, Connecticut.* Submitted to Housing Enterprises, Inc., Suffield, Connecticut.
- 2011j *Archeological Monitoring of Additional Housing Upgrades to the U.S. Coast Guard Housing at Fort Wadsworth, Staten Island, New York.* Submitted to American Alliance Group, Toms River, New Jersey.
- 2011k *Phase I cultural resources reconnaissance survey of a proposed cellular communications facility at 17 Warren Road in Washington, Connecticut.* Submitted to Vanasse Hangen Brustlin, Inc., Middletown, Connecticut.
- 2011l *Phase IA Cultural Resources Assessment Survey of a Parcel of Land located at 6 Fitch Street, Norwalk, Connecticut.* Submitted to Tighe & Bond, Inc., Middletown, Connecticut.
- 2011m *Phase I cultural resources reconnaissance survey of a proposed cellular communications facility located at 520 Somers Road in Ellington, Connecticut.* Submitted to Vanasse Hangen Brustlin, Inc., Middletown, Connecticut.
- 2011n *Phase I cultural resources reconnaissance survey of a proposed cellular communications facility to be constructed within a parcel of land located at 64 Codfish Hill Road in Bethel, Connecticut.* Submitted to Infinigy Engineering & Surveying, PLLC, Latham, New York.
- 2011o *Phase I cultural resources reconnaissance survey of a proposed cellular communications facility located at 111 Second Hill Road in Bridgewater, Connecticut.* Submitted to Vanasse Hangen Brustlin, Inc., Middletown, Connecticut.
- 2012a *Phase I Cultural Resources Reconnaissance Survey of the Proposed Christian Street Reconstruction Project in Oxford, Connecticut (ConnDOT #107-166).* Submitted to DeCarlo & Doll, Inc., Meriden, Connecticut.
- 2012b *Phase I Cultural Resources Cultural Resources Assessment and Reconnaissance Surveys of 177 Utility Structure Replacements Locations Along the Northeast Utilities 1990 Line, Frost Bridge Substation to the Stevenson Dam Substation in Oxford, Middlebury, Waterbury, and Watertown Connecticut.* Submitted to Northeast Utilities Services Company, Berlin, Connecticut.
- 2012c *Phase I Cultural Resources Reconnaissance Survey of the Proposed Reconstruction of Route 34 (Main Street), Derby Project in Derby, Connecticut (ConnDOT #36-184).* Submitted to DeCarlo & Doll, Inc., Meriden, Connecticut.



Rita G. Walsh, NCICP

Cultural and Historic Resources

NHDOT NH Route 33 Bridge Section 106 Services, Portsmouth, NH
Researched the presence of previously inventoried above ground resources and compiled archival sources for the area of NH Route 33 between I-95 and Peverly Hill Road. Fieldwork involved photographic documentation, assessment of the condition of previously inventoried resources, and identification of new above ground resources along the corridor. Oversaw preparation of New Hampshire Division of Historical Resources inventory forms for 3 additional properties. Presented findings at state cultural resources agencies committee. Currently preparing NH Historic Bridge Documentation report for the NH Route 33 bridge that will be demolished.

Cultural Resources Assessment, NH 125 from Epping to Rochester, NH
Researched the presence of previously inventoried above ground resources and archaeological sites and compiled archival sources for a 20-mile segment of NH 125 between Epping and Rochester. Fieldwork involved photographic documentation, assessment of the condition of previously inventoried resources, and identification of new above ground resources along the corridor. Outlined issues and recommendations regarding the status of above ground resources and future steps.

Point Neighborhood Historic Resources Survey and Neighborhood Preservation Plan, Salem, MA
Contracted by the City of Salem to document and evaluate historic and architectural significance of buildings and structures and to prepare a preservation plan, in advance of a master plan, for the Point neighborhood in Salem. The assignment included the preparation of a substantial Massachusetts Historical Commission area inventory form for the entire neighborhood. The study produced a series of required reports that conformed to MHC survey methodology.

Suffolk University Institutional Master Plan, Boston, MA
Coordinated Chapter 254 reviews on the Modern Theatre and Metropolitan District Commission building with MHC, Boston Landmarks Commission, and the Boston Preservation Alliance. She prepared a preservation plan for the University, which has been formalized in the Institutional Master Plan.

Boston College Institutional Master Plan, Boston and Newton, MA
Ms. Walsh contributed to the institutional master plan preparation through identification, mapping, and evaluation of historic properties on and adjacent to the College's three campuses. Provided guidance to the College IMP team on National Register criteria and compliance processes.

West Lexington Greenway Plan, West Lexington, MA
Part of the VHB team to produce a master plan for the new West Lexington Greenway. Extending five miles in length, the West Lexington Greenway represents, in aggregate, the potential for one of the largest open space networks within the metropolitan Boston area. Provided site file search results on the presence of historic properties and provided guidance on their significance.

Ms. Walsh brings 30 years experience to VHB in cultural resources compliance and historic preservation services. She provides expertise in a broad range of services including Section 106 reviews and other local and state compliance processes, historic preservation tax credit applications, National Register nominations, interpretive planning, and historical research. Ms. Walsh meets the Secretary of the Interior's Professional Qualification Standards for an Architectural Historian and Historian (36 CFR §1).

30 years of professional experience

Project Reviews with Massachusetts Historical Commission

Prepared and coordinated MHC Project Notification Forms (PNF) and Historic and Archaeological sections of MEPA Environmental Notification Forms (ENF) for many Massachusetts projects subject to state or federal review. Typical tasks include MHC site file research, preparation of pertinent sections of PNF or ENF, coordination with MHC staff, coordination with local historical commissions and other interested parties, preparation of Memoranda of Agreement, and carrying out mitigation stipulations, including archival photography, exhibits, and historical narratives. Rita has worked on a variety of project in many communities across the Commonwealth.

Blackstone Canal Feasibility Study, Worcester, MA

Provided historical research and narrative on the canal's development from its construction in 1825-1828 through its subsequent use as part of the city's sewer system and conversion of its right-of-way for use as the current Harding Street. Contributed to an assessment of the historic and functional character of properties in the study area.

Education	MS, Historic Preservation, University of Vermont, 1982 BA, Historic Preservation, University of Michigan, 1979
Professional Registrations/ Certifications	National Charrette Institute Charrette Planner®
Affiliations/ Memberships	Boston Preservation Alliance, Board Member National Trust for Historic Preservation, Forum Member Vernacular Architecture Forum, Board Member
Publications	Camp Curtis Guild: A History of Eastern Massachusetts State Rifle Range, 2007 The Blackstone Canal Preservation Study (MA), presented at the Blackstone Canal Symposium, November 3 & 4, 2006 History in the Making.: The Historic Tax Credit is a significant revitalization tool for historic buildings, Revitalization: The Magazine of Community Renewal and Natural Resource Restoration, March/April 2006 New Technologies in Survey: Dorchester and Mattapan Preliminary Survey Plan, presented at the MHC Statewide Historic Preservation Conference, September 20, 2006



Vanasse Hangen Brustlin, Inc.

December 19, 2013

Timothy M. Herbst
First Selectman
Town Hall, 2nd floor
5866 Main Street
Trumbull, CT 06611

To comply with Section 106 of the National Historic Preservation Act (NHPA) of 1966, as amended, Cello Partnership and its controlled affiliates doing business as Verizon Wireless (Verizon Wireless) has retained Vanasse Hangen Brustlin, Inc. (VHB) to evaluate its proposed telecommunication facilities for any adverse effect it may have on historic properties.

Verizon Wireless is proposing to build an 83-foot Monopole Telecommunications Tower at 60 Commerce Drive in Trumbull, Connecticut. Associated equipment shelter will be installed as well.

We understand that Trumbull does not have a Historic District Commission. We are also posting public notice of this proposed undertaking in the *CT Post* on December 24, 2013 to invite comments regarding any potential effects the proposed undertaking may have upon historic properties from relevant individuals or groups.

Parties interested in submitting comments regarding any potential effects of the proposed facility on historic properties may do so by sending them to Vanasse Hangen Brustlin, Inc., 54 Tuttle Place, Middletown, CT, 06457, to Coreen Kelsey, emailed to ckelsey@vhb.com, or by calling (860) 632-1500 ext. 4306.

If you have any comments or questions regarding this matter, please contact us with thirty days from your receipt of this letter.

Sincerely yours,
Vanasse Hangen Brustlin, Inc.

Coreen Kelsey

Coreen Kelsey
Project Coordinator

[Skip to content](#)

Classified Marketplace

HEARST media services

News-Times Connecticut Post The Advocate Greenwich Time

Home Place Ad Find it! Help sign in clip list

What: Within 50 mi of Bridgeport, Connecticut(change) Search

Main Categories [Events & Notices](#) [Legal & Public Notices](#) PUBLIC NOTICE: Cellco Partnership and its controlled affiliates doing business as Verizon Wireless is...

- Advertisement Tools**
- [Print Ad](#)
 - [Add to my clip-list](#)
 - [Email ad to a friend](#)
 - [Report ad to moderator](#)

Advertisement Details

Ad Id: 22681852
 Location: Middletown, CT
 Created: Dec 24, 2013
 Expires: Jan 1, 2014
 Views: 90

Advertiser Details

Username: tmp2e884f9
 Joined: Dec 4, 2009
 Ads: 9
 Placed:

PUBLIC NOTICE: Cellco Partnership and its controlled affiliates doing business as Verizon Wireless is...

[Reply By Email](#)

Source: [Hearst Media Services](#)

DescriptionBasic Info

PUBLIC NOTICE: Cellco Partnership and its controlled affiliates doing business as Verizon Wireless is proposing to build a 83-foot Monopole Telecommunications Tower in the vicinity of 60 Commerce Drive, Trumbull, CT 06611. Public comments regarding potential effects from this site on historic properties may be submitted within 30-days from the date of this publication to: Coreen Kelsey, Vanasse Hangen Brustlin, Inc., 54 Tuttle Place, Middletown, CT, 06457, ckelsey@vhb.com, or (860) 632-1500 ext. 4306.

Location: 06457
 City: Middletown

Dec 31: Obama Waives Credit Score Requirement

If you owe less than \$625,000 on your home, use Obama's Refi Program. You'll be shocked when you see how much you can save.

Select Your Age:
 33

[Calculate New House Payment](#)

Rent to Own Homes

www.getrenttoown.com/Ren...
 Search Rent to Own Listings
 For \$1. Cheap Homes, Bad Credit Accepted.

CT POST

- Home
- News
- Sports
- Business
- Entertainment
- Obituaries
- Opinion
- Living
- Blogs
- Traffic
- Weather

SERVICES

- Customer Care
- Contact Us
- Advertise With Us
- Terms of Service
- Privacy Policy
- California Privacy Rights

MARKETPLACE

- Classifieds
- Find Bridgeport jobs
- Jobs
- Homes
- Rentals
- Cars

OTHER EDITIONS

- Home delivery
- e-Edition
- Mobile
- iPhone
- Android
- RSS
- Facebook
- Twitter

LOCAL SERVICES

- Air Conditioning Contractors in Bridgeport
- Car Dealerships in Bridgeport
- Cleaning Services in Bridgeport
- Family Doctors in Bridgeport
- Furniture Stores in Bridgeport
- Injury Attorneys in Bridgeport
- New Car Dealers in Bridgeport
- Real Estate Agents in Bridgeport
- Real Estate Attorneys in Bridgeport
- Restaurants in Bridgeport

OUR PARTNERS

- Connecticut Post
- Darien News
- Fairfield Citizen
- Greenwich Time
- New Canaan News
- New Milford Spectrum
- Stamford Advocate
- The News-Times
- Westport News
- Ad Choices



From: towernotifinfo@fcc.gov
To: Kelsey_Coreen
Cc: kim.pristello@fcc.gov; diane.dupert@fcc.gov
Subject: NOTICE OF ORGANIZATION(S) WHICH WERE SENT PROPOSED TOWER CONSTRUCTION NOTIFICATION INFORMATION - Email ID #3557242
Date: Friday, December 27, 2013 3:01:16 AM

Dear Sir or Madam:

Thank you for using the Federal Communications Commission's (FCC) Tower Construction Notification System (TCNS). The purpose of this electronic mail message is to inform you that the following authorized persons were sent the information you provided through TCNS, which relates to your proposed antenna structure. The information was forwarded by the FCC to authorized TCNS users by electronic mail and/or regular mail (letter).

Persons who have received the information that you provided include leaders or their designees of federally-recognized American Indian Tribes, including Alaska Native Villages (collectively "Tribes"), Native Hawaiian Organizations (NHOs), and State Historic Preservation Officers (SHPOs). For your convenience in identifying the referenced Tribes and in making further contacts, the City and State of the Seat of Government for each Tribe and NHO, as well as the designated contact person, is included in the listing below. We note that Tribes may have Section 106 cultural interests in ancestral homelands or other locations that are far removed from their current Seat of Government. Pursuant to the Commission's rules as set forth in the Nationwide Programmatic Agreement for Review of Effects on Historic Properties for Certain Undertakings Approved by the Federal Communications Commission (NPA), all Tribes and NHOs listed below must be afforded a reasonable opportunity to respond to this notification, consistent with the procedures set forth below, unless the proposed construction falls within an exclusion designated by the Tribe or NHO. (NPA, Section IV.F.4).

The information you provided was forwarded to the following Tribes and NHOs who have set their geographic preferences on TCNS. If the information you provided relates to a proposed antenna structure in the State of Alaska, the following list also includes Tribes located in the State of Alaska that have not specified their geographic preferences. For these Tribes and NHOs, if the Tribe or NHO does not respond within a reasonable time, you should make a reasonable effort at follow-up contact, unless the Tribe or NHO has agreed to different procedures (NPA, Section IV.F.5). In the event such a Tribe or NHO does not respond to a follow-up inquiry, or if a substantive or procedural disagreement arises between you and a Tribe or NHO, you must seek guidance from the Commission (NPA, Section IV.G). These procedures are further set forth in the FCC's Declaratory Ruling released on October 6, 2005 (FCC 05-176).

1. Cultural Preservation Director Tamara Francis-Fourkiller - Delaware Nation - Anadarko, OK - regular mail

Details: The Delaware Nation located in Anadarko, Oklahoma charges a \$500 administrative fee for the review of ALL projects. (Change Effective 5/21/2013).

Send fee payable to the Delaware Nation in the form of a check or money order.

All projects for review by the Delaware Nation must pay the \$500 fee.

Please note that the Delaware Nation and the Delaware Tribe of Indians ARE NOT the same entity.

Send all correspondence for the Delaware Nation to

The Delaware Nation

ATTN: Cultural Preservation Department

31064 State Hwy 281

Anadarko, OK 73005.

2. THPO Kathleen Knowles - Mashantucket Pequot Tribe - Mashantucket, CT - electronic mail

Details: The Mashantucket Pequot Tribal Nation requires a \$500 research and review fee for all proposed projects.

Please make your check payable to the "Mashantucket Pequot Tribal Nation," and mail to:

Mashantucket Pequot Tribal Nation
Natural Resources Protection & Regulatory Affairs
550 Trolley Line Blvd.
P.O. Box 3202
Mashantucket, CT 06338-3202

For every tower construction, the Mashantucket Pequot Tribal Nation requires a site location map. If there will be ground disturbance, we also require the site plans and a detailed description of the proposed site. If the proposed project is to be located on an already existing building, we would like to be informed of that as well.

Once your \$500 payment is received, we will make every effort to respond to you within thirty days.

Sincerely,
Kathleen Knowles, THPO
Mashantucket Pequot Tribal Nation
kknowles@mptn-nsn.gov
860-396-6887

3. Deputy THPO Elaine Thomas - Mohegan Indian Tribe - Uncasville, CT - electronic mail and regular mail

Details: Beginning February 18, 2013 the Mohegan Indian Tribe of Connecticut will charge a \$500.00 research fee per all proposed cell tower projects in the State of Connecticut. Please make checks payable to Mohegan THPO, and include, 4990-0300, AA code 52, on all checks along with the TCNS#. Please send checks to: Mohegan THPO c/o James Quinn, 13 Crow Hill Road, Uncasville, CT 06382.

After we have received the research fee, we will commence our research of the proposed cell tower project. The Mohegan Tribe is interested in all notifications of proposed cell tower projects that are within the State of Connecticut.

4. Program Manager-Cell Tower Division Sequahna Mars - Narragansett Indian Tribe - Wyoming, RI - electronic mail and regular mail

Details: NITHPO respectfully requests that additional contacts following initial TCNS notification be made via e-mail to Sequahna Mars, at sequahna@yahoo.com.

NITHPO respectfully requests a site map and photographs for all projects that involve ground disturbance.

Please note that NITHPO's current review fees are as follows:

For projects in which there is to be no-ground disturbance the review fee is \$500.

For ALL projects which include ground disturbance, the review fee is \$1000.

5. THPO/NAGPRA Technician Juliet K Goyen - Keweenaw Bay Indian Community - Baraga, MI - electronic mail

Details: The KBIC THPO reviews all projects within historic homelands for the presence of cultural resources with significance to the Anishinaabe. Your request will go through a preliminary review by our THPO/NAGPRA Technician, the review consists of relevant studies submitted by the applicant regarding cultural resources documentation, in house literature search, database search and GIS search for further information. If any cultural resources are identified during this process, the file will be turned over to

the Tribal Historic Preservation Officer in order to make a determination of effects.
Information required in order to complete this process are as follows:

Project Name
Project Location
Physical Address
Latitude and Longitude
State, County, Township, Range, Section quarters
Brief Project Description
Existing studies for archaeological sites, and cultural resources.

As of May 1, 2013 the KBIC THPO will be charging a fee of \$300.00 per review/collocation unless the review covers more than one section of land in which case the fee is \$300.00 per section. Fees in this process cover the research and other activities required to provide you with a timely response so your project can stay on track. Please submit payment of \$300.00 for each project application submitted, checks should be made payable to KBIC THPO, 16429 Beartown Road, Baraga, Michigan 49908. Any questions can be directed to: Gary F. Loonsfoot, Jr., Director of Cultural Resources or Juliet K. Goyen, THPO/NAGPRA Technician via email: gloonsfoot@kbic-nsn.gov, jgoyen@kbic-nsn.gov or thpo@kbic-nsn.gov or by phone: 906-353-6623 ext. 4178 or 4278.

6. THPO and NAGPRA Representative Giiwegiizhigookway Martin - Lac Vieux Desert Band of Lake Superior Chippewa Indians - Watersmeet, MI - electronic mail
Details: Effective: January 1, 2013:

To enable us to participate fully, the Ketegitigaaning Ojibwe Nations fee for such services is \$100. \$50.00 for historical/cultural records research and \$50.00 for archaeological records review per section of land. The fee must be submitted so that the research can be done. At that time we will review and make our determinations with the appropriate information that we have on file with our Tribe pertaining to this area.

All Collocation Projects will be handled in the same manner as new projects UNLESS the Ketegitigaaning Ojibwe Nation commented on the original project.

Should you have any questions, please feel free to contact me at 906-358-0137.

Miigwetch,

giiwegiizhigookway Martin, THPO

Fee can be sent along with the requested information to:
Make Check Payable to:
Ketegitigaaning Ojibwe Nation THPO
P.O. 249
Watersmeet, Michigan 49969
Office: 906-358-0137
Fax: 906-358-4850 Email: gmartin@lvdtribal.com

7. Dr. Brice Obermeyer - Delaware Tribe of Indians of Oklahoma - Emporia, KS - electronic mail
Details: In order to receive a formal response, please provide a consultation fee of \$250 payable to: Delaware Tribe of Indians. The fee should be included with the mailed notification packet. Notification should include a cover letter describing the project and a topographic map depicting the project's location.

The Delaware Tribe is not interested in receiving notifications for projects that do not include ground disturbance.

Thank you.

Sincerely,
Dr. Brice Obermeyer
Delaware Tribe Historic Preservation Office
1200 Commercial, Roosevelt Hall - Room 212
Emporia, Kansas 66801
620-341-6699
bobermeyer@delawaretribe.org

The information you provided was also forwarded to the additional Tribes and NHOs listed below. These Tribes and NHOs have NOT set their geographic preferences on TCNS, and therefore they are currently receiving tower notifications for the entire United States. For these Tribes and NHOs, you are required to use reasonable and good faith efforts to determine if the Tribe or NHO may attach religious and cultural significance to historic properties that may be affected by its proposed undertaking. Such efforts may include, but are not limited to, seeking information from the relevant SHPO or THPO, Indian Tribes, state agencies, the U.S. Bureau of Indian Affairs, or, where applicable, any federal agency with land holdings within the state (NPA, Section IV.B). If after such reasonable and good faith efforts, you determine that a Tribe or NHO may attach religious and cultural significance to historic properties in the area and the Tribe or NHO does not respond to TCNS notification within a reasonable time, you should make a reasonable effort to follow up, and must seek guidance from the Commission in the event of continued non-response or in the event of a procedural or substantive disagreement. If you determine that the Tribe or NHO is unlikely to attach religious and cultural significance to historic properties within the area, you do not need to take further action unless the Tribe or NHO indicates an interest in the proposed construction or other evidence of potential interest comes to your attention.

None

The information you provided was also forwarded to the following SHPOs in the State in which you propose to construct and neighboring States. The information was provided to these SHPOs as a courtesy for their information and planning. You need make no effort at this time to follow up with any SHPO that does not respond to this notification. Prior to construction, you must provide the SHPO of the State in which you propose to construct (or the Tribal Historic Preservation Officer, if the project will be located on certain Tribal lands), with a Submission Packet pursuant to Section VII.A of the NPA.

8. SHPO Cara Metz - Massachusetts Historical Commission - Boston, MA - electronic mail

9. SHPO Frederick C Williamson - Rhode Island Historic Preservation & Heritage Comm - Providence, RI - regular mail

10. Deputy SHPO Edward F Sanderson - Rhode Island Historic Preservation & Heritage Comm - Providence, RI - electronic mail

11. SHPO Karen J Senich - Connecticut Commission on Culture and Tourism - Hartford, CT - electronic mail and regular mail

If you are proposing to construct a facility in the State of Alaska, you should contact Commission staff for guidance regarding your obligations in the event that Tribes do not respond to this notification

within a reasonable time.

Please be advised that the FCC cannot guarantee that the contact(s) listed above opened and reviewed an electronic or regular mail notification. The following information relating to the proposed tower was forwarded to the person(s) listed above:

Notification Received: 12/19/2013
Notification ID: 103755
Tower Owner Individual or Entity Name: Cellco Partnership dba Verizon Wireless
Consultant Name: Coreen Kelsey
Street Address: 54 Tuttle Place
City: Middletown
State: CONNECTICUT
Zip Code: 06457
Phone: 860-807-4306
Email: ckelsey@vhb.com

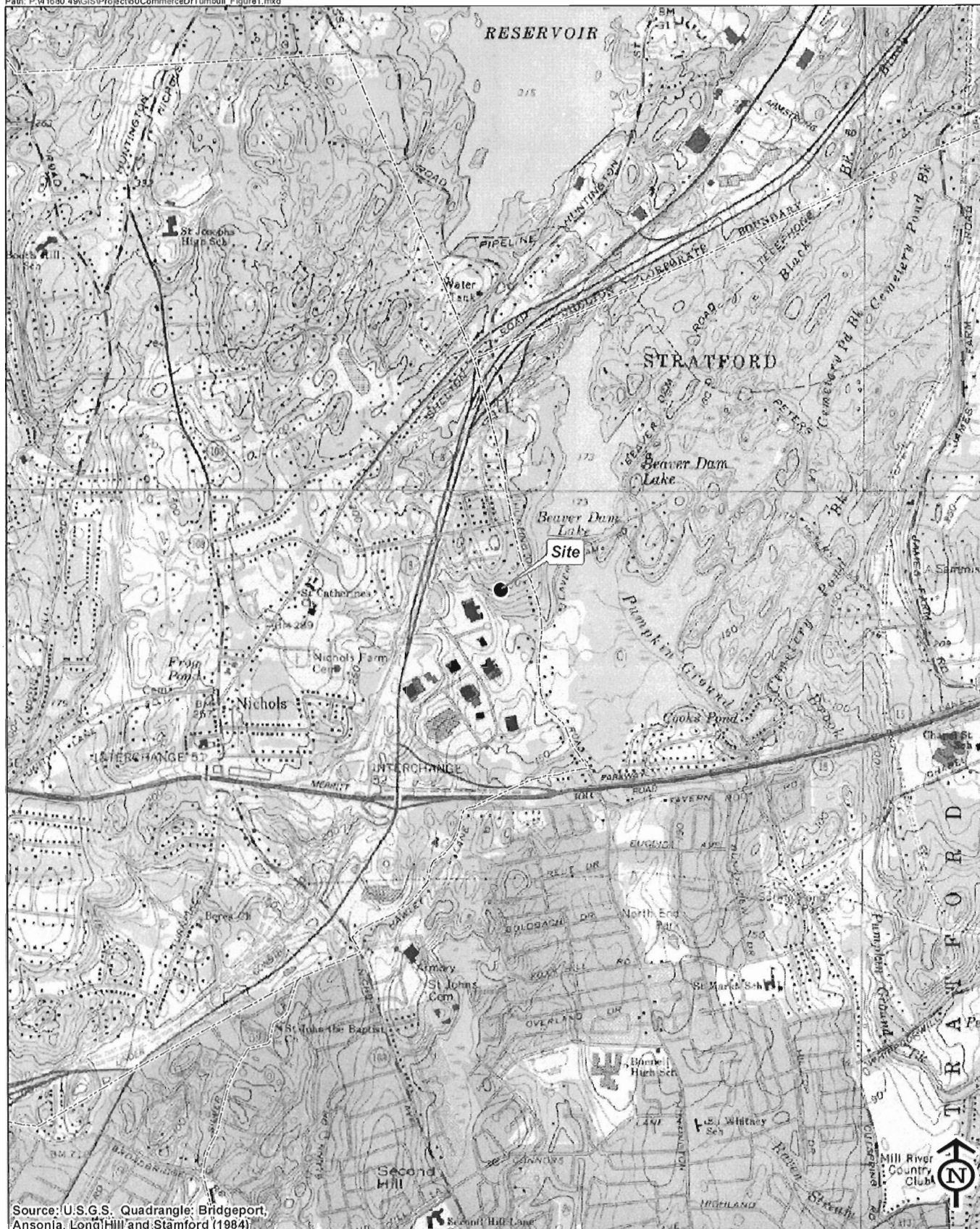
Structure Type: MTOWER - Monopole
Latitude: 41 deg 14 min 44.1 sec N
Longitude: 73 deg 8 min 44.0 sec W
Location Description: 60 Commerce Drive
City: Trumbull
State: CONNECTICUT
County: FAIRFIELD
Ground Elevation: 51.8 meters
Support Structure: 24.4 meters above ground level
Overall Structure: 25.3 meters above ground level
Overall Height AMSL: 77.1 meters above mean sea level

If you have any questions or comments regarding this notice, please contact the FCC using the electronic mail form located on the FCC's website at:

<http://wireless.fcc.gov/outreach/notification/contact-fcc.html>.

You may also call the FCC Support Center at (877) 480-3201 (TTY 717-338-2824). Hours are from 8 a.m. to 7:00 p.m. Eastern Time, Monday through Friday (except Federal holidays). To provide quality service and ensure security, all telephone calls are recorded.

Thank you,
Federal Communications Commission



Source: U.S.G.S. Quadrangle: Bridgeport, Ansonia, Long Hill and Stamford (1984)

1,000 500 0 1,000 Feet

Vanasse Hangen Brustlin, Inc.

Figure 1
Site Location Map
Trumbull SE 4
60 Commerce Drive
Trumbull, Connecticut



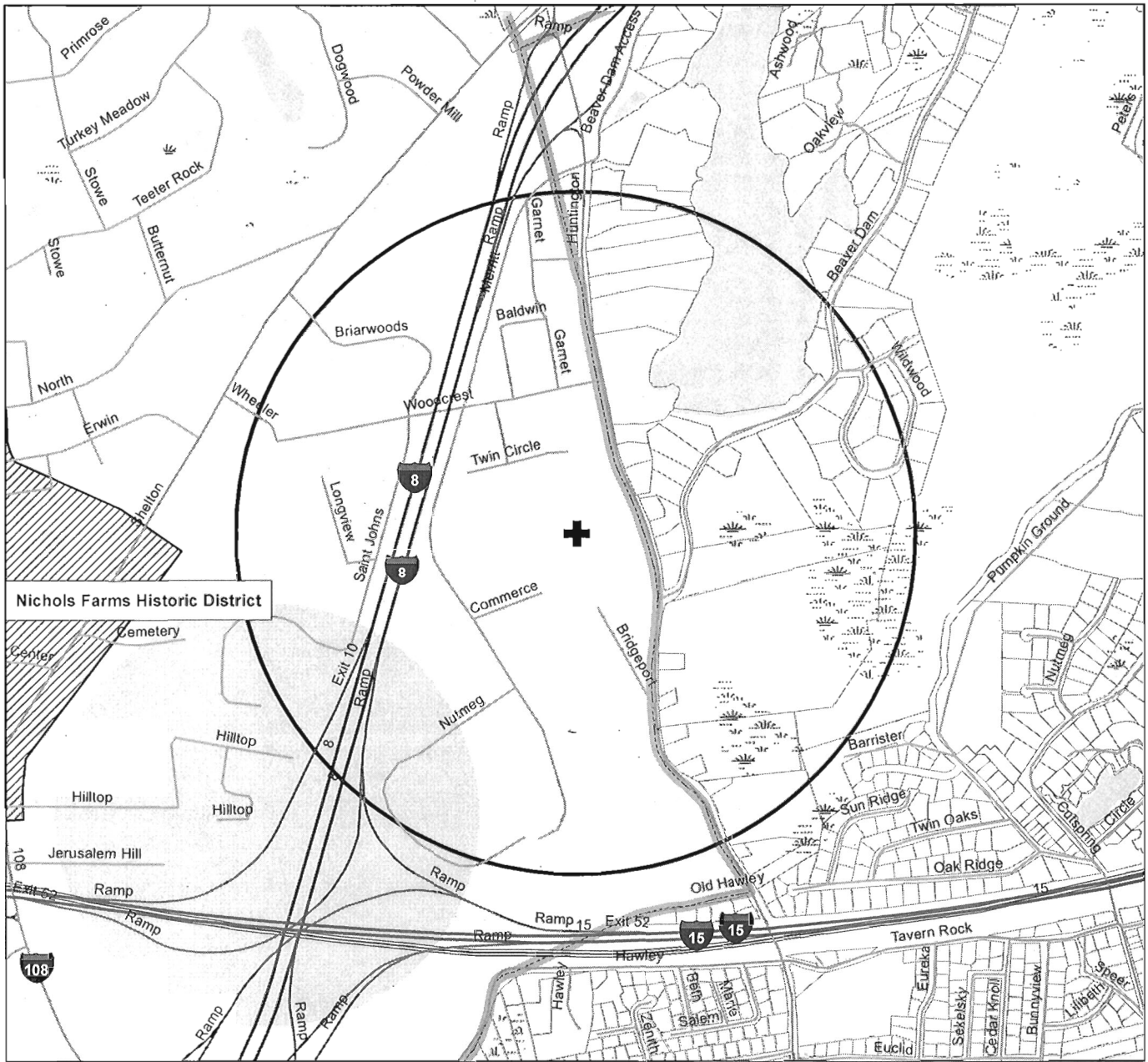
Quadrangle Location



Determination of Effects

VHB reviewed the National Park Service NRIS database to identify any individually listed properties and/or historic districts that are in the National Register of Historic Places (NRHP). The area of potential effects (APE) for the proposed tower would be a half-mile radius, as overall tower height is less than 200 foot tall. Our Cultural Resources Screen did not reveal the presence of historic or architectural resources listed or eligible for listing in the National Register of Historic Places (NRHP) at or within half-mile of the Site. Due to the fact that there are no historic resources within the half-mile radius of the Site, it is VHB's opinion that there are no historic properties affected for visual effects under Section 106 of the National Historic Preservation Act of 1966, as amended.

The APE for direct effects is limited to the area of proposed ground disturbance on the property. Based on Heritage Consultants' *Preliminary Archeological Assessment* dated January 7, 2014, there does not appear to be any archeological resources located on the subject property. Heritage Consultants, LLC concluded that "Both the newly proposed lease area and access road retain little, if any, possibility for significant archeological deposits. Based on this information, it is the professional opinion of Heritage Consultants, LLC that additional cultural resources investigations of the proposed telecommunications tower location are not warranted". It is VHB's opinion that there are no historic properties affected for direct effects under Section 106 of the National Historic Preservation Act of 1966, as amended.

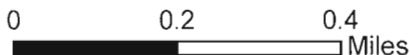


Legend

- Proposed Facility
- 1/2 Mile Buffer
- National Register (points)
- National Register (polygon)
- Scenic Highways (CT)
- Reported Archaeological Sites
- Parcels
- Primary US and State Highways
- Secondary State and County Highway
- Freeway ramp
- Local or Rural Road
- Water
- Marsh on Quad

Vanasse Hangen Brustlin, Inc.


Cultural Resources Screen
 PROPOSED WIRELESS FACILITY
 60 COMMERCE DRIVE
 TRUMBULL, CONNECTICUT
 SEPTEMBER 16, 2013
 USGS QUAD: BRIDGEPORT



**Trumbull SE 4 CT Telecommunications Site
Site Number 17136
60 Commerce Drive, Trumbull, Connecticut 06611**




Photograph 1 – Beginning of existing access drive.




Photograph 2 – Proposed access driveway from parking lot to proposed compound area (looking west)
(approximately 1,456 feet long).

**Trumbull SE 4 CT Telecommunications Site
Site Number 17136
60 Commerce Drive, Trumbull, Connecticut 06611**




Photograph 3 – Proposed compound area looking east.



Photograph 4 – Looking north from proposed compound area.

**Trumbull SE 4 CT Telecommunications Site
Site Number 17136
60 Commerce Drive, Trumbull, Connecticut 06611**




Photograph 5 – Looking west from proposed compound area.



Photograph 6- Looking east from proposed compound area.

Trumbull SE 4 CT Telecommunications Site
Site Number 17136
60 Commerce Drive, Trumbull, Connecticut 06611



Photograph 7 – Looking south from proposed compound area.

Cellco Partnership

d.b.a. **verizon** wireless
WIRELESS COMMUNICATIONS FACILITY

TRUMBULL SE 4
 60 COMMERCE DRIVE
 TRUMBULL, CT 06611

SITE DIRECTIONS

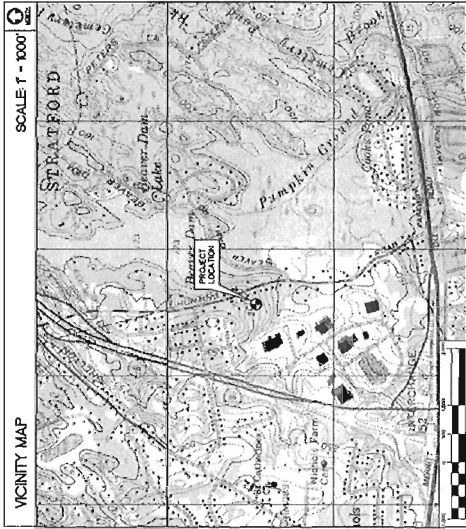
FROM: 99 EAST RIVER DRIVE, EAST HARTFORD, CONNECTICUT
 TO: 60 COMMERCE DRIVE, TRUMBULL, CONNECTICUT

1. Start out going Southwesterly on E. RIVER DRIVE towards SPRING ST.
2. Make a right turn onto I-91 N. and go EAST 86 towards NEW HAVEN / NEW YORK CITY.
3. Merge onto CT-15 and go EAST 237 towards WATERBURY.
4. Take the MAINTENANCE ROAD and go EAST 71 towards TRUMBULL.
5. Turn RIGHT onto MAINTENANCE ROAD.
6. Turn RIGHT onto MAINTENANCE ROAD.
7. Turn RIGHT onto MAINTENANCE ROAD.
8. Turn RIGHT onto MAINTENANCE ROAD.
9. Turn RIGHT onto MAINTENANCE ROAD.
10. Turn the 1st EAST onto COMMERCE DRIVE.

SITE INFORMATION

THE SCOPE OF WORK SHALL INCLUDE:

- A. THE CONSTRUCTION OF A 2x7x77' FENCED WIRELESS COMMUNICATIONS COMPOUND WITHIN A 2x7x82' LEASE AREA.
- B. A TOTAL OF UP TO TWELVE (12) DIRECTIONAL PANEL ANTENNAS ARE PROPOSED TO BE MOUNTED ON EXISTING TOWERS WITH A CENTERLINE ELEVATION OF 80'-0" TO 82'-0" ON A 80'-0" TOWER WITH A PROPOSED STEEL WINDSHIELD TOWER.
- C. TOTAL ACCESS LENGTH IS 1,467' OFF OF COMMERCE DRIVE VIA EXISTING ACCESS DRIVE.
- D. POWER AND TELECOM UTILITIES SHALL BE LOCATED UNDERGROUND FROM EXISTING EXISTING UTILITY LOCATIONS TO THE PROPOSED UTILITY BACKSUPPORT LOCATED WITHIN THE PROPOSED UTILITY BACKSUPPORT AREA. ALL UTILITIES SHALL BE IDENTIFIED AND VERIFIED BY LOCAL UTILITY COMPANIES. UTILITIES WILL BE LOCATED UNDERGROUND UNDER THE PROPOSED WIRELESS COMMUNICATIONS FACILITY. ALL UTILITIES SHALL BE IDENTIFIED AND LOCATED WITHIN THE PROPOSED COMPOUND AREA.
- E. FINAL DESIGN FOR TOWERS AND ANTENNA MOUNTS SHALL BE INCLUDED IN THE DDM PLANS.
- F. THE PROPOSED WIRELESS FACILITY INSTALLATION WILL BE PERFORMED IN ACCORDANCE WITH THE 2005 INTERNATIONAL BUILDING CODE AS AMENDED BY THE 2009 CONNECTICUT SUPPLEMENT.
- G. THERE WILL NOT BE ANY LIGHTING UNLESS REQUIRED BY THE FCC OR THE FAA.
- H. THERE WILL NOT BE ANY SIGNS OR ADVERTISEMENTS ON THE ANTENNAS OR EQUIPMENT.



PROJECT SUMMARY

SITE NAME: TRUMBULL SE 4
 SITE ADDRESS: 60 COMMERCE DRIVE, TRUMBULL, CT 06611
 PROPERTY OWNER: PILOT CORPORATION OF AMERICA
 LESSOR/TELECOM: CELLCO PARTNERSHIP, d.b.a. VERIZON WIRELESS, 533 S. VERIZON WIRELESS, SUITE 1000, WASHINGTON, DC 20004
 CONTACT PERSON: SANDY CARTER, CELLCO PARTNERSHIP, 99 EAST RIVER DRIVE, EAST HARTFORD, CT 06108
 OTHER COORDINATES: UTM COORDINATES: 1700740.00E, 4110140.00N
 GROUND ELEVATION: 170.0 FT. A.S.L.
 (RETRIEVED FROM FAA 2-D SURVEY POINT COMPASS AND ASSOCIATED UTM, DATED NOVEMBER 14, 2013)

SHEET INDEX

SHT. NO.	DESCRIPTION	REV. NO.
1-1	TITLE SHEET	0
DWG-1	SITE LOCATION PLAN	0
DWG-2	COMPOUND PLAN, ELEVATION & ANTENNA CONFIGURATION	0

Cellco Partnership
 d.b.a. Verizon Wireless

TRUMBULL, CT 06611
 60 COMMERCE DRIVE
 TRUMBULL SE 4

DATE: 11/14/13
 DRAWN BY: JAS. WOOD
 CHECKED BY: J. WOOD

TITLE SHEET
 T-1
 Sheet No. 1 of 2

REV.	DATE	BY	DESCRIPTION
0	11/15/13	JAS	ISSUED FOR DIGIT 106 REVIEW

