

May 12, 2011

VIA CERTIFIED MAIL
RETURN RECEIPT REQUESTED

Mary B. Krivanec
50 Krivanec Rd
Willington, CT 06279

Re: New Cingular Wireless PCS, LLC ("AT&T")
Proposed Wireless Telecommunications Facility
Tolland Turnpike & Old South Willington Road, Town of Willington, Connecticut
Application to the State of Connecticut Siting Council

Dear Ms. Krivanec:

We are writing to you on behalf of our client AT&T with respect to the above referenced matter and our client's intent to file an application with the State of Connecticut Siting Council for approval of one (1) proposed wireless communications tower facility (the "Facility") within the Town of Willington. State law requires that owners of record of property that abuts a parcel on which a facility is proposed be sent notice of an applicant's intent to file an application with the Siting Council. Two alternative site locations are being proposed by the Applicant and only one facility ("Facility") would be constructed.

Candidate A is located on Tolland Turnpike (Route 74) and identified as parcel number 23/62 by the Willington Tax Assessor. The proposed Facility is located in the northern portion of the parcel and is proposed as a 160-foot self-supporting tower. The tower, antennas and ground equipment will all be within a 45' x 80' fenced equipment compound designed to accommodate unmanned equipment in either single-story equipment buildings or on a concrete pad. Access to the Facility will be over an existing access drive and a new 12 foot wide access drive approximately 581 feet in length to the proposed equipment compound.


Candidate B is located on Old South Willington Road and identified as parcel number 18/19 by the Willington Tax Assessor. The proposed Facility is located in the southern portion of the parcel and is proposed as a 190-foot self-supporting tower. The tower, antennas and ground equipment will all be within a 75' x 75' fenced equipment compound designed to accommodate unmanned equipment in either single-story equipment buildings or on a concrete pad. Access to the Facility as proposed would be over 958' of new gravel access drive. A potential alternate route using a portion of an existing drive is also being reviewed. Utility connections in either instance would be extended underground from existing utility poles on Old South Willington Road.

The location, height and other features of the proposed Facility are subject to review and potential change by the Connecticut Siting Council under the provisions of Connecticut General

Statutes §16-50g et seq. Balloons, representative of the proposed height of the each of the candidate towers, will be flown at the proposed candidate sites on the first day of the Siting Council public hearing on the Application, which will take place in Town, or such other date specified by the Siting Council and a time to be determined by the Siting Council, but anticipated to be between the hours of 12pm and 5pm.

If you have any questions concerning this application, please do not hesitate to contact the Connecticut Siting Council or the undersigned after May 16, 2011, the date which the application is expected to be on file.

Very truly yours,



Daniel M. Laub
DML/ag

May 12, 2011

VIA CERTIFIED MAIL
RETURN RECEIPT REQUESTED

Walter West, Linda & Marilyn Cole
190 Tolland Turnpike
Willington, CT 06279

Re: New Cingular Wireless PCS, LLC ("AT&T")
Proposed Wireless Telecommunications Facility
Tolland Turnpike & Old South Willington Road, Town of Willington, Connecticut
Application to the State of Connecticut Siting Council

Dear Mr. West, Ms. Cole and Ms. Cole:

We are writing to you on behalf of our client AT&T with respect to the above referenced matter and our client's intent to file an application with the State of Connecticut Siting Council for approval of one (1) proposed wireless communications tower facility (the "Facility") within the Town of Willington. State law requires that owners of record of property that abuts a parcel on which a facility is proposed be sent notice of an applicant's intent to file an application with the Siting Council. Two alternative site locations are being proposed by the Applicant and only one facility ("Facility") would be constructed.

Candidate A is located on Tolland Turnpike (Route 74) and identified as parcel number 23/62 by the Willington Tax Assessor. The proposed Facility is located in the northern portion of the parcel and is proposed as a 160-foot self-supporting tower. The tower, antennas and ground equipment will all be within a 45' x 80' fenced equipment compound designed to accommodate unmanned equipment in either single-story equipment buildings or on a concrete pad. Access to the Facility will be over an existing access drive and a new 12 foot wide access drive approximately 581 feet in length to the proposed equipment compound.

Candidate B is located on Old South Willington Road and identified as parcel number 18/19 by the Willington Tax Assessor. The proposed Facility is located in the southern portion of the parcel and is proposed as a 190-foot self-supporting tower. The tower, antennas and ground equipment will all be within a 75' x 75' fenced equipment compound designed to accommodate unmanned equipment in either single-story equipment buildings or on a concrete pad. Access to the Facility as proposed would be over 958' of new gravel access drive. A potential alternate route using a portion of an existing drive is also being reviewed. Utility connections in either instance would be extended underground from existing utility poles on Old South Willington Road.

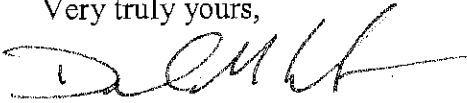
The location, height and other features of the proposed Facility are subject to review and potential change by the Connecticut Siting Council under the provisions of Connecticut General

**CUDDY &
FEDER^{LLP}**

Statutes §16-50g et seq. Balloons, representative of the proposed height of the each of the candidate towers, will be flown at the proposed candidate sites on the first day of the Siting Council public hearing on the Application, which will take place in Town, or such other date specified by the Siting Council and a time to be determined by the Siting Council, but anticipated to be between the hours of 12pm and 5pm.

If you have any questions concerning this application, please do not hesitate to contact the Connecticut Siting Council or the undersigned after May 16, 2011, the date which the application is expected to be on file.

Very truly yours,



Daniel M. Laub
DML/ag

May 12, 2011

VIA CERTIFIED MAIL
RETURN RECEIPT REQUESTED

Michael Cavar
11 Ruby Road
Willington, CT 06279

Re: New Cingular Wireless PCS, LLC ("AT&T")
Proposed Wireless Telecommunications Facility
Tolland Turnpike & Old South Willington Road, Town of Willington, Connecticut
Application to the State of Connecticut Siting Council

Dear Mr. Cavar:

We are writing to you on behalf of our client AT&T with respect to the above referenced matter and our client's intent to file an application with the State of Connecticut Siting Council for approval of one (1) proposed wireless communications tower facility (the "Facility") within the Town of Willington. State law requires that owners of record of property that abuts a parcel on which a facility is proposed be sent notice of an applicant's intent to file an application with the Siting Council. Two alternative site locations are being proposed by the Applicant and only one facility ("Facility") would be constructed.

Candidate A is located on Tolland Turnpike (Route 74) and identified as parcel number 23/62 by the Willington Tax Assessor. The proposed Facility is located in the northern portion of the parcel and is proposed as a 160-foot self-supporting tower. The tower, antennas and ground equipment will all be within a 45' x 80' fenced equipment compound designed to accommodate unmanned equipment in either single-story equipment buildings or on a concrete pad. Access to the Facility will be over an existing access drive and a new 12 foot wide access drive approximately 581 feet in length to the proposed equipment compound.

Candidate B is located on Old South Willington Road and identified as parcel number 18/19 by the Willington Tax Assessor. The proposed Facility is located in the southern portion of the parcel and is proposed as a 190-foot self-supporting tower. The tower, antennas and ground equipment will all be within a 75' x 75' fenced equipment compound designed to accommodate unmanned equipment in either single-story equipment buildings or on a concrete pad. Access to the Facility as proposed would be over 958' of new gravel access drive. A potential alternate route using a portion of an existing drive is also being reviewed. Utility connections in either instance would be extended underground from existing utility poles on Old South Willington Road.


The location, height and other features of the proposed Facility are subject to review and potential change by the Connecticut Siting Council under the provisions of Connecticut General

CUDDY &
FEDER^{LLP}

Statutes §16-50g et seq. Balloons, representative of the proposed height of the each of the candidate towers, will be flown at the proposed candidate sites on the first day of the Siting Council public hearing on the Application, which will take place in Town, or such other date specified by the Siting Council and a time to be determined by the Siting Council, but anticipated to be between the hours of 12pm and 5pm.

If you have any questions concerning this application, please do not hesitate to contact the Connecticut Siting Council or the undersigned after May 16, 2011, the date which the application is expected to be on file.

Very truly yours,



Daniel M. Laub
DML/ag

May 12, 2011

VIA CERTIFIED MAIL
RETURN RECEIPT REQUESTED

Willington Hill Cemetery c/o Willington Cemetery Association
29 Battye Rd
Willington, CT 06279

Re: New Cingular Wireless PCS, LLC ("AT&T")
Proposed Wireless Telecommunications Facility
Tolland Turnpike & Old South Willington Road, Town of Willington, Connecticut
Application to the State of Connecticut Siting Council

Dear Sir or Madam:

We are writing to you on behalf of our client AT&T with respect to the above referenced matter and our client's intent to file an application with the State of Connecticut Siting Council for approval of one (1) proposed wireless communications tower facility (the "Facility") within the Town of Willington. State law requires that owners of record of property that abuts a parcel on which a facility is proposed be sent notice of an applicant's intent to file an application with the Siting Council. Two alternative site locations are being proposed by the Applicant and only one facility ("Facility") would be constructed.

Candidate A is located on Tolland Turnpike (Route 74) and identified as parcel number 23/62 by the Willington Tax Assessor. The proposed Facility is located in the northern portion of the parcel and is proposed as a 160-foot self-supporting tower. The tower, antennas and ground equipment will all be within a 45' x 80' fenced equipment compound designed to accommodate unmanned equipment in either single-story equipment buildings or on a concrete pad. Access to the Facility will be over an existing access drive and a new 12 foot wide access drive approximately 581 feet in length to the proposed equipment compound.

Candidate B is located on Old South Willington Road and identified as parcel number 18/19 by the Willington Tax Assessor. The proposed Facility is located in the southern portion of the parcel and is proposed as a 190-foot self-supporting tower. The tower, antennas and ground equipment will all be within a 75' x 75' fenced equipment compound designed to accommodate unmanned equipment in either single-story equipment buildings or on a concrete pad. Access to the Facility as proposed would be over 958' of new gravel access drive. A potential alternate route using a portion of an existing drive is also being reviewed. Utility connections in either instance would be extended underground from existing utility poles on Old South Willington Road.

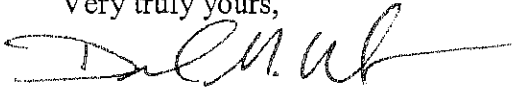
The location, height and other features of the proposed Facility are subject to review and potential change by the Connecticut Siting Council under the provisions of Connecticut General

CUDDY &
FEDER^{LLP}

Statutes §16-50g et seq. Balloons, representative of the proposed height of the each of the candidate towers, will be flown at the proposed candidate sites on the first day of the Siting Council public hearing on the Application, which will take place in Town, or such other date specified by the Siting Council and a time to be determined by the Siting Council, but anticipated to be between the hours of 12pm and 5pm.

If you have any questions concerning this application, please do not hesitate to contact the Connecticut Siting Council or the undersigned after May 16, 2011, the date which the application is expected to be on file.

Very truly yours,



Daniel M. Laub
DML/ag

May 12, 2011

VIA CERTIFIED MAIL
RETURN RECEIPT REQUESTED

Renaud J. & Wendy J. Obready
129 Luchon Rd
Willington, CT 06279

Re: New Cingular Wireless PCS, LLC ("AT&T")
Proposed Wireless Telecommunications Facility
Tolland Turnpike & Old South Willington Road, Town of Willington, Connecticut
Application to the State of Connecticut Siting Council

Dear Mr. and Mrs. Obready:

We are writing to you on behalf of our client AT&T with respect to the above referenced matter and our client's intent to file an application with the State of Connecticut Siting Council for approval of one (1) proposed wireless communications tower facility (the "Facility") within the Town of Willington. State law requires that owners of record of property that abuts a parcel on which a facility is proposed be sent notice of an applicant's intent to file an application with the Siting Council. Two alternative site locations are being proposed by the Applicant and only one facility ("Facility") would be constructed.

Candidate A is located on Tolland Turnpike (Route 74) and identified as parcel number 23/62 by the Willington Tax Assessor. The proposed Facility is located in the northern portion of the parcel and is proposed as a 160-foot self-supporting tower. The tower, antennas and ground equipment will all be within a 45' x 80' fenced equipment compound designed to accommodate unmanned equipment in either single-story equipment buildings or on a concrete pad. Access to the Facility will be over an existing access drive and a new 12 foot wide access drive approximately 581 feet in length to the proposed equipment compound.

Candidate B is located on Old South Willington Road and identified as parcel number 18/19 by the Willington Tax Assessor. The proposed Facility is located in the southern portion of the parcel and is proposed as a 190-foot self-supporting tower. The tower, antennas and ground equipment will all be within a 75' x 75' fenced equipment compound designed to accommodate unmanned equipment in either single-story equipment buildings or on a concrete pad. Access to the Facility as proposed would be over 958' of new gravel access drive. A potential alternate route using a portion of an existing drive is also being reviewed. Utility connections in either instance would be extended underground from existing utility poles on Old South Willington Road.

The location, height and other features of the proposed Facility are subject to review and potential change by the Connecticut Siting Council under the provisions of Connecticut General

May 12, 2011

**VIA CERTIFIED MAIL
RETURN RECEIPT REQUESTED**

Warren & Patricia Barsaleau
151 Luchon Rd
Willington, CT 06279

Re: New Cingular Wireless PCS, LLC ("AT&T")
Proposed Wireless Telecommunications Facility
Tolland Turnpike & Old South Willington Road, Town of Willington, Connecticut
Application to the State of Connecticut Siting Council

Dear Mr. and Mrs. Barsaleau:

We are writing to you on behalf of our client AT&T with respect to the above referenced matter and our client's intent to file an application with the State of Connecticut Siting Council for approval of one (1) proposed wireless communications tower facility (the "Facility") within the Town of Willington. State law requires that owners of record of property that abuts a parcel on which a facility is proposed be sent notice of an applicant's intent to file an application with the Siting Council. Two alternative site locations are being proposed by the Applicant and only one facility ("Facility") would be constructed.

Candidate A is located on Tolland Turnpike (Route 74) and identified as parcel number 23/62 by the Willington Tax Assessor. The proposed Facility is located in the northern portion of the parcel and is proposed as a 160-foot self-supporting tower. The tower, antennas and ground equipment will all be within a 45' x 80' fenced equipment compound designed to accommodate unmanned equipment in either single-story equipment buildings or on a concrete pad. Access to the Facility will be over an existing access drive and a new 12 foot wide access drive approximately 581 feet in length to the proposed equipment compound.

Candidate B is located on Old South Willington Road and identified as parcel number 18/19 by the Willington Tax Assessor. The proposed Facility is located in the southern portion of the parcel and is proposed as a 190-foot self-supporting tower. The tower, antennas and ground equipment will all be within a 75' x 75' fenced equipment compound designed to accommodate unmanned equipment in either single-story equipment buildings or on a concrete pad. Access to the Facility as proposed would be over 958' of new gravel access drive. A potential alternate route using a portion of an existing drive is also being reviewed. Utility connections in either instance would be extended underground from existing utility poles on Old South Willington Road.

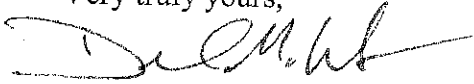
The location, height and other features of the proposed Facility are subject to review and potential change by the Connecticut Siting Council under the provisions of Connecticut General

**CUDDY &
FEDER**

Statutes §16-50g et seq. Balloons, representative of the proposed height of the each of the candidate towers, will be flown at the proposed candidate sites on the first day of the Siting Council public hearing on the Application, which will take place in Town, or such other date specified by the Siting Council and a time to be determined by the Siting Council, but anticipated to be between the hours of 12pm and 5pm.

If you have any questions concerning this application, please do not hesitate to contact the Connecticut Siting Council or the undersigned after May 16, 2011, the date which the application is expected to be on file.

Very truly yours,



Daniel M. Laub
DML/ag

May 12, 2011

VIA CERTIFIED MAIL
RETURN RECEIPT REQUESTED

Jerome Henry & Susan Smolen
14 Old South Willington Rd
Willington, CT 06279

Re: New Cingular Wireless PCS, LLC (“AT&T”)
Proposed Wireless Telecommunications Facility
Tolland Turnpike & Old South Willington Road, Town of Willington, Connecticut
Application to the State of Connecticut Siting Council

Dear Mr. Henry and Ms. Smolen:

We are writing to you on behalf of our client AT&T with respect to the above referenced matter and our client’s intent to file an application with the State of Connecticut Siting Council for approval of one (1) proposed wireless communications tower facility (the “Facility”) within the Town of Willington. State law requires that owners of record of property that abuts a parcel on which a facility is proposed be sent notice of an applicant’s intent to file an application with the Siting Council. Two alternative site locations are being proposed by the Applicant and only one facility (“Facility”) would be constructed.

Candidate A is located on Tolland Turnpike (Route 74) and identified as parcel number 23/62 by the Willington Tax Assessor. The proposed Facility is located in the northern portion of the parcel and is proposed as a 160-foot self-supporting tower. The tower, antennas and ground equipment will all be within a 45' x 80' fenced equipment compound designed to accommodate unmanned equipment in either single-story equipment buildings or on a concrete pad. Access to the Facility will be over an existing access drive and a new 12 foot wide access drive approximately 581 feet in length to the proposed equipment compound.

Candidate B is located on Old South Willington Road and identified as parcel number 18/19 by the Willington Tax Assessor. The proposed Facility is located in the southern portion of the parcel and is proposed as a 190-foot self-supporting tower. The tower, antennas and ground equipment will all be within a 75' x 75' fenced equipment compound designed to accommodate unmanned equipment in either single-story equipment buildings or on a concrete pad. Access to the Facility as proposed would be over 958' of new gravel access drive. A potential alternate route using a portion of an existing drive is also being reviewed. Utility connections in either instance would be extended underground from existing utility poles on Old South Willington Road.

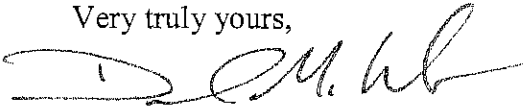
The location, height and other features of the proposed Facility are subject to review and potential change by the Connecticut Siting Council under the provisions of Connecticut General

**CUDDY &
FEDER^{L.P.}**

Statutes §16-50g et seq. Balloons, representative of the proposed height of the each of the candidate towers, will be flown at the proposed candidate sites on the first day of the Siting Council public hearing on the Application, which will take place in Town, or such other date specified by the Siting Council and a time to be determined by the Siting Council, but anticipated to be between the hours of 12pm and 5pm.

If you have any questions concerning this application, please do not hesitate to contact the Connecticut Siting Council or the undersigned after May 16, 2011, the date which the application is expected to be on file.

Very truly yours,

A handwritten signature in black ink, appearing to read "D. M. Laub", written over a horizontal line.

Daniel M. Laub
DML/ag