

| Photographic Documentation



ctm\da\1479_38\graphics\FIGURES\1479_38_Photos\m_9-10.indd

VIEW	LOCATION	ORIENTATION	DISTANCE TO SITE	VISIBILITY
7	OLD QUARRY ROAD	NORTHWEST	0.43 MILES +/-	YEAR-ROUND



Photographic Simulation



ctmhdal41479_38\graphics\FIGURES\41479_38_Photosim_9-10.indd

VIEW	LOCATION	ORIENTATION	DISTANCE TO SITE	VISIBILITY
7	OLD QUARRY ROAD	NORTHWEST	0.43 MILES +/-	YEAR-ROUND

| Photographic Documentation



cmiddat41479_38\graphics\F\GURFSV41479_38_Photosim_9-10.indd

VIEW	LOCATION	ORIENTATION	DISTANCE TO SITE	VISIBILITY
8	POINT ROAD	NORTHEAST	0.89 MILES +/-	NON-VISIBLE



| Photographic Documentation



c:\mdata\1479_38\graphics\FIGURES\1479_38_Photosim_9-10.indd

VIEW	LOCATION	ORIENTATION	DISTANCE TO SITE	VISIBILITY
9	TROLLEY LANE	NORTHWEST	1.60 MILES +/-	NON-VISIBLE

| Photographic Documentation



cmiddat1479_38\graphics\F\GURES\479_38_Photosim_9-10.indd

VIEW	LOCATION	ORIENTATION	DISTANCE TO SITE	VISIBILITY
10	BEACH ROAD	NORTHWEST	1.07 MILES +/-	NON-VISIBLE


Photographic Documentation



ctmidat41479_38\graphics\FIGURES\41479_38_Photos\m_9-10.indd

VIEW	LOCATION	ORIENTATION	DISTANCE TO SITE	VISIBILITY
11	LEETES ISLAND ROAD (ROUTE 146), ADJACENT TO JOHN ROGERS HOUSE	SOUTHEAST	0.31 MILES +/-	NON-VISIBLE

Photographic Documentation



c:\mdata\1479_38\graphics\F\GURFSM\1479_38_Photos\m_9-10.indd

VIEW	LOCATION		ORIENTATION	DISTANCE TO SITE	VISIBILITY
12	LEETES ISLAND ROAD (ROUTE 146)		SOUTHEAST	0.23 MILE +/-	NON-VISIBLE

Photographic Documentation



c:\mdata\1479_38\graphics\F\GURES\1479_38_Photosim_9-10.indd

VIEW	LOCATION		ORIENTATION	DISTANCE TO SITE	VISIBILITY
13	LEETES ISLAND ROAD (ROUTE 146)		NORTHWEST	0.27 MILE +/-	NON-VISIBLE



Photographic Documentation



cm\ddat\1479_38\graphics\F\GURES\1479_38_Photosim_9-10.indd

VIEW	LOCATION		ORIENTATION	DISTANCE TO SITE	VISIBILITY
14	LEETES ISLAND ROAD (ROUTE 146)		NORTHWEST	0.60 MILE +/-	NON-VISIBLE

Attachment B

Viewshed Map

Viewshed Analysis
**Proposed Verizon Wireless
 Telecommunications Facility**
 Branford South
 723 Leetes Island Road
 Branford, Connecticut

NOTE:
 - Viewshed analysis conducted using ESRI's Spatial Analyst.
 - Proposed Facility height is 105 feet.
 - Existing tree canopy height estimated at 50 feet.
 - Study Area is comprised of a two-mile radius surrounding the proposed facility and includes 8,042 acres of land.

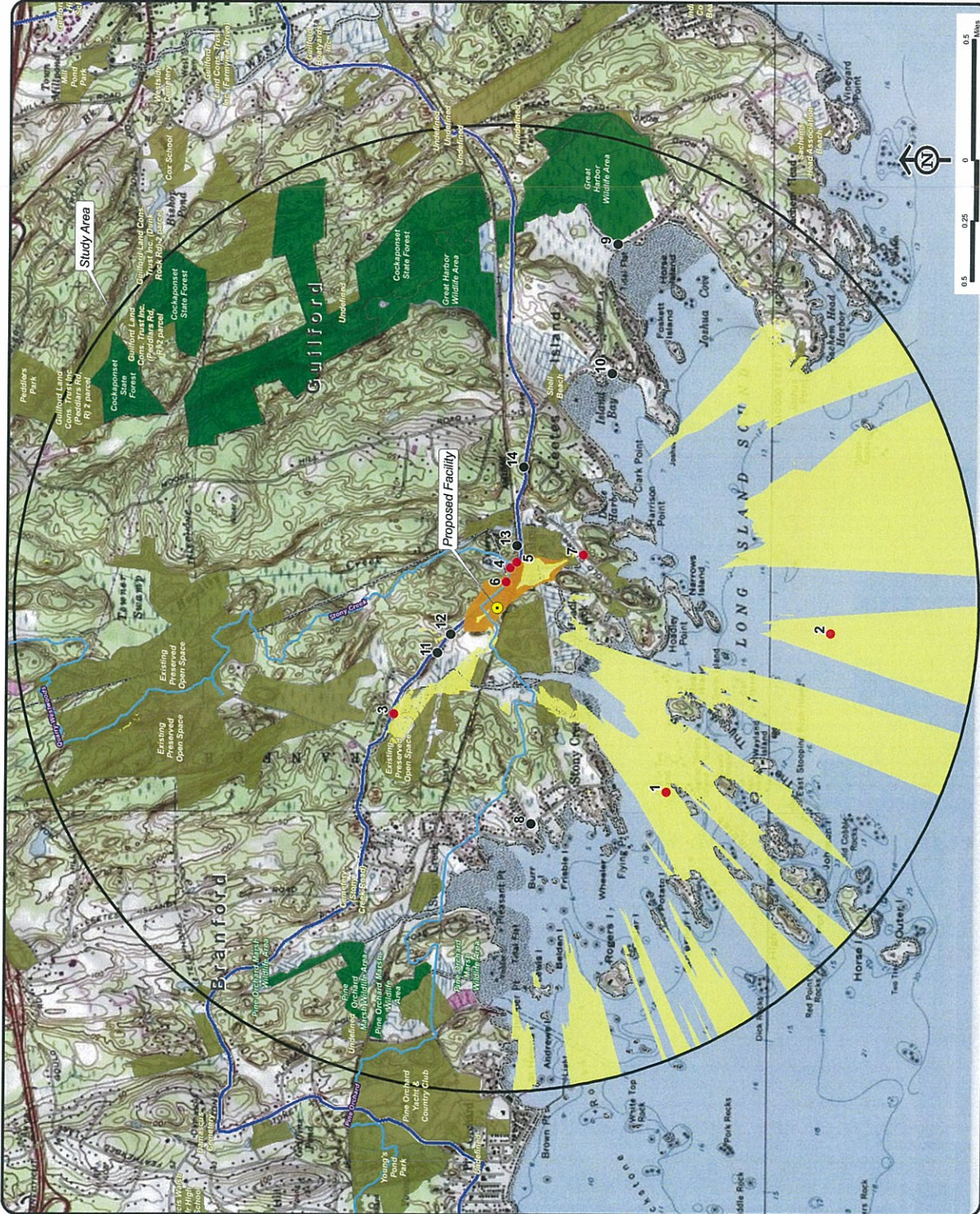
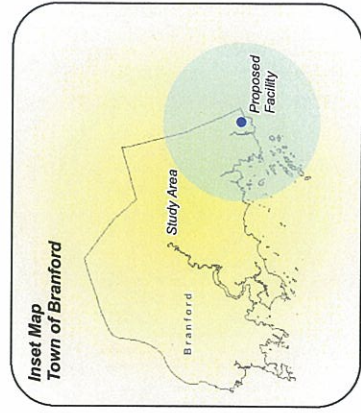
DATA SOURCES:

- Digital elevation model (DEM) derived from Connecticut LIDAR-based Digital Elevation Data (collected in 2000) with a 10-foot spatial resolution produced by the University of Connecticut and the Center for Land Use Education and Research (CLEAR); 2007
- Forest areas derived from 2006 digital orthophotos with 1-foot pixel resolution; digitized by VHB, 2009
- Base map comprised of Branford (1984) and Guilford (1984) USGS Quadrangle Maps
- Protected municipal and private open space properties and federal protected properties and data layers provided by CT DEP, 1997
- Protected CT DEP properties data layer provided by CTDEP, May 2007
- CT DEP boat launches data layer provided by CT DEP, 1994
- Scenic Roads layer derived from available State and Local listings.

Map Compiled November, 2010

Legend

- Proposed Site Location
 - Photographs - October 30, 2009 and March 17, 2010
 - Balloon is not visible
 - Balloon visible above trees
- Scenic Visibility (Approximately 27 acres)
- View-Sector Visibility (Approximately 1,107 acres)
- Protected Municipal and Private Open Space Properties (1997)
 - Conservation
 - Existing Preserved Open Space
 - Recreation
 - General Recreation
 - School
 - Undeveloped
- CT DEP Protected Properties (2007)
 - State Forest
 - State Park
 - DEP-Owned Waterbody
 - State Park Scenic Reserve
 - Historic Preserve
 - Natural Area Preserve
 - Fish Hatchery
 - Flood Control
 - Other
 - State Park Trail
 - Water Access
 - Wildlife Area
- Federal Protected Properties (1987)
 - Wildlife Sanctuary
 - CT DEP Boat Launches (1984)
 - Town of Branford Trails
 - Scenic Road (State and Local)
 - Town Line



\\s01020102\proj\1275\2010\gis\mapserver\Branford_Viewshed_Map_10997.pdf