



Daniel F. Caruso
Chairman

STATE OF CONNECTICUT

CONNECTICUT SITING COUNCIL

Ten Franklin Square, New Britain, CT 06051

Phone: (860) 827-2935 Fax: (860) 827-2950

E-Mail: siting.council@ct.gov

Internet: ct.gov/csc

DATE: January 4, 2011

TO: Council Members

FROM: Linda Roberts, Executive Director *LR*

RE: **DOCKET NO. 408** - New Cingular Wireless PCS, LLC application for a Certificate of Environmental Compatibility and Public Need for the construction, maintenance and operation of a telecommunications facility located at 95 Balance Rock Road, Hartland, Connecticut.

The Connecticut Siting Council has scheduled a field review for this docket on January 13, 2011, beginning at 2:00 p.m. Council members will meet at the proposed site at 95 Balance Rock Road in Hartland, Connecticut. Directions are enclosed.

A public hearing is scheduled for January 13, 2011, beginning at 3:00 p.m. at the Hartland Fire Department building, 34 South Road (Rt. 179) in East Hartland.

Enclosure

c: Secretary of the State (via e-mail service)
Parties & Intervenors
Ruth Girolomo, Post Reporting Service
Joseph Reese, Tech Theatrical Services, LLC

DIRECTIONS TO FIELD REVIEW – 95 Balance Rock Road, Hartland- 2:00 pm

Via Interstate 91 in Hartford Area

Follow I-91 to Exit 40, Route 20 west.
Follow Route 20 west into East Hartland village.
After village, proceed 0.8 miles to Balance Rock Road on left.
Follow to end, site is on right.

Via Interstate 84 from New Britain area

Follow I-84 to Exit 39, Route 4 west.
Follow Route 4 west through Unionville.
Go straight onto Route 179 north as Route 4 west turns left at traffic light.
Follow Route 179 through Collinsville and past Route 44.
Follow Route 179 into East Hartland village.
Turn left onto Route 20 west.
Proceed 0.8 miles to Balance Rock Road on left.
Follow to end, site is on right.

Via Route 8 in Waterbury and Winsted areas

Follow Route 8 to Route 44 east in Winsted.
Follow Route 44 east to Route 318 east.
Follow Route 318 east to Route 179 north.
Follow Route 179 north into East Hartland village.
Turn left onto Route 20 west.
Proceed 0.8 miles to Balance Rock Road on left.
Follow to end, site is on right.

**TO HEARING LOCATION - East Hartland Fire Department, 34 Route 179,
East Hartland – 3 p.m.**

From Site

Return to Route 20 and turn right.
Bear right onto Route 179 south.
Go 0.1 mile and turn left into first driveway - Town Hall driveway – park behind
Town Hall - walk between town hall and school to Fire Dept. building.
(Fire Dept. and school have a common driveway and it may be blocked).

Via Interstate 91 in Hartford Area

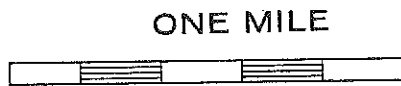
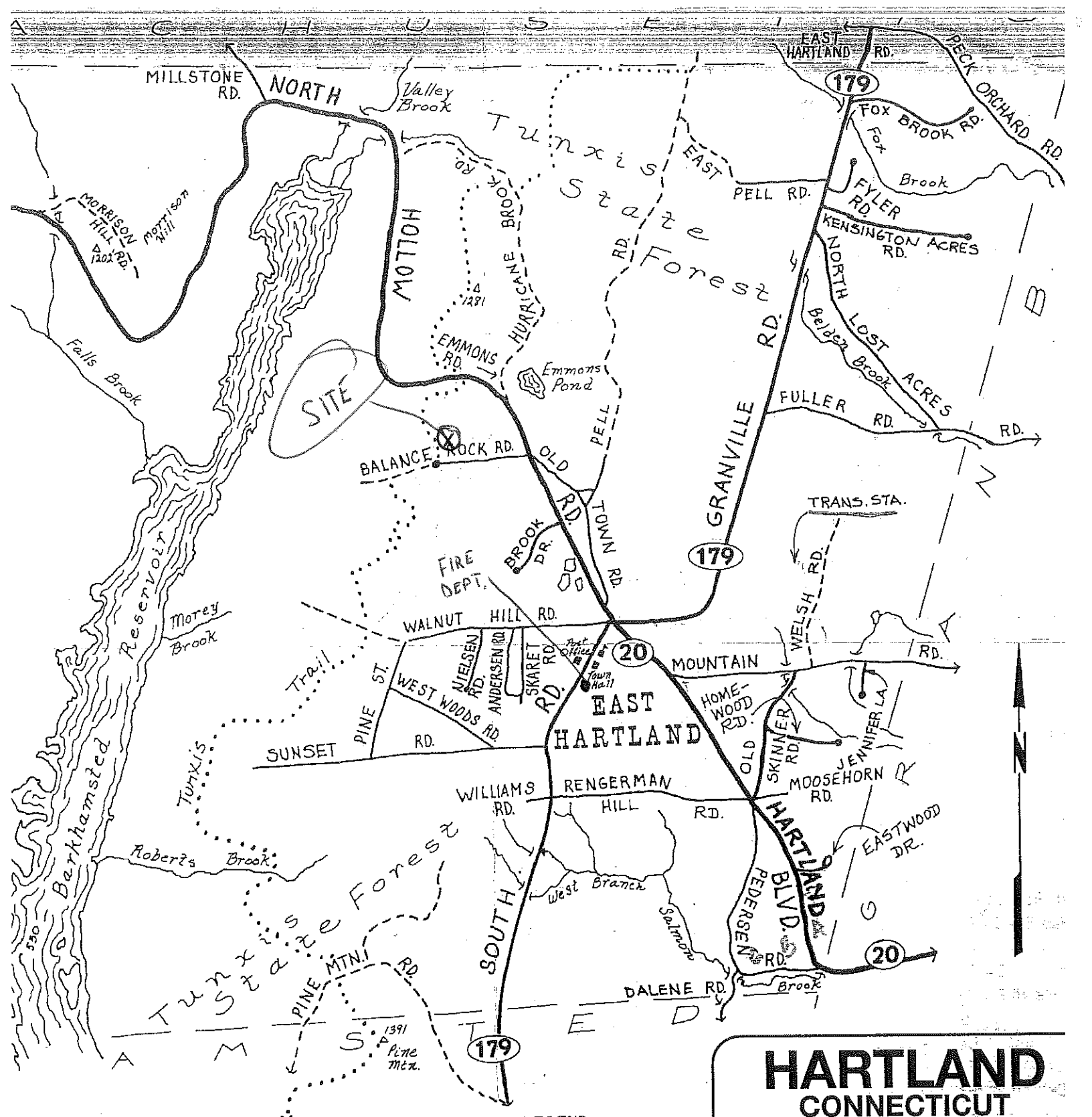
Follow I-91 to Exit 40, Route 20 west.
Follow Route 20 west into East Hartland.
Turn left onto Route 179 south.
Go 0.1 mile and turn left into Fire Dept. parking lot
(Fire Dept and school share driveway and it may be blocked).

Via Interstate 84 from New Britain area





Follow I-84 to Exit 39, Route 4 west.
Follow Route 4 west through Unionville.
Go straight onto Route 179 north as Route 4 west turns left at traffic light.
Follow Route 179 through Collinsville and past Route 44.
Follow Route 179 north into East Hartland
Fire Department is on right in school/town hall complex.

Via Route 8 in Waterbury and Winsted areas

Follow Route 8 to Route 44 east in Winsted.
Follow Route 44 east to Route 318 east.
Follow Route 318 east to Route 179 north.
Follow Route 179 north into East Hartland.
Fire Department is on right in school/town hall complex.



LEGEND

-  MAJOR HIGHWAY
-  PAVED ROAD
-  UNPAVED ROAD
-  TRAIL

HARTLAND CONNECTICUT

HARBOR PUBLICATIONS, INC.
MAIL-A-MAP STREET MAPS

P.O. BOX 883 • MADISON, CT 06443

ALL RIGHTS RESERVED. REPRODUCTION IN WHOLE OR IN PART BY ANY MEANS IS STRICTLY PROHIBITED

COPYRIGHT 2003