


PHOTOGRAPHIC DOCUMENTATION



VIEW	LOCATION	ORIENTATION	DISTANCE TO SITE	VISIBILITY
7	LONG ISLAND SOUND OVERLOOKING GRISWOLD ISLAND	NORTH	1.26 MILES +/-	NON-VISIBLE

c:\middle\40999_30\graphics\FIGURES\40999_30_Photos\m_From_Boat.mxd

PHOTOGRAPHIC DOCUMENTATION



VIEW	LOCATION	ORIENTATION	DISTANCE TO SITE	VISIBILITY
8	LONG ISLAND SOUND OVERLOOKING GRISWOLD ISLAND	NORTH	1.36 MILES +/-	YEAR-ROUND

PHOTOGRAPHIC SIMULATION

**PROPOSED
SITE**



VIEW	LOCATION	ORIENTATION	DISTANCE TO SITE	VISIBILITY
8	LONG ISLAND SOUND OVERLOOKING GRISWOLD ISLAND	NORTH	1.36 MILES +/-	YEAR-ROUND



PHOTOGRAPHIC SIMULATION

POTENTIAL ALTERNATE SITE



c:\midat\40999\30\graphics\FIGURES\40999_30_Photosim From Boalndd

VIEW	LOCATION	ORIENTATION	DISTANCE TO SITE	VISIBILITY
8	LONG ISLAND SOUND OVERLOOKING GRISWOLD ISLAND	NORTH	1.36 MILES +/-	YEAR-ROUND

PHOTOGRAPHIC DOCUMENTATION



VIEW	LOCATION	ORIENTATION	DISTANCE TO SITE	VISIBILITY
9	LONG ISLAND SOUND	NORTHWEST	1.32 MILES +/-	YEAR-ROUND

c:\midat\0999_30\graphics\F:\GURES\0999_30_Photosim From Boat\indd



PHOTOGRAPHIC SIMULATION

**PROPOSED
SITE**



VIEW	LOCATION	ORIENTATION	DISTANCE TO SITE	VISIBILITY
9	LONG ISLAND SOUND	NORTHWEST	1.32 MILES +/-	YEAR-ROUND

c:\midatl\40999_30\graphics\FIGURES\40999_30_Photosim_From_Boat.indd



PHOTOGRAPHIC SIMULATION

**POTENTIAL
ALTERNATE SITE**




VIEW	LOCATION	ORIENTATION	DISTANCE TO SITE	VISIBILITY
9	LONG ISLAND SOUND	NORTHWEST	1.32 MILES +/-	YEAR-ROUND

chmidat\10999_30\graphics\FIGURES\10999_30_Photosim_From_Boat.indd



PHOTOGRAPHIC DOCUMENTATION



VIEW	LOCATION	ORIENTATION	DISTANCE TO SITE	VISIBILITY
10	LONG ISLAND SOUND	NORTH	1.80 MILES +/-	YEAR-ROUND

PHOTOGRAPHIC SIMULATION

**PROPOSED
SITE**



VIEW	LOCATION	ORIENTATION	DISTANCE TO SITE	VISIBILITY
10	LONG ISLAND SOUND	NORTH	1.80 MILES +/-	YEAR-ROUND

c:\midatl\0999_30\graphics\FIGURES\0999_30_Photosim_From_Boat\indd



PHOTOGRAPHIC SIMULATION

**POTENTIAL
ALTERNATE SITE**



c:\mdata\0999_30\graphics\FIGURES\0999_30_Photosim_From_Boat.indd

VIEW	LOCATION	ORIENTATION	DISTANCE TO SITE	VISIBILITY
10	LONG ISLAND SOUND	NORTH	1.80 MILES +/-	YEAR-ROUND




PHOTOGRAPHIC DOCUMENTATION



VIEW	LOCATION	ORIENTATION	DISTANCE TO SITE	VISIBILITY
11	LONG ISLAND SOUND	NORTHWEST	1.80 MILES +/-	NON-VISIBLE

PHOTOGRAPHIC DOCUMENTATION



VIEW	LOCATION	ORIENTATION	DISTANCE TO SITE	VISIBILITY
12	LONG ISLAND SOUND	SOUTHWEST	1.76 MILES +/-	YEAR-ROUND

PHOTOGRAPHIC SIMULATION

**PROPOSED
SITE**



VIEW	LOCATION	ORIENTATION	DISTANCE TO SITE	VISIBILITY
12	LONG ISLAND SOUND	SOUTHWEST	1.76 MILES +/-	YEAR-ROUND

ctm\idat\40999_30\graphics\FIGURES\40999_30_Photosim From_Boat.indd



PHOTOGRAPHIC SIMULATION

**POTENTIAL
ALTERNATE SITE**



VIEW	LOCATION	ORIENTATION	DISTANCE TO SITE	VISIBILITY
12	LONG ISLAND SOUND	SOUTHWEST	1.76 MILES +/-	YEAR-ROUND

c:\midat\40999_30\graphics\FIGURES\40999_30_Photosim From Boalind

