


# PHOTOGRAPHIC DOCUMENTATION



| VIEW | LOCATION          | ORIENTATION | DISTANCE TO SITE | VISIBILITY |
|------|-------------------|-------------|------------------|------------|
| 3    | LONG ISLAND SOUND | NORTHEAST   | 1.59 MILES +/-   | YEAR-ROUND |

# PHOTOGRAPHIC SIMULATION

**PROPOSED  
SITE**




| VIEW | LOCATION          | ORIENTATION | DISTANCE TO SITE | VISIBILITY |
|------|-------------------|-------------|------------------|------------|
| 3    | LONG ISLAND SOUND | NORTHEAST   | 1.59 MILES +/-   | YEAR-ROUND |

chmidatf4099.30\graphics\FIGURES\40999.30\_Photosim\_From\_Boat.indd



# PHOTOGRAPHIC SIMULATION

**POTENTIAL  
ALTERNATE SITE**




| VIEW | LOCATION          | ORIENTATION | DISTANCE TO SITE | VISIBILITY |
|------|-------------------|-------------|------------------|------------|
| 3    | LONG ISLAND SOUND | NORTHEAST   | 1.59 MILES +/-   | YEAR-ROUND |

cmiddlet0999\_30\graphics\FIGURES\40999\_30\_Photosim\_From\_Boat.indd



# PHOTOGRAPHIC DOCUMENTATION



| VIEW | LOCATION          | ORIENTATION | DISTANCE TO SITE | VISIBILITY |
|------|-------------------|-------------|------------------|------------|
| 4    | LONG ISLAND SOUND | NORTHEAST   | 0.79 MILE +/-    | YEAR-ROUND |

# PHOTOGRAPHIC SIMULATION

**PROPOSED  
SITE**



| VIEW | LOCATION          | ORIENTATION | DISTANCE TO SITE | VISIBILITY |
|------|-------------------|-------------|------------------|------------|
| 4    | LONG ISLAND SOUND | NORTHEAST   | 0.79 MILE +/-    | YEAR-ROUND |

c:\midat\40999\_30\graphics\FIGURES\40999\_30\_Photosim From Boat.mxd

# PHOTOGRAPHIC SIMULATION

**POTENTIAL  
ALTERNATE SITE**




| VIEW | LOCATION          | ORIENTATION | DISTANCE TO SITE | VISIBILITY |
|------|-------------------|-------------|------------------|------------|
| 4    | LONG ISLAND SOUND | NORTHEAST   | 0.79 MILE +/-    | YEAR-ROUND |

cm\ltda\10999\_30\graphics\FIGURES\10999\_30\_Photosim\_From\_Boat.indd



# PHOTOGRAPHIC DOCUMENTATION



| VIEW | LOCATION          | ORIENTATION | DISTANCE TO SITE | VISIBILITY |
|------|-------------------|-------------|------------------|------------|
| 5    | LONG ISLAND SOUND | NORTHEAST   | 0.99 MILE +/-    | YEAR-ROUND |



# PHOTOGRAPHIC SIMULATION

**PROPOSED  
SITE**



| VIEW | LOCATION          | ORIENTATION | DISTANCE TO SITE | VISIBILITY |
|------|-------------------|-------------|------------------|------------|
| 5    | LONG ISLAND SOUND | NORTHEAST   | 0.99 MILE +/-    | YEAR-ROUND |





# PHOTOGRAPHIC SIMULATION

POTENTIAL  
ALTERNATE SITE



| VIEW | LOCATION          | ORIENTATION | DISTANCE TO SITE | VISIBILITY |
|------|-------------------|-------------|------------------|------------|
| 5    | LONG ISLAND SOUND | NORTHEAST   | 0.99 MILE +/-    | YEAR-ROUND |



# PHOTOGRAPHIC DOCUMENTATION



| VIEW | LOCATION                                | ORIENTATION | DISTANCE TO SITE | VISIBILITY |
|------|---|-------------|------------------|------------|
| 6    | LONG ISLAND SOUND OVERLOOKING LONG ROCK | NORTHEAST   | 1.32 MILES +/-   | YEAR-ROUND |



# PHOTOGRAPHIC SIMULATION

**PROPOSED  
SITE**



| VIEW | LOCATION                                | ORIENTATION | DISTANCE TO SITE | VISIBILITY |
|------|---|-------------|------------------|------------|
| 6    | LONG ISLAND SOUND OVERLOOKING LONG ROCK | NORTHEAST   | 1.32 MILES +/-   | YEAR-ROUND |

c:\midatl\40999.30\graphics\FIGURES\40999.30 Photosim From Boal.indd



# PHOTOGRAPHIC SIMULATION

**POTENTIAL  
ALTERNATE SITE**



| VIEW | LOCATION                                | ORIENTATION | DISTANCE TO SITE | VISIBILITY |
|------|---|-------------|------------------|------------|
| 6    | LONG ISLAND SOUND OVERLOOKING LONG ROCK | NORTHEAST   | 1.32 MILES +/-   | YEAR-ROUND |

c:\midatl\40999\_30\graphics\FIGURES\40999\_30\_Photosim\_From\_Boat\ndd

