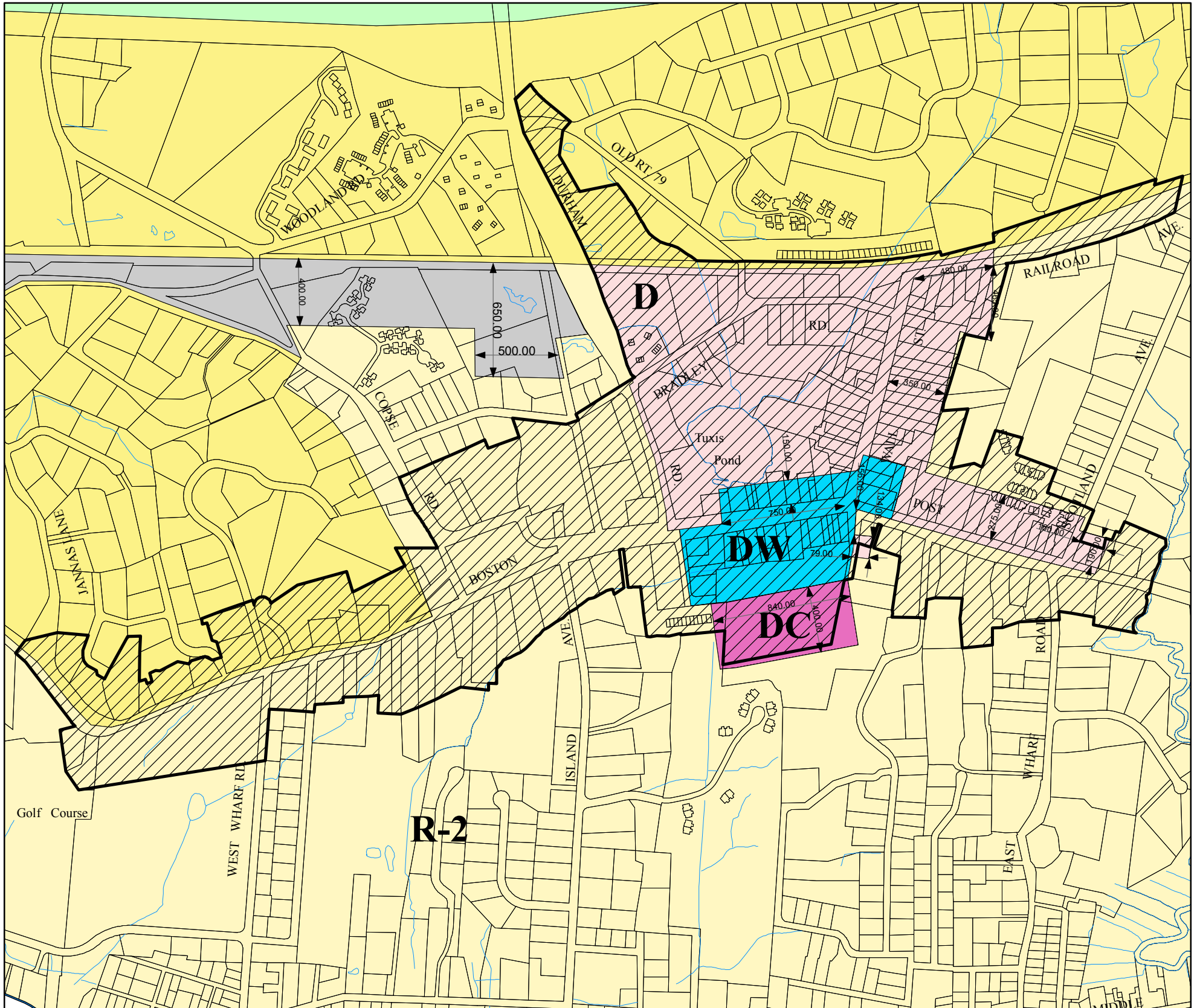




# Town of Madison Zoning




















Property Lines as of October 1, 2006



Downtown Village District



### Zoning Legend

- |  |   |
|--|---|
|  "AHD" - Affordable Housing District                                |  "OSCD" - Open Space Conservation District       |
|  "AHD/OSCD" - Affordable Housing / Open Space Conservation District |  "R-1" - Residence District 40,000 sq.ft.        |
|  "CA-1" - Commercial 20,000 sq.ft.                                  |  "R-2" - Residence District 40,000 sq.ft.        |
|  "CB-1" - Commercial 20,000 sq.ft.                                  |  "RS" - Rural Shopping District 120,000 sq.ft.   |
|  "CB-2" - Commercial 10,000 sq.ft.                                  |  "RU-1" - Rural Residence District 80,000 sq.ft. |
|  "D" - Downtown District  |  "RU-2" - Rural Residence District 60,000 sq.ft. |
|  "DC" - Downtown Commercial District                                |  Special Exception Area                          |
|  "DW" - Downtown Water Restriction District                         |  Special Exception Setback                       |
|  "HCFD" - Health Care Facilities District                           |  Coastal Boundary                                |
|  "LP" - Light Industrial District 30,000 sq.ft.                     |   |