



STATE OF CONNECTICUT
CONNECTICUT SITING COUNCIL

Ten Franklin Square, New Britain, CT 06051

Phone: (860) 827-2935 Fax: (860) 827-2950

E-Mail: siting.council@ct.gov

www.ct.gov/csc

January 8, 2009

TO: Council Members

FROM: S. Derek Phelps, Executive Director

RE: **DOCKET NO. 388** - New Cingular Wireless PCS, LLC (AT&T) application for a Certificate of Environmental Compatibility and Public Need for the construction, maintenance and operation of a telecommunications facility located at 1990 Litchfield Turnpike, Woodbridge, Connecticut.

The Connecticut Siting Council has scheduled a field review for this docket for Tuesday, January 12, 2009, beginning at 2:00 p.m. Council members will meet at the proposed site located at 1990 Litchfield Turnpike. Boots are suggested.

A public hearing is scheduled for Tuesday, January 12, 2009, beginning at 3:00 p.m., and continued at 7:00 p.m., at the Gymnasium at The Center, 4 Meetinghouse Lane, Woodbridge, Connecticut.

SDP/MP

c: Secretary of the State
Parties & Intervenors
Post Reporting Services
Tech Theatrical Services, LLC
Lisa Fontaine, CSC

DIRECTIONS - DOCKET 388 - WOODBRIDGE

Proposed Site: 1990 Litchfield Turnpike
Woodbridge, Connecticut

Field Review Location: 1990 Litchfield Turnpike
Woodbridge, Connecticut

Hearing Location: The Center Gymnasium
4 Meetinghouse Lane
Woodbridge, Connecticut
3:00 pm and 7:00 pm

Suggested Dinner Location: Antonio's
208 Amity Road
Woodbridge, Connecticut

TO FIELD REVIEW – 1990 Litchfield Turnpike, Woodbridge

Via Interstate 95 South (i.e. points east of New Haven, e.g. Stonington area)

Proceed on I-95 South.

Take Exit 45 in New Haven.

Continue straight onto Route 10 for about 2.7 miles.

Turn left onto Route 63.

Proceed on Route 63 for about 1.8 miles.

Bear right onto Route 69 (Whalley Avenue). (Whalley Avenue soon becomes Litchfield Turnpike.)

Proceed straight on Route 69 for about 2.6 miles.

The site is located on the left at 1990 Litchfield Turnpike, Woodbridge.

Via Route 15 North (i.e. points south of Woodbridge/New Haven):

Proceed on Route 15 North.

Take Exit 59 (Route 69/63) off of Route 15 North.

Turn left onto Whalley Avenue (Route 69). Whalley Avenue soon becomes Litchfield Turnpike.

Proceed straight for about 2.3 miles.

Proceed straight on Litchfield Turnpike for about 2.4 miles.

The site is located on the left at 1990 Litchfield Turnpike, Woodbridge.

Via Route 15 South (i.e. points north of Woodbridge/New Haven):

Proceed on Route 15 South.

Take Exit 59 (Route 69/63) off of Route 15 South.

Turn left onto Route 69 North (Litchfield Turnpike).

Proceed straight on Litchfield Turnpike for about 2.2 miles.

The site is located on the left at 1990 Litchfield Turnpike, Woodbridge.

Via Route 69 South (from points north of Woodbridge, e.g. Wolcott area)

Take Route 69 South to the Woodbridge Town Line.

Continue on Route 69 South for about 1.3 miles.

The site is located on the right at 1990 Litchfield Turnpike, Woodbridge.

Via Route 8 South (from points north of Seymour, e.g. Norfolk area)

Take Route 8 South.

Take Exit 22 (Route 67) off of Route 8 South.

Turn left onto Route 67 East towards Woodbridge.

Proceed on Route 67 for about 4.1 miles.

Turn right onto Amity Road (Route 63).

Proceed on Amity Road for about 1.5 miles.

Turn left onto Clark Road.

Proceed on Clark Road for about 0.5 miles.

Turn left onto Litchfield Turnpike (Route 69).

Proceed on Litchfield Turnpike for about 0.8 miles.

The site is located on the left at 1990 Litchfield Turnpike, Woodbridge.

**TO HEARING LOCATION: The Center Gymnasium
4 Meetinghouse Lane
Woodbridge, Connecticut**

From Site

Turn right onto Litchfield Turnpike (Route 69 South).

Proceed on Route 69 South for about 0.8 miles.

Turn right onto Clark Road for about 0.5 miles until it ends.

Turn left onto Route 63 (Amity Road).

Proceed on Route 63 for about 0.4 miles.

Turn right onto Center Road (Route 114).

Proceed on Center Road for about 1.0 miles.

Bear right onto Newtown Road.

Turn left onto Meetinghouse Lane.

“The Center” building is located on the left at 4 Meetinghouse Lane. The hearing is in the gymnasium.

Via I-95 South:

Proceed on I-95 South.

Take the CT-34 WEST exit towards DOWNTOWN NEW HAVEN, exit #47 - go 1.4 mi

Continue on N FRONTAGE RD - go 0.8 mi

Turn right on ELLA T GRASSO BLVD - go 0.9 mi

Turn left on WHALLEY AVE - go 1.9 mi

Continue on AMITY RD (Route 63)- go 1.6 mi

Turn left onto Route 114 (Center Road)

Follow Route 114 approx. 1.3 miles to Woodbridge Town Center

Meetinghouse Lane is on your right and parking in rear.

“The Center” building is on the right. The hearing is in the gymnasium.

Via Route 15 North:

Proceed on Route 15 North.

Take Exit 59 CT-69/NEW HAVEN(CT-63)

Turn left at end of exit ramp onto Litchfield Tpke (RT 69)

Follow signs to Route 63 (within a 200-300 feet a light and left turn to follow Route 63)

A short distance to another light turn right onto Route 63 (Amity Road)

Follow Route 63 North to Route 114

Turn left onto Route 114 (Center Road)

Follow Route 114 approx. 1.3 miles to Woodbridge Town Center

Meetinghouse Lane is on your right and parking in rear.

“The Center” building is on the right at 4 Meetinghouse Lane. The hearing is in the gymnasium.

Via Route 15 South:

Proceed on Route 15 South.

Follow Route 15 South to CT-69/NEW HAVEN(CT-63) exit (first exit after tunnel)

Turn left at end of exit ramp onto Litchfield Tpke (RT 69)

Follow signs to Route 63 (within 200-300 feet a light and left turn to follow Route 63)

A short distance to another light turn right onto Route 63 (Amity Road)

Follow Route 63 North to Route 114

Turn left onto Route 114 (Center Road)

Follow Route 114 approx. 1.3 miles to Woodbridge Town Center

Meetinghouse Lane is on your right and parking in rear.

“The Center” building is on the left at 4 Meetinghouse Lane. The hearing is in the gymnasium.

Via Route 69 South (from points north of Woodbridge, e.g. Wolcott area)

Take Route 69 South to the Woodbridge Town Line.
Continue on Route 69 South for about 2.1 miles.
Turn right onto Clark Road for about 0.5 miles until it ends.
Turn left onto Route 63 (Amity Road).
Proceed on Route 63 for about 0.4 miles.
Turn right onto Center Road (Route 114).
Proceed on Center Road for about 1.0 miles.
Bear right onto Newtown Road.
Turn left onto Meetinghouse Lane.
“The Center” building is located on the left at 4 Meetinghouse Lane. The hearing is in the gymnasium.

Via Route 8 South:

Proceed on Route 8 South
Take the CT-67/BANK ST exit towards SEYMOUR, exit #22
Take a left at end of exit ramp onto CT Route 67 EAST to WOODBRIDGE
Follow Route 67 to Route 63
Take a right onto Route 63 South
Take a Right onto Route 114
Follow Route 114 approx. 1.3 miles to Woodbridge Town Center
Meetinghouse Lane is on your right and parking in rear.
“The Center” building is on the left. The hearing is in the gymnasium.

TO: Antonio’s Restaurant – 208 Amity Road (Route 63), Woodbridge
From: Hearing Location (The Center Gymnasium)

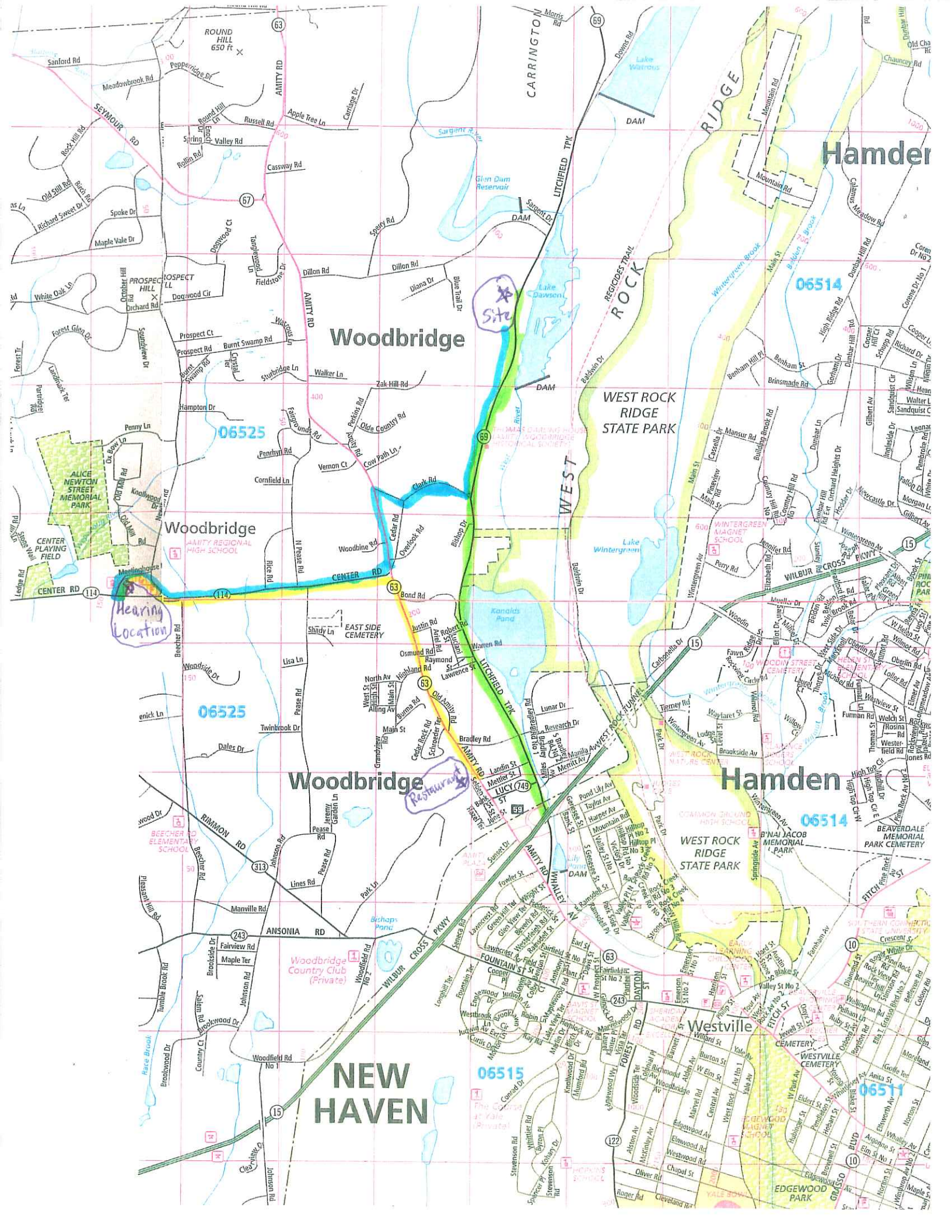
Proceed to the right on Meetinghouse Lane to the intersection of Meetinghouse and Newton.
Turn right onto Newtown Road.
Proceed on Newtown Road for about 0.1 miles.
Turn left onto Center Road (Route 114).
Proceed on Center Road for about 1.1 miles.
Turn right onto Amity Road (Route 63).
Proceed on Amity Road for about 1.0 miles.
Antonio’s Restaurant is on the right at 208 Amity Road.

Map Key:

Green – Directions to Site from Route 15

Blue – Directions to Hearing Location from Site

Yellow – Directions to Restaurant from Hearing Location



Hamder

Woodbridge

WEST ROCK RIDGE STATE PARK

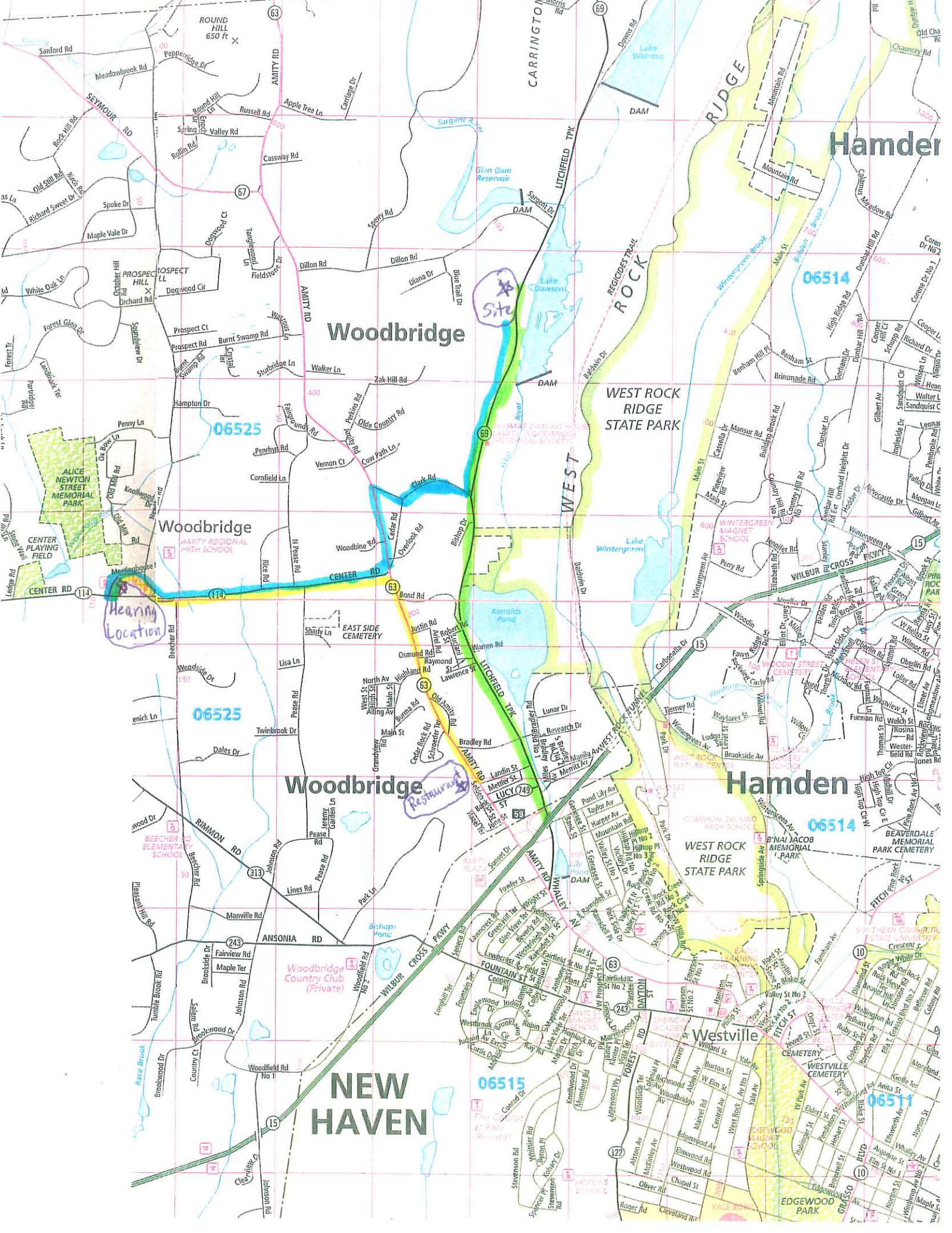
Woodbridge

Woodbridge

Hamden

NEW HAVEN

Westville



06525

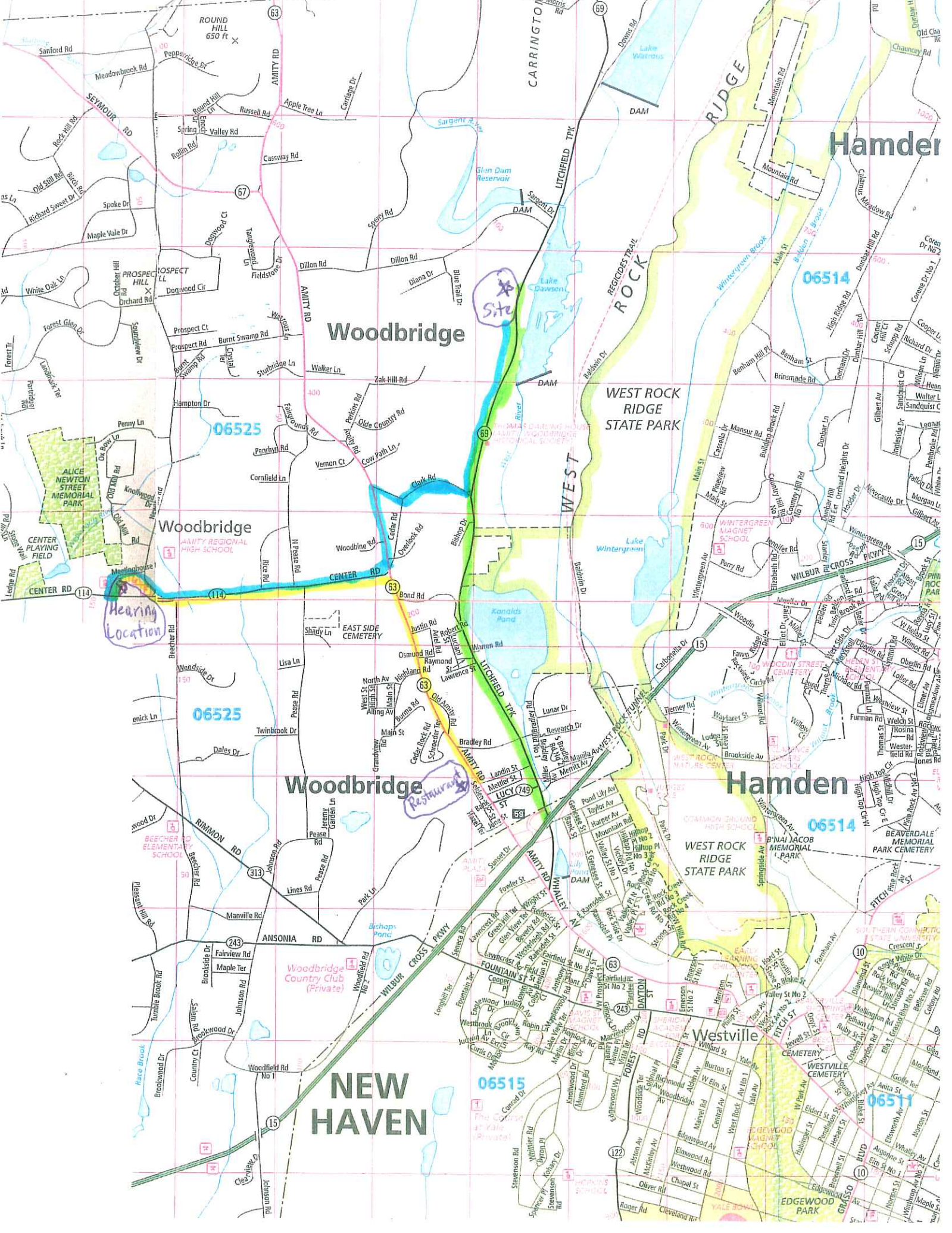
06514

06525

06514

06515

06511



LIST OF PARTIES AND INTERVENORS
SERVICE LIST

| Status Granted | Document Service | Status Holder (name, address & phone number) | Representative (name, address & phone number) |
|-----------------------|---|---|--|
| Applicant | <input checked="" type="checkbox"/> U.S. Mail | New Cingular Wireless PCS, LLC (AT&T) | Christopher B Fisher, Esq. Daniel M. Laub, Esq. Cuddy & Feder LLP 445 Hamilton Avenue, 14 th Floor White Plains, NY 10601 (914) 761-1300 (914) 761-5372 fax cfisher@cuddyfeder.com dlaub@cuddyfeder.com |
| | <input checked="" type="checkbox"/> U.S. Mail | | Michele Briggs AT&T 500 Enterprise Drive Rocky Hill, CT 06067-3900 michele.g.briggs@cingular.com |
| | | | |
| | | | |
| | | | |