





























Viewshed Analysis
Proposed T-Mobile Wireless
Telecommunications Facility
CTFF310
23 Stonybrook Road
Stratford, Connecticut

NOTE:
 - Viewshed analysis conducted using ESRI's Spatial Analyst.
 - Proposed Facility height is 100 feet.
 - Existing tree canopy height estimated at 60 feet.
 - Study Area is comprised of a two-mile radius surrounding the proposed facility and includes 8,042 acres of land.

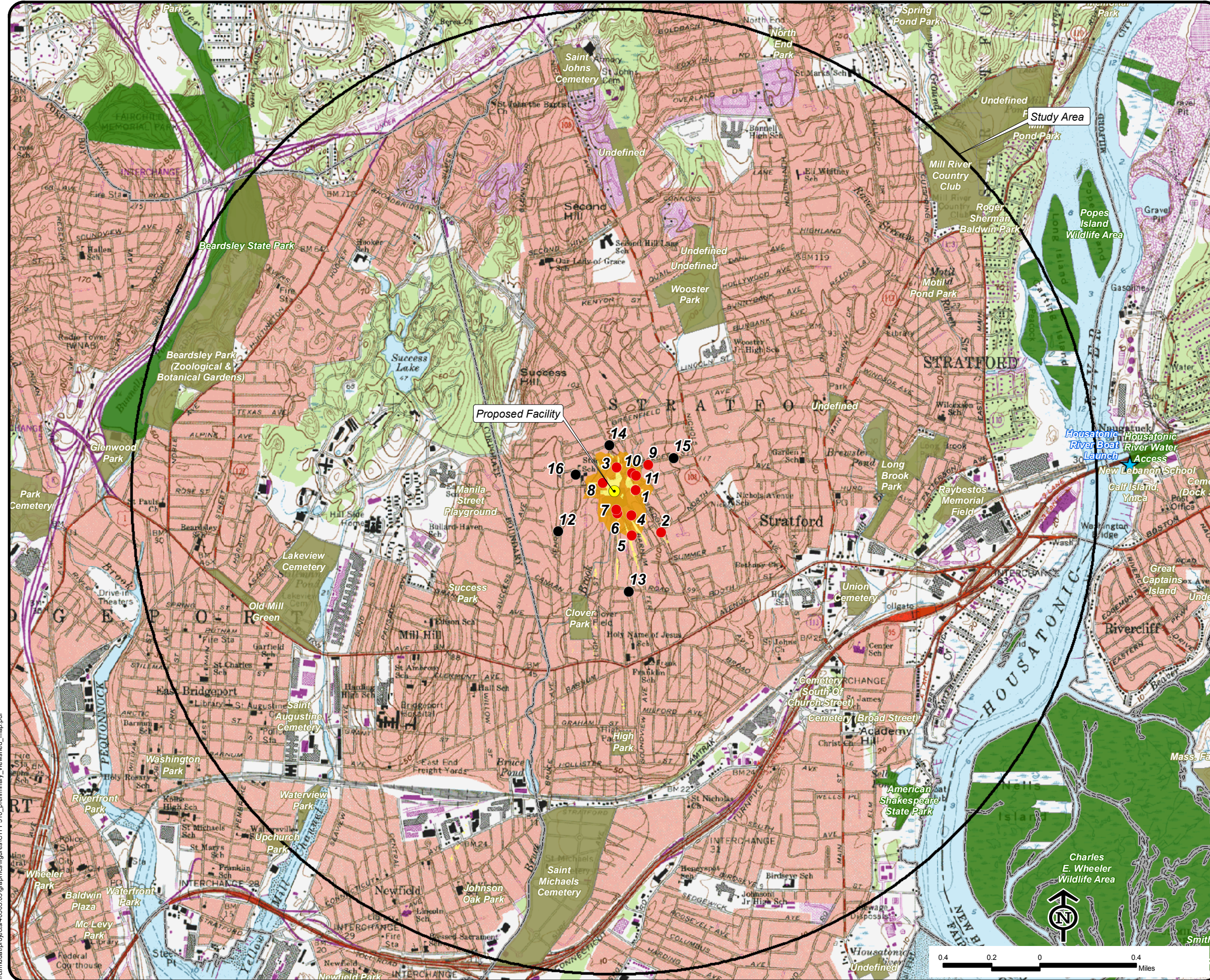
DATA SOURCES:
 - Digital elevation model (DEM) derived from Connecticut LiDAR-based Digital Elevation Data (collected in 2000) with a 10-foot spatial resolution produced by the University of Connecticut and the Center for Land Use Education and Research (CLEAR); 2007
 - Forest areas derived from 2006 digital orthophotos with 1-foot pixel resolution; digitized by VHB, 2009
 - Base map comprised of Bridgeport (1984) and Milford (1984) USGS Quadrangle Maps
 - Protected municipal and private open space properties and federal protected properties and data layers provided by CT DEP, 1997
 - Protected CT DEP properties data layer provided by CTDEP, May 2007
 - CT DEP boat launches data layer provided by CT DEP, 1994
 - Scenic Roads layer derived from available State and Local listings.

Map Compiled May, 2009

Legend

-  Tower Location
-  Balloon is not visible
-  Balloon visible above trees
-  Seasonal Visibility (Approximately 37 acres)
-  Year-Round Visibility (Approximately 10 acres)
-  Protected Municipal and Private Open Space Properties (1997)
-  Existing Preserved Open Space
-  Recreation
-  School
-  Uncategorized
-  CT DEP Protected Properties (2007)
-  State Forest
-  State Park
-  DEP Owned Waterbody
-  State Park Scenic Reserve
-  Historic Preserve
-  Natural Area Preserve
-  Fish Hatchery
-  Flood Control
-  Other
-  State Park Trail
-  Water Access
-  Wildlife Area
-  Wildlife Sanctuary
-  Federal Protected Properties (1997)
-  CT DEP Boat Launches (1994)
-  Scenic Road (State and Local)
-  Town Line

Inset Map
Town of Stratford



/c:\mtdataprojects\0505_05\graphics\figures\CTFF310_preliminary_viewshed_map.pdf