



PHOTO TAKEN FROM BROWNSON COUNTRY CLUB JUST WEST OF WOLF RUN (ASPETUCK VILLAGE), LOOKING SOUTHWEST
- BALLOON IS VISIBLE THROUGH TREES
DISTANCE FROM THE PHOTOGRAPH LOCATION TO SITE IS 0.15 MILE +/-

J:\41240_93\graphics\FIGURES\4-23-09\311440191n\91swem_3-23-09_41240_93_Photos\m.ndd



PHOTO TAKEN FROM BROWNSON COUNTRY CLUB JUST WEST OF WOLF RUN (ASPETUCK VILLAGE), LOOKING SOUTHWEST
- BALLOON IS VISIBLE THROUGH TREES
DISTANCE FROM THE PHOTOGRAPH LOCATION TO SITE IS 0.15 MILE +/-

J:\41240_93\graphics\FIGURES\124093\Figure_8_23-09_41240_93_Encls1.mxd



PHOTO TAKEN FROM EXISTING CART PATH OFF OLD PENT ROAD (IN FRONT OF HOUSE #64), LOOKING NORTHEAST
- BALLOON IS VISIBLE THROUGH TREES
DISTANCE FROM THE PHOTOGRAPH LOCATION TO SITE IS 0.18 MILE +/-

J:\14240_93\graphics\FIGURES\14240_93\14240_93_01\14240_93_Photos\mndd

Photographic Simulation

View 9



PHOTO TAKEN FROM EXISTING CART PATH OFF OLD PENT ROAD (IN FRONT OF HOUSE #64), LOOKING NORTHEAST
- BALLOON IS VISIBLE THROUGH TREES
DISTANCE FROM THE PHOTOGRAPH LOCATION TO SITE IS 0.18 MILE +/-



PHOTO TAKEN FROM LANE STREET ADJACENT TO HOUSE #62, LOOKING NORTHEAST
- BALLOON IS VISIBLE THROUGH TREES
DISTANCE FROM THE PHOTOGRAPH LOCATION TO SITE IS 0.17 MILE +/-

Photographic Simulation

View 10



PHOTO TAKEN FROM LANE STREET ADJACENT TO HOUSE #62, LOOKING NORTHEAST
- BALLOON IS VISIBLE THROUGH TREES
DISTANCE FROM THE PHOTOGRAPH LOCATION TO SITE IS 0.17 MILE +/-



PHOTO TAKEN FROM LANE STREET WEST OF OLD PENT ROAD, LOOKING NORTHEAST - BALLOON IS NOT VISIBLE
DISTANCE FROM THE PHOTOGRAPH LOCATION TO SITE IS 0.19 MILE +/-

U:\1240_93\graphics\FIGURES\1240_93_Huntington_Sims



PHOTO TAKEN FROM LANE STREET AT OLD PENT ROAD, LOOKING NORTHEAST - BALLOON IS NOT VISIBLE
DISTANCE FROM THE PHOTOGRAPH LOCATION TO SITE IS 0.17 MILE +/-



J:\1240.93\graphics\FIGURES\1240_93_Huntington_Sms

PHOTO TAKEN FROM LANE STREET ADJACENT TO HOUSE #60, LOOKING NORTHEAST - BALLOON IS NOT VISIBLE
DISTANCE FROM THE PHOTOGRAPH LOCATION TO SITE IS 0.16 MILE +/-



PHOTO TAKEN FROM OLD PENT ROAD (OFF LANE STREET), LOOKING NORTHEAST - BALLOON IS NOT VISIBLE
DISTANCE FROM THE PHOTOGRAPH LOCATION TO SITE IS 0.11 MILE +/-

J:\41240_93\graphics\FIGURES\41240_93_Huntington_Sims



PHOTO TAKEN FROM OLD PENT ROAD (OFF LANE STREET), LOOKING NORTHEAST - BALLOON IS NOT VISIBLE
DISTANCE FROM THE PHOTOGRAPH LOCATION TO SITE IS 0.11 MILE +/-

J:\41240_93\graphics\FIGURES\41240_93_Huntington_Sims




PHOTO TAKEN FROM CHURCH STREET AT ST. PAUL'S CEMETERY, LOOKING NORTHEAST - BALLOON IS NOT VISIBLE
DISTANCE FROM THE PHOTOGRAPH LOCATION TO SITE IS 0.43 MILE +/-

Attachment B

Viewshed Map























Viewshed Analysis
Proposed Verizon Wireless
Telecommunications Facility
Huntington
Brownson Country Club
Lane Street
Shelton, Connecticut

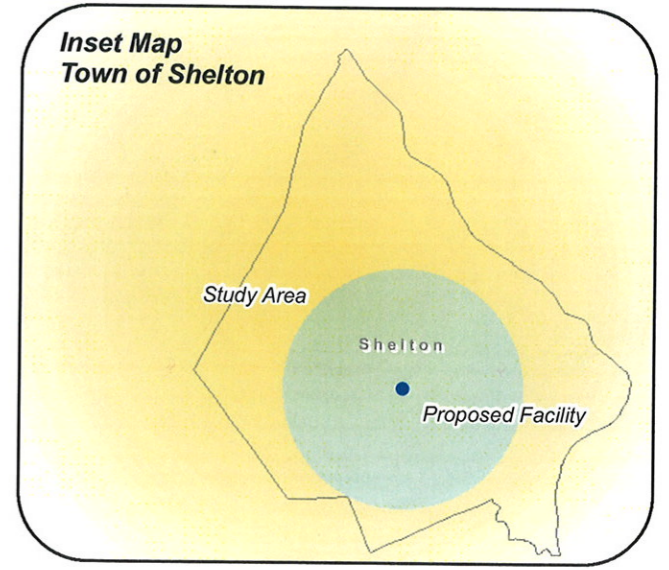
NOTE:
- Viewshed analysis conducted using ESRI's Spatial Analyst.
- Proposed Facility height is 127 feet.
- Existing tree canopy height estimated at 65 feet.
- Study Area is comprised of a two-mile radius surrounding the proposed facility and includes 8,042 acres of land.

DATA SOURCES:
- Digital elevation model (DEM) derived from Connecticut LiDAR-based Digital Elevation Data (collected in 2000) with a 10-foot spatial resolution produced by the University of Connecticut and the Center for Land Use Education and Research (CLEAR); 2007
- Forest areas derived from 2006 digital orthophotos with 1-foot pixel resolution; digitized by VHB, 2009
- Base map comprised of Ansonia (1984) and Long Hill (1984) USGS Quadrangle Maps
- Protected municipal and private open space properties and federal protected properties and data layers provided by CT DEP, 1997
- Protected CT DEP properties data layer provided by CTDEP, May 2007
- CT DEP boat launches data layer provided by CT DEP, 1994
- Scenic Roads layer derived from available State and Local listings.

Map Compiled June, 2009

Legend

-  Proposed Site Location
-  CT DEP Protected Properties (2007)
- Photographs - September 22, 2008 and March 20, 2009
-  Balloon is not visible
-  Balloon visible through trees
-  Balloon visible above trees
-  Year-Round Visibility (Approximately 17 acres)
-  Seasonal Visibility (Approximately 29 acres)
-  Protected Municipal and Private Open Space Properties (1997)
-  Federal Protected Properties (1997)
-  CT DEP Boat Launches (1994)
-  Scenic Road (State and Local)
-  Town Line
-  State Forest
-  State Park
-  DEP Owned Waterbody
-  State Park Scenic Reserve
-  Historic Preserve
-  Natural Area Preserve
-  Fish Hatchery
-  Flood Control
-  Other
-  State Park Trail
-  Water Access
-  Wildlife Area
-  Wildlife Sanctuary
-  Cemetery
-  Preservation
-  Conservation
-  Existing Preserved Open Space
-  Recreation
-  General Recreation
-  School
-  Uncategorized



I:\ctm\projects\1240_32\graphics\figures\Cornwall_Preliminary_views\map_site_2.pdf