

ULS License

## Cellular License - KNKN862 - Cellco Partnership

|           |         |               |               |
|-----------|---------|---------------|---------------|
| Call Sign | KNKN862 | Radio Service | CL - Cellular |
| Status    | Active  | Auth Type     | Regular       |

**Market**

|           |                                  |               |   |
|-----------|----------------------------------|---------------|---|
| Market    | CMA358 - Connecticut 2 - Windham | Channel Block | A |
| Submarket | 0                                | Phase         | 2 |

**Dates**

|           |            |              |            |
|-----------|------------|--------------|------------|
| Grant     | 10/10/2001 | Expiration   | 10/01/2011 |
| Effective | 03/21/2007 | Cancellation |            |

**Five Year Buildout Date**

01/08/1997

**Control Points**

- 1**            180 WASHINGTON VALLEY ROAD, BEDMINSTER, NJ  
P: (800)852-2671
- 2**            482 PIDGEON HILL RD., WINDSOR, CT  
P: (860)688-5901

**Licensee**

|     |            |      |             |
|-----|------------|------|-------------|
| FRN | 0003290673 | Type | Partnership |
|-----|------------|------|-------------|

**Licensee**

|   |  |
|---|--|
| Cellco Partnership<br>1120 Sanctuary Pkwy, #150 GASA5REG<br>Alpharetta, GA 30004<br>ATTN Regulatory | P:(770)797-1070<br>F:(770)797-1036<br>E:Network.Regulatory@VerizonWireless.com |
|---|--|

**Contact**

|   |  |
|---|--|
| Verizon Wireless<br>Sonya R Dutton<br>1120 Sanctuary Pkwy, #150 GASA5REG<br>Alpharetta, GA 30004<br>ATTN Regulatory | P:(770)797-1070<br>F:(770)797-1036<br>E:Network.Regulatory@VerizonWireless.com |
|---|--|

**Ownership and Qualifications**

|                    |   |
|--------------------|---|
| Radio Service Type | Mobile                                  |
| Regulatory Status  | Common Carrier    Interconnected    Yes |

**Alien Ownership**

- Is the applicant a foreign government or the representative of any foreign government?    No
- Is the applicant an alien or the representative of an alien?    No
- Is the applicant a corporation organized under the laws of any foreign government?    No

Is the applicant a corporation of which more than one-fifth of the capital stock is owned of record or voted by aliens or their representatives or by a foreign government or representative thereof or by any corporation organized under the laws of a foreign country? **No**

Is the applicant directly or indirectly controlled by any other corporation of which more than one-fourth of the capital stock is owned of record or voted by aliens, their representatives, or by a foreign government or representative thereof, or by any corporation organized under the laws of a foreign country? **Yes**

If the answer to the above question is 'Yes', has the applicant received a ruling(s) under Section 310(b)(4) of the Communications Act with respect to the same radio service involved in this application?

**Basic Qualifications**

The Applicant answered "No" to each of the Basic Qualification questions.

**Demographics**

Race

Ethnicity

Gender



ULS License

**PCS Broadband License - KNLH263 - Cellco Partnership**

|           |         |               |                    |
|-----------|---------|---------------|--------------------|
| Call Sign | KNLH263 | Radio Service | CW - PCS Broadband |
| Status    | Active  | Auth Type     | Regular            |

**Market**

|           |                                 |                              |   |
|-----------|---------------------------------|------------------------------|---|
| Market    | BTA319 - New London-Norwich, CT | Channel Block                | F   |
| Submarket | 0                               | Associated Frequencies (MHz) | 001890.00000000-001895.00000000-001970.00000000-001975.00000000 |

**Dates**

|           |            |              |            |
|-----------|------------|--------------|------------|
| Grant     | 07/23/2007 | Expiration   | 06/27/2017 |
| Effective | 07/23/2007 | Cancellation |            |

**Buildout Deadlines**

|     |            |     |  |
|-----|------------|-----|--|
| 1st | 06/27/2002 | 2nd |  |
|-----|------------|-----|--|

**Notification Dates**

|     |            |     |  |
|-----|------------|-----|--|
| 1st | 05/29/2002 | 2nd |  |
|-----|------------|-----|--|

**Licensee**

|     |            |      |               |
|-----|------------|------|---------------|
| FRN | 0003290673 | Type | Joint Venture |
|-----|------------|------|---------------|

**Licensee**

|   |  |
|---|--|
| Cellco Partnership<br>1120 Sanctuary Pkwy, #150 GASA5REG<br>Alpharetta, GA 30004<br>ATTN Regulatory | P:(770)797-1070<br>F:(770)797-1036<br>E:Network.Regulatory@VerizonWireless.com |
|---|--|

**Contact**

|   |  |
|---|--|
| Verizon Wireless<br>Sonya R Dutton<br>1120 Sanctuary Pkwy, #150 GASA5REG<br>Alpharetta, GA 30004<br>ATTN Regulatory | P:(770)797-1070<br>F:(770)797-1036<br>E:Network.Regulatory@VerizonWireless.com |
|---|--|

**Ownership and Qualifications**

|                    |                                   |
|--------------------|-----------------------------------|
| Radio Service Type | Mobile                            |
| Regulatory Status  | Common Carrier Interconnected Yes |

**Alien Ownership**

|  |    |
|--|----|
| Is the applicant a foreign government or the representative of any foreign government? | No |
| Is the applicant an alien or the representative of an alien?                           | No |
| Is the applicant a corporation organized under the laws of any foreign government?     | No |



Is the applicant a corporation of which more than one-fifth of the capital stock is owned of record or voted by aliens or their representatives or by a foreign government or representative thereof or by any corporation organized under the laws of a foreign country? **No**

Is the applicant directly or indirectly controlled by any other corporation of which more than one-fourth of the capital stock is owned of record or voted by aliens, their representatives, or by a foreign government or representative thereof, or by any corporation organized under the laws of a foreign country? **Yes**

If the answer to the above question is 'Yes', has the applicant received a ruling(s) under Section 310(b)(4) of the Communications Act with respect to the same radio service involved in this application?

**Basic Qualifications**

The Applicant answered "No" to each of the Basic Qualification questions.

**Tribal Land Bidding Credits**

This license did not have tribal land bidding credits.

**Demographics**

Race

Ethnicity

Gender

REFERENCE COPY

This is not an official FCC license. It is a record of public information contained in the FCC's licensing database on the date that this reference copy was generated. In cases where FCC rules require the presentation, posting, or display of an FCC license, this document may not be used in place of an official FCC license.



Federal Communications Commission  
Wireless Telecommunications Bureau

RADIO STATION AUTHORIZATION

LICENSEE: VISTA LICENSE HOLDINGS, L.L.C.

ATTN: JAMES A. DWYER, JR.  
VISTA LICENSE HOLDINGS, L.L.C.  
2100 ELECTRONICS LANE  
FT. MYERS, FL 33912

|  |                    |
|--|--------------------|
| <b>Call Sign</b><br>WQEM954                | <b>File Number</b> |
| <b>Radio Service</b><br>CW - PCS Broadband |                    |

FCC Registration Number (FRN): 0014776017

|  |                                     |                                      |                           |
|--|-------------------------------------|--------------------------------------|---------------------------|
| <b>Grant Date</b><br>03-08-2006              | <b>Effective Date</b><br>07-08-2008 | <b>Expiration Date</b><br>03-08-2016 | <b>Print Date</b>         |
| <b>Market Number</b><br>BTA319               | <b>Channel Block</b><br>C           | <b>Sub-Market Designator</b><br>4    |                           |
| <b>Market Name</b><br>New London-Norwich, CT |                                     |                                      |                           |
| <b>1st Build-out Date</b><br>03-08-2011      | <b>2nd Build-out Date</b>           | <b>3rd Build-out Date</b>            | <b>4th Build-out Date</b> |

Waivers/Conditions:  
NONE

**Conditions:**

Pursuant to §309(h) of the Communications Act of 1934, as amended, 47 U.S.C. §309(h), this license is subject to the following conditions: This license shall not vest in the licensee any right to operate the station nor any right in the use of the frequencies designated in the license beyond the term thereof nor in any other manner than authorized herein. Neither the license nor the right granted thereunder shall be assigned or otherwise transferred in violation of the Communications Act of 1934, as amended. See 47 U.S.C. § 310(d). This license is subject in terms to the right of use or control conferred by §706 of the Communications Act of 1934, as amended. See 47 U.S.C. §606.

To view the geographic areas associated with the license, go to the Universal Licensing System (ULS) homepage at <http://wireless.fcc.gov/uls> and select "License Search". Follow the instructions on how to search for license information.

**ATTACHMENT**

**OWNERSHIP OF VISTA PCS, LLC**

Vista PCS, LLC (“Vista”) is 20% owned, and solely controlled, by Valley Communications, LLC, a Delaware limited liability company, and 80% owned by Cellco Partnership d/b/a Verizon Wireless (“Verizon Wireless”), a Delaware general partnership. Additional information concerning the ownership of Vista’s immediate parents is set forth below.

**I. VALLEY COMMUNICATIONS, LLC**

James A. Dwyer, Jr., Vista’s ultimate controlling parent, owns 100% of the Dwyer Nevada Family Limited Partnership, which in turn owns 70% of Valley Communications, LLC. Additional information concerning these entities (and their ownership in Vista) is set forth in the following table (where different, ownership percentages calculated pursuant to the FCC’s multiplier rule are denoted in parenthesis):<sup>1</sup>

| <b>Entity</b>                           | <b>FRN</b> | <b>Ownership Interest</b> |
|---|------------|---------------------------|
| Dwyer Nevada Family Limited Partnership | 0012846135 | 14% (100%)                |
| James A. Dwyer, Jr.                     | 0012846432 | 18.8% (100%)              |
| Valley Communications, LLC              | 0012845764 | 20% (100%)                |

**II. CELLCO PARTNERSHIP D/B/A VERIZON WIRELESS**

Cellco Partnership, d/b/a Verizon Wireless (“Verizon Wireless”) is a national, wireless telecommunications venture formed by the combination of certain wireless telecommunications assets previously owned by Verizon Communications Inc. (formerly known as Bell Atlantic Corporation)(“Verizon”), GTE Corporation and Vodafone Group Plc (formerly known as Vodafone AirTouch Plc)(“Vodafone”).<sup>2</sup> Verizon Wireless is ultimately owned, indirectly, by Verizon (55%) and Vodafone (45%), each through a series of intermediate companies reported herein.<sup>3</sup> Control of

<sup>1</sup> 47 C.F.R. § 1.2112(a)(6) (any controlling interest or ownership interest in excess of 50% shall be treated and reported as if it were a 100% interest).

<sup>2</sup> Verizon and Vodafone are widely-held, publicly-traded corporations that are primarily engaged in the provision of telecommunications services to the public. Unless noted otherwise, all entities listed herein are organized under the laws of the United States. No foreign corporation listed herein holds any direct ownership interests in any common carrier radio licenses.

<sup>3</sup> All FCC-regulated businesses in which Verizon, Vodafone and Verizon Wireless hold disclosable interests are reported on their respective schedules in this form. In addition to the FCC-regulated businesses reported separately in this form for Verizon and Vodafone, Verizon and Vodafone hold proportional 55% and 45% indirect ownership interests, respectively, in each of the ownership interests Verizon Wireless holds in its reported FCC-regulated businesses. Moreover, each intermediate owner reported in this form holds an indirect ownership interest in each of Verizon Wireless’s FCC-regulated businesses, in direct proportion to their percentage of ownership in Verizon Wireless.

Verizon Wireless is vested in a Board of Representatives. The Board has nine representatives, five designated by Verizon and four by Vodafone. Verizon holds majority control of the Board, and thus has sole affirmative control of Verizon Wireless.

### **III. VERIZON COMMUNICATIONS INC.**

Verizon, the indirect and controlling parent of Verizon Wireless, owns 100% each of Verizon Investments Inc. and NYNEX Corporation, and 92.878% of GTE Corporation. Verizon Investments Inc. owns 100% of Bell Atlantic Global Wireless, Inc., which owns 1.189% of GTE Corporation, 100% of Bell Atlantic Mobile Systems, Inc., Bell Atlantic Personal Communications, Inc., and Metro Mobile CTS of Charlotte, Inc. Bell Atlantic Mobile Systems, Inc. and Bell Atlantic Personal Communications Inc. each, in turn, own 73.03% and 26.97%, respectively, of Bell Atlantic Cellular Holdings, L.P. NYNEX Corporation owns 100% of NYNEX PCS Inc. and 5.9333% of GTE Corporation. Bell Atlantic Cellular Holdings, L.P., Bell Atlantic Personal Communications, Inc., NYNEX PCS Inc., and Metro Mobile CTS of Charlotte, Inc. own 48.14%, 1.40%, 49.12%, and 1.35% respectively, of PCSCO Partnership. GTE Corporation owns 100% of GTE Wireless Incorporated. GTE Wireless Incorporated owns 100% of GTE Wireless of Ohio Incorporated. The following indirect subsidiaries of Verizon hold direct ownership interests in Verizon Wireless in the amounts indicated: Bell Atlantic Cellular Holdings, L.P. (10.75%), NYNEX PCS Inc. (7.32%), PCSCO Partnership (6.09%), GTE Wireless Incorporated (30.20%), and GTE Wireless of Ohio Incorporated (0.64%).

### **IV. VODAFONE GROUP PLC**

Vodafone Group Plc owns 99.99% of Vodafone European Investments. Vodafone European Investments owns 100% of Vodafone International Operations Limited and Vodafone Nominees Limited, both U.K. corporations. Vodafone International Operations Limited owns 100% of Vodafone International Holdings Limited and Vodafone Worldwide Holdings Limited, both U.K. corporations. Vodafone International Holdings Limited and Vodafone Worldwide Holdings Limited own, respectively, 73.12% and 26.88% of Vodafone Intermediate Enterprises Limited, a U.K. corporation. Vodafone Intermediate Enterprises Limited owns 100% of Vodafone Limited, a U.K. corporation. Vodafone Limited and Vodafone Nominees Limited own 99.99% and one share,<sup>4</sup> respectively, of Vodafone 2. (Unlimited), also a U.K. corporation. Vodafone 2. (Unlimited) owns 100% of Vodafone Holdings Luxembourg Limited, a U.K. corporation, which owns 94.12% of Vodafone Jersey Dollar Holdings Limited, a Jersey (U.K.) Corporation (the other 5.88% being held by Vodafone 2). Vodafone Jersey Dollar Holdings Limited owns 100% of Vodafone International 1 S.a.r.l., a Luxembourg corporation, which owns 100% of Vodafone Luxembourg S.a.r.l. ("Lux 1"), also a Luxembourg corporation. Lux 1 and Vodafone 2. own 92.85% and 7.15% respectively of Vodafone 4 Limited, ("Lux 4"), a Luxembourg corporation. Lux 4 owns 100% of Vodafone Americas Holdings Inc., a Delaware corporation. Vodafone Americas Holdings Inc. owns 100% of Vodafone Americas Inc., which in turn owns 100% of JV PartnerCo, LLC and

---

<sup>4</sup> Vodafone Nominees Limited's ownership interest in Vodafone 2. (Unlimited) is one share out of 7,425, 191, 220. Vodafone Nominees Limited's ownership interest in Verizon Wireless is reported as 0.01% in the foregoing form as this is the smallest value that can be data-entered in the FCC's filing systems.

Vodafone Holdings Inc. Vodafone Americas Inc. and Vodafone Holdings Inc. own and 51.79% and 48.21%, respectively, of PCS Nucleus, L.P. The following indirect subsidiaries of Vodafone hold direct ownership interests in Verizon Wireless in the amounts indicated: JV PartnerCo, LLC (38.74%) and PCS Nucleus, L.P. (6.26%).

REFERENCE COPY

This is not an official FCC license. It is a record of public information contained in the FCC's licensing database on the date that this reference copy was generated. In cases where FCC rules require the presentation, posting, or display of an FCC license, this document may not be used in place of an official FCC license.



**Federal Communications Commission**  
Wireless Telecommunications Bureau

**RADIO STATION AUTHORIZATION**

LICENSEE: CELLCO PARTNERSHIP

ATTN: REGULATORY  
CELLCO PARTNERSHIP  
1120 SANCTUARY PKWY #150 - GASA5REG  
ALPHARETTA, GA 30004

|   |                                  |
|---|----------------------------------|
| <b>Call Sign</b><br>WQJQ689                               | <b>File Number</b><br>0003382444 |
| <b>Radio Service</b><br>WU - 700 MHz Upper Band (Block C) |                                  |

FCC Registration Number (FRN): 0003290673

|   |   |                                      |                                   |
|---|---|--------------------------------------|-----------------------------------|
| <b>Grant Date</b><br>11-26-2008         | <b>Effective Date</b><br>11-26-2008     | <b>Expiration Date</b><br>02-17-2019 | <b>Print Date</b><br>12-03-2008   |
| <b>Market Number</b><br>REA001          | <b>Channel Block</b><br>C               |                                      | <b>Sub-Market Designator</b><br>0 |
| <b>Market Name</b><br>Northeast         |   |                                      |                                   |
| <b>1st Build-out Date</b><br>02-17-2013 | <b>2nd Build-out Date</b><br>02-17-2019 | <b>3rd Build-out Date</b>            | <b>4th Build-out Date</b>         |

**Waivers/Conditions:**

If the facilities authorized herein are used to provide broadcast operations, whether exclusively or in combination with other services, the licensee must seek renewal of the license either within eight years from the commencement of the broadcast service or within the term of the license had the broadcast service not been provided, whichever period is shorter in length. See 47 CFR §27.13(b).

This authorization is conditioned upon compliance with section 27.16 of the Commission's rules

**Conditions:**

Pursuant to §309(h) of the Communications Act of 1934, as amended, 47 U.S.C. §309(h), this license is subject to the following conditions: This license shall not vest in the licensee any right to operate the station nor any right in the use of the frequencies designated in the license beyond the term thereof nor in any other manner than authorized herein. Neither the license nor the right granted thereunder shall be assigned or otherwise transferred in violation of the Communications Act of 1934, as amended. See 47 U.S.C. § 310(d). This license is subject in terms to the right of use or control conferred by §706 of the Communications Act of 1934, as amended. See 47 U.S.C. §606.

To view the geographic areas associated with the license, go to the Universal Licensing System (ULS) homepage at <http://wireless.fcc.gov/uls> and select "License Search". Follow the instructions on how to search for license information.

**REFERENCE COPY**

This is not an official FCC license. It is a record of public information contained in the FCC's licensing database on the date that this reference copy was generated. In cases where FCC rules require the presentation, posting, or display of an FCC license, this document may not be used in place of an official FCC license.



**Federal Communications Commission  
Wireless Telecommunications Bureau**

**RADIO STATION AUTHORIZATION**

LICENSEE: CELLCO PARTNERSHIP

ATTN: REGULATORY  
CELLCO PARTNERSHIP  
1120 SANCTUARY PKWY #150 - GASA5REG  
ALPHARETTA, GA 30004

|  |                                  |
|--|----------------------------------|
| <b>Call Sign</b><br>WQJQ696                                      | <b>File Number</b><br>0003382435 |
| <b>Radio Service</b><br>WY - 700 MHz Lower Band (Blocks A, B, E) |                                  |

FCC Registration Number (FRN): 0003290673

|  |   |                                      |                                 |
|--|---|--------------------------------------|---------------------------------|
| <b>Grant Date</b><br>11-26-2008                      | <b>Effective Date</b><br>11-26-2008     | <b>Expiration Date</b><br>02-17-2019 | <b>Print Date</b><br>12-03-2008 |
| <b>Market Number</b><br>BEA010                       | <b>Channel Block</b><br>A               | <b>Sub-Market Designator</b><br>0    |                                 |
| <b>Market Name</b><br>New York-No. New Jer.-Long Isl |   |                                      |                                 |
| <b>1st Build-out Date</b><br>02-17-2013              | <b>2nd Build-out Date</b><br>02-17-2019 | <b>3rd Build-out Date</b>            | <b>4th Build-out Date</b>       |

**Waivers/Conditions:**

If the facilities authorized herein are used to provide broadcast operations, whether exclusively or in combination with other services, the licensee must seek renewal of the license either within eight years from the commencement of the broadcast service or within the term of the license had the broadcast service not been provided, whichever period is shorter in length. See 47 CFR §27.13(b).

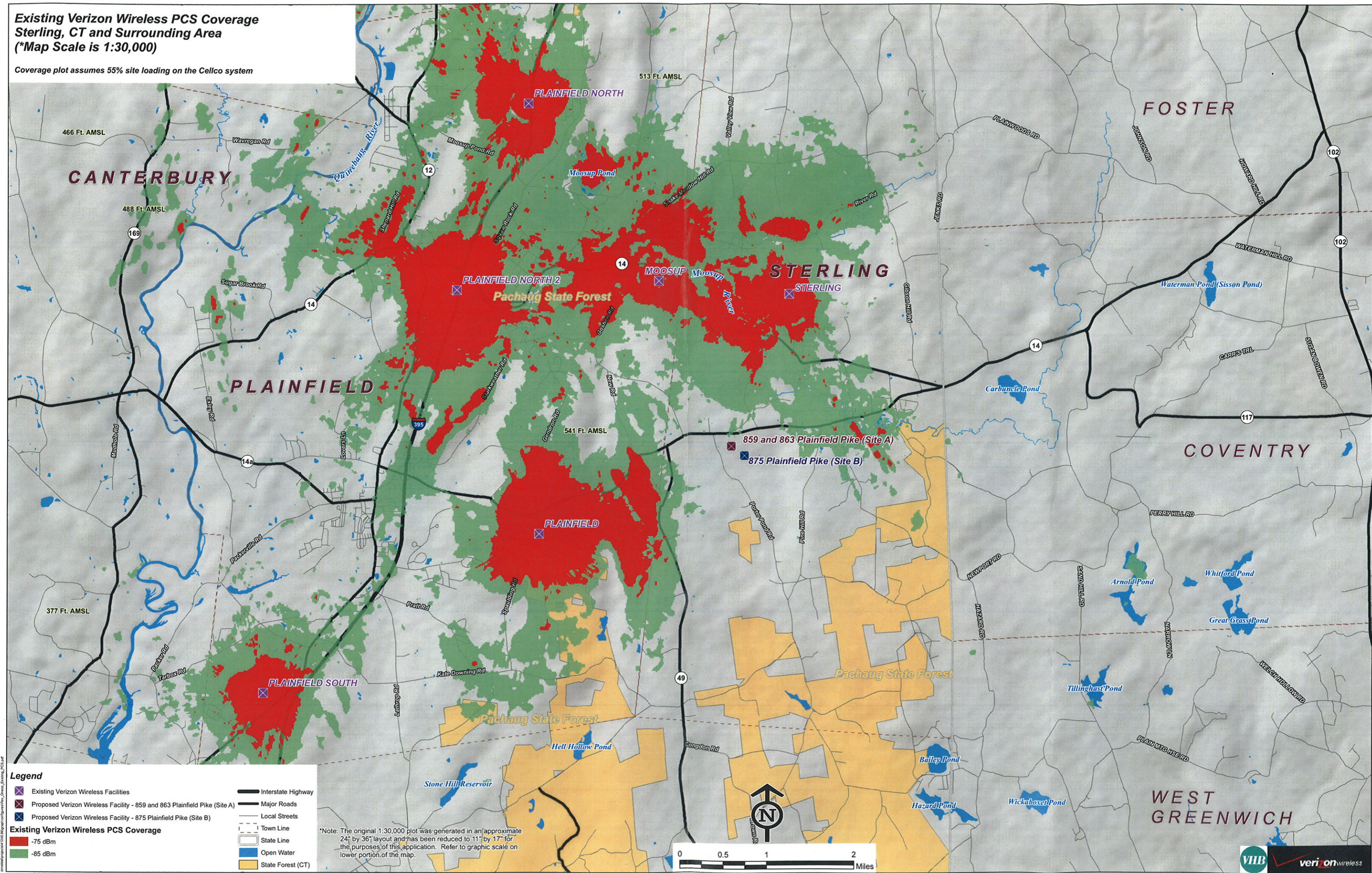
**Conditions:**  
Pursuant to §309(h) of the Communications Act of 1934, as amended, 47 U.S.C. §309(h), this license is subject to the following conditions: This license shall not vest in the licensee any right to operate the station nor any right in the use of the frequencies designated in the license beyond the term thereof nor in any other manner than authorized herein. Neither the license nor the right granted thereunder shall be assigned or otherwise transferred in violation of the Communications Act of 1934, as amended. See 47 U.S.C. § 310(d). This license is subject in terms to the right of use or control conferred by §706 of the Communications Act of 1934, as amended. See 47 U.S.C. §606.

To view the geographic areas associated with the license, go to the Universal Licensing System (ULS) homepage at <http://wireless.fcc.gov/uls> and select "License Search". Follow the instructions on how to search for license information.



**Existing Verizon Wireless PCS Coverage  
Sterling, CT and Surrounding Area  
(\*Map Scale is 1:30,000)**

Coverage plot assumes 55% site loading on the Cellco system



**Legend**

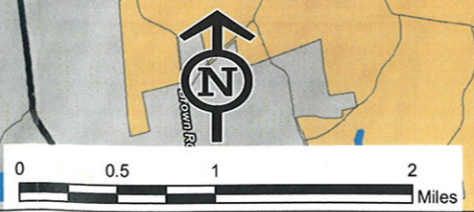
- Existing Verizon Wireless Facilities
- Proposed Verizon Wireless Facility - 859 and 863 Plainfield Pike (Site A)
- Proposed Verizon Wireless Facility - 875 Plainfield Pike (Site B)

**Existing Verizon Wireless PCS Coverage**

- 75 dBm
- 85 dBm

- Interstate Highway
- Major Roads
- Local Streets
- Town Line
- State Line
- Open Water
- State Forest (CT)

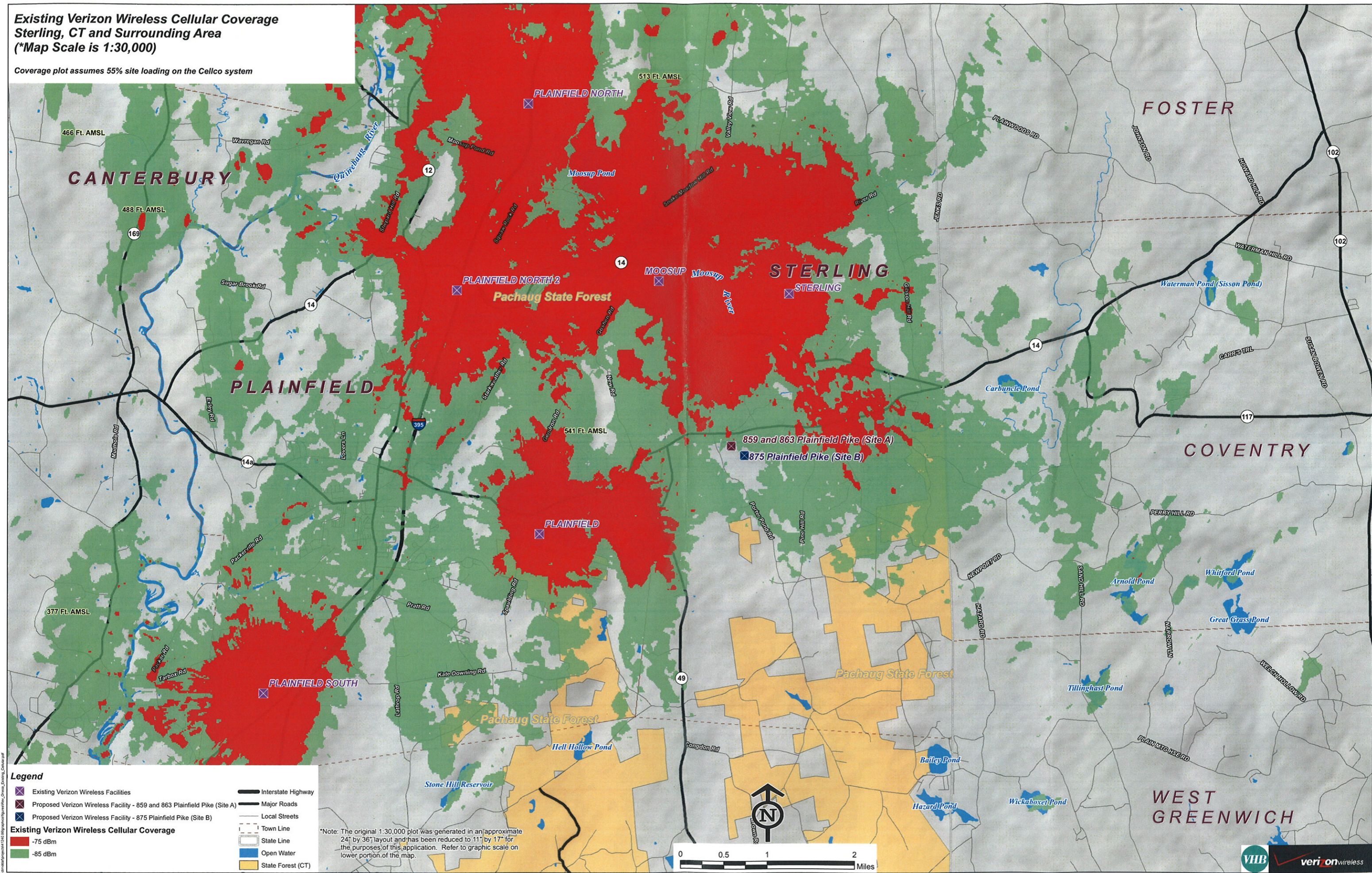
\*Note: The original 1:30,000 plot was generated in an approximate 24" by 36" layout and has been reduced to 11" by 17" for the purposes of this application. Refer to graphic scale on lower portion of the map.





**Existing Verizon Wireless Cellular Coverage  
Sterling, CT and Surrounding Area  
(\*Map Scale is 1:30,000)**

Coverage plot assumes 55% site loading on the Cellco system



**Legend**



- Existing Verizon Wireless Facilities
- Proposed Verizon Wireless Facility - 859 and 863 Plainfield Pike (Site A)
- Proposed Verizon Wireless Facility - 875 Plainfield Pike (Site B)

**Existing Verizon Wireless Cellular Coverage**

- 75 dBm
- 85 dBm

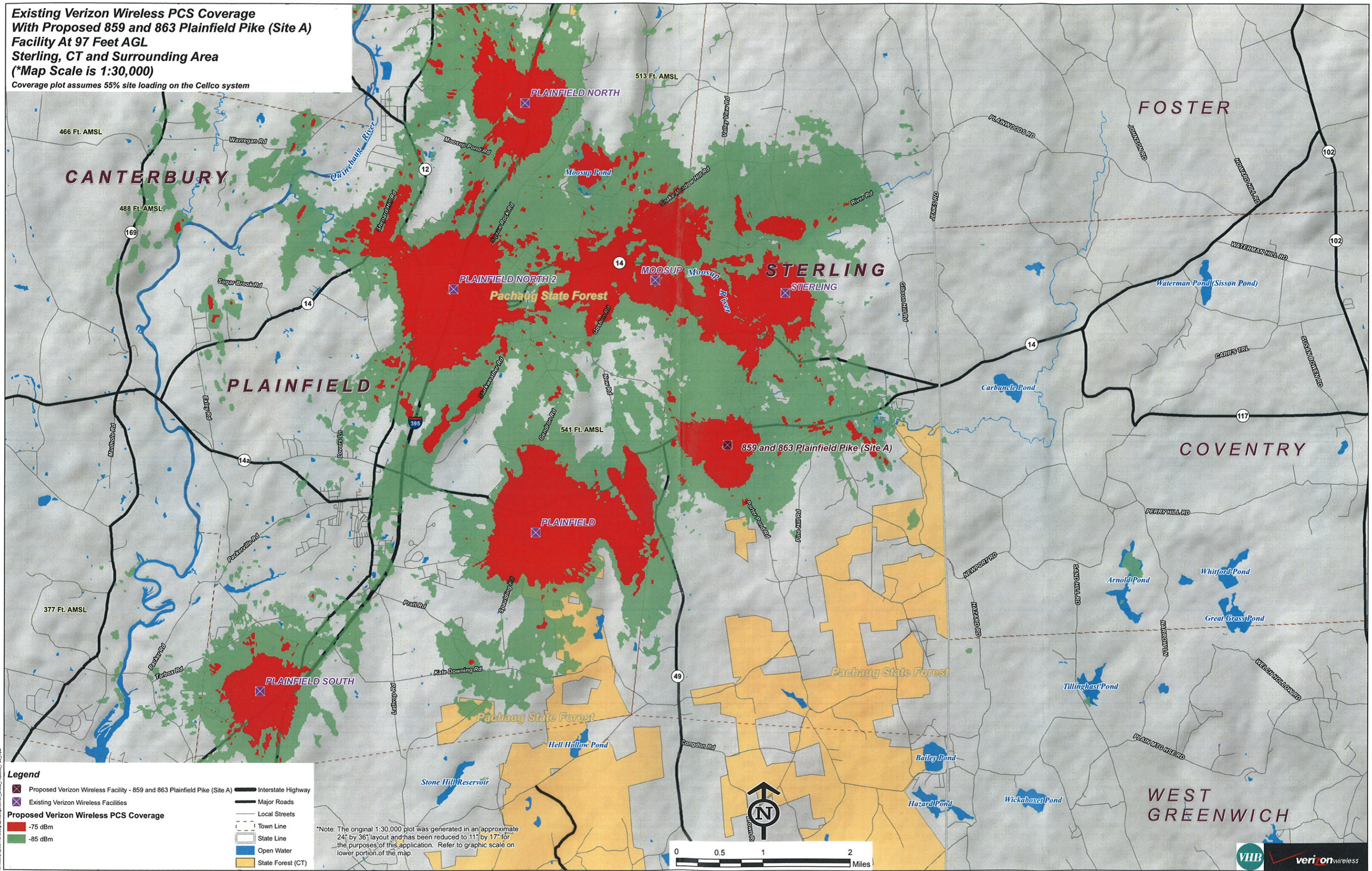
- Interstate Highway
- Major Roads
- Local Streets
- Town Line
- State Line
- Open Water
- State Forest (CT)

\*Note: The original 1:30,000 plot was generated in an approximate 24" by 36" layout and has been reduced to 11" by 17" for the purposes of this application. Refer to graphic scale on lower portion of the map.






**Existing Verizon Wireless PCS Coverage  
With Proposed 859 and 863 Plainfield Pike (Site A)  
Facility At 97 Feet AGL  
Sterling, CT and Surrounding Area  
(\*Map Scale is 1:30,000)  
Coverage plot assumes 55% site loading on the Cellco system**



**Legend**

- X Proposed Verizon Wireless Facility - 859 and 863 Plainfield Pike (Site A)
- X Existing Verizon Wireless Facilities
- -75 dBm
- -85 dBm
- Interstate Highway
- Major Roads
- Local Streets
- Town Line
- State Line
- Open Water
- State Forest (CT)

\*Note: The original 1:30,000 plot was generated in an approximate 24" by 36" layout and has been reduced to 11" by 17" for the purposes of this application. Refer to graphic scale on lower portion of the map.

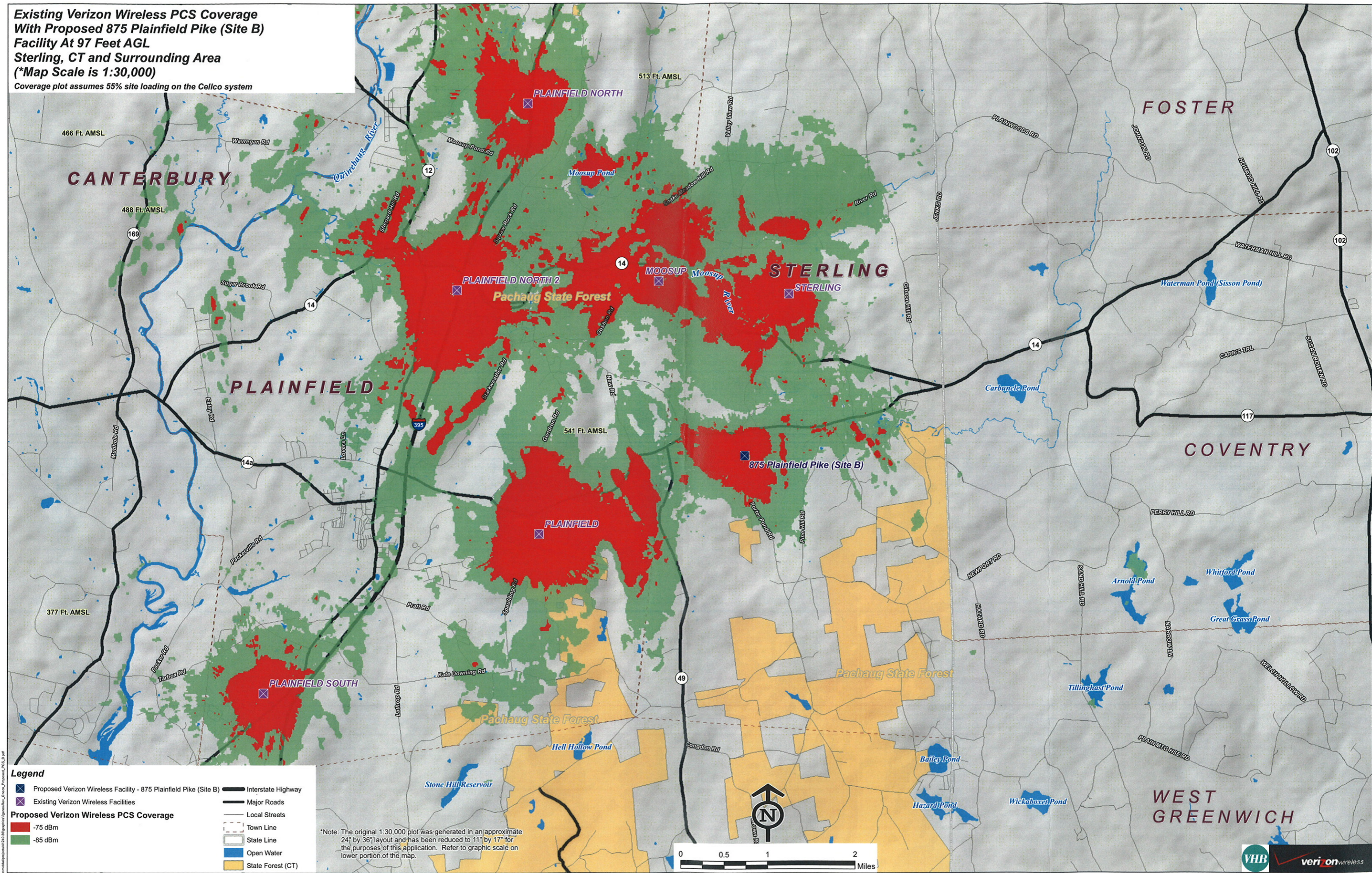








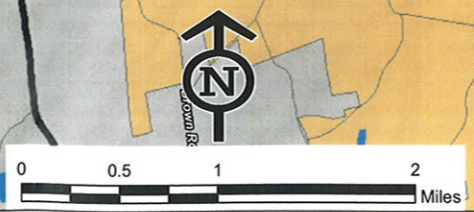
**Existing Verizon Wireless PCS Coverage  
With Proposed 875 Plainfield Pike (Site B)  
Facility At 97 Feet AGL  
Sterling, CT and Surrounding Area  
(\*Map Scale is 1:30,000)**  
Coverage plot assumes 55% site loading on the Cellco system



**Legend**

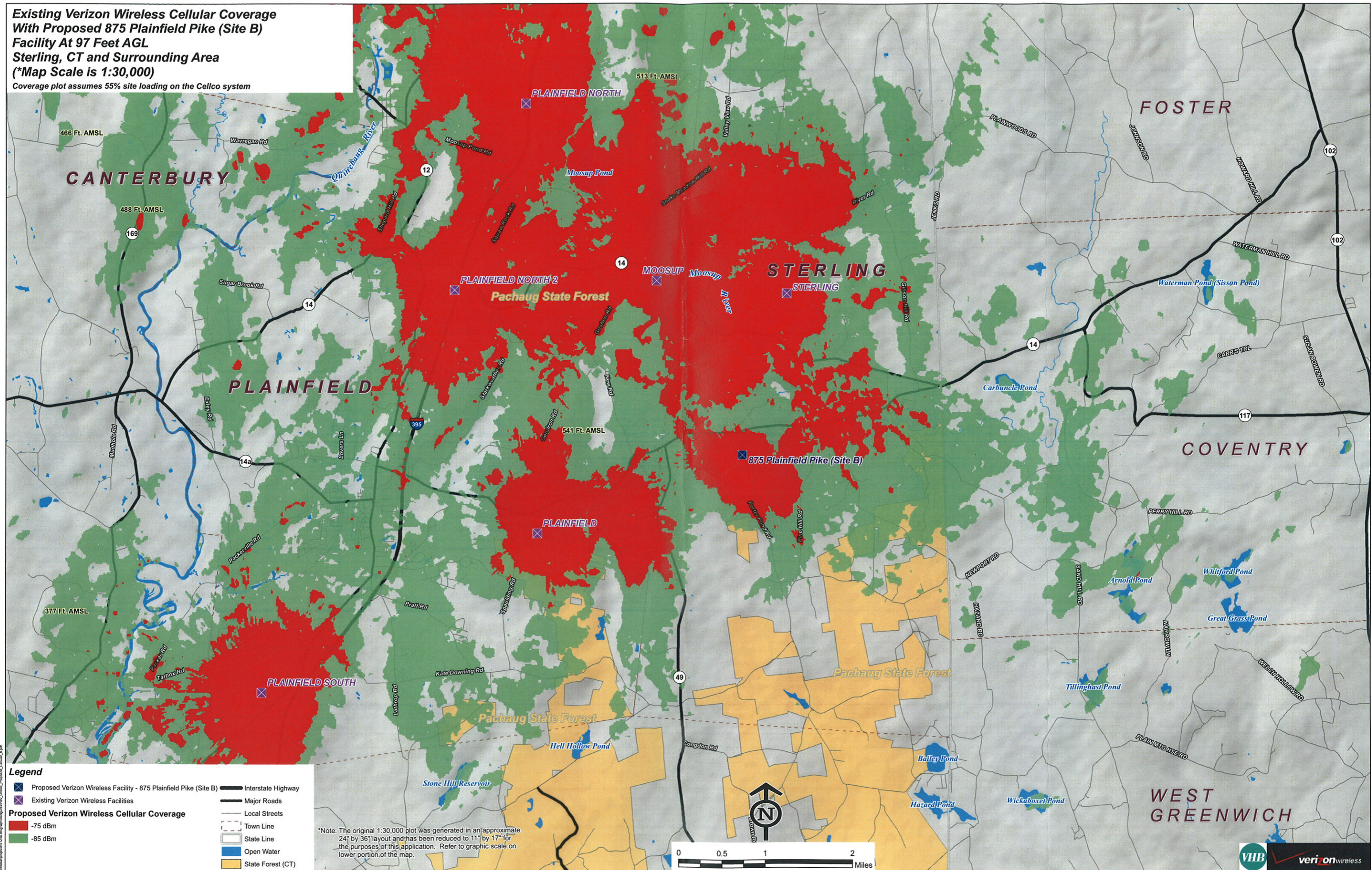
- X Proposed Verizon Wireless Facility - 875 Plainfield Pike (Site B)
- X Existing Verizon Wireless Facilities
- Proposed Verizon Wireless PCS Coverage -75 dBm
- Proposed Verizon Wireless PCS Coverage -85 dBm
- Interstate Highway
- Major Roads
- Local Streets
- Town Line
- State Line
- Open Water
- State Forest (CT)

\*Note: The original 1:30,000 plot was generated in an approximate 24" by 36" layout and has been reduced to 11" by 17" for the purposes of this application. Refer to graphic scale on lower portion of the map.





**Existing Verizon Wireless Cellular Coverage  
With Proposed 875 Plainfield Pike (Site B)  
Facility At 97 Feet AGL  
Sterling, CT and Surrounding Area  
(\*Map Scale is 1:30,000)  
Coverage plot assumes 55% site loading on the Cellco system**



**Legend**

- ✕ Proposed Verizon Wireless Facility - 875 Plainfield Pike (Site B)
- ✕ Existing Verizon Wireless Facilities
- Proposed Verizon Wireless Cellular Coverage -75 dBm
- Proposed Verizon Wireless Cellular Coverage -85 dBm
- Interstate Highway
- Major Roads
- Local Streets
- Town Line
- State Line
- Open Water
- State Forest (CT)

\*Note: The original 1:30,000 plot was generated in an approximate 24" by 36" layout and has been reduced to 11" by 17" for the purposes of this application. Refer to graphic scale on lower portion of the map.

