



**Western Massachusetts
Electric**

The Northeast Utilities System

















NEW ENGLAND
EAST  **WEST
SOLUTION**

EX. 1.2: Overview of Route on USGS Maps

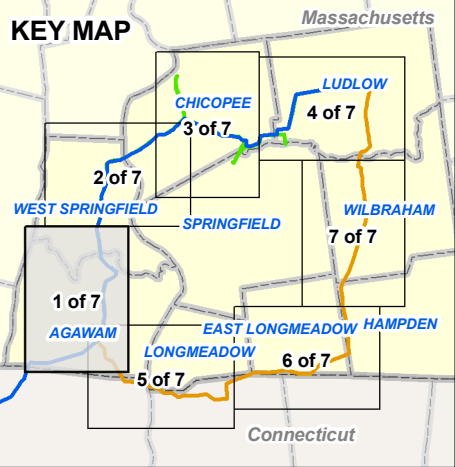


Massachusetts Energy Facilities Siting Board Petition for
The Greater Springfield Reliability Project

LEGEND

-  Substation
-  Switching Station
-  Switching Station (Proposed)
-  Junction
-  345-kV Preferred Northern Route
-  345-kV Noticed-Alternative Southern Route
-  115-kV Improvements
-  115-kV Existing to Remain in Corridor
-  115-kV Underground Line Route Variation
-  345-kV Underground Line Route Variation for the Noticed-Alternative Southern Route
-  Right-of-Way (Existing)
-  Right-of-Way (Expanded-Preferred Route)
-  Right-of-Way (Expanded-Southern Route)
-  NU/WMECO Property
-  Massachusetts Towns
-  Connecticut Towns

See Mapsheet 2 of 7



Note: Between South Agawam Junction and Agawam Substation, One 345-kV Structure Required for the Preferred Northern Route OR Two 345-kV Structures Required for the Noticed-Alternative Southern Route.

Agawam Substation

Silver Substation

South Agawam Switching Station

South Agawam Junction

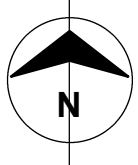
Connecticut/Massachusetts State Line

See Mapsheet 5 of 7

















Scale is 1:24,000 when printed at 11" x 17".

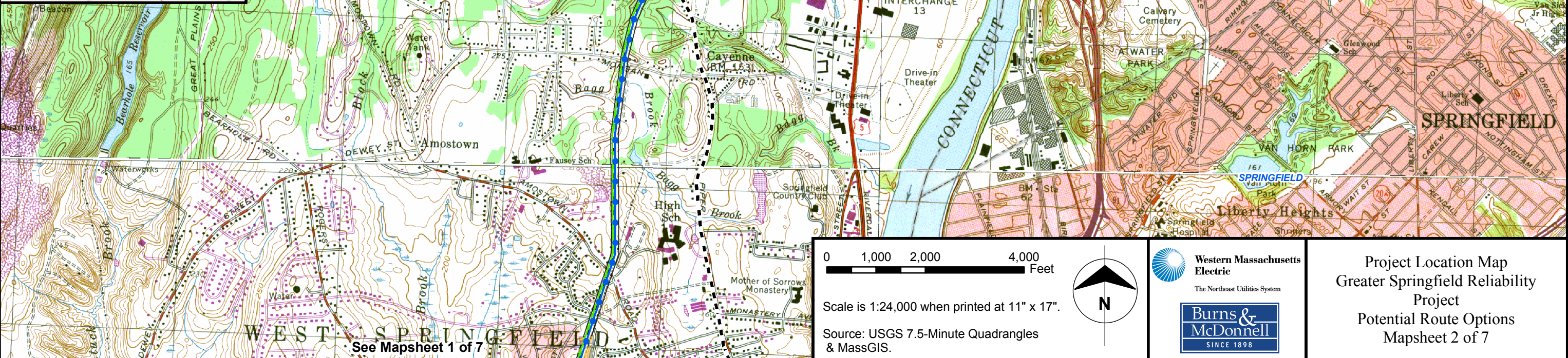
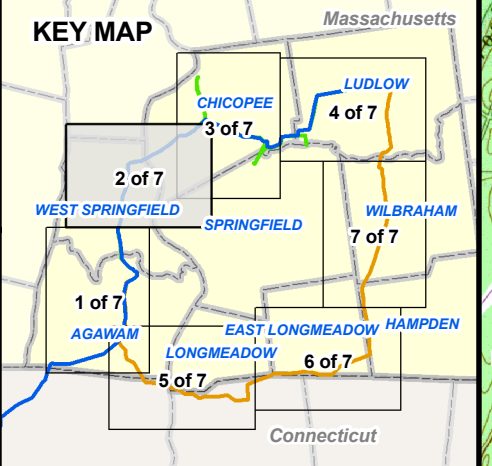
Source: USGS 7.5-Minute Quadrangles & MassGIS.



Project Location Map
Greater Springfield Reliability
Project
Potential Route Options
Mapsheet 1 of 7

LEGEND

-  Substation
-  Switching Station
-  Switching Station (Proposed)
-  Junction
- Overhead Transmission Lines**
-  345-kV Preferred Northern Route
-  345-kV Noticed-Alternative Southern Route
-  115-kV Improvements
-  115-kV Existing to Remain in Corridor
-  115-kV Underground Line Route Variation
-  Right-of-Way (Existing)
-  Right-of-Way (Expanded)
-  NU/WMECO Property
-  Massachusetts Towns
-  Connecticut Towns



See Mapsheet 3 of 7

Chicopee Substation

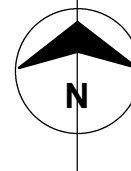

Piper Substation

See Mapsheet 1 of 7


0 1,000 2,000 4,000 Feet

Scale is 1:24,000 when printed at 11" x 17".

Source: USGS 7.5-Minute Quadrangles & MassGIS.

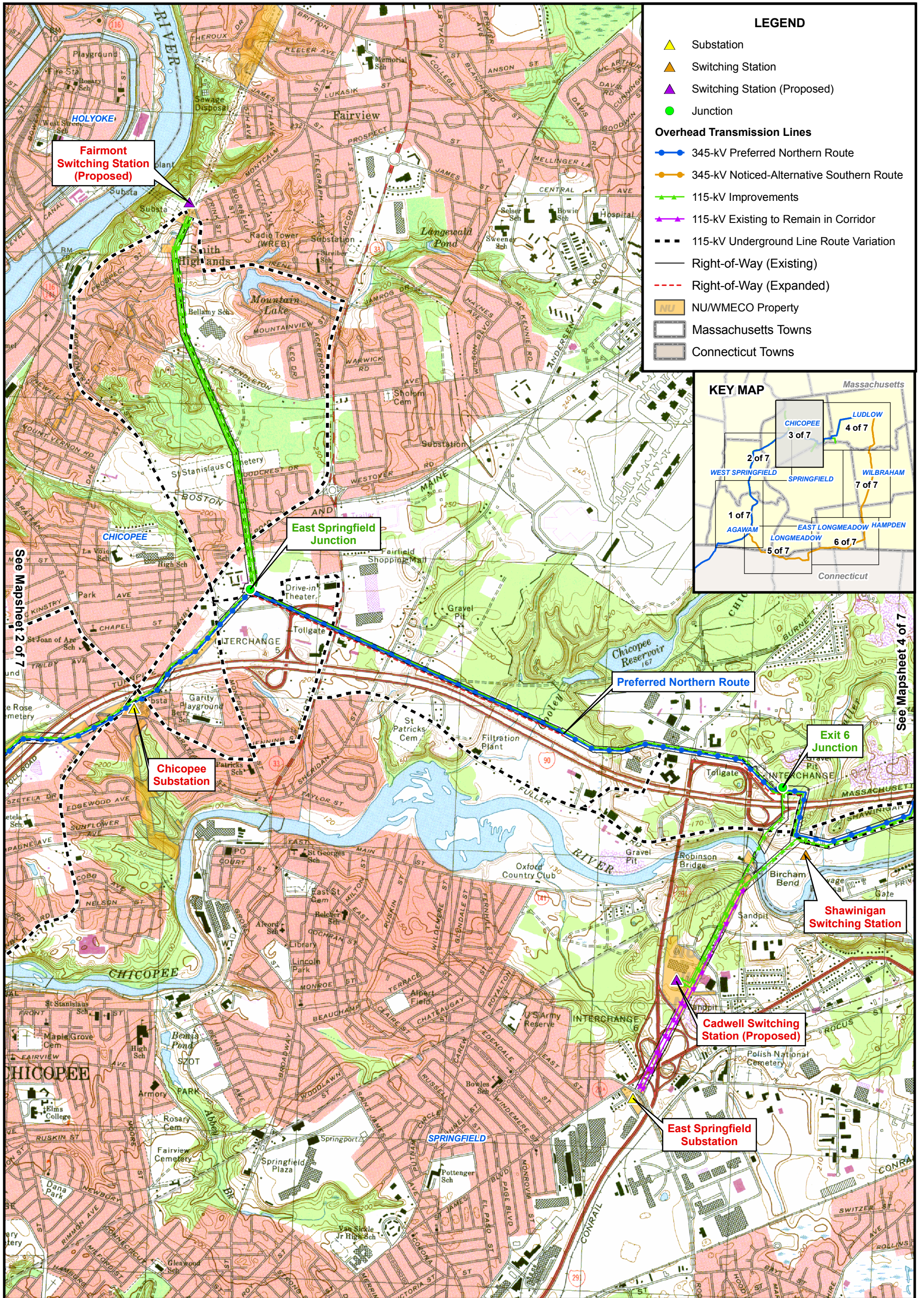



Western Massachusetts Electric
The Northeast Utilities System



Burns & McDonnell
SINCE 1898

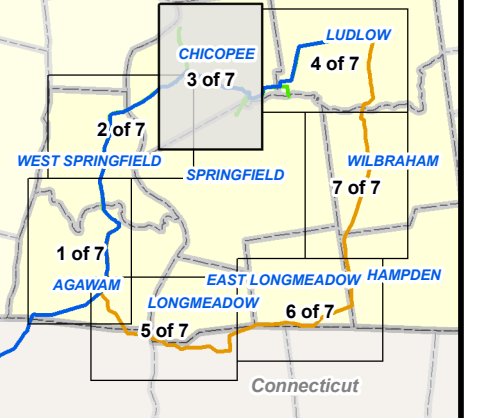
Project Location Map
Greater Springfield Reliability Project
Potential Route Options
Mapsheet 2 of 7



LEGEND

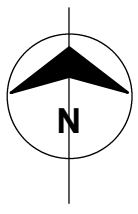
- ▲ Substation
 - ▲ Switching Station
 - ▲ Switching Station (Proposed)
 - Junction
- Overhead Transmission Lines**
- 345-kV Preferred Northern Route
 - 345-kV Noticed-Alternative Southern Route
 - 115-kV Improvements
 - 115-kV Existing to Remain in Corridor
 - 115-kV Underground Line Route Variation
 - Right-of-Way (Existing)
 - Right-of-Way (Expanded)
- NU/WMECO Property
 - Massachusetts Towns
 - Connecticut Towns

KEY MAP



See Mapsheet 2 of 7

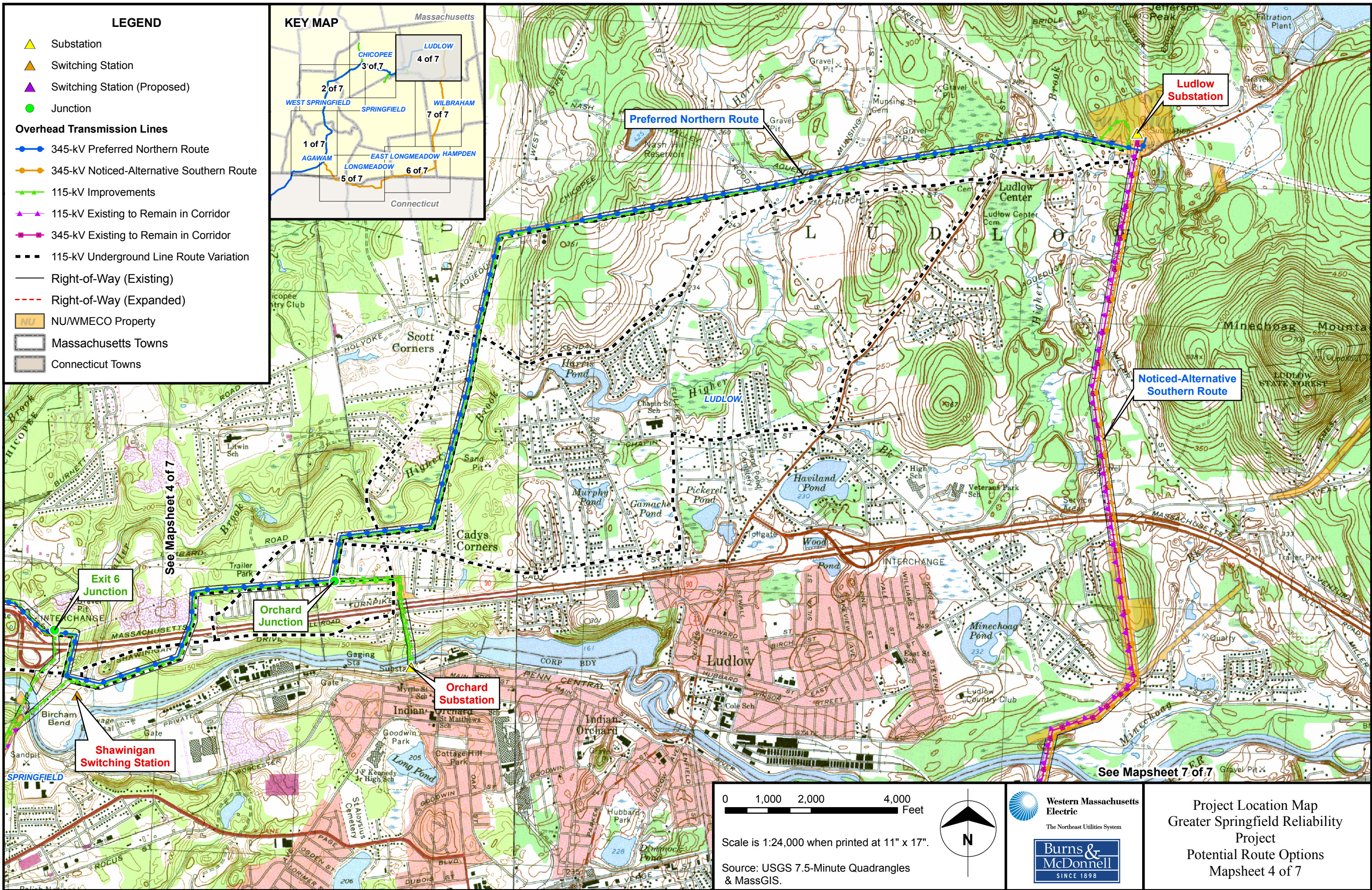
See Mapsheet 4 of 7



Scale is 1:24,000 when printed at 11" x 17".
 Source: USGS 7.5-Minute Quadrangles & MassGIS.



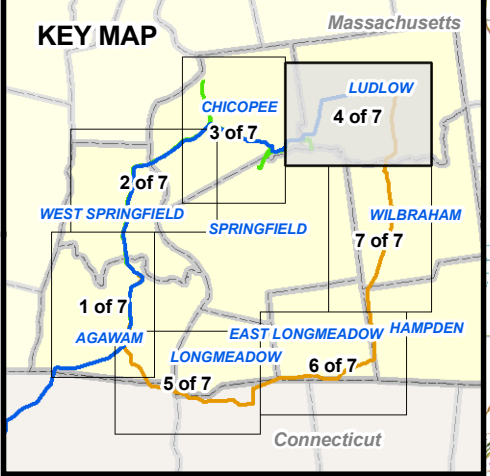
Project Location Map
 Greater Springfield Reliability
 Project
 Potential Route Options
 Mapsheet 3 of 7



LEGEND

- ▲ Substation
- ▲ Switching Station
- ▲ Switching Station (Proposed)
- Junction
- Overhead Transmission Lines**
- 345-kV Preferred Northern Route
- 345-kV Noticed-Alternative Southern Route
- 115-kV Improvements
- 115-kV Existing to Remain in Corridor
- 345-kV Existing to Remain in Corridor
- - - 115-kV Underground Line Route Variation
- Right-of-Way (Existing)
- - - Right-of-Way (Expanded)
- NU/WMECO Property
- Massachusetts Towns
- Connecticut Towns

KEY MAP



See Mapsheet 4 of 7

See Mapsheet 7 of 7

0 1,000 2,000 4,000 Feet

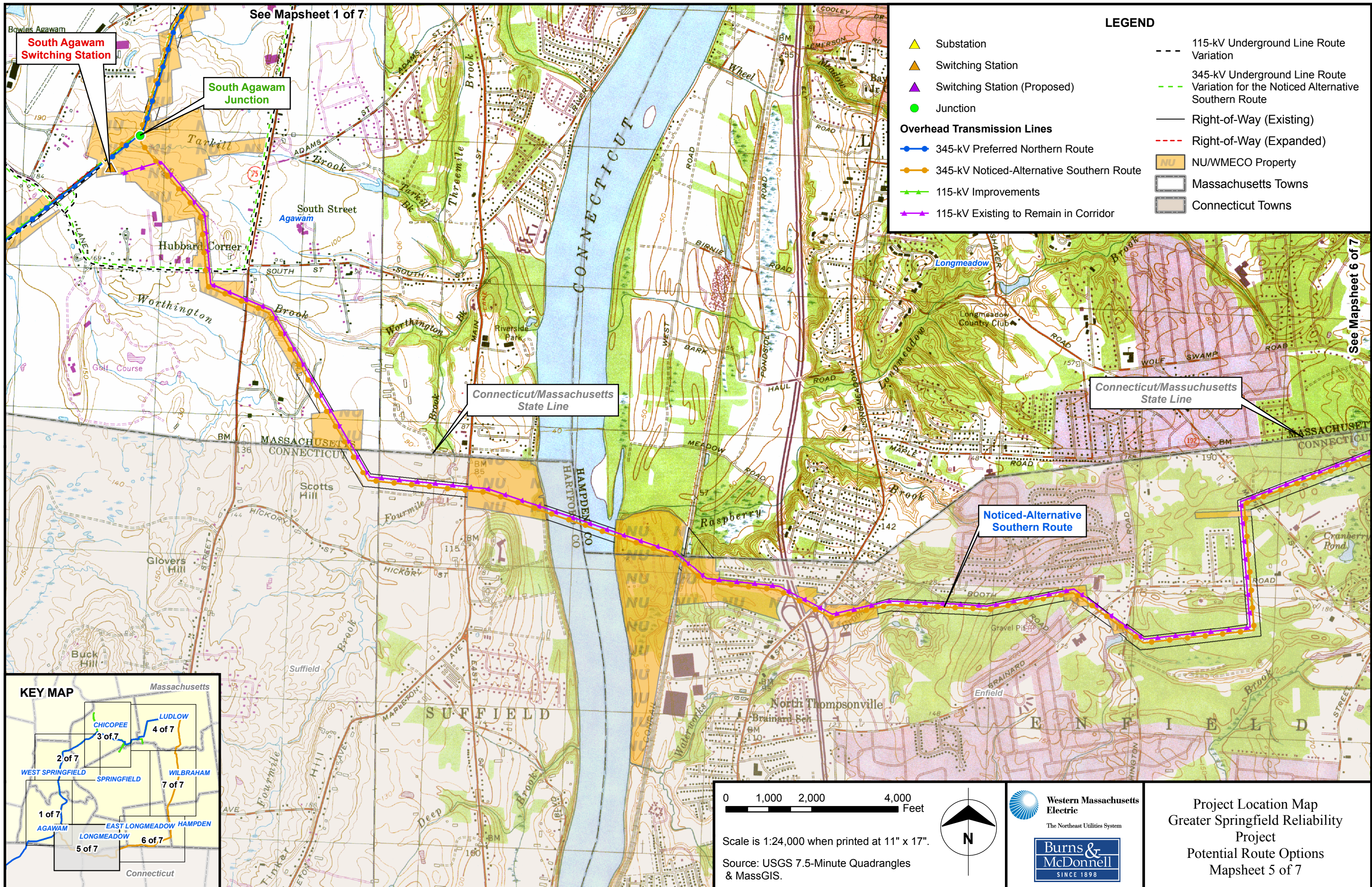
Scale is 1:24,000 when printed at 11" x 17".

Source: USGS 7.5-Minute Quadrangles & MassGIS.

Western Massachusetts Electric
The Northeast Utilities System

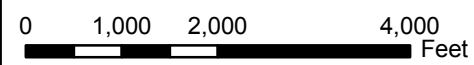
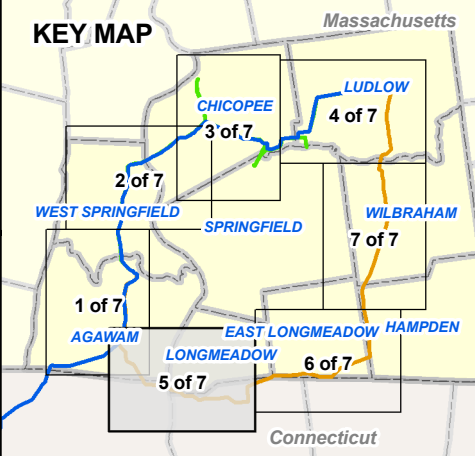
Burns & McDonnell
SINCE 1898

Project Location Map
Greater Springfield Reliability Project
Potential Route Options
Mapsheet 4 of 7

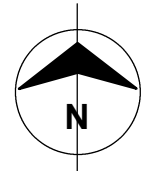


LEGEND

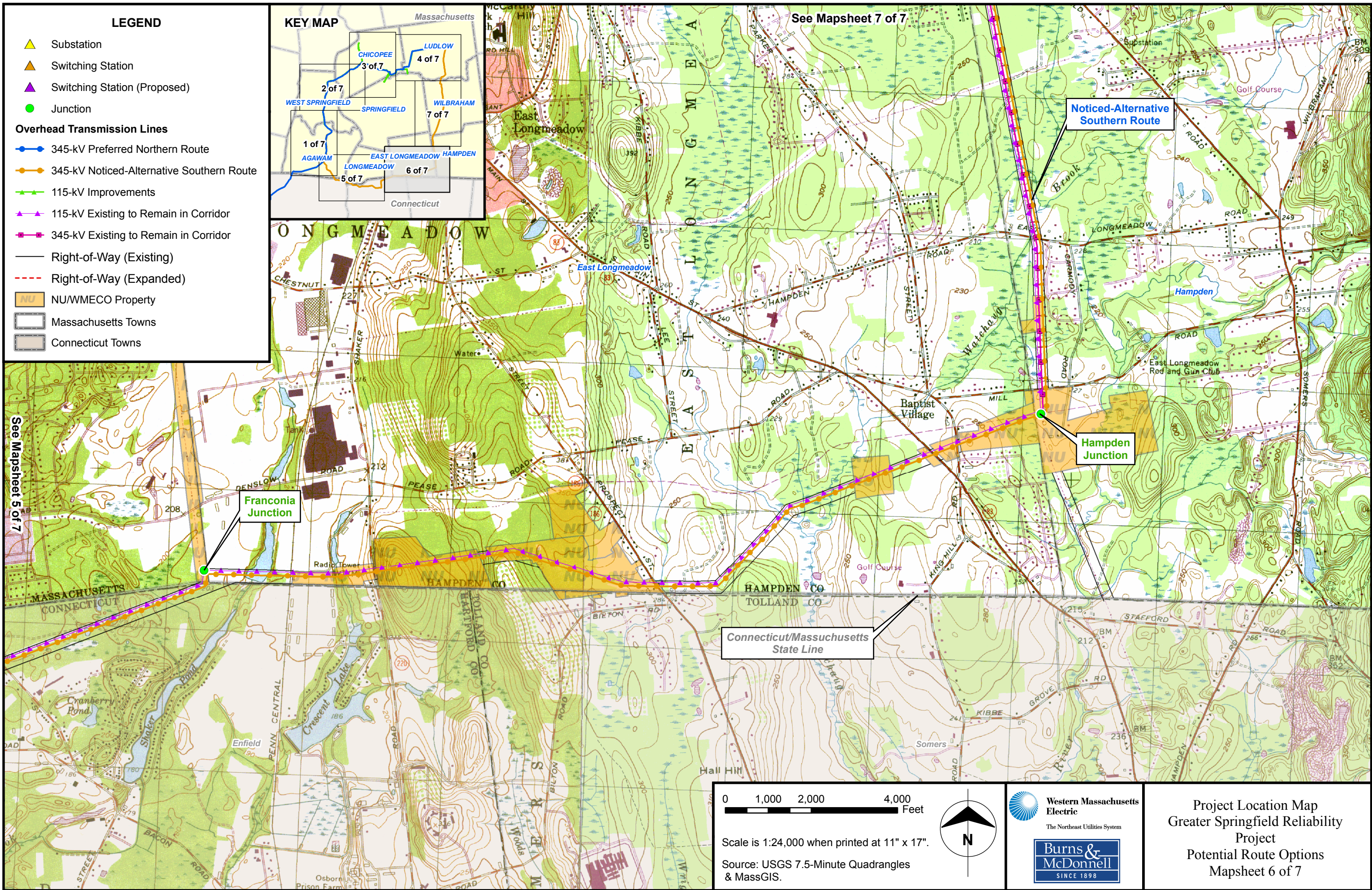
- ▲ Substation
- ▲ Switching Station
- ▲ Switching Station (Proposed)
- Junction
- Overhead Transmission Lines**
- 345-kV Preferred Northern Route
- 345-kV Noticed-Alternative Southern Route
- ▲ 115-kV Improvements
- ▲ 115-kV Existing to Remain in Corridor
- 115-kV Underground Line Route Variation
- - - 345-kV Underground Line Route Variation for the Noticed Alternative Southern Route
- Right-of-Way (Existing)
- - - Right-of-Way (Expanded)
- NU NU/WMECO Property
- MASSACHUSETTS MASSACHUSETTS Towns
- CONNECTICUT CONNECTICUT Towns

















Scale is 1:24,000 when printed at 11" x 17".
 Source: USGS 7.5-Minute Quadrangles & MassGIS.



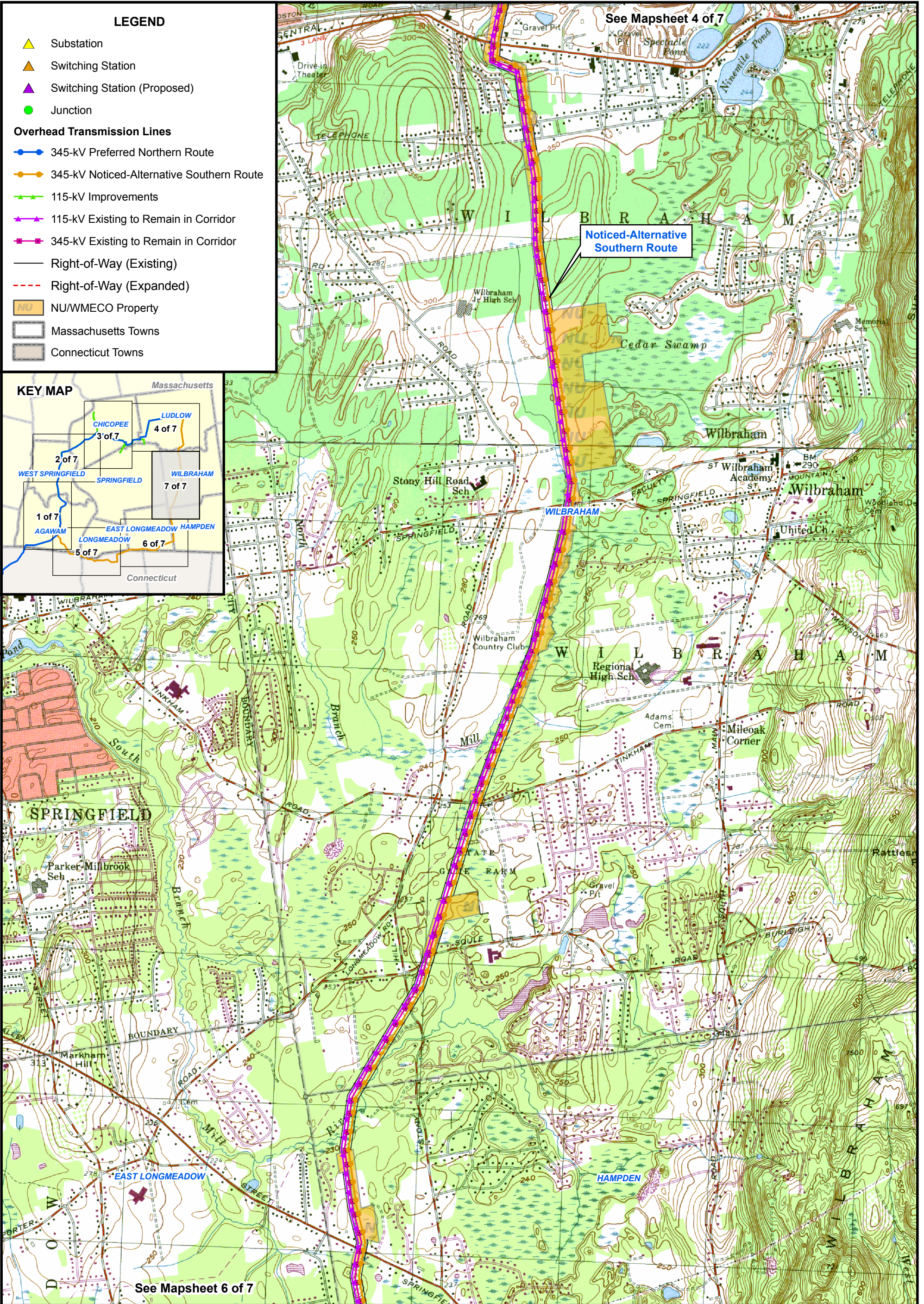
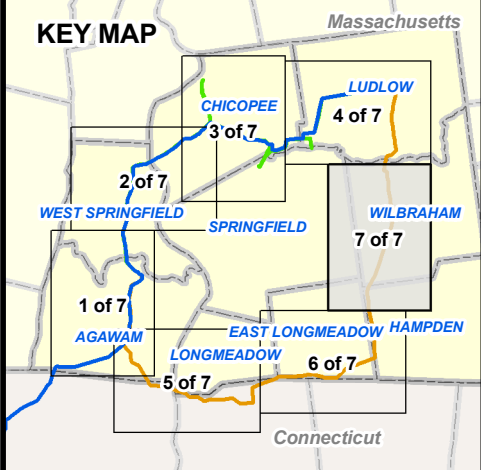
Project Location Map
 Greater Springfield Reliability Project
 Potential Route Options
 Mapsheet 5 of 7



LEGEND

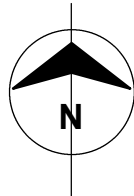
-  Substation
-  Switching Station
-  Switching Station (Proposed)
-  Junction
- Overhead Transmission Lines**
-  345-kV Preferred Northern Route
-  345-kV Noticed-Alternative Southern Route
-  115-kV Improvements
-  115-kV Existing to Remain in Corridor
-  345-kV Existing to Remain in Corridor
-  Right-of-Way (Existing)
-  Right-of-Way (Expanded)
-  NU/WMECO Property
-  Massachusetts Towns
-  Connecticut Towns

KEY MAP



Scale is 1:24,000 when printed at 11" x 17".

Source: USGS 7.5-Minute Quadrangles & MassGIS.



Western Massachusetts Electric
The Northeast Utilities System

Project Location Map
Greater Springfield Reliability Project
Potential Route Options
Mapsheet 7 of 7