



<ul style="list-style-type: none"> ▲ Substation ● Junction --- Existing Transmission Line --- Proposed Transmission Line --- Relocated Transmission Line ● Water Flag 	<ul style="list-style-type: none"> ● Wetland Flag ● MAHW Flag ● Corps Data Plot ■ Threatened Species ☼ Habitat ■ GSRP ROW 	<ul style="list-style-type: none"> ☆ Photo ▲ ROW Access ✦ Access Road Flag ▲ Man-made Feature ▲ Natural Feature ● Generic Point 	<ul style="list-style-type: none"> --- MAHW Line --- Wetland Line --- Watercourse --- Access Road Line --- Generic Line --- State Boundary
---	---	---	--

0 200 400 Feet 1:2000 1" = 167'

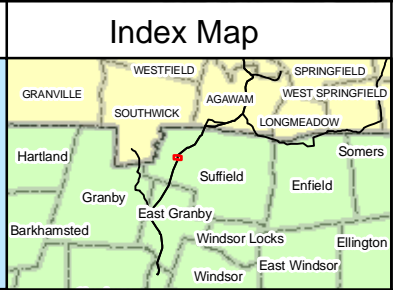
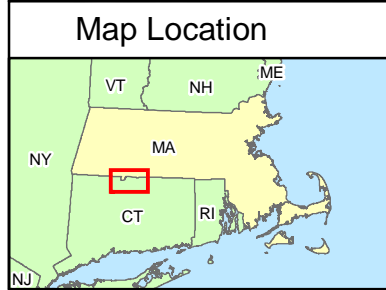

Data Source: 2006-7 Imagery, ENSR Survey: Summer, Fall 2007

Greater Springfield Reliability Project
Agawam to North
Bloomfield Substation
Survey Aerial Maps

Mapsheet 28 of 64

 Connecticut Light & Power <small>The Northeast Utilities System</small>

Project Number: 01131-001 Date: September 2008

Y:\Projects\NorthEast\Utilities\GSRP\PMXD\Survey_Figures\Sept_2008\GSRP_Agawam_North_Bloomfield_CT.mxd



▲ Substation	● Wetland Flag	☆ Photo	— MAHW Line
● Junction	● MAHW Flag	▲ ROW Access	— Wetland Line
— Existing Transmission Line	● Corps Data Plot	◆ Access Road Flag	— Watercourse
— Proposed Transmission Line	■ Threatened Species	▲ Man-made Feature	— Access Road Line
— Relocated Transmission Line	☼ Habitat	▲ Natural Feature	— Generic Line
● Water Flag	■ GSRP ROW	● Generic Point	— State Boundary

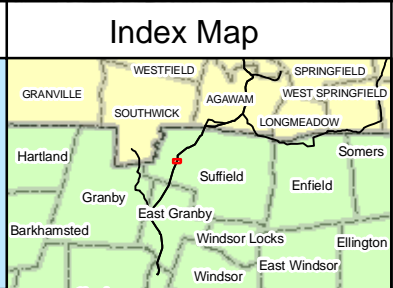
0 200 400 Feet
1:2000 1" = 167'

Data Source: 2006-7 Imagery, ENSR Survey: Summer, Fall 2007

Greater Springfield Reliability Project
Agawam to North
Bloomfield Substation
Survey Aerial Maps

Mapsheet 29 of 64

Project Number: 01131-001
Date: September 2008



<ul style="list-style-type: none"> ▲ Substation ● Junction — Existing Transmission Line — Proposed Transmission Line — Relocated Transmission Line ● Water Flag 	<ul style="list-style-type: none"> ● Wetland Flag ● MAHW Flag ● Corps Data Plot ■ Threatened Species ● Habitat ■ GSRP ROW 	<ul style="list-style-type: none"> ☆ Photo ▲ ROW Access ◆ Access Road Flag ▲ Man-made Feature ▲ Natural Feature ● Generic Point 	<ul style="list-style-type: none"> — MAHW Line — Wetland Line — Watercourse — Access Road Line — Generic Line — State Boundary
---	---	---	--



0 200 400 Feet

1:2000 1" = 167'

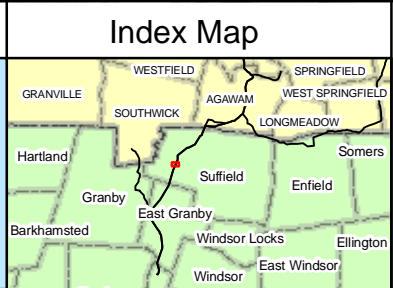
Data Source: 2006-7 Imagery, ENSR Survey: Summer, Fall 2007

Greater Springfield Reliability Project
Agawam to North Bloomfield Substation
Survey Aerial Maps

Mapsheet 30 of 64

 Connecticut Light & Power <small>The Northeast Utilities System</small>

Project Number: 01131-001 Date: September 2008

Y:\Projects\NorthEast\Utilities\GSR\PMXD\SURVEY_FIGURES\SEP_2008\GSRP_Agawam_North_Bloomfield_CT.mxd



▲ Substation	● Wetland Flag	☆ Photo	— MAHW Line
● Junction	● MAHW Flag	▲ ROW Access	— Wetland Line
— Existing Transmission Line	● Corps Data Plot	◆ Access Road Flag	— Watercourse
— Proposed Transmission Line	■ Threatened Species	▲ Man-made Feature	— Access Road Line
— Relocated Transmission Line	☼ Habitat	▲ Natural Feature	— Generic Line
● Water Flag	■ GSRP ROW	● Generic Point	— State Boundary

0 200 400 Feet
 1:2000 1" = 167'
 Data Source: 2006-7 Imagery, ENSR Survey: Summer, Fall 2007

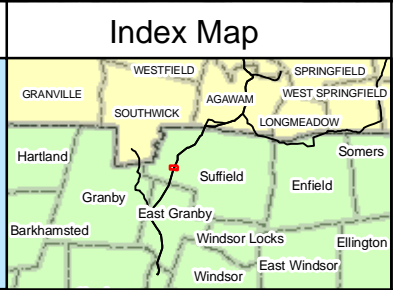
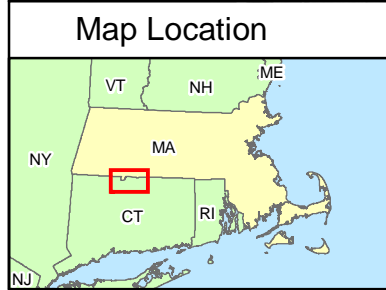
Greater Springfield Reliability Project
 Agawam to North
 Bloomfield Substation
 Survey Aerial Maps

Mapsheets 31 of 64

Connecticut Light & Power
The Northeast Utilities System

ENSR | AECOM

Project Number: 01131-001
 Date: September 2008





<ul style="list-style-type: none"> ▲ Substation ● Junction --- Existing Transmission Line --- Proposed Transmission Line --- Relocated Transmission Line ● Water Flag 	<ul style="list-style-type: none"> ● Wetland Flag ● MAHW Flag ● Corps Data Plot ■ Threatened Species ☼ Habitat ■ GSRP ROW 	<ul style="list-style-type: none"> ☆ Photo ▲ ROW Access ◆ Access Road Flag ▲ Man-made Feature ▲ Natural Feature ● Generic Point 	<ul style="list-style-type: none"> --- MAHW Line --- Wetland Line --- Watercourse --- Access Road Line --- Generic Line --- State Boundary
---	---	---	--

0 200 400 Feet 1:2000 1" = 167'

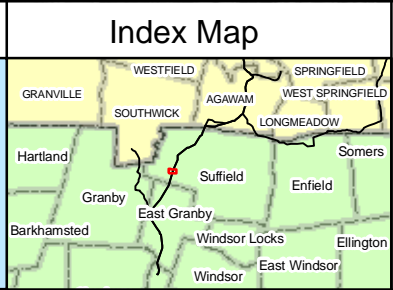
Data Source: 2006-7 Imagery, ENSR Survey: Summer, Fall 2007

Greater Springfield Reliability Project
Agawam to North Bloomfield Substation
Survey Aerial Maps

Mapsheet 32 of 64

 Connecticut Light & Power <small>The Northeast Utilities System</small>

Project Number: 01131-001 Date: September 2008

Y:\Projects\NorthEast\Utilities\GSRP\PMXD\Survey_Figures\Sept_2008\GSRP_Agawam_North_Bloomfield_CT.mxd



<ul style="list-style-type: none"> ▲ Substation ● Junction --- Existing Transmission Line == Proposed Transmission Line --- Relocated Transmission Line ● Water Flag 	<ul style="list-style-type: none"> ● Wetland Flag ● MAHW Flag ● Corps Data Plot ■ Threatened Species ☼ Habitat ■ GSRP ROW 	<ul style="list-style-type: none"> ☆ Photo ▲ ROW Access ◆ Access Road Flag ▲ Man-made Feature ▲ Natural Feature ● Generic Point 	<ul style="list-style-type: none"> — MAHW Line — Wetland Line — Watercourse — Access Road Line — Generic Line — State Boundary
--	---	---	--



0 200 400 Feet

1:2000 1" = 167'

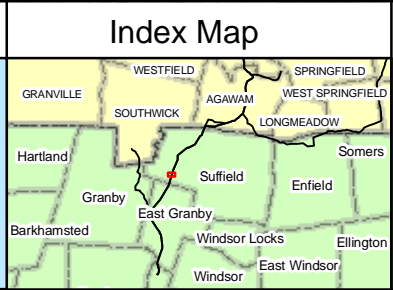
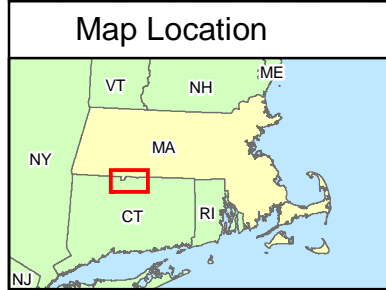
Data Source: 2006-7 Imagery, ENSR Survey: Summer, Fall 2007

Greater Springfield Reliability Project
Agawam to North
Bloomfield Substation
Survey Aerial Maps

Mapsheet 33 of 64

 Connecticut Light & Power <small>The Northeast Utilities System</small>

Project Number: 01131-001 Date: September 2008

Y:\Projects\NorthEast\Utilities\GSR\PMXD\SURVEY_FIGURES\SEP\2008\GSRP_Agawam_North_Bloomfield_CT.mxd



<ul style="list-style-type: none"> ▲ Substation ● Junction --- Existing Transmission Line --- Proposed Transmission Line --- Relocated Transmission Line ● Water Flag 	<ul style="list-style-type: none"> ● Wetland Flag ● MAHW Flag ● Corps Data Plot ■ Threatened Species ☼ Habitat ■ GSRP ROW 	<ul style="list-style-type: none"> ☆ Photo ▲ ROW Access ◆ Access Road Flag ▲ Man-made Feature ▲ Natural Feature ● Generic Point 	<ul style="list-style-type: none"> --- MAHW Line --- Wetland Line --- Watercourse --- Access Road Line --- Generic Line --- State Boundary
---	---	---	--



0 200 400 Feet

1:2000 1" = 167'

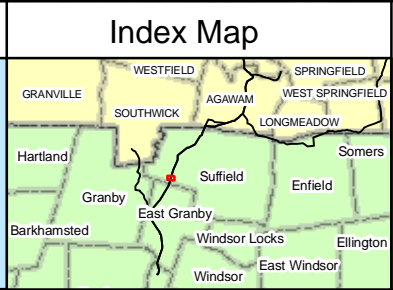
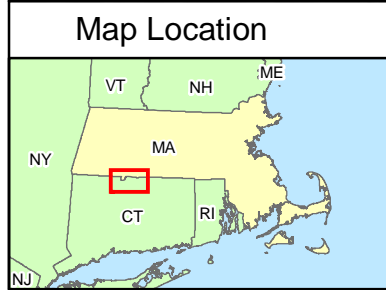

Data Source: 2006-7 Imagery, ENSR Survey: Summer, Fall 2007

Greater Springfield Reliability Project
Agawam to North Bloomfield Substation
Survey Aerial Maps

Mapsheet 34 of 64

 Connecticut Light & Power <small>The Northeast Utilities System</small>

Project Number: 01131-001 Date: September 2008

Y:\Projects\NorthEast\Utilities\GSR\PMXD\Survey_Figures\Sept_2008\GSRP_Agawam_North_Bloomfield_CT.mxd




<ul style="list-style-type: none"> ▲ Substation ● Junction --- Existing Transmission Line == Proposed Transmission Line --- Relocated Transmission Line ● Water Flag 	<ul style="list-style-type: none"> ● Wetland Flag ● MAHW Flag ● Corps Data Plot ■ Threatened Species ☼ Habitat ■ GSRP ROW 	<ul style="list-style-type: none"> ☆ Photo ▲ ROW Access ◆ Access Road Flag ▲ Man-made Feature ▲ Natural Feature ● Generic Point 	<ul style="list-style-type: none"> — MAHW Line — Wetland Line — Watercourse — Access Road Line — Generic Line — State Boundary
--	---	---	--


0 200 400 Feet
1:2000 1" = 167'

Greater Springfield Reliability Project
 Agawam to North
 Bloomfield Substation
 Survey Aerial Maps

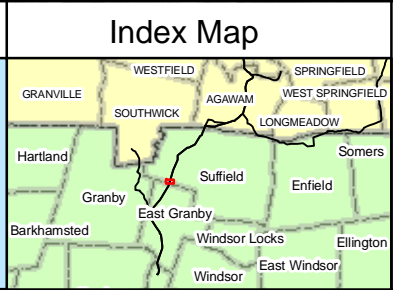
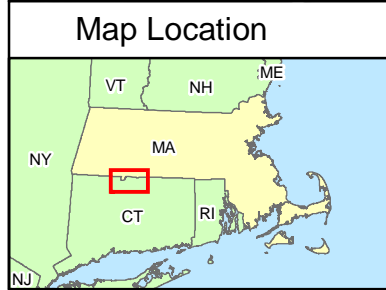
 Mapsheet 35 of 64



Connecticut Light & Power
The Northeast Utilities System



Project Number: 01131-001
Date: September 2008



▲ Substation	● Wetland Flag	☆ Photo	— MAHW Line
● Junction	● MAHW Flag	▲ ROW Access	— Wetland Line
— Existing Transmission Line	● Corps Data Plot	◆ Access Road Flag	— Watercourse
— Proposed Transmission Line	■ Threatened Species	▲ Man-made Feature	— Access Road Line
— Relocated Transmission Line	● Habitat	▲ Natural Feature	— Generic Line
● Water Flag	■ GSRP ROW	● Generic Point	— State Boundary

0 200 400 Feet 1:2000 1" = 167'

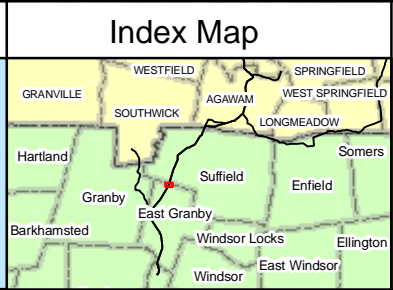
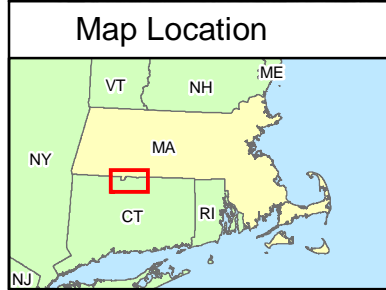
Data Source: 2006-7 Imagery, ENSR Survey: Summer, Fall 2007

Greater Springfield Reliability Project
 Agawam to North
 Bloomfield Substation
 Survey Aerial Maps

Mapsheet 36 of 64

ENSR | AECOM

Project Number: 01131-001
 Date: September 2008



▲ Substation	● Wetland Flag	☆ Photo	— MAHW Line
● Junction	● MAHW Flag	▲ ROW Access	— Wetland Line
— Existing Transmission Line	● Corps Data Plot	◆ Access Road Flag	— Watercourse
— Proposed Transmission Line	■ Threatened Species	▲ Man-made Feature	— Access Road Line
— Relocated Transmission Line	☼ Habitat	▲ Natural Feature	— Generic Line
● Water Flag	■ GSRP ROW	● Generic Point	— State Boundary

0 200 400 Feet
1:2000 1" = 167'

Data Source: 2006-7 Imagery, ENSR Survey: Summer, Fall 2007

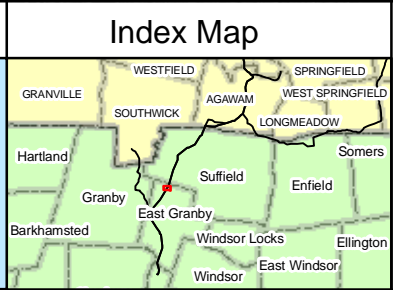
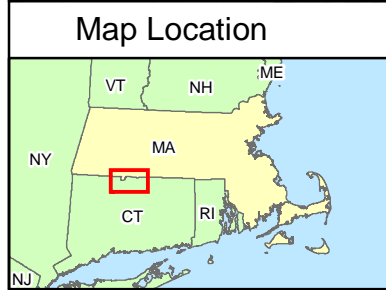
Greater Springfield Reliability Project
Agawam to North
Bloomfield Substation
Survey Aerial Maps

Mapsheets 37 of 64

The Northeast Utilities System

Project Number: 01131-001
Date: September 2008

Y:\Projects\NorthEast\Utilities\GSR\PMXD\SURVEY_FIGURES\SEP_2008\GSRP_Agawam_North_Bloomfield_CT.mxd



▲ Substation	● Wetland Flag	☆ Photo	— MAHW Line
● Junction	● MAHW Flag	▲ ROW Access	— Wetland Line
— Existing Transmission Line	● Corps Data Plot	◆ Access Road Flag	— Watercourse
— Proposed Transmission Line	■ Threatened Species	▲ Man-made Feature	— Access Road Line
— Relocated Transmission Line	☼ Habitat	▲ Natural Feature	— Generic Line
● Water Flag	■ GSRP ROW	● Generic Point	— State Boundary

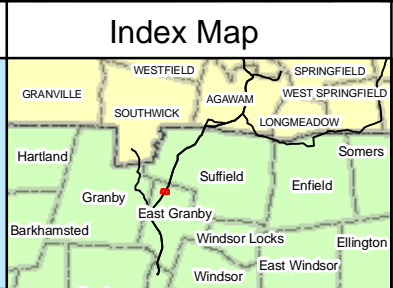
Greater Springfield Reliability Project
Agawam to North
Bloomfield Substation
Survey Aerial Maps

 Mapsheet 38 of 64

Connecticut Light & Power
The Northeast Utilities System

ENSR | AECOM

Project Number: 01131-001
Date: September 2008



▲ Substation	● Wetland Flag	★ Photo	— MAHW Line
● Junction	● MAHW Flag	▲ ROW Access	— Wetland Line
— Existing Transmission Line	● Corps Data Plot	◆ Access Road Flag	— Watercourse
— Proposed Transmission Line	■ Threatened Species	▲ Man-made Feature	— Access Road Line
— Relocated Transmission Line	☼ Habitat	▲ Natural Feature	— Generic Line
● Water Flag	■ GSRP ROW	● Generic Point	— State Boundary

0 200 400 Feet 1:2000 1" = 167'

Data Source: 2006-7 Imagery, ENSR Survey: Summer, Fall 2007

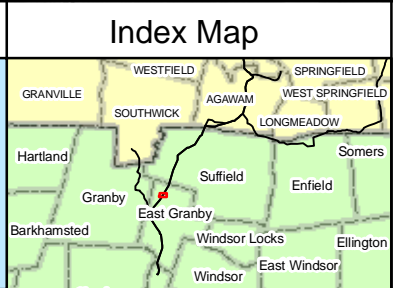
Greater Springfield Reliability Project
 Agawam to North
 Bloomfield Substation
 Survey Aerial Maps

Mapsheets 39 of 64

ENSR | AECOM

Project Number: 01131-001
 Date: September 2008

Y:\Projects\NorthEast\Utilities\GSR\PMXD\Survey_Figures\Sept_2008\GSRP_Agawam_North_Bloomfield_CT.mxd



<ul style="list-style-type: none"> ▲ Substation ● Junction — Existing Transmission Line — Proposed Transmission Line — Relocated Transmission Line ● Water Flag 	<ul style="list-style-type: none"> ● Wetland Flag ● MAHW Flag ● Corps Data Plot ■ Threatened Species ☼ Habitat ■ GSRP ROW 	<ul style="list-style-type: none"> ★ Photo ▲ ROW Access ◆ Access Road Flag ▲ Man-made Feature ▲ Natural Feature ● Generic Point 	<ul style="list-style-type: none"> — MAHW Line — Wetland Line — Watercourse — Access Road Line — Generic Line — State Boundary
---	---	---	--



0 200 400 Feet

1:2000 1" = 167'

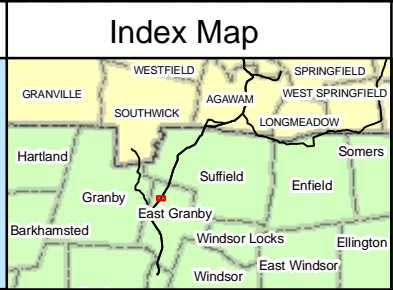
Data Source: 2006-7 Imagery, ENSR Survey: Summer, Fall 2007

Greater Springfield Reliability Project
Agawam to North Bloomfield Substation
Survey Aerial Maps

Mapsheet 40 of 64

 Connecticut Light & Power <small>The Northeast Utilities System</small>

Project Number: 01131-001 Date: September 2008

Y:\Projects\NorthEast\Utilities\GSR\PMXD\Survey_Figures\Sep\2008\GSRP_Agawam_North_Bloomfield_CT.mxd



▲ Substation	● Wetland Flag	☆ Photo	— MAHW Line
● Junction	● MAHW Flag	▲ ROW Access	— Wetland Line
— Existing Transmission Line	● Corps Data Plot	◆ Access Road Flag	— Watercourse
— Proposed Transmission Line	■ Threatened Species	▲ Man-made Feature	— Access Road Line
— Relocated Transmission Line	☼ Habitat	▲ Natural Feature	— Generic Line
● Water Flag	■ GSRP ROW	● Generic Point	— State Boundary

0 200 400 Feet 1:2000 1" = 167'

Data Source: 2006-7 Imagery, ENSR Survey: Summer, Fall 2007

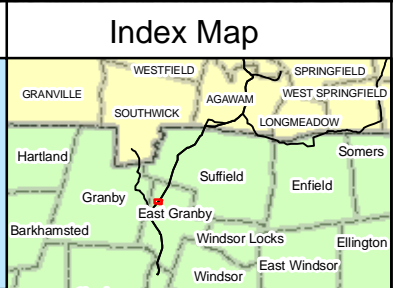

Greater Springfield Reliability Project
 Agawam to North
 Bloomfield Substation
 Survey Aerial Maps

Mapsheets 41 of 64

The Northeast Utilities System

Project Number: 01131-001
 Date: September 2008

Y:\Projects\NorthEast_Utillities\GSRP\PMXD\Survey_Figures\Sep_2008\GSRP_Agawam_North_Bloomfield_CT.mxd





<ul style="list-style-type: none"> ▲ Substation ● Junction --- Existing Transmission Line == Proposed Transmission Line --- Relocated Transmission Line ● Water Flag 	<ul style="list-style-type: none"> ● Wetland Flag ● MAHW Flag ● Corps Data Plot ■ Threatened Species ☼ Habitat ■ GSRP ROW 	<ul style="list-style-type: none"> ☆ Photo ▲ ROW Access ✦ Access Road Flag ▲ Man-made Feature ▲ Natural Feature ● Generic Point 	<ul style="list-style-type: none"> — MAHW Line — Wetland Line — Watercourse — Access Road Line — Generic Line — State Boundary
--	---	---	--

0 200 400 Feet 1:2000 1" = 167'

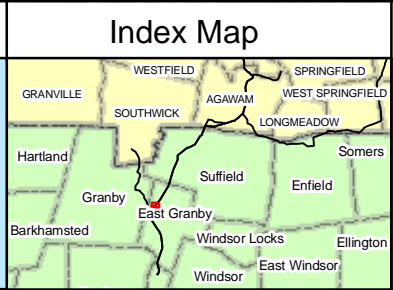
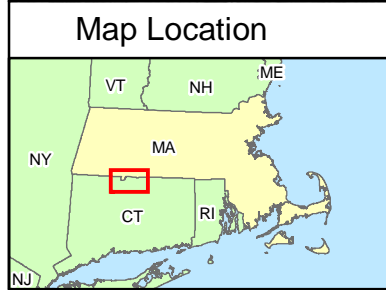

Data Source: 2006-7 Imagery, ENSR Survey: Summer, Fall 2007

Greater Springfield Reliability Project
Agawam to North
Bloomfield Substation
Survey Aerial Maps

Mapsheet 42 of 64

 Connecticut Light & Power <small>The Northeast Utilities System</small>

Project Number: 01131-001 Date: September 2008

Y:\Projects\NorthEast_Utillies\GSR\PMXD\Survey_Figures\Sept_2008\GSRP_Agawam_North_Bloomfield_CT.mxd



<ul style="list-style-type: none"> ▲ Substation ● Junction --- Existing Transmission Line == Proposed Transmission Line --- Relocated Transmission Line ● Water Flag 	<ul style="list-style-type: none"> ● Wetland Flag ● MAHW Flag ● Corps Data Plot ■ Threatened Species ☼ Habitat ■ GSRP ROW 	<ul style="list-style-type: none"> ☆ Photo ▲ ROW Access ✦ Access Road Flag ▲ Man-made Feature ▲ Natural Feature ● Generic Point 	<ul style="list-style-type: none"> — MAHW Line — Wetland Line — Watercourse — Access Road Line — Generic Line — State Boundary
--	---	---	--



0 200 400 Feet

1:2000 1" = 167'

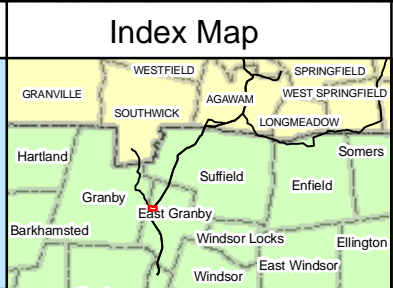
Data Source: 2006-7 Imagery, ENSR Survey: Summer, Fall 2007

Greater Springfield Reliability Project
 Agawam to North
 Bloomfield Substation
 Survey Aerial Maps

 Mapsheet 43 of 64

 Connecticut Light & Power <small>The Northeast Utilities System</small>

Project Number: 01131-001 Date: September 2008

Y:\Projects\NorthEast_Utilities\GSR\PMXD\Survey_Figures\Sept_2008\GSRP_Agawam_North_Bloomfield_CT.mxd



▲ Substation	● Wetland Flag	☆ Photo	— MAHW Line
● Junction	● MAHW Flag	▲ ROW Access	— Wetland Line
— Existing Transmission Line	● Corps Data Plot	◆ Access Road Flag	— Watercourse
— Proposed Transmission Line	■ Threatened Species	▲ Man-made Feature	— Access Road Line
— Relocated Transmission Line	✱ Habitat	▲ Natural Feature	— Generic Line
● Water Flag	■ GSRP ROW	● Generic Point	— State Boundary

0 200 400 Feet
1:2000 1" = 167'

Data Source: 2006-7 Imagery, ENSR Survey: Summer, Fall 2007

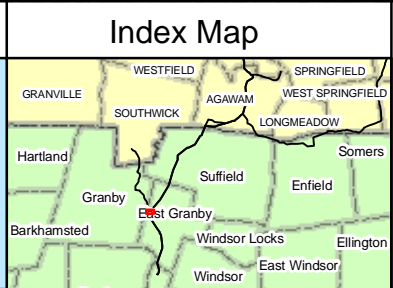
Greater Springfield Reliability Project
 Agawam to North
 Bloomfield Substation
 Survey Aerial Maps

Mapsheet 44 of 64

ENSR | AECOM

Project Number: 01131-001
 Date: September 2008

Y:\Projects\NorthEast\Utilities\GSRP\PMXD\Survey_Figures\Sept_2008\GSRP_Agawam_North_Bloomfield_CT.mxd



▲ Substation	● Wetland Flag	☆ Photo	— MAHW Line
● Junction	● MAHW Flag	▲ ROW Access	— Wetland Line
— Existing Transmission Line	● Corps Data Plot	◆ Access Road Flag	— Watercourse
— Proposed Transmission Line	■ Threatened Species	▲ Man-made Feature	— Access Road Line
— Relocated Transmission Line	☼ Habitat	▲ Natural Feature	— Generic Line
● Water Flag	■ GSRP ROW	● Generic Point	— State Boundary

0 200 400 Feet 1:2000 1" = 167'

Data Source: 2006-7 Imagery, ENSR Survey: Summer, Fall 2007

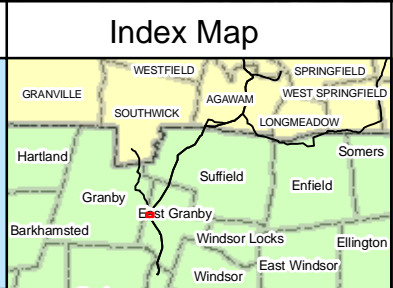

Greater Springfield Reliability Project
 Agawam to North
 Bloomfield Substation
 Survey Aerial Maps

Mapsheets 45 of 64

The Northeast Utilities System

Project Number: 01131-001
 Date: September 2008

Y:\Projects\NorthEast\Utilities\GSR\PMXD\Survey_Figures\Sept_2008\GSRP_Agawam_North_Bloomfield_CT.mxd



▲ Substation	● Wetland Flag	☆ Photo	— MAHW Line
● Junction	● MAHW Flag	▲ ROW Access	— Wetland Line
— Existing Transmission Line	● Corps Data Plot	◆ Access Road Flag	— Watercourse
— Proposed Transmission Line	■ Threatened Species	▲ Man-made Feature	— Access Road Line
— Relocated Transmission Line	☼ Habitat	▲ Natural Feature	— Generic Line
● Water Flag	■ GSRP ROW	● Generic Point	— State Boundary

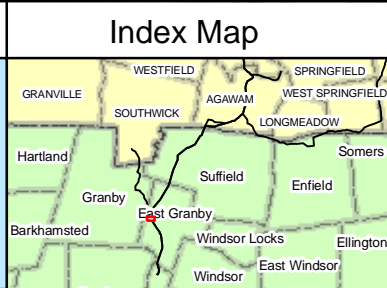


Data Source: 2006-7 Imagery,
ENSR Survey: Summer, Fall 2007

Greater Springfield Reliability Project
Agawam to North
Bloomfield Substation
Survey Aerial Maps

Mapsheet 46 of 64

Project Number: 01131-001
Date: September 2008



▲ Substation	● Wetland Flag	☆ Photo	— MAHW Line
● Junction	● MAHW Flag	▲ ROW Access	— Wetland Line
— Existing Transmission Line	● Corps Data Plot	◆ Access Road Flag	— Watercourse
— Proposed Transmission Line	■ Threatened Species	▲ Man-made Feature	— Access Road Line
— Relocated Transmission Line	☼ Habitat	▲ Natural Feature	— Generic Line
● Water Flag	■ GSRP ROW	● Generic Point	— State Boundary

0 200 400 Feet 1:2000 1" = 167'

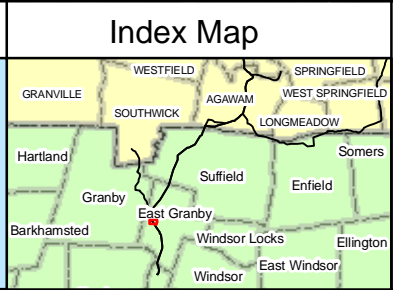
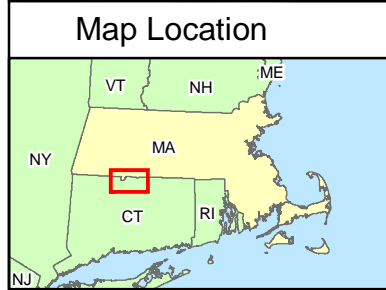
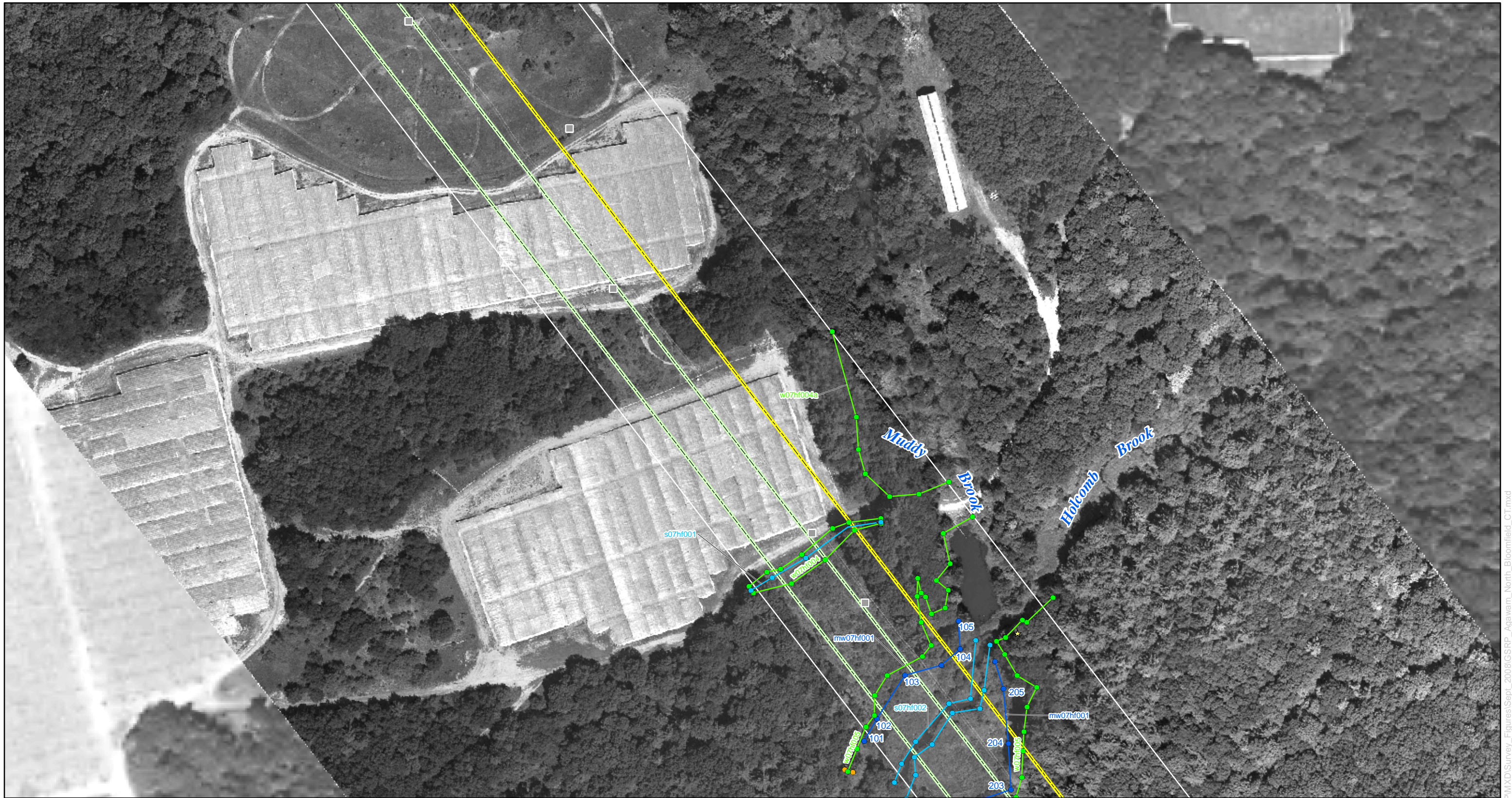
Data Source: 2006-7 Imagery, ENSR Survey: Summer, Fall 2007

Greater Springfield Reliability Project
 Agawam to North
 Bloomfield Substation
 Survey Aerial Maps

Mapsheets 47 of 64

ENSR | AECOM

Project Number: 01131-001
 Date: September 2008





<ul style="list-style-type: none"> ▲ Substation ● Junction --- Existing Transmission Line --- Proposed Transmission Line --- Relocated Transmission Line ● Water Flag 	<ul style="list-style-type: none"> ● Wetland Flag ● MAHW Flag ● Corps Data Plot ■ Threatened Species ☼ Habitat ■ GSRP ROW 	<ul style="list-style-type: none"> ☆ Photo ▲ ROW Access ◆ Access Road Flag ▲ Man-made Feature ▲ Natural Feature ● Generic Point 	<ul style="list-style-type: none"> — MAHW Line — Wetland Line — Watercourse — Access Road Line — Generic Line — State Boundary
---	---	---	--

0 200 400 Feet 1:2000 1" = 167'

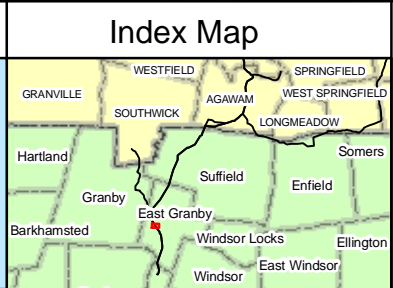

Data Source: 2006-7 Imagery, ENSR Survey: Summer, Fall 2007

Greater Springfield Reliability Project
Agawam to North Bloomfield Substation
Survey Aerial Maps

Mapsheet 48 of 64

 Connecticut Light & Power <small>The Northeast Utilities System</small>

Project Number: 01131-001 Date: September 2008

Y:\Projects\NorthEast\Utilities\GSR\PMXD\SURVEY_FIGURES\SEP_2008\GSRP_Agawam_North_Bloomfield_CT.mxd





<ul style="list-style-type: none"> ▲ Substation ● Junction — Existing Transmission Line — Proposed Transmission Line — Relocated Transmission Line ● Water Flag 	<ul style="list-style-type: none"> ● Wetland Flag ● MAHW Flag ● Corps Data Plot ■ Threatened Species ☼ Habitat ■ GSRP ROW 	<ul style="list-style-type: none"> ☆ Photo ▲ ROW Access ◆ Access Road Flag ▲ Man-made Feature ▲ Natural Feature ● Generic Point 	<ul style="list-style-type: none"> — MAHW Line — Wetland Line — Watercourse — Access Road Line — Generic Line — State Boundary
---	---	---	--

0 200 400 Feet 1:2000 1" = 167'

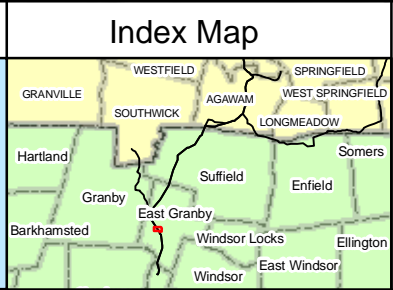

Data Source: 2006-7 Imagery, ENSR Survey: Summer, Fall 2007

Greater Springfield Reliability Project
Agawam to North Bloomfield Substation
Survey Aerial Maps

Mapsheet 49 of 64

 Connecticut Light & Power <small>The Northeast Utilities System</small>

Project Number: 01131-001 Date: September 2008

Y:\Projects\NorthEast\Utilities\GSR\PMXD\SURVEY_FIGURES\SEP\2008\GSRP_Agawam_North_Bloomfield_CT.mxd



▲ Substation	● Wetland Flag	☆ Photo	— MAHW Line
● Junction	● MAHW Flag	▲ ROW Access	— Wetland Line
— Existing Transmission Line	● Corps Data Plot	◆ Access Road Flag	— Watercourse
— Proposed Transmission Line	■ Threatened Species	▲ Man-made Feature	— Access Road Line
— Relocated Transmission Line	☼ Habitat	▲ Natural Feature	— Generic Line
● Water Flag	■ GSRP ROW	● Generic Point	— State Boundary

0 200 400 Feet 1:2000 1" = 167'

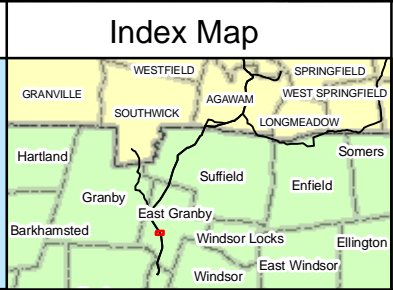
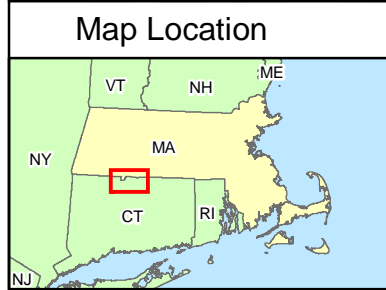
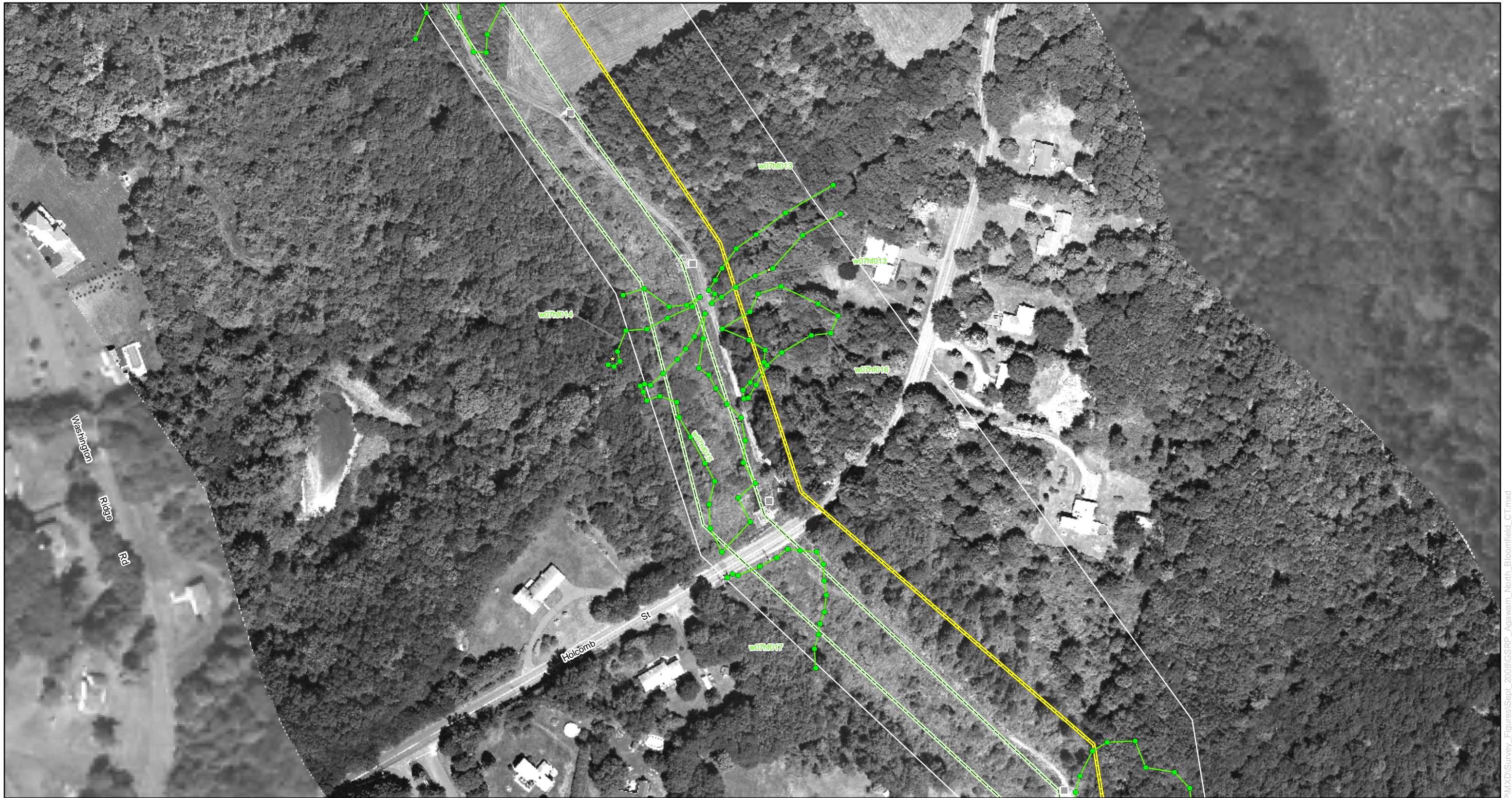
Data Source: 2006-7 Imagery, ENSR Survey: Summer, Fall 2007

Greater Springfield Reliability Project
 Agawam to North Bloomfield Substation
 Survey Aerial Maps

Mapsheet 50 of 64

ENSR | AECOM

Project Number: 01131-001
 Date: September 2008



▲ Substation	● Wetland Flag	☆ Photo	— MAHW Line
● Junction	● MAHW Flag	▲ ROW Access	— Wetland Line
— Existing Transmission Line	● Corps Data Plot	◆ Access Road Flag	— Watercourse
— Proposed Transmission Line	■ Threatened Species	▲ Man-made Feature	— Access Road Line
— Relocated Transmission Line	☼ Habitat	▲ Natural Feature	— Generic Line
● Water Flag	■ GSRP ROW	● Generic Point	— State Boundary

0 200 400 Feet 1:2000 1" = 167'

Data Source: 2006-7 Imagery, ENSR Survey: Summer, Fall 2007

Greater Springfield Reliability Project
 Agawam to North
 Bloomfield Substation
 Survey Aerial Maps

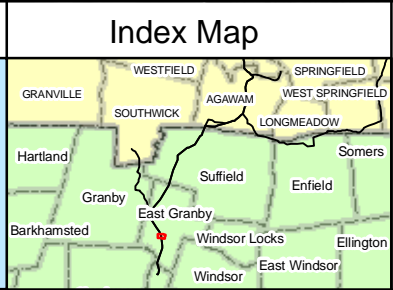
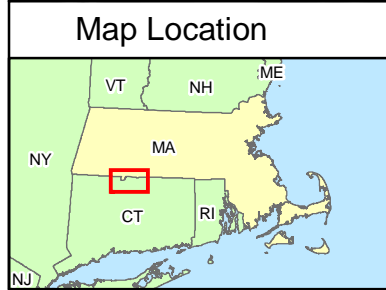
Mapsheets 51 of 64

Connecticut Light & Power
The Northeast Utilities System

ENSR AECOM

Project Number: 01131-001
 Date: September 2008

Y:\Projects\NorthEast\Utilities\GSRP\PMXD\SURVEY_FIGURES\SEP_2008\GSRP_Agawam_North_Bloomfield_CT.mxd



▲ Substation	● Wetland Flag	☆ Photo	— MAHW Line
● Junction	● MAHW Flag	▲ ROW Access	— Wetland Line
— Existing Transmission Line	● Corps Data Plot	◆ Access Road Flag	— Watercourse
— Proposed Transmission Line	■ Threatened Species	▲ Man-made Feature	— Access Road Line
— Relocated Transmission Line	☼ Habitat	▲ Natural Feature	— Generic Line
● Water Flag	■ GSRP ROW	● Generic Point	— State Boundary

0 200 400 Feet
1:2000 1" = 167'

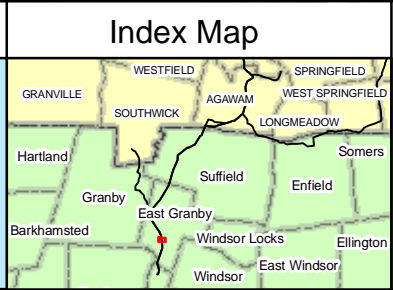

Data Source: 2006-7 Imagery, ENSR Survey: Summer, Fall 2007

Greater Springfield Reliability Project
Agawam to North
Bloomfield Substation
Survey Aerial Maps

Mapsheets 52 of 64

ENSR | AECOM

Project Number: 01131-001
Date: September 2008



<ul style="list-style-type: none"> ▲ Substation ● Junction --- Existing Transmission Line --- Proposed Transmission Line --- Relocated Transmission Line ● Water Flag 	<ul style="list-style-type: none"> ● Wetland Flag ● MAHW Flag ● Corps Data Plot ■ Threatened Species ☼ Habitat ■ GSRP ROW 	<ul style="list-style-type: none"> ☆ Photo ▲ ROW Access ◆ Access Road Flag ▲ Man-made Feature ▲ Natural Feature ● Generic Point 	<ul style="list-style-type: none"> — MAHW Line — Wetland Line — Watercourse — Access Road Line — Generic Line — State Boundary
---	---	---	--


0 200 400 Feet

1:2000 1" = 167'


Data Source: 2006-7 Imagery, ENSR Survey: Summer, Fall 2007

Greater Springfield Reliability Project
 Agawam to North
 Bloomfield Substation
 Survey Aerial Maps

Mapsheet 53 of 64



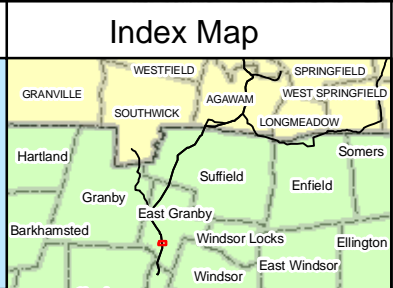

Connecticut Light & Power
The Northeast Utilities System



Project Number: 01131-001

Date: September 2008

Y:\Projects\NorthEast\Utilities\GSR\PMXD\Survey_Figures\Sept_2008\GSRP_Agawam_North_Bloomfield_CT.mxd



<ul style="list-style-type: none"> ▲ Substation ● Junction — Existing Transmission Line — Proposed Transmission Line — Relocated Transmission Line ● Water Flag 	<ul style="list-style-type: none"> ● Wetland Flag ● MAHW Flag ● Corps Data Plot ■ Threatened Species ☼ Habitat ■ GSRP ROW 	<ul style="list-style-type: none"> ☆ Photo ▲ ROW Access ◆ Access Road Flag ▲ Man-made Feature ▲ Natural Feature ● Generic Point — MAHW Line — Wetland Line — Watercourse — Access Road Line — Generic Line — State Boundary
---	---	---


0 200 400 Feet

1:2000 1" = 167'


Data Source: 2006-7 Imagery, ENSR Survey: Summer, Fall 2007

Greater Springfield Reliability Project
Agawam to North
Bloomfield Substation
Survey Aerial Maps

Mapsheet 54 of 64



Connecticut Light & Power
The Northeast Utilities System

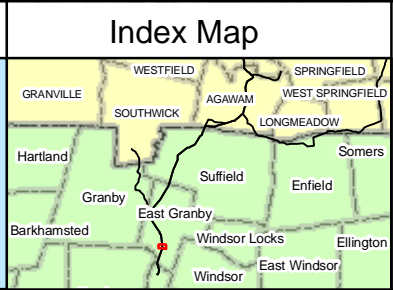
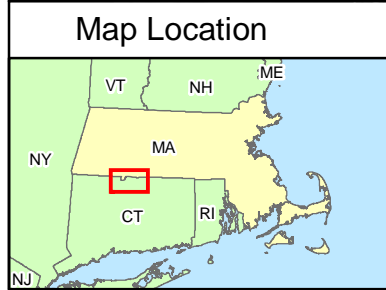


ENSR | AECOM

Project Number: 01131-001

Date: September 2008

Y:\Projects\NorthEast\Utilities\GSR\PMXD\Survey_Figures\Sept_2008\GSRP_Agawam_North_Bloomfield_CT.mxd



▲ Substation	● Wetland Flag	☆ Photo	— MAHW Line
● Junction	● MAHW Flag	▲ ROW Access	— Wetland Line
— Existing Transmission Line	● Corps Data Plot	◆ Access Road Flag	— Watercourse
— Proposed Transmission Line	■ Threatened Species	▲ Man-made Feature	— Access Road Line
— Relocated Transmission Line	☼ Habitat	▲ Natural Feature	— Generic Line
● Water Flag	■ GSRP ROW	● Generic Point	— State Boundary

0 200 400 Feet

1:2000 1" = 167'

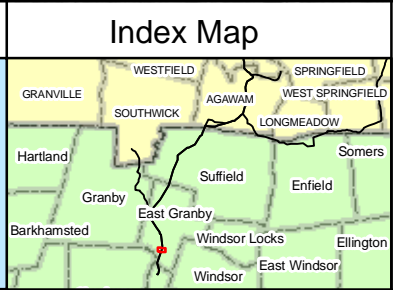
Data Source: 2006-7 Imagery, ENSR Survey: Summer, Fall 2007

Greater Springfield Reliability Project
 Agawam to North
 Bloomfield Substation
 Survey Aerial Maps

Mapsheets 55 of 64

ENSR | AECOM

Project Number: 01131-001
 Date: September 2008



▲ Substation	● Wetland Flag	☆ Photo	— MAHW Line
● Junction	● MAHW Flag	▲ ROW Access	— Wetland Line
— Existing Transmission Line	● Corps Data Plot	◆ Access Road Flag	— Watercourse
— Proposed Transmission Line	■ Threatened Species	▲ Man-made Feature	— Access Road Line
— Relocated Transmission Line	☼ Habitat	▲ Natural Feature	— Generic Line
● Water Flag	■ GSRP ROW	● Generic Point	— State Boundary

0 200 400 Feet

1:2000 1" = 167'

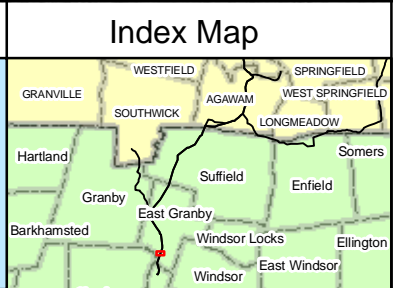

Data Source: 2006-7 Imagery, ENSR Survey: Summer, Fall 2007

Greater Springfield Reliability Project
 Agawam to North
 Bloomfield Substation
 Survey Aerial Maps

Mapsheets 56 of 64

ENSR | AECOM

Project Number: 01131-001
 Date: September 2008



▲ Substation	● Wetland Flag	☆ Photo	— MAHW Line
● Junction	● MAHW Flag	▲ ROW Access	— Wetland Line
— Existing Transmission Line	● Corps Data Plot	◆ Access Road Flag	— Watercourse
— Proposed Transmission Line	■ Threatened Species	▲ Man-made Feature	— Access Road Line
— Relocated Transmission Line	☼ Habitat	▲ Natural Feature	— Generic Line
● Water Flag	■ GSRP ROW	● Generic Point	— State Boundary

0 200 400 Feet 1:2000 1" = 167'

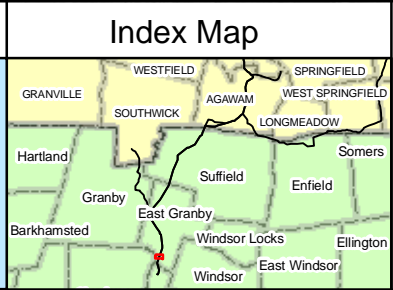

Data Source: 2006-7 Imagery, ENSR Survey: Summer, Fall 2007

Greater Springfield Reliability Project
 Agawam to North
 Bloomfield Substation
 Survey Aerial Maps

Mapsheets 57 of 64

ENSR | AECOM

Project Number: 01131-001
 Date: September 2008



▲ Substation	● Wetland Flag	☆ Photo	— MAHW Line
● Junction	● MAHW Flag	▲ ROW Access	— Wetland Line
— Existing Transmission Line	● Corps Data Plot	◆ Access Road Flag	— Watercourse
— Proposed Transmission Line	■ Threatened Species	▲ Man-made Feature	— Access Road Line
— Relocated Transmission Line	☼ Habitat	▲ Natural Feature	— Generic Line
● Water Flag	■ GSRP ROW	● Generic Point	— State Boundary

0 200 400 Feet
 1:2000 1" = 167'
 Data Source: 2006-7 Imagery, ENSR Survey: Summer, Fall 2007

Greater Springfield Reliability Project
 Agawam to North
 Bloomfield Substation
 Survey Aerial Maps

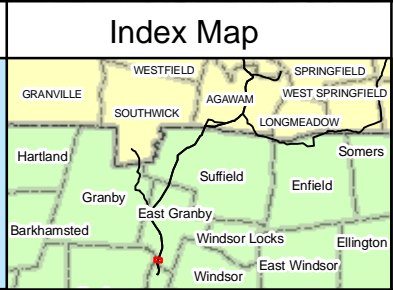
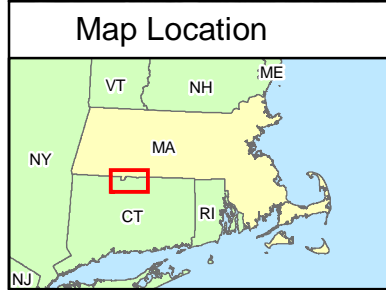
Mapsheet 58 of 64

Connecticut Light & Power
The Northeast Utilities System

ENSR | AECOM

Project Number: 01131-001
 Date: September 2008

Y:\Projects\NorthEast\Utilities\GSR\PMXD\Survey_Figures\Sept_2008\GSRP_Agawam_North_Bloomfield_CT.mxd



▲ Substation	● Wetland Flag	☆ Photo	— MAHW Line
● Junction	● MAHW Flag	▲ ROW Access	— Wetland Line
— Existing Transmission Line	● Corps Data Plot	◆ Access Road Flag	— Watercourse
— Proposed Transmission Line	■ Threatened Species	▲ Man-made Feature	— Access Road Line
— Relocated Transmission Line	☼ Habitat	▲ Natural Feature	— Generic Line
● Water Flag	■ GSRP ROW	● Generic Point	— State Boundary

0 200 400 Feet
1:2000 1" = 167'

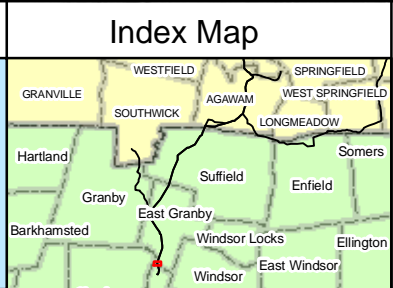
Data Source: 2006-7 Imagery, ENSR Survey: Summer, Fall 2007

Greater Springfield Reliability Project
Agawam to North
Bloomfield Substation
Survey Aerial Maps

Mapsheets 59 of 64

ENSR | AECOM


Project Number: 01131-001
Date: September 2008




▲ Substation	● Wetland Flag	☆ Photo	— MAHW Line
● Junction	● MAHW Flag	▲ ROW Access	— Wetland Line
— Existing Transmission Line	● Corps Data Plot	◆ Access Road Flag	— Watercourse
— Proposed Transmission Line	■ Threatened Species	▲ Man-made Feature	— Access Road Line
— Relocated Transmission Line	✿ Habitat	▲ Natural Feature	— Generic Line
● Water Flag	■ GSRP ROW	● Generic Point	— State Boundary

Greater Springfield Reliability Project
Agawam to North
Bloomfield Substation
Survey Aerial Maps

Mapsheet 60 of 64



Connecticut Light & Power
The Northeast Utilities System



Project Number: 01131-001

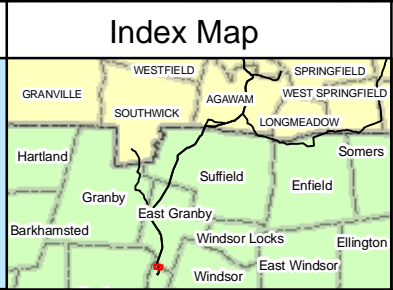
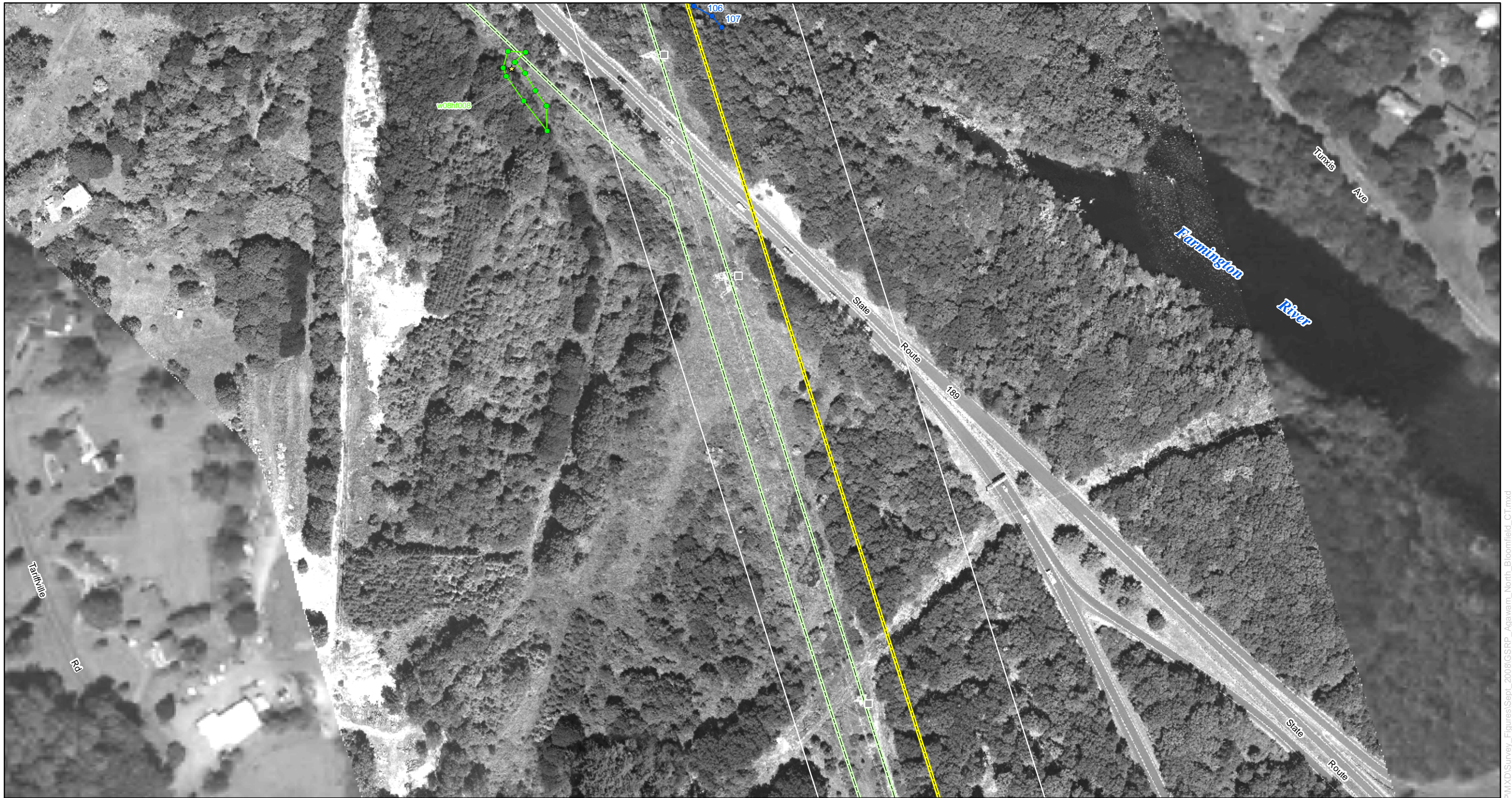
Date: September 2008

Data Source: 2006-7 Imagery,
ENSR Survey: Summer, Fall 2007

1:2000 1" = 167'

0 200 400 Feet


Y:\Projects\NorthEast\Utilities\GSRP\PMXD\Survey_Figures\Aerial\Agawam_North_Bloomfield_CT.mxd




<ul style="list-style-type: none"> ▲ Substation ● Junction --- Existing Transmission Line --- Proposed Transmission Line --- Relocated Transmission Line ● Water Flag 	<ul style="list-style-type: none"> ● Wetland Flag ● MAHW Flag ● Corps Data Plot ■ Threatened Species ☼ Habitat ■ GSRP ROW 	<ul style="list-style-type: none"> ☆ Photo ▲ ROW Access ◆ Access Road Flag ▲ Man-made Feature ▲ Natural Feature ● Generic Point 	<ul style="list-style-type: none"> --- MAHW Line --- Wetland Line --- Watercourse --- Access Road Line --- Generic Line --- State Boundary
---	---	---	--

Greater Springfield Reliability Project
Agawam to North
Bloomfield Substation
Survey Aerial Maps

Mapsheet 61 of 64



Connecticut Light & Power
The Northeast Utilities System

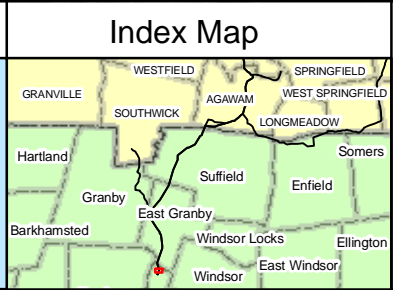
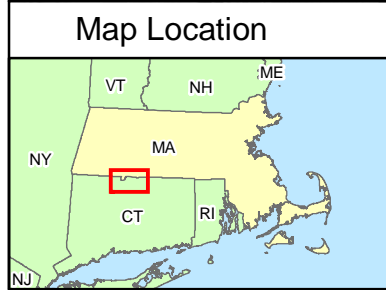


Project Number: 01131-001

Date: September 2008

0 200 400 Feet
 1:2000 1" = 167'
 Data Source: 2006-7 Imagery, ENSR Survey: Summer, Fall 2007

Y:\Projects\NorthEast\Utilities\GSR\PMXD\Survey_Figures\Sept_2008\GSRP_Agawam_North_Bloomfield_CT.mxd



<ul style="list-style-type: none"> ▲ Substation ● Junction --- Existing Transmission Line --- Proposed Transmission Line --- Relocated Transmission Line ● Water Flag 	<ul style="list-style-type: none"> ● Wetland Flag ● MAHW Flag ● Corps Data Plot ■ Threatened Species ☼ Habitat ■ GSRP ROW 	<ul style="list-style-type: none"> ☆ Photo ▲ ROW Access ◆ Access Road Flag ▲ Man-made Feature ▲ Natural Feature ● Generic Point 	<ul style="list-style-type: none"> — MAHW Line — Wetland Line — Watercourse — Access Road Line — Generic Line — State Boundary
---	---	---	--



0 200 400 Feet

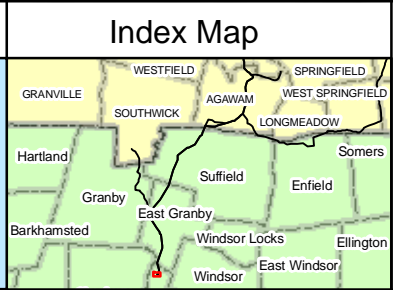
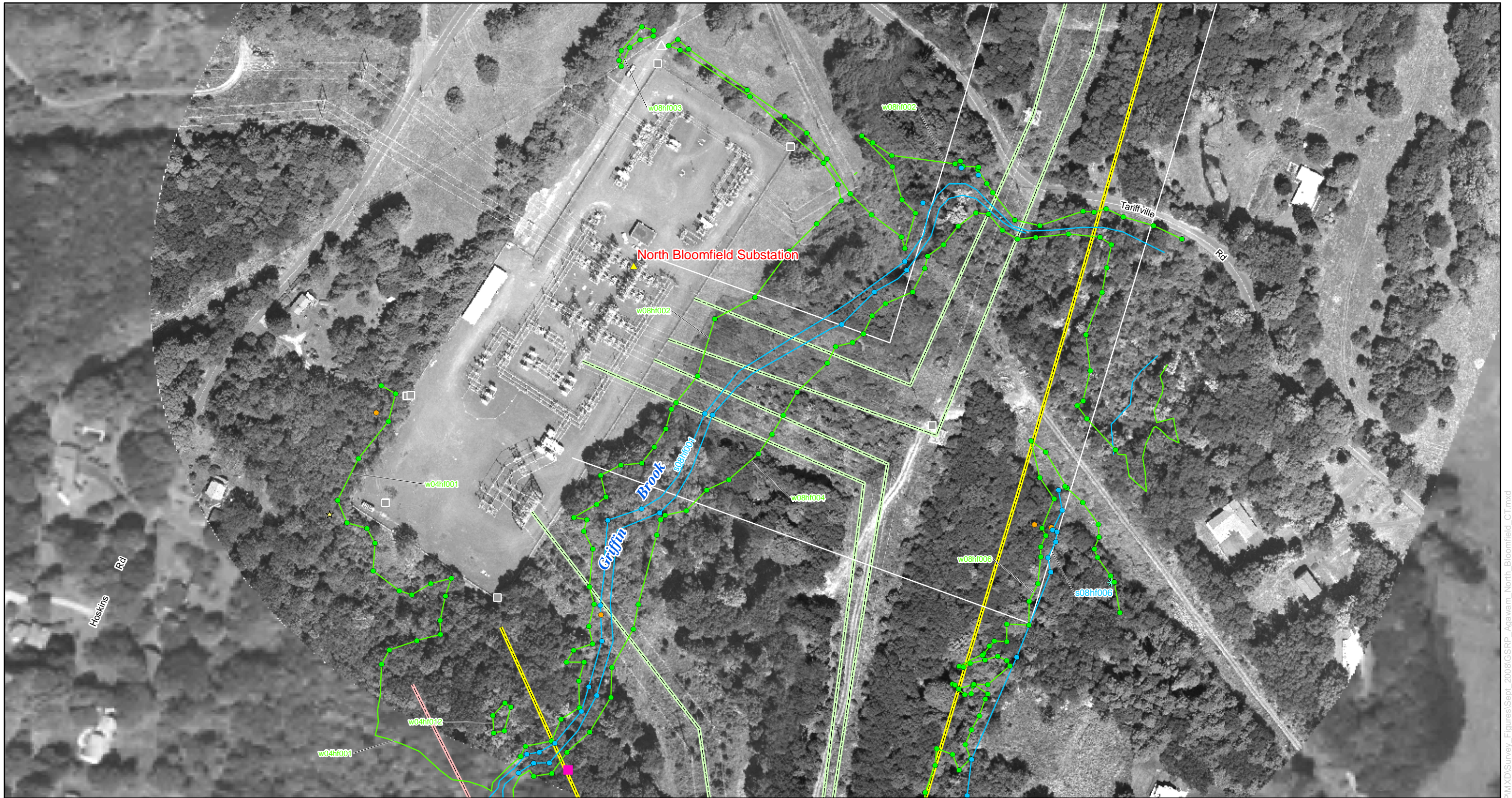
1:2000 1" = 167'

Data Source: 2006-7 Imagery, ENSR Survey: Summer, Fall 2007

Greater Springfield Reliability Project
Agawam to North
Bloomfield Substation
Survey Aerial Maps

Mapsheet 62 of 64

 Connecticut Light & Power <small>The Northeast Utilities System</small>

Project Number: 01131-001 Date: September 2008



▲ Substation	● Wetland Flag	☆ Photo	— MAHW Line
● Junction	● MAHW Flag	▲ ROW Access	— Wetland Line
— Existing Transmission Line	● Corps Data Plot	◆ Access Road Flag	— Watercourse
— Proposed Transmission Line	■ Threatened Species	▲ Man-made Feature	— Access Road Line
— Relocated Transmission Line	☼ Habitat	▲ Natural Feature	— Generic Line
● Water Flag	■ GSRP ROW	● Generic Point	— State Boundary

0 200 400 Feet
 1:2000 1" = 167'
 Data Source: 2006-7 Imagery, ENSR Survey: Summer, Fall 2007

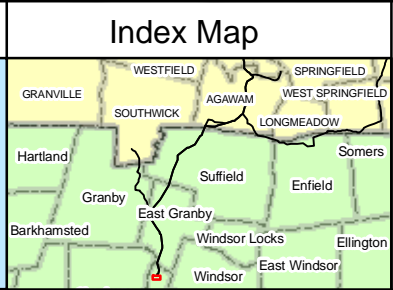
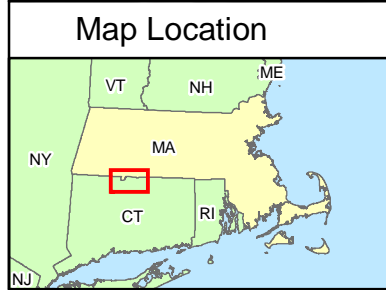

Greater Springfield Reliability Project
 Agawam to North Bloomfield Substation
 Survey Aerial Maps
 Mapsheet 63 of 64

Connecticut Light & Power
 The Northeast Utilities System

ENSR | AECOM

Project Number: 01131-001
 Date: September 2008

Y:\Projects\NorthEast_Utillies\GSR\PMXD\Survey_Figures\Sept_2008\GSRP_Agawam_North_Bloomfield_CT.mxd





<ul style="list-style-type: none"> ▲ Substation ● Junction --- Existing Transmission Line --- Proposed Transmission Line --- Relocated Transmission Line ● Water Flag 	<ul style="list-style-type: none"> ● Wetland Flag ● MAHW Flag ● Corps Data Plot ■ Threatened Species ☼ Habitat ■ GSRP ROW 	<ul style="list-style-type: none"> ☆ Photo ▲ ROW Access ◆ Access Road Flag ▲ Man-made Feature ▲ Natural Feature ● Generic Point 	<ul style="list-style-type: none"> --- MAHW Line --- Wetland Line --- Watercourse --- Access Road Line --- Generic Line --- State Boundary
---	---	---	--

0 200 400 Feet 1:2000 1" = 167'

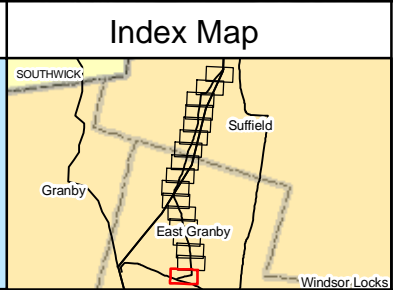
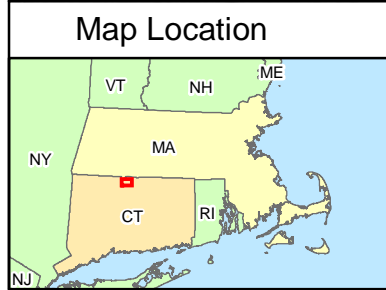
Data Source: 2006-7 Imagery, ENSR Survey: Summer, Fall 2007

Greater Springfield Reliability Project
Agawam to North Bloomfield Substation
Survey Aerial Maps

Mapsheet 64 of 64

 Connecticut Light & Power <small>The Northeast Utilities System</small>

Project Number: 01131-001 Date: September 2008

Y:\Projects\NorthEast\Utilities\GSRP\PMXD\Survey_Figures\Sept_2008\GSRP_Agawam_North_Bloomfield_CT.mxd



Substation	MAHW Flag	Access Road Flag	MAHW Line
UG Transmission Line	Corp Plot	Man-made Feature	Wetland Line
OH Transmission Line	Threatened Animal	Natural Feature	Watercourse
UG Newgate Prison	Habitat	Generic Point	Access Road Line
Water Flag	Photo	Sensitive Receptor	Generic Line
Wetland Flag	ROW Access		
GSRP ROW			

0 200 400 Feet
1:2000 1" = 167'

Data Source: CT GIS 2004 Imagery
ENSR Survey: Summer, Fall 2007

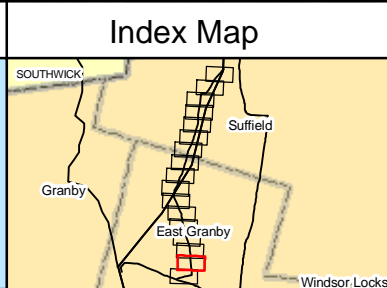
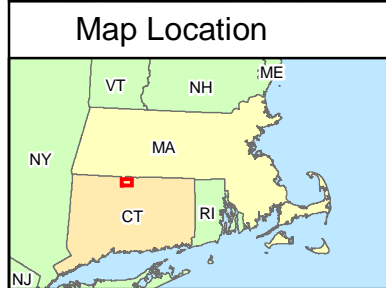
Greater Springfield Reliability Project
Underground Alternatives
Newgate Prison
Survey Aerial Maps

Mapsheets 01 of 17

The Northeast Utilities System

Project Number: 01131-001
Date: September 2008

Y:\Projects\Northeast\Utilities\GSRP\PMXD\SURVEY_FIGURES\SEP_2008\GSRP_UG_Newgate_Prison.mxd



<ul style="list-style-type: none"> Substation UG Transmission Line OH Transmission Line UG Newgate Prison Water Flag Wetland Flag GSRP ROW 	<ul style="list-style-type: none"> MAHW Flag Corp Plot Threatened Animal Habitat Photo ROW Access 	<ul style="list-style-type: none"> Access Road Flag Man-made Feature Natural Feature Generic Point Sensitive Receptor 	<ul style="list-style-type: none"> MAHW Line Wetland Line Watercourse Access Road Line Generic Line
--	---	---	---

0 200 400 Feet

1:2000 1" = 167'

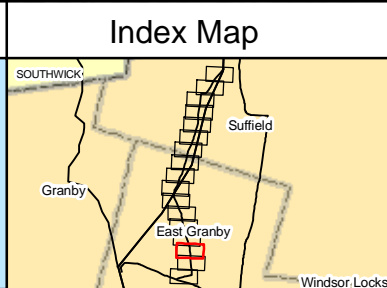
Data Source: CT GIS 2004 Imagery
ENSR Survey: Summer, Fall 2007

Greater Springfield Reliability Project
Underground Alternatives
Newgate Prison
Survey Aerial Maps

Mapsheet 02 of 17

<p style="font-size: small;">The Northeast Utilities System</p>
Project Number: 01131-001 Date: September 2008

Y:\Projects\Northeast\Utilities\GSRP\PMXD\SURVEY_FIGURES\SEP_2008\GSRP_UG_Newgate_Prison.mxd



<ul style="list-style-type: none"> Substation UG Transmission Line OH Transmission Line UG Newgate Prison Water Flag Wetland Flag GSRP ROW 	<ul style="list-style-type: none"> MAHW Flag Corp Plot Threatened Animal Habitat Photo ROW Access 	<ul style="list-style-type: none"> Access Road Flag Man-made Feature Natural Feature Generic Point Sensitive Receptor 	<ul style="list-style-type: none"> MAHW Line Wetland Line Watercourse Access Road Line Generic Line
--	---	---	---



0 200 400 Feet

1:2000 1" = 167'

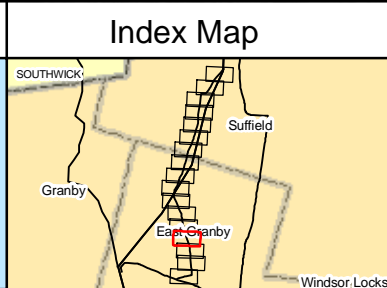
Data Source: CT GIS 2004 Imagery
ENSR Survey: Summer, Fall 2007

Greater Springfield Reliability Project
 Underground Alternatives
 Newgate Prison
 Survey Aerial Maps

 Mapsheet 03 of 17

 Connecticut Light & Power <small>The Northeast Utilities System</small>
 ENSR AECOM
Project Number: 01131-001 Date: September 2008

Y:\Projects\Northeast\Utilities\GSR\PMXD\Survey_Figures\Sept_2008\GSRP_UG_Newgate_Prison.mxd



Substation	MAHW Flag	Access Road Flag	MAHW Line
UG Transmission Line	Corp Plot	Man-made Feature	Wetland Line
OH Transmission Line	Threatened Animal	Natural Feature	Watercourse
UG Newgate Prison	Habitat	Generic Point	Access Road Line
Water Flag	Photo	Sensitive Receptor	Generic Line
Wetland Flag	ROW Access		
GSRP ROW			

0 200 400 Feet

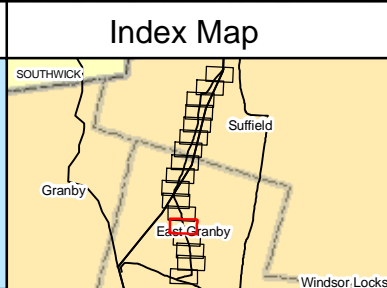
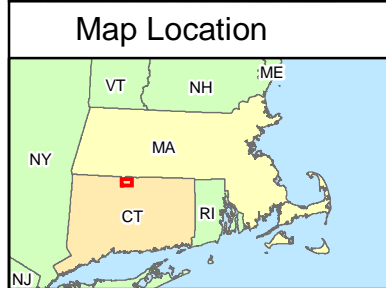
1:2000 1" = 167'

Data Source: CT GIS 2004 Imagery
ENSR Survey: Summer, Fall 2007

Greater Springfield Reliability Project
 Underground Alternatives
 Newgate Prison
 Survey Aerial Maps

 Mapsheet 04 of 17

 Connecticut Light & Power <small>The Northeast Utilities System</small>
Project Number: 01131-001 Date: September 2008



Substation	MAHW Flag	Access Road Flag	MAHW Line
UG Transmission Line	Corp Plot	Man-made Feature	Wetland Line
OH Transmission Line	Threatened Animal	Natural Feature	Watercourse
UG Newgate Prison	Habitat	Generic Point	Access Road Line
Water Flag	Photo	Sensitive Receptor	Generic Line
Wetland Flag	ROW Access		
GSRP ROW			

0 200 400 Feet
1:2000 1" = 167'

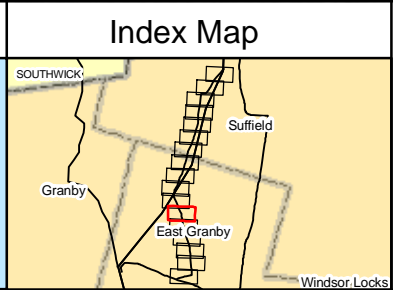
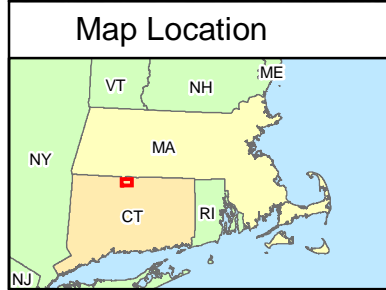
Data Source: CT GIS 2004 Imagery
ENSR Survey: Summer, Fall 2007

Greater Springfield Reliability Project
Underground Alternatives
Newgate Prison
Survey Aerial Maps

Mapsheets 05 of 17

ENSR | AECOM

Project Number: 01131-001
Date: September 2008



Substation	MAHW Flag	Access Road Flag	MAHW Line
UG Transmission Line	Corp Plot	Man-made Feature	Wetland Line
OH Transmission Line	Threatened Animal	Natural Feature	Watercourse
UG Newgate Prison	Habitat	Generic Point	Access Road Line
Water Flag	Photo	Sensitive Receptor	Generic Line
Wetland Flag	ROW Access		
GSRP ROW			

Greater Springfield Reliability Project
Underground Alternatives
Newgate Prison
Survey Aerial Maps

 Mapsheet 06 of 17

Connecticut Light & Power
The Northeast Utilities System

ENSR | AECOM

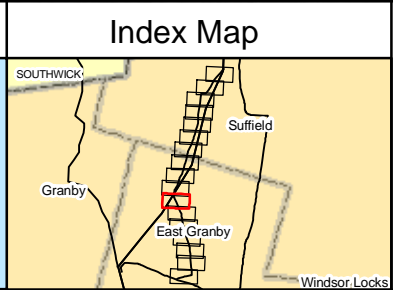
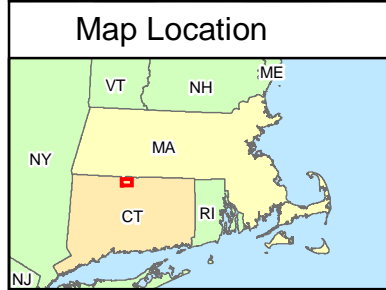
Project Number: 01131-001
Date: September 2008

Data Source: CT GIS 2004 Imagery
ENSR Survey: Summer, Fall 2007

1:2000 1" = 167'

0 200 400 Feet

Y:\Projects\Northeast\Utilities\GSRP\PMXD\Survey_Figures\SepC_2008\GSRP_UG_Newgate_Prison.mxd



Substation	MAHW Flag	Access Road Flag	MAHW Line
UG Transmission Line	Corp Plot	Man-made Feature	Wetland Line
OH Transmission Line	Threatened Animal	Natural Feature	Watercourse
UG Newgate Prison	Habitat	Generic Point	Access Road Line
Water Flag	Photo	Sensitive Receptor	Generic Line
Wetland Flag	ROW Access		
GSRP ROW			



Greater Springfield Reliability Project
 Underground Alternatives
 Newgate Prison
 Survey Aerial Maps


Mapsheet 07 of 17

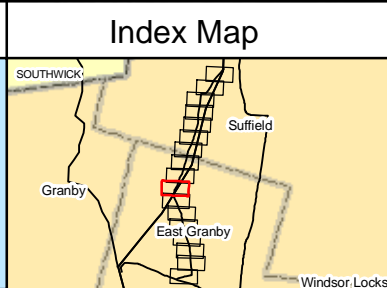
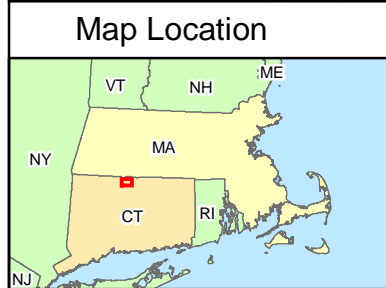
ENSR | AECOM

Project Number: 01131-001
 Date: September 2008

Data Source: CT GIS 2004 Imagery
 ENSR Survey: Summer, Fall 2007

1:2000 1" = 167'





Substation	MAHW Flag	Access Road Flag	MAHW Line
UG Transmission Line	Corp Plot	Man-made Feature	Wetland Line
OH Transmission Line	Threatened Animal	Natural Feature	Watercourse
UG Newgate Prison	Habitat	Generic Point	Access Road Line
Water Flag	Photo	Sensitive Receptor	Generic Line
Wetland Flag	ROW Access		
GSRP ROW			

0 200 400 Feet
1:2000 1" = 167'

Data Source: CT GIS 2004 Imagery
ENSR Survey: Summer, Fall 2007

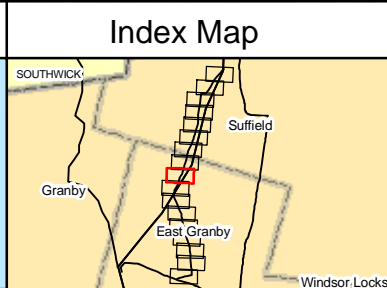
Greater Springfield Reliability Project
Underground Alternatives
Newgate Prison
Survey Aerial Maps

Mapsheets 08 of 17

ENSR | AECOM

Project Number: 01131-001
Date: September 2008

Y:\Projects\NorthEast_Utillities\GSRP\PMXD\Survey_Figures\GSRP_UG_Newgate_Prison.mxd



Substation	MAHW Flag	Access Road Flag	MAHW Line
UG Transmission Line	Corp Plot	Man-made Feature	Wetland Line
OH Transmission Line	Threatened Animal	Natural Feature	Watercourse
UG Newgate Prison	Habitat	Generic Point	Access Road Line
Water Flag	Photo	Sensitive Receptor	Generic Line
Wetland Flag	ROW Access		
GSRP ROW			

0 200 400 Feet
1:2000 1" = 167'

Data Source: CT GIS 2004 Imagery
ENSR Survey: Summer, Fall 2007

Greater Springfield Reliability Project
Underground Alternatives
Newgate Prison
Survey Aerial Maps

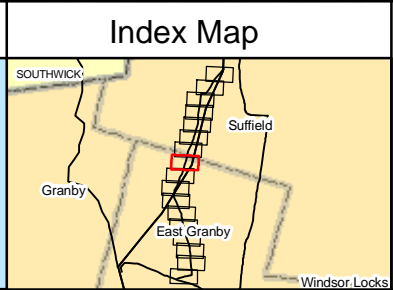
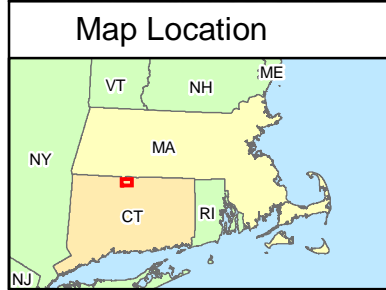
Mapsheet 09 of 17

Connecticut Light & Power
The Northeast Utilities System

ENSR | AECOM

Project Number: 01131-001
Date: September 2008

Y:\Projects\Northeast\Utilities\GSRP\PMXD\Survey_Figures\GSRP_UG_Newgate_Prison.mxd



Substation	MAHW Flag	Access Road Flag	MAHW Line
UG Transmission Line	Corp Plot	Man-made Feature	Wetland Line
OH Transmission Line	Threatened Animal	Natural Feature	Watercourse
UG Newgate Prison	Habitat	Generic Point	Access Road Line
Water Flag	Photo	Sensitive Receptor	Generic Line
Wetland Flag	ROW Access		
GSRP ROW			

Greater Springfield Reliability Project
Underground Alternatives
Newgate Prison
Survey Aerial Maps

Mapsheet 10 of 17

Connecticut Light & Power
The Northeast Utilities System

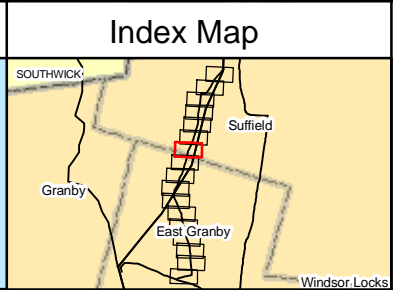
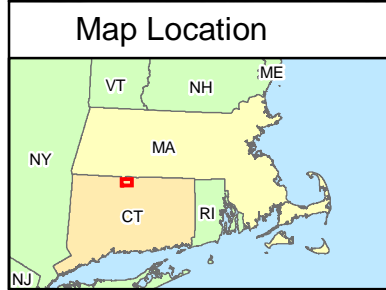
ENSR | AECOM

Project Number: 01131-001

Date: September 2008

0 200 400 Feet
 1:2000 1" = 167'
 Data Source: CT GIS 2004 Imagery
 ENSR Survey: Summer, Fall 2007

Y:\Projects\NorthEast_Utilities\GSRP\PMXD\SURVEY_FIGURES\SEP_2008\GSRP_UG_Newgate_Prison.mxd



<ul style="list-style-type: none"> Substation UG Transmission Line OH Transmission Line UG Newgate Prison Water Flag Wetland Flag GSRP ROW 	<ul style="list-style-type: none"> MAHW Flag Corp Plot Threatened Animal Habitat Photo ROW Access 	<ul style="list-style-type: none"> Access Road Flag Man-made Feature Natural Feature Generic Point Sensitive Receptor 	<ul style="list-style-type: none"> MAHW Line Wetland Line Watercourse Access Road Line Generic Line
--	---	---	---


0 200 400 Feet

1:2000 1" = 167'


Data Source: CT GIS 2004 Imagery
ENSR Survey: Summer, Fall 2007

Greater Springfield Reliability Project
Underground Alternatives
Newgate Prison
Survey Aerial Maps

Mapsheet 11 of 17



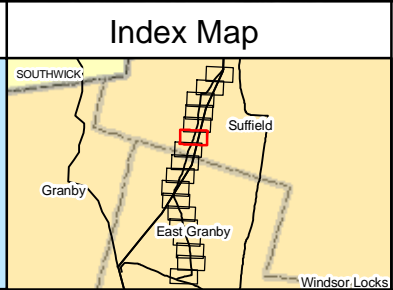
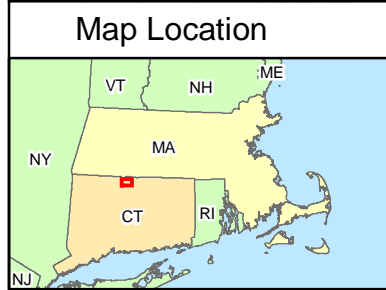
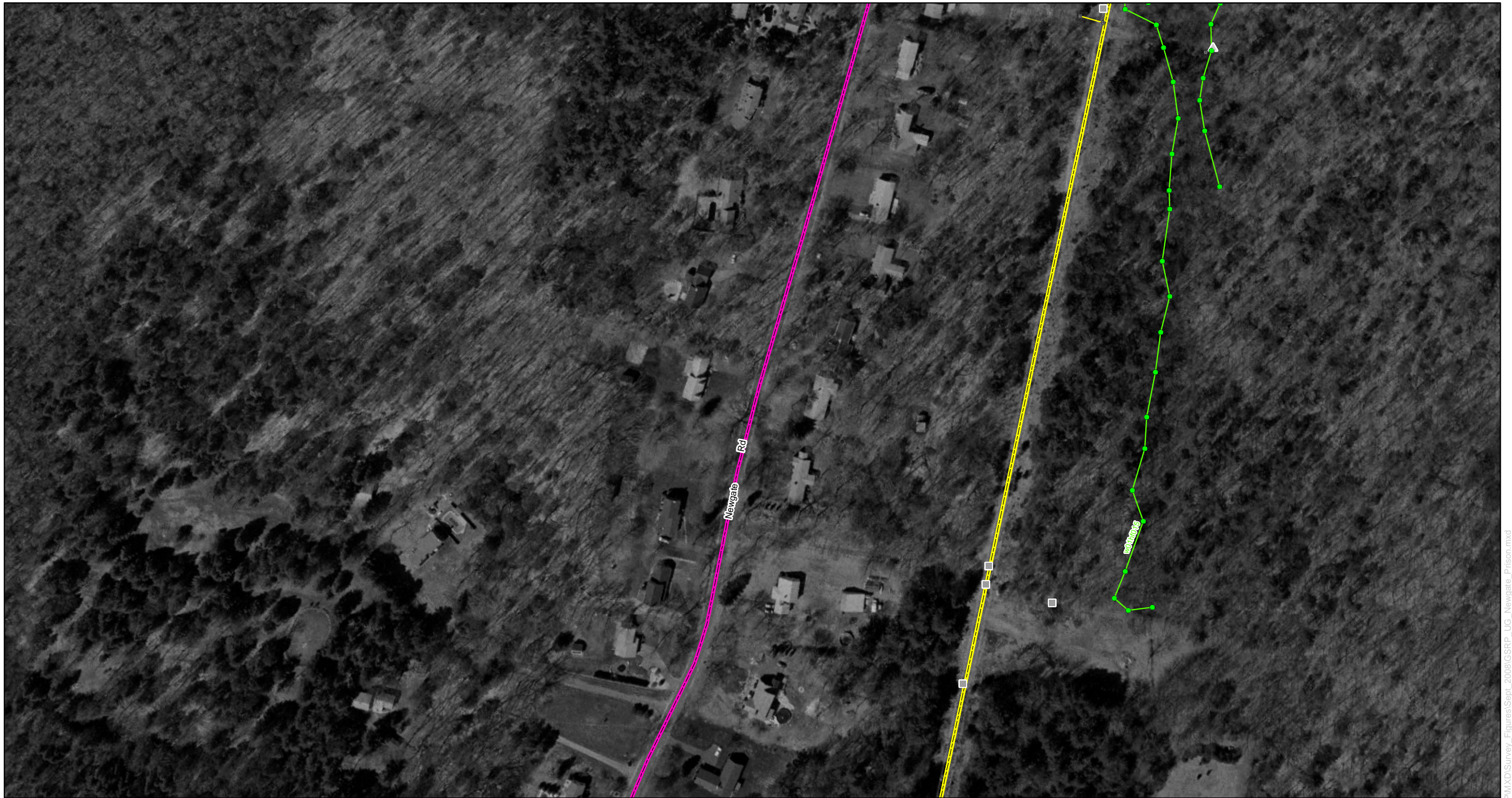
Connecticut Light & Power
The Northeast Utilities System



Project Number: 01131-001

Date: September 2008

Y:\Projects\Northeast\Utilities\GSR\PMXD\Survey_Figures\GSRP_UG_Newgate_Prison.mxd



Substation	MAHW Flag	Access Road Flag	MAHW Line
UG Transmission Line	Corp Plot	Man-made Feature	Wetland Line
OH Transmission Line	Threatened Animal	Natural Feature	Watercourse
UG Newgate Prison	Habitat	Generic Point	Access Road Line
Water Flag	Photo	Sensitive Receptor	Generic Line
Wetland Flag	ROW Access		
GSRP ROW			

0 200 400 Feet

1:2000 1" = 167'

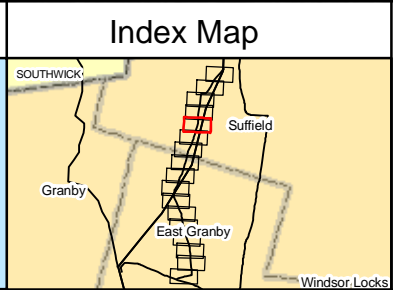
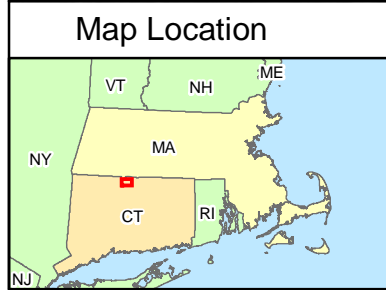
Data Source: CT GIS 2004 Imagery
ENSR Survey: Summer, Fall 2007

Greater Springfield Reliability Project
Underground Alternatives
Newgate Prison
Survey Aerial Maps

 Mapsheet 12 of 17

 Connecticut Light & Power <small>The Northeast Utilities System</small>
Project Number: 01131-001 Date: September 2008

Y:\Projects\Northeast Utilities\GSRP\PMXD\Survey_Figures\GSRP_UG_Newgate_Prison.mxd



Substation	MAHW Flag	Access Road Flag	MAHW Line
UG Transmission Line	Corp Plot	Man-made Feature	Wetland Line
OH Transmission Line	Threatened Animal	Natural Feature	Watercourse
UG Newgate Prison	Habitat	Generic Point	Access Road Line
Water Flag	Photo	Sensitive Receptor	Generic Line
Wetland Flag	ROW Access		
GSRP ROW			

0 200 400 Feet
1:2000 1" = 167'

Data Source: CT GIS 2004 Imagery
ENSR Survey: Summer, Fall 2007

Greater Springfield Reliability Project
Underground Alternatives
Newgate Prison
Survey Aerial Maps

Mapsheets 13 of 17

ENSR | AECOM

Project Number: 01131-001
Date: September 2008

Y:\Projects\Northeast Utilities\GSRP\PMXD\SURVEY_FIGURES\SEP_2008\GSRP_UG_Newgate_Prison.mxd