







Farmland Soils
Proposed Wireless Telecommunications Facility
 Plattsville Relo CT
 5151 Park Avenue
 Fairfield, Connecticut
verizon

Legend

-  Proposed Verizon Wireless Site Layout
-  Proposed Verizon Wireless Equipment
-  Proposed Verizon Wireless Utility Easement
-  Subject Property
-  Prime Farmland Soils
-  Statewide Important Farmland Soils



Map Sources:
 Ortho Base Map: CTECO 2019 Aerial Imagery
 CTEEP's data library (<http://www.ct.gov/ctdeap>)
 and updated by CTEEP and represent
 the most recent publications.
 Map Date: February 2020

