










\\vhb\check\Bedford\42569.00\Project\Certificate Filing\Figures\Wetland Resources_UPDATE.mxd



Gravel Pit Solar

East Windsor, Connecticut

- | | | | |
|---|--------------------------|---|-------------------------------------|
|  | Property Boundary |  | Connecticut Inland Wetlands |
|  | Adjacent Parcels |  | Delineated Wetland Edge |
|  | Town Boundary |  | Vernal Pool |
|  | Approximate Railroad ROW |  | Stream/River |
| | |  | Delineated Intermittent Watercourse |

Wetland Delineation Map

Source: VHB, CTDEEP, ESRI