



November 15, 2016

Robert Stein
Chairman
Connecticut Siting Council
Ten Franklin Square
New Britain, CT 06051

Re: Milford 115-kV transmission line upgrade project
The United Illuminating Company
Environmental Inspection Report on Behalf of the Connecticut Siting Council

Dear Chairman Stein:

Pursuant to the Connecticut Siting Council's ("CSC") approval of Petitions 1110 and 1151, please find outlined below and attached, The United Illuminating Company's ("UI") most recent environmental compliance summary for the construction of the Milford 115-kV transmission lines and the replacement of the existing 115-kV transmission line structures from Milvon Substation to Devon Tie Switchyard in Milford.

- Management of soil pursuant to UI's Soil Management Plan
- Compliance with the Army Corp of Engineers Category I permit NAE-2014-2326 at structure 887S
- Weekly inspections of sediment and erosion controls on work areas and structures pursuant of the UI – Milvon Devon Stormwater Pollution Control Plan and Registration with CT DEEP.

As also required by the CSC, a copy of our Environmental Inspection Report(s) must be provided to the Mayor of Milford (submitted separately). At the request of UI representatives, a copy of the report also is being provided to you. Accordingly, the enclosed report documents the environmental inspections during construction activities along the Metro-North Railroad corridor between UI's Milvon Substation and Devon Tie Switching Station.

Should you have any questions regarding the report, please do not hesitate to call me at 203.926.4792.

Sincerely,

Chris Hughes, Project Manager

Enclosure

cc: The Honorable Benjamin G. Blake, Mayor, City of Milford
Julie Thomas, State of Connecticut Department of Transportation

Milford 115-kV Transmission Line Upgrade Project
CSC Construction Report
10/24/16 to 11/6/16

OVERHEAD

The electrical contractor completed installation of the conductor. The contractor completed the 4-track crossing into Devon Tie. The contractor is working on sagging and clipping in the conductor at every structure. The installation of the OPGW into Devon Tie was completed.



Installing jumpers at structure TP884S and clipping in conductor at 865.

SUBSTATIONS

Devon Tie Switching Station

Brought in fiber optical cable in the control room and spliced with the OPGW.

Milvon Substation:

Brought in fiber optical cable in the control room and spliced with the OPGW.

**SEDIMENTATION AND EROSION CONTROL INSPECTION REPORT
THE UNITED ILLUMINATING COMPANY
MILVON-DEVON**

SITE # 865S

INSPECTION INFORMATION

DATE: 10/28/16
 QUALIFIED INSPECTOR: Vincenzo Chiaravalloti, PE
 RAIN EVENT
 WEEKLY
 SPECIAL

WEATHER INFORMATION

CURRENT FORECAST: 48-deg F /partly cloudy
 DATE OF LAST RAIN EVENT: 12 Hour event on: 10/27/16
 AMOUNT OF LAST RAIN EVENT: 0.5"

GENERAL PROJECT COMPLIANCE

APPROXIMATE CURRENT (SF/ ACRES) DISTURBED:	4950 SF / 0.11 AC	DUST CONTROL MEASURES ESTABLISHED:	YES
CONSTRUCTION ENTRANCE INSTALLED:	YES	SILT FENCE INSTALLED & FUNCTIONAL:	N/A
WASHOUT AREA ESTABLISHED:	N/A	INLET PROTECTION INSTALLED & FUNCTIONAL:	N/A
WASTE DISPOSAL AREA ESTABLISHED:	YES	ALL OTHER E&S CONTROLS INSTALLED & FUNCTIONAL:	N/A
IN-ACTIVE AREAS STABILIZED:	YES	STORMWATER DISCHARGE OBSERVED:	NO
DESCRIPTION OF STORMWATER DISCHARGE:	No Discharge		

DISTRIBUTION:

In my judgment the site is IN compliance with the terms and conditions of the Stormwater Pollution Control Plan and permit.




Signature of Qualified Inspector

11/2/2016

Date

"I have personally examined and am familiar with the information submitted in this document and all attachments thereto, and I certify that, based on reasonable investigation, including my inquiry of those individuals responsible for obtaining the information, the submitted information is true, accurate and complete to the best of my knowledge and belief. I understand that a false statement made in this document or its attachments may be punishable as a criminal offense, in accordance with section 22a-6 of the Connecticut General Statutes, pursuant to section 53a-157b of the Connecticut General Statutes, and in accordance with any other applicable statute."



Signature of Permittee/Authorized Representative

11/7/16

Date

ITEMS NOTED IN THIS INSPECTION:

List specific items relating to erosion & sediment controls, implementation of the plan, description of stormwater discharges, and any water quality monitoring performed during the inspection.

ITEM #	ITEM NOTED	DESCRIPTION OF DEFICIENCY	REMEDIAL ACTIONS REQUIRED	IN COMPLIANCE	DATE NOTED	CURRENT STATUS

ITEMS NOTED IN THIS INSPECTION:

**Note: The item numbers listed above correspond to the circled numbering on the attached reference map.

ADDITIONAL COMMENTS OR NOTES:

- Stone access along the side of the RR Row
- Poles are in place on concrete bases, strung, and ready for connection
- Site is stable
- Vegetation surrounding and stabilizing work site
- No activity on UI Pole worksites
- No issues noted

Approximate areas of disturbance:

- No new disturbance

Total Current Approximate Disturbance: 4950 sf

**SEDIMENTATION AND EROSION CONTROL INSPECTION REPORT
THE UNITED ILLUMINATING COMPANY
MILVON-DEVON**

SITE # 866S

INSPECTION INFORMATION

DATE: 10/28/16
 QUALIFIED INSPECTOR: Vincenzo Chiaravalloti, PE
 RAIN EVENT
 WEEKLY
 SPECIAL

WEATHER INFORMATION

CURRENT FORECAST: 48-deg F /partly cloudy
 DATE OF LAST RAIN EVENT: 12 Hour event on: 10/27/16
 AMOUNT OF LAST RAIN EVENT: 0.5"

GENERAL PROJECT COMPLIANCE

APPROXIMATE CURRENT (SF/ ACRES) DISTURBED:	1750 SF / 0.04 AC	DUST CONTROL MEASURES ESTABLISHED:	YES
CONSTRUCTION ENTRANCE INSTALLED:	YES (Shared Access)	SILT FENCE INSTALLED & FUNCTIONAL:	YES
WASHOUT AREA ESTABLISHED:	N/A	INLET PROTECTION INSTALLED & FUNCTIONAL:	N/A
WASTE DISPOSAL AREA ESTABLISHED:	YES	ALL OTHER E&S CONTROLS INSTALLED & FUNCTIONAL:	N/A
IN-ACTIVE AREAS STABILIZED:	YES	STORMWATER DISCHARGE OBSERVED:	NO
DESCRIPTION OF STORMWATER DISCHARGE:	No Discharge		

DISTRIBUTION:

In my judgment the site is IN compliance with the terms and conditions of the Stormwater Pollution Control Plan and permit.




 Signature of Qualified Inspector

11/2/2016

 Date

"I have personally examined and am familiar with the information submitted in this document and all attachments thereto, and I certify that, based on reasonable investigation, including my inquiry of those individuals responsible for obtaining the information, the submitted information is true, accurate and complete to the best of my knowledge and belief. I understand that a false statement made in this document or its attachments may be punishable as a criminal offense, in accordance with section 22a-6 of the Connecticut General Statutes, pursuant to section 53a-157b of the Connecticut General Statutes, and in accordance with any other applicable statute."



 Signature of Permittee/Authorized Representative

11/7/16

 Date

ITEMS NOTED IN THIS INSPECTION:

List specific items relating to erosion & sediment controls, implementation of the plan, description of stormwater discharges, and any water quality monitoring performed during the inspection.

ITEM #	ITEM NOTED	DESCRIPTION OF DEFICIENCY	REMEDIAL ACTIONS REQUIRED	IN COMPLIANCE	DATE NOTED	CURRENT STATUS

ITEMS NOTED IN THIS INSPECTION:

**Note: The item numbers listed above correspond to the circled numbering on the attached reference map.

ADDITIONAL COMMENTS OR NOTES:

- No direct access due to lack of flagger support, inspection conducted from north side of RR ROW and site entrance
- Shared access from bridge maintenance road, south of tracks
- Pole is in place on concrete base, strung, and ready for connection
- Silt fence in place along northern side of site
- Berms in place along west and east sides of work area/ Vegetation surrounding site
- Site appeared stable
- No issues noted
- Bridge maintenance crew working behind and adjacent to site

Approximate areas of disturbance:

- No new disturbance

Total Current Approximate Disturbance: 1750 sf

**SEDIMENTATION AND EROSION CONTROL INSPECTION REPORT
THE UNITED ILLUMINATING COMPANY
MILVON-DEVON**

SITE # 867S

INSPECTION INFORMATION

DATE: 10/28/16
 QUALIFIED INSPECTOR: Vincenzo Chiaravalloti, PE
 RAIN EVENT
 WEEKLY
 SPECIAL

WEATHER INFORMATION

CURRENT FORECAST: 48-deg F /partly cloudy
 DATE OF LAST RAIN EVENT: 12 Hour event on: 10/27/16
 AMOUNT OF LAST RAIN EVENT: 0.5"

GENERAL PROJECT COMPLIANCE

APPROXIMATE CURRENT (SF/ ACRES) DISTURBED:	1750 SF / 0.04 AC	DUST CONTROL MEASURES ESTABLISHED:	YES
CONSTRUCTION ENTRANCE INSTALLED:	YES (Shared Access)	SILT FENCE INSTALLED & FUNCTIONAL:	YES
WASHOUT AREA ESTABLISHED:	N/A	INLET PROTECTION INSTALLED & FUNCTIONAL:	N/A
WASTE DISPOSAL AREA ESTABLISHED:	YES	ALL OTHER E&S CONTROLS INSTALLED & FUNCTIONAL:	N/A
IN-ACTIVE AREAS STABILIZED:	YES	STORMWATER DISCHARGE OBSERVED:	NO
DESCRIPTION OF STORMWATER DISCHARGE:	No Discharge		

DISTRIBUTION:

In my judgment the site is IN compliance with the terms and conditions of the Stormwater Pollution Control Plan and permit.



 Signature of Qualified Inspector

11/2/2016

 Date

"I have personally examined and am familiar with the information submitted in this document and all attachments thereto, and I certify that, based on reasonable investigation, including my inquiry of those individuals responsible for obtaining the information, the submitted information is true, accurate and complete to the best of my knowledge and belief. I understand that a false statement made in this document or its attachments may be punishable as a criminal offense, in accordance with section 22a-6 of the Connecticut General Statutes, pursuant to section 53a-157b of the Connecticut General Statutes, and in accordance with any other applicable statute."



 Signature of Permittee/ Authorized Representative

11/7/16

 Date

ITEMS NOTED IN THIS INSPECTION:

List specific items relating to erosion & sediment controls, implementation of the plan, description of stormwater discharges, and any water quality monitoring performed during the inspection.

ITEM #	ITEM NOTED	DESCRIPTION OF DEFICIENCY	REMEDIAL ACTIONS REQUIRED	IN COMPLIANCE	DATE NOTED	CURRENT STATUS

ITEMS NOTED IN THIS INSPECTION:

**Note: The item numbers listed above correspond to the circled numbering on the attached reference map.

ADDITIONAL COMMENTS OR NOTES:

- No Flagger support available for inspection; Inspection conducted from north side of the RR ROW
- Shared access from bridge maintenance road, south of tracks
- Pole is in place on concrete base, strung, and ready for connection
- Vegetation surrounding and stabilizing site
- Site is stable
- No activity / No issues noted

Approximate areas of disturbance:

- No New Disturbance

Total Current Approximate Disturbance: 1750 sf

**SEDIMENTATION AND EROSION CONTROL INSPECTION REPORT
THE UNITED ILLUMINATING COMPANY
MILVON-DEVON**

SITE # 868S

INSPECTION INFORMATION

DATE: 10/28/16
 QUALIFIED INSPECTOR: Vincenzo Chiaravalloti, PE
 RAIN EVENT
 WEEKLY
 SPECIAL

WEATHER INFORMATION

CURRENT FORECAST: 48-deg F /partly cloudy
 DATE OF LAST RAIN EVENT: 12 Hour event on: 10/27/16
 AMOUNT OF LAST RAIN EVENT: 0.5"

GENERAL PROJECT COMPLIANCE

APPROXIMATE CURRENT (SF/ ACRES) DISTURBED:	2000 SF / 0.05 AC	DUST CONTROL MEASURES ESTABLISHED:	YES
CONSTRUCTION ENTRANCE INSTALLED:	YES (Shared Access)	SILT FENCE INSTALLED & FUNCTIONAL:	YES
WASHOUT AREA ESTABLISHED:	N/A	INLET PROTECTION INSTALLED & FUNCTIONAL:	N/A
WASTE DISPOSAL AREA ESTABLISHED:	YES	ALL OTHER E&S CONTROLS INSTALLED & FUNCTIONAL:	N/A
IN-ACTIVE AREAS STABILIZED:	YES	STORMWATER DISCHARGE OBSERVED:	NO
DESCRIPTION OF STORMWATER DISCHARGE:	No Discharge		

DISTRIBUTION:

In my judgment the site is IN compliance with the terms and conditions of the Stormwater Pollution Control Plan and permit.



Signature of Qualified Inspector

11/2/2016

Date

"I have personally examined and am familiar with the information submitted in this document and all attachments thereto, and I certify that, based on reasonable investigation, including my inquiry of those individuals responsible for obtaining the information, the submitted information is true, accurate and complete to the best of my knowledge and belief. I understand that a false statement made in this document or its attachments may be punishable as a criminal offense, in accordance with section 22a-6 of the Connecticut General Statutes, pursuant to section 53a-157b of the Connecticut General Statutes, and in accordance with any other applicable statute."


 Signature of Permittee/Authorized Representative

11/2/16
 Date

ITEMS NOTED IN THIS INSPECTION:

List specific items relating to erosion & sediment controls, implementation of the plan, description of stormwater discharges, and any water quality monitoring performed during the inspection.

ITEM #	ITEM NOTED	DESCRIPTION OF DEFICIENCY	REMEDIAL ACTIONS REQUIRED	IN COMPLIANCE	DATE NOTED	CURRENT STATUS

ITEMS NOTED IN THIS INSPECTION:

**Note: The item numbers listed above correspond to the circled numbering on the attached reference map.

ADDITIONAL COMMENTS OR NOTES:

- No Flagget support available for inspection; Inspection conducted from north side of RR ROW
- Shared access from bridge maintenance road, south of tracks
- Silt-fence in place surrounding work area
- Pole is in place on concrete base, strung, and ready for connection
- Vegetation has grown in along the west & east sides of the site
- Site is stable
- No activity / No issues noted

Approximate areas of disturbance:

- No New Disturbance

Total Current Approximate Disturbance: 2000 sf

**SEDIMENTATION AND EROSION CONTROL INSPECTION REPORT
THE UNITED ILLUMINATING COMPANY
MILVON-DEVON**

SITE # 869S

INSPECTION INFORMATION

DATE: 10/28/16
 QUALIFIED INSPECTOR: Vincenzo Chiaravalloti, PE
 RAIN EVENT
 WEEKLY
 SPECIAL

WEATHER INFORMATION

CURRENT FORECAST: 48-deg F /partly cloudy
 DATE OF LAST RAIN EVENT: 12 Hour event on: 10/27/16
 AMOUNT OF LAST RAIN EVENT: 0.5"

GENERAL PROJECT COMPLIANCE

APPROXIMATE CURRENT (SF/ ACRES) DISTURBED:	2600 SF / 0.06 AC	DUST CONTROL MEASURES ESTABLISHED:	YES
CONSTRUCTION ENTRANCE INSTALLED:	YES	SILT FENCE INSTALLED & FUNCTIONAL:	N/A
WASHOUT AREA ESTABLISHED:	N/A	INLET PROTECTION INSTALLED & FUNCTIONAL:	N/A
WASTE DISPOSAL AREA ESTABLISHED:	YES	ALL OTHER E&S CONTROLS INSTALLED & FUNCTIONAL:	YES
IN-ACTIVE AREAS STABILIZED:	YES	STORMWATER DISCHARGE OBSERVED:	NO
DESCRIPTION OF STORMWATER DISCHARGE:	No Discharge		

DISTRIBUTION:

In my judgment the site is IN compliance with the terms and conditions of the Stormwater Pollution Control Plan and permit.




Signature of Qualified Inspector

11/2/2016

Date

"I have personally examined and am familiar with the information submitted in this document and all attachments thereto, and I certify that, based on reasonable investigation, including my inquiry of those individuals responsible for obtaining the information, the submitted information is true, accurate and complete to the best of my knowledge and belief. I understand that a false statement made in this document or its attachments may be punishable as a criminal offense, in accordance with section 22a-6 of the Connecticut General Statutes, pursuant to section 53a-157b of the Connecticut General Statutes, and in accordance with any other applicable statute."



Signature of Permittee/ Authorized Representative

11/7/16

Date

ITEMS NOTED IN THIS INSPECTION:

List specific items relating to erosion & sediment controls, implementation of the plan, description of stormwater discharges, and any water quality monitoring performed during the inspection.

ITEM #	ITEM NOTED	DESCRIPTION OF DEFICIENCY	REMEDIAL ACTIONS REQUIRED	IN COMPLIANCE	DATE NOTED	CURRENT STATUS

ADDITIONAL COMMENTS OR NOTES:

- No Flagger support available for inspection; Inspection from north side of RR ROW
- Construction entrance installed off of shared access from bridge maintenance road, south of tracks
- Pole is in place on concrete base, strung, and ready for connection
- Wetlands not visible, vegetation appears to have grown in around area
- Vegetation surrounding and stabilizing site
- Site is stable
- No activity/ no issues noted

Approximate areas of disturbance:

- No New Disturbance

Total Current Approximate Disturbance: 2600 sf

**SEDIMENTATION AND EROSION CONTROL INSPECTION REPORT
THE UNITED ILLUMINATING COMPANY
MILVON-DEVON**

SITE # 870S

INSPECTION INFORMATION

DATE: 10/28/16
 QUALIFIED INSPECTOR: Vincenzo Chiaravalloti, PE
 RAIN EVENT
 WEEKLY
 SPECIAL

WEATHER INFORMATION

CURRENT FORECAST: 48-deg F /partly cloudy
 DATE OF LAST RAIN EVENT: 12 Hour event on: 10/27/16
 AMOUNT OF LAST RAIN EVENT: 0.5"

GENERAL PROJECT COMPLIANCE

APPROXIMATE CURRENT (SF/ ACRES) DISTURBED:	5900 SF / 0.14 AC	DUST CONTROL MEASURES ESTABLISHED:	YES
CONSTRUCTION ENTRANCE INSTALLED:	YES	SILT FENCE INSTALLED & FUNCTIONAL:	YES
WASHOUT AREA ESTABLISHED:	N/A	INLET PROTECTION INSTALLED & FUNCTIONAL:	N/A
WASTE DISPOSAL AREA ESTABLISHED:	YES	ALL OTHER E&S CONTROLS INSTALLED & FUNCTIONAL:	N/A
IN-ACTIVE AREAS STABILIZED:	YES	STORMWATER DISCHARGE OBSERVED:	NO
DESCRIPTION OF STORMWATER DISCHARGE:	No Discharge		

DISTRIBUTION:

In my judgment the site is **IN** compliance with the terms and conditions of the Stormwater Pollution Control Plan and permit.




 Signature of Qualified Inspector

11/2/2016

 Date

"I have personally examined and am familiar with the information submitted in this document and all attachments thereto, and I certify that, based on reasonable investigation, including my inquiry of those individuals responsible for obtaining the information, the submitted information is true, accurate and complete to the best of my knowledge and belief. I understand that a false statement made in this document or its attachments may be punishable as a criminal offense, in accordance with section 22a-6 of the Connecticut General Statutes, pursuant to section 53a-157b of the Connecticut General Statutes, and in accordance with any other applicable statute."



 Signature of Permittee/Authorized Representative

11/7/16

 Date

ITEMS NOTED IN THIS INSPECTION:

List specific items relating to erosion & sediment controls, implementation of the plan, description of stormwater discharges, and any water quality monitoring performed during the inspection.

ITEM #	ITEM NOTED	DESCRIPTION OF DEFICIENCY	REMEDIAL ACTIONS REQUIRED	IN COMPLIANCE	DATE NOTED	CURRENT STATUS

ITEMS NOTED IN THIS INSPECTION:

**Note: The item numbers listed above correspond to the circled numbering on the attached reference map.

ADDITIONAL COMMENTS OR NOTES:

- No Flagger support available for inspection; Inspection from north side of RR ROW
- Pole is in place on concrete base, strung, and ready for connection
- Construction entrance installed off of shared access from bridge maintenance road, south of tracks
- Stable stone embankment is in place along east side of work area
- Vegetation has grown in around the site
- Site appeared stable from available vantage point
- No activity / No issues noted

Approximate areas of disturbance:

- No New Disturbance

Total Current Approximate Disturbance: 5900 sf

**SEDIMENTATION AND EROSION CONTROL INSPECTION REPORT
THE UNITED ILLUMINATING COMPANY
MILVON-DEVON**

SITE # 871S-872S

INSPECTION INFORMATION

DATE: 10/28/16
 QUALIFIED INSPECTOR: Vincenzo Chiaravalloti, PE
 RAIN EVENT
 WEEKLY
 SPECIAL

WEATHER INFORMATION

CURRENT FORECAST: 48-deg F /partly cloudy
 DATE OF LAST RAIN EVENT: 12 Hour event on: 10/27/16
 AMOUNT OF LAST RAIN EVENT: 0.5"

GENERAL PROJECT COMPLIANCE

APPROXIMATE CURRENT (SF/ ACRES) DISTURBED:	17,600 SF / 0.40 AC	DUST CONTROL MEASURES ESTABLISHED:	YES
CONSTRUCTION ENTRANCE INSTALLED:	YES	SILT FENCE INSTALLED & FUNCTIONAL:	YES
WASHOUT AREA ESTABLISHED:	N/A	INLET PROTECTION INSTALLED & FUNCTIONAL:	N/A
WASTE DISPOSAL AREA ESTABLISHED:	YES	ALL OTHER E&S CONTROLS INSTALLED & FUNCTIONAL:	N/A
IN-ACTIVE AREAS STABILIZED:	YES	STORMWATER DISCHARGE OBSERVED:	NO
DESCRIPTION OF STORMWATER DISCHARGE:	No Discharge		

DISTRIBUTION:

In my judgment the site is IN compliance with the terms and conditions of the Stormwater Pollution Control Plan and permit.




 Signature of Qualified Inspector

11/2/2016

 Date

"I have personally examined and am familiar with the information submitted in this document and all attachments thereto, and I certify that, based on reasonable investigation, including my inquiry of those individuals responsible for obtaining the information, the submitted information is true, accurate and complete to the best of my knowledge and belief. I understand that a false statement made in this document or its attachments may be punishable as a criminal offense, in accordance with section 22a-6 of the Connecticut General Statutes, pursuant to section 53a-157b of the Connecticut General Statutes, and in accordance with any other applicable statute."



 Signature of Permittee/Authorized Representative

11/7/16

 Date

ITEMS NOTED IN THIS INSPECTION:

List specific items relating to erosion & sediment controls, implementation of the plan, description of stormwater discharges, and any water quality monitoring performed during the inspection.

ITEM #	ITEM NOTED	DESCRIPTION OF DEFICIENCY	REMEDIAL ACTIONS REQUIRED	IN COMPLIANCE	DATE NOTED	CURRENT STATUS

ITEMS NOTED IN THIS INSPECTION:

**Note: The item numbers listed above correspond to the circled numbering on the attached reference map.

ADDITIONAL COMMENTS OR NOTES:

- No Flagget support available for inspection; Inspection from North side of RR ROW
- Shared construction access/ entry path, Silt fence along edge of RR ROW
- Vegetation has grown in around both sites
- 871S:
- Silt fence and berm in place along access road / Silt fence in place along north side of work area along RR ROW
- Berm/slope containing work area on south side
- Pole is in place on concrete base, strung, and ready for connection
- No activity / No issues noted
- 872S:
- Silt fence in place at north side of work area along RR ROW
- Pole is in place on concrete base, strung, and ready for connection
- No activity / No issues noted

Approximate areas of disturbance:

- No New Disturbance on either site;
- Total Current Approximate Disturbance: 17,600 sf

**SEDIMENTATION AND EROSION CONTROL INSPECTION REPORT
THE UNITED ILLUMINATING COMPANY
MILVON-DEVON**

SITE # 873S-874S-875S

INSPECTION INFORMATION	WEATHER INFORMATION
DATE: 10/28/16	CURRENT FORECAST: 48-deg F /partly cloudy
QUALIFIED INSPECTOR: Vincenzo Chiaravalloti, PE	DATE OF LAST RAIN EVENT: 12 Hour event on: 10/27/16
RAIN EVENT <input checked="" type="checkbox"/>	AMOUNT OF LAST RAIN EVENT: 0.5"
WEEKLY <input type="checkbox"/>	
SPECIAL <input type="checkbox"/>	

GENERAL PROJECT COMPLIANCE

APPROXIMATE CURRENT (SF/ ACRES) DISTURBED:	22,500 SF / 0.52 AC	DUST CONTROL MEASURES ESTABLISHED:	YES
CONSTRUCTION ENTRANCE INSTALLED:	YES	SILT FENCE INSTALLED & FUNCTIONAL:	YES
WASHOUT AREA ESTABLISHED:	N/A	INLET PROTECTION INSTALLED & FUNCTIONAL:	N/A
WASTE DISPOSAL AREA ESTABLISHED:	YES	ALL OTHER E&S CONTROLS INSTALLED & FUNCTIONAL:	N/A
IN-ACTIVE AREAS STABILIZED:	YES	STORMWATER DISCHARGE OBSERVED:	NO
DESCRIPTION OF STORMWATER DISCHARGE:	No Discharge		

DISTRIBUTION:

In my judgment the site is IN compliance with the terms and conditions of the Stormwater Pollution Control Plan and permit.




Signature of Qualified Inspector

11/2/2016

Date

"I have personally examined and am familiar with the information submitted in this document and all attachments thereto, and I certify that, based on reasonable investigation, including my inquiry of those individuals responsible for obtaining the information, the submitted information is true, accurate and complete to the best of my knowledge and belief. I understand that a false statement made in this document or its attachments may be punishable as a criminal offense, in accordance with section 22a-6 of the Connecticut General Statutes, pursuant to section 53a-157b of the Connecticut General Statutes, and in accordance with any other applicable statute."



Signature of Permittee/ Authorized Representative

11/2/16

Date

ITEMS NOTED IN THIS INSPECTION:

List specific items relating to erosion & sediment controls, implementation of the plan, description of stormwater discharges, and any water quality monitoring performed during the inspection.

ITEM #	ITEM NOTED	DESCRIPTION OF DEFICIENCY	REMEDIAL ACTIONS REQUIRED	IN COMPLIANCE	DATE NOTED	CURRENT STATUS

ADDITIONAL COMMENTS OR NOTES:

- No Flagger support available for inspection; Inspection from North side of RR ROW
 - Shared Construction access/ entry path
 - Vegetation has grown in around the sites
 - Silt fence placed along job sites adjacent to RR ROW
- 873S:**
- Silt fence in place at north side of work area along RR ROW
 - Pole is in place on concrete base, strung, and ready for connection
 - Site is stable
 - No activity / No issues noted
- 874S:**
- Silt fence in place at north side of work area along RR ROW
 - Pole is in place on concrete base, strung, and ready for connection
 - Berm in place along south side of access road
 - Site is stable
 - No activity / No issues noted

875S:

- Silt fence in place at north side of work area along RR ROW
- Pole is in place on concrete base, strung, and ready for connection
- Berm in place along south side of access road
- Site is stable
- No activity / No issues noted

Approximate areas of disturbance:

- No New Disturbance

Total Current Approximate Disturbance: 22,500 sf

**SEDIMENTATION AND EROSION CONTROL INSPECTION REPORT
THE UNITED ILLUMINATING COMPANY
MILVON-DEVON**

SITE # 876S-877S-878S

INSPECTION INFORMATION	WEATHER INFORMATION
DATE: 10/28/16	CURRENT FORECAST: 48-deg F /partly cloudy
QUALIFIED INSPECTOR: Vincenzo Chiaravalloti, PE	DATE OF LAST RAIN EVENT: 12 Hour event on: 10/27/16
RAIN EVENT <input checked="" type="checkbox"/>	AMOUNT OF LAST RAIN EVENT: 0.5"
WEEKLY <input type="checkbox"/>	
SPECIAL <input type="checkbox"/>	

GENERAL PROJECT COMPLIANCE

APPROXIMATE CURRENT (SF/ ACRES) DISTURBED:	22,500 SF / 0.52 AC	DUST CONTROL MEASURES ESTABLISHED:	YES
CONSTRUCTION ENTRANCE INSTALLED:	YES	SILT FENCE INSTALLED & FUNCTIONAL:	YES
WASHOUT AREA ESTABLISHED:	N/A	INLET PROTECTION INSTALLED & FUNCTIONAL:	N/A
WASTE DISPOSAL AREA ESTABLISHED:	YES	ALL OTHER E&S CONTROLS INSTALLED & FUNCTIONAL:	N/A
IN-ACTIVE AREAS STABILIZED:	YES	STORMWATER DISCHARGE OBSERVED:	NO
DESCRIPTION OF STORMWATER DISCHARGE:	No Discharge		

DISTRIBUTION:

In my judgment the site is IN compliance with the terms and conditions of the Stormwater Pollution Control Plan and permit.




Signature of Qualified Inspector

11/2/2016

Date

"I have personally examined and am familiar with the information submitted in this document and all attachments thereto, and I certify that, based on reasonable investigation, including my inquiry of those individuals responsible for obtaining the information, the submitted information is true, accurate and complete to the best of my knowledge and belief. I understand that a false statement made in this document or its attachments may be punishable as a criminal offense, in accordance with section 22a-6 of the Connecticut General Statutes, pursuant to section 53a-157b of the Connecticut General Statutes, and in accordance with any other applicable statute."



Signature of Permittee / Authorized Representative

11/2/16

Date

ITEMS NOTED IN THIS INSPECTION:

List specific items relating to erosion & sediment controls, implementation of the plan, description of stormwater discharges, and any water quality monitoring performed during the inspection.

ITEM #	ITEM NOTED	DESCRIPTION OF DEFICENCY	REMEDIAL ACTIONS REQUIRED	IN COMPLIANCE	DATE NOTED	CURRENT STATUS

ADDITIONAL COMMENTS OR NOTES:

- No Flagger support available for inspection; Inspection from North side of RR ROW
 - Shared Construction access/ entry path / vehicle turn-around area in place
 - Turn-around area cleared of work materials
 - Vegetation growing around these work sites, stabilizing the work areas
- 876S:**
- Silt fence in place at north side of site along RR ROW
 - Berm in place on south side of work area
 - Pole is in place on concrete base, strung, and ready for connection
 - Site is stable
 - No activity / No issues noted
- 877S:**
- Silt fence/berm in place at north side of site along RR ROW
 - Berm in place on south side of work area; Embankment along south side is stable
 - Pole is in place on concrete base, strung, and ready for connection
 - Site is stable
 - No activity / No issues noted

878S:

- Mod-block retaining wall in place around work pad with sloped access to site
- Silt fence in place along north side of site along RR ROW
- Pole is in place on concrete base, strung, and ready for connection
- Slope/berm containing work area on south side; Embankment is stable
- Site is stable
- No activity / No issues noted

Approximate areas of disturbance:

- No New Disturbance

Total Current Approximate Disturbance: 22,500 sf

**SEDIMENTATION AND EROSION CONTROL INSPECTION REPORT
THE UNITED ILLUMINATING COMPANY
MILVON-DEVON**

SITE # 879S-880S

INSPECTION INFORMATION

DATE: 10/28/16
 QUALIFIED INSPECTOR: Vincenzo Chiaravalloti, PE
 RAIN EVENT
 WEEKLY
 SPECIAL

WEATHER INFORMATION

CURRENT FORECAST: 48-deg F /partly cloudy
 DATE OF LAST RAIN EVENT: 12 Hour event on: 10/27/16
 AMOUNT OF LAST RAIN EVENT: 0.5"

GENERAL PROJECT COMPLIANCE

APPROXIMATE CURRENT (SF/ ACRES) DISTURBED:	7,250 SF / 0.17 AC	DUST CONTROL MEASURES ESTABLISHED:	YES
CONSTRUCTION ENTRANCE INSTALLED:	YES	SILT FENCE INSTALLED & FUNCTIONAL:	YES
WASHOUT AREA ESTABLISHED:	N/A	INLET PROTECTION INSTALLED & FUNCTIONAL:	N/A
WASTE DISPOSAL AREA ESTABLISHED:	YES	ALL OTHER E&S CONTROLS INSTALLED & FUNCTIONAL:	N/A
IN-ACTIVE AREAS STABILIZED:	YES	STORMWATER DISCHARGE OBSERVED:	NO
DESCRIPTION OF STORMWATER DISCHARGE:	No Discharge		

DISTRIBUTION:

In my judgment the site is IN compliance with the terms and conditions of the Stormwater Pollution Control Plan and permit.




Signature of Qualified Inspector

11/2/2016

Date

"I have personally examined and am familiar with the information submitted in this document and all attachments thereto, and I certify that, based on reasonable investigation, including my inquiry of those individuals responsible for obtaining the information, the submitted information is true, accurate and complete to the best of my knowledge and belief. I understand that a false statement made in this document or its attachments may be punishable as a criminal offense, in accordance with section 22a-6 of the Connecticut General Statutes, pursuant to section 53a-157b of the Connecticut General Statutes, and in accordance with any other applicable statute."



Signature of Permittee/Authorized Representative

11/7/16

Date

ITEMS NOTED IN THIS INSPECTION:

List specific items relating to erosion & sediment controls, implementation of the plan, description of stormwater discharges, and any water quality monitoring performed during the inspection.

ITEM #	ITEM NOTED	DESCRIPTION OF DEFICIENCY	REMEDIAL ACTIONS REQUIRED	IN COMPLIANCE	DATE NOTED	CURRENT STATUS

ITEMS NOTED IN THIS INSPECTION:

**Note: The item numbers listed above correspond to the circled numbering on the attached reference map.

ADDITIONAL COMMENTS OR NOTES:

- No Flagger support for inspection; Inspection conducted from vantage point at site 882-883S
- Vegetation has grown in around the work area and along slope providing additional stabilization
- Heavy vegetation grown in along slope of reservoir

879S:

- Silt fence in place at north side of work area along RR ROW
- Pole is in place on concrete base, strung, and ready for connection
- Site is stable; No activity / No issues noted

880S:

- Silt fence in place along east and south sides of work area
- Berm in place on north side of site along RR ROW
- Pole is in place on concrete base, strung, and ready for connection
- Site is stable
- No activity / No issues noted

Approximate areas of disturbance:

- 879S: No new disturbance / 880S: No new disturbance

Total Current Approximate Disturbance: 7,250 sf

**SEDIMENTATION AND EROSION CONTROL INSPECTION REPORT
THE UNITED ILLUMINATING COMPANY
MILVON-DEVON**

SITE # 882S, 883S

INSPECTION INFORMATION

DATE: 10/28/16
 QUALIFIED INSPECTOR: Vincenzo Chiaravalloti, PE
 RAIN EVENT
 WEEKLY
 SPECIAL

WEATHER INFORMATION

CURRENT FORECAST: 48-deg F/partly cloudy
 DATE OF LAST RAIN EVENT: 12 Hour event on: 10/27/16
 AMOUNT OF LAST RAIN EVENT: 0.5"

GENERAL PROJECT COMPLIANCE

APPROXIMATE CURRENT (SF/ ACRES) DISTURBED:	12,100 SF / 0.28 AC	DUST CONTROL MEASURES ESTABLISHED:	YES
CONSTRUCTION ENTRANCE INSTALLED:	YES	SILT FENCE INSTALLED & FUNCTIONAL:	YES
WASHOUT AREA ESTABLISHED:	N/A	INLET PROTECTION INSTALLED & FUNCTIONAL:	N/A
WASTE DISPOSAL AREA ESTABLISHED:	YES	ALL OTHER E&S CONTROLS INSTALLED & FUNCTIONAL:	YES
IN-ACTIVE AREAS STABILIZED:	YES	STORMWATER DISCHARGE OBSERVED:	NO
DESCRIPTION OF STORMWATER DISCHARGE:	No Discharge		

DISTRIBUTION:

In my judgment the site is IN compliance with the terms and conditions of the Stormwater Pollution Control Plan and permit.




 Signature of Qualified Inspector

11/2/2016

 Date

"I have personally examined and am familiar with the information submitted in this document and all attachments thereto, and I certify that, based on reasonable investigation, including my inquiry of those individuals responsible for obtaining the information, the submitted information is true, accurate and complete to the best of my knowledge and belief. I understand that a false statement made in this document or its attachments may be punishable as a criminal offense, in accordance with section 22a-6 of the Connecticut General Statutes, pursuant to section 53a-157b of the Connecticut General Statutes, and in accordance with any other applicable statute."



 Signature of Permittee/Authorized Representative

11/7/16

 Date

ITEMS NOTED IN THIS INSPECTION:

List specific items relating to erosion & sediment controls, implementation of the plan, description of stormwater discharges, and any water quality monitoring performed during the inspection.

ITEM #	ITEM NOTED	DESCRIPTION OF DEFICIENCY	REMEDIAL ACTIONS REQUIRED	IN COMPLIANCE	DATE NOTED	CURRENT STATUS

ADDITIONAL COMMENTS OR NOTES:

- Vegetation surrounds the work area, and along the construction access providing stabilization
- Construction entrance stone placed for shared access; entry is stable with no tracking
- Berm in place along east side of access road / Silt fence in place along west side of access road
- Access road and jobsite clean and stable
- CB outlet and rip-rap pad protected by silt fence barrier
- Silt fence in place on north and west sides of site
- Berm in place on south side of work area
- Pole is in place on concrete base and strung;
- No Activity/ No issues noted

Approximate areas of disturbance:

- No New Disturbance

Total Current Approximate Disturbance: 12,100 sf

**SEDIMENTATION AND EROSION CONTROL INSPECTION REPORT
THE UNITED ILLUMINATING COMPANY
MILVON-DEVON**

SITE # 884S, 885S, 886S

INSPECTION INFORMATION		WEATHER INFORMATION	
DATE:	10/28/16	CURRENT FORECAST:	48-deg F /partly cloudy
QUALIFIED INSPECTOR:	Vincenzo Chiaravalloti, PE	DATE OF LAST RAIN EVENT:	12 Hour event on: 10/27/16
RAIN EVENT	<input checked="" type="checkbox"/>	AMOUNT OF LAST RAIN EVENT:	0.5"
WEEKLY	<input type="checkbox"/>		
SPECIAL	<input type="checkbox"/>		

GENERAL PROJECT COMPLIANCE

APPROXIMATE CURRENT (SF/ ACRES) DISTURBED:	14,250 SF / 0.33 AC	DUST CONTROL MEASURES ESTABLISHED:	YES
CONSTRUCTION ENTRANCE INSTALLED:	YES	SILT FENCE INSTALLED & FUNCTIONAL:	N/A
WASHOUT AREA ESTABLISHED:	N/A	INLET PROTECTION INSTALLED & FUNCTIONAL:	N/A
WASTE DISPOSAL AREA ESTABLISHED:	YES	ALL OTHER E&S CONTROLS INSTALLED & FUNCTIONAL:	YES
IN-ACTIVE AREAS STABILIZED:	YES	STORMWATER DISCHARGE OBSERVED:	NO
DESCRIPTION OF STORMWATER DISCHARGE:	NO DISCHARGE		

DISTRIBUTION:

In my judgment the site is IN compliance with the terms and conditions of the Stormwater Pollution Control Plan and permit.




Signature of Qualified Inspector

11/2/2016

Date

"I have personally examined and am familiar with the information submitted in this document and all attachments thereto, and I certify that, based on reasonable investigation, including my inquiry of those individuals responsible for obtaining the information, the submitted information is true, accurate and complete to the best of my knowledge and belief. I understand that a false statement made in this document or its attachments may be punishable as a criminal offense, in accordance with section 22a-6 of the Connecticut General Statutes, pursuant to section 53a-157b of the Connecticut General Statutes, and in accordance with any other applicable statute."



Signature of Permittee/Authorized Representative

11/2/16

Date

ITEMS NOTED IN THIS INSPECTION:

List specific items relating to erosion & sediment controls, implementation of the plan, description of stormwater discharges, and any water quality monitoring performed during the inspection.

ITEM #	ITEM NOTED	DESCRIPTION OF DEFICIENCY	REMEDIAL ACTIONS REQUIRED	IN COMPLIANCE	DATE NOTED	CURRENT STATUS

ITEMS NOTED IN THIS INSPECTION:

**Note: The item numbers listed above correspond to the circled numbering on the attached reference map.

ADDITIONAL COMMENTS OR NOTES:

- Shared Construction access/ entry path
- Poles are in place on concrete bases, strung, and ready for connection
- Vegetation has grown in downgradient of retaining wall, and around site providing additional stabilization
- Site is stable
- Ponding on site near pole base, no runoff
- Silt fencing has been installed along the perimeter of the adjacent property by others
- No activity / No issues noted

Approximate areas of disturbance:

No New Disturbance

Total Current Approximate Disturbance: 14,250 sf

**SEDIMENTATION AND EROSION CONTROL INSPECTION REPORT
THE UNITED ILLUMINATING COMPANY
MILVON-DEVON**

SITE # 887S

INSPECTION INFORMATION

DATE: 10/28/16
 QUALIFIED INSPECTOR: Vincenzo Chiaravalloti, PE
 RAIN EVENT
 WEEKLY
 SPECIAL

WEATHER INFORMATION

CURRENT FORECAST: 48-deg F / partly cloudy
 DATE OF LAST RAIN EVENT: 12 Hour event on: 10/27/16
 AMOUNT OF LAST RAIN EVENT: 0.5"

GENERAL PROJECT COMPLIANCE

APPROXIMATE CURRENT (SF/ ACRES) DISTURBED:	9650 SF / 0.22 AC	DUST CONTROL MEASURES ESTABLISHED:	YES
CONSTRUCTION ENTRANCE INSTALLED:	YES	SILT FENCE INSTALLED & FUNCTIONAL:	YES
WASHOUT AREA ESTABLISHED:	N/A	INLET PROTECTION INSTALLED & FUNCTIONAL:	N/A
WASTE DISPOSAL AREA ESTABLISHED:	YES	ALL OTHER E&S CONTROLS INSTALLED & FUNCTIONAL:	N/A
IN-ACTIVE AREAS STABILIZED:	YES	STORMWATER DISCHARGE OBSERVED:	NO
DESCRIPTION OF STORMWATER DISCHARGE:	NO DISCHARGE		

DISTRIBUTION:

In my judgment the site is **IN** compliance with the terms and conditions of the Stormwater Pollution Control Plan and permit.




Signature of Qualified Inspector

11/2/2016

Date

"I have personally examined and am familiar with the information submitted in this document and all attachments thereto, and I certify that, based on reasonable investigation, including my inquiry of those individuals responsible for obtaining the information, the submitted information is true, accurate and complete to the best of my knowledge and belief. I understand that a false statement made in this document or its attachments may be punishable as a criminal offense, in accordance with section 22a-6 of the Connecticut General Statutes, pursuant to section 53a-157b of the Connecticut General Statutes, and in accordance with any other applicable statute."



Signature of Permittee/Authorized Representative

11/7/16

Date

ITEMS NOTED IN THIS INSPECTION:

List specific items relating to erosion & sediment controls, implementation of the plan, description of stormwater discharges, and any water quality monitoring performed during the inspection.

ITEM #	ITEM NOTED	DESCRIPTION OF DEFICIENCY	REMEDIAL ACTIONS REQUIRED	IN COMPLIANCE	DATE NOTED	CURRENT STATUS

ADDITIONAL COMMENTS OR NOTES:

- Entrance is stable
- 4 poles are in place on concrete bases, strung, and ready for connection
- Temporary timber crossing is placed within the wetland area for work access
- Silt fencing along the entire north side of the site is in good condition
- Silt fencing along the toe of slope to the west of the site entrance is in good condition
- Gate closed to work site
- No activity/no issues noted

Approximate new areas of disturbance:

- No New Disturbance

Total Current Approximate Disturbance: 9650 sf

**SEDIMENTATION AND EROSION CONTROL INSPECTION REPORT
THE UNITED ILLUMINATING COMPANY
MILVON-DEVON**

SITE # 865S

INSPECTION INFORMATION

DATE: 10/31/16
 QUALIFIED INSPECTOR: Timothy Griffing
 RAIN EVENT
 WEEKLY
 SPECIAL

WEATHER INFORMATION

CURRENT FORECAST: 46-deg F /sunny
 DATE OF LAST RAIN EVENT: 6 Hour event on: 10/30/16
 AMOUNT OF LAST RAIN EVENT: 0.4"

GENERAL PROJECT COMPLIANCE

APPROXIMATE CURRENT (SF/ ACRES) DISTURBED:	4950 SF / 0.11 AC	DUST CONTROL MEASURES ESTABLISHED:	YES
CONSTRUCTION ENTRANCE INSTALLED:	YES	SILT FENCE INSTALLED & FUNCTIONAL:	N/A
WASHOUT AREA ESTABLISHED:	N/A	INLET PROTECTION INSTALLED & FUNCTIONAL:	N/A
WASTE DISPOSAL AREA ESTABLISHED:	YES	ALL OTHER E&S CONTROLS INSTALLED & FUNCTIONAL:	N/A
IN-ACTIVE AREAS STABILIZED:	YES	STORMWATER DISCHARGE OBSERVED:	NO
DESCRIPTION OF STORMWATER DISCHARGE:	No Discharge		

DISTRIBUTION:

In my judgment the site is IN compliance with the terms and conditions of the Stormwater Pollution Control Plan and permit.




Signature of Qualified Inspector

11/1/2016

Date

"I have personally examined and am familiar with the information submitted in this document and all attachments thereto, and I certify that, based on reasonable investigation, including my inquiry of those individuals responsible for obtaining the information, the submitted information is true, accurate and complete to the best of my knowledge and belief. I understand that a false statement made in this document or its attachments may be punishable as a criminal offense, in accordance with section 22a-6 of the Connecticut General Statutes, pursuant to section 53a-157b of the Connecticut General Statutes, and in accordance with any other applicable statute."



Signature of Permittee/Authorized Representative

11/7/16

Date

ITEMS NOTED IN THIS INSPECTION:

List specific items relating to erosion & sediment controls, implementation of the plan, description of stormwater discharges, and any water quality monitoring performed during the inspection.

ITEM #	ITEM NOTED	DESCRIPTION OF DEFICIENCY	REMEDIAL ACTIONS REQUIRED	IN COMPLIANCE	DATE NOTED	CURRENT STATUS

ITEMS NOTED IN THIS INSPECTION:

**Note: The item numbers listed above correspond to the circled numbering on the attached reference map.

ADDITIONAL COMMENTS OR NOTES:

- Stone access along the side of the RR Row
- Poles are in place on concrete bases, strung, and ready for connection
- Site is stable
- Vegetation surrounding and stabilizing work site
- Standing water was present near the base of the western pole; Ponding was contained on site and there was no runoff potential
- No activity / No issues noted

Approximate areas of disturbance:

- No new disturbance

Total Current Approximate Disturbance: 4950 sf

**SEDIMENTATION AND EROSION CONTROL INSPECTION REPORT
THE UNITED ILLUMINATING COMPANY
MILVON-DEVON**

SITE # 866S

INSPECTION INFORMATION

DATE: 10/31/16
 QUALIFIED INSPECTOR: Timothy Griffing
 RAIN EVENT
 WEEKLY
 SPECIAL

WEATHER INFORMATION

CURRENT FORECAST: 46-deg F /sunny
 DATE OF LAST RAIN EVENT: 6 Hour event on: 10/30/16
 AMOUNT OF LAST RAIN EVENT: 0.4"

GENERAL PROJECT COMPLIANCE

APPROXIMATE CURRENT (SF/ ACRES) DISTURBED:	1750 SF / 0.04 AC	DUST CONTROL MEASURES ESTABLISHED:	YES
CONSTRUCTION ENTRANCE INSTALLED:	YES (Shared Access)	SILT FENCE INSTALLED & FUNCTIONAL:	YES
WASHOUT AREA ESTABLISHED:	N/A	INLET PROTECTION INSTALLED & FUNCTIONAL:	N/A
WASTE DISPOSAL AREA ESTABLISHED:	YES	ALL OTHER E&S CONTROLS INSTALLED & FUNCTIONAL:	N/A
IN-ACTIVE AREAS STABILIZED:	YES	STORMWATER DISCHARGE OBSERVED:	NO
DESCRIPTION OF STORMWATER DISCHARGE:	No Discharge		

DISTRIBUTION:

In my judgment the site is **IN** compliance with the terms and conditions of the Stormwater Pollution Control Plan and permit.




Signature of Qualified Inspector

11/1/2016

Date

"I have personally examined and am familiar with the information submitted in this document and all attachments thereto, and I certify that, based on reasonable investigation, including my inquiry of those individuals responsible for obtaining the information, the submitted information is true, accurate and complete to the best of my knowledge and belief. I understand that a false statement made in this document or its attachments may be punishable as a criminal offense, in accordance with section 22a-6 of the Connecticut General Statutes, pursuant to section 53a-157b of the Connecticut General Statutes, and in accordance with any other applicable statute."



Signature of Permittee/Authorized Representative

11/7/16

Date

ITEMS NOTED IN THIS INSPECTION:

List specific items relating to erosion & sediment controls, implementation of the plan, description of stormwater discharges, and any water quality monitoring performed during the inspection.

ITEM #	ITEM NOTED	DESCRIPTION OF DEFICENCY	REMEDIAL ACTIONS REQUIRED	IN COMPLIANCE	DATE NOTED	CURRENT STATUS

ITEMS NOTED IN THIS INSPECTION:

**Note: The item numbers listed above correspond to the circled numbering on the attached reference map.

ADDITIONAL COMMENTS OR NOTES:

- No direct access due to lack of flagger support, inspection conducted from north side of RR ROW and site entrance
- Shared access from bridge maintenance road, south of tracks
- Pole is in place on concrete base, strung, and ready for connection
- Silt fence in place along northern side of site
- Berms in place along west and east sides of work area/ Vegetation surrounding site
- Site is stable
- No activity / No issues noted

Approximate areas of disturbance:

- No new disturbance

Total Current Approximate Disturbance: 1750 sf

**SEDIMENTATION AND EROSION CONTROL INSPECTION REPORT
THE UNITED ILLUMINATING COMPANY
MILVON-DEVON**

SITE # 867S

INSPECTION INFORMATION

DATE: 10/31/16
 QUALIFIED INSPECTOR: Timothy Griffing
 RAIN EVENT
 WEEKLY
 SPECIAL

WEATHER INFORMATION

CURRENT FORECAST: 46-deg F / sunny
 DATE OF LAST RAIN EVENT: 6 Hour event on: 10/30/16
 AMOUNT OF LAST RAIN EVENT: 0.4"

GENERAL PROJECT COMPLIANCE

APPROXIMATE CURRENT (SF/ ACRES) DISTURBED:	1750 SF / 0.04 AC	DUST CONTROL MEASURES ESTABLISHED:	YES
CONSTRUCTION ENTRANCE INSTALLED:	YES (Shared Access)	SILT FENCE INSTALLED & FUNCTIONAL:	YES
WASHOUT AREA ESTABLISHED:	N/A	INLET PROTECTION INSTALLED & FUNCTIONAL:	N/A
WASTE DISPOSAL AREA ESTABLISHED:	YES	ALL OTHER E&S CONTROLS INSTALLED & FUNCTIONAL:	N/A
IN-ACTIVE AREAS STABILIZED:	YES	STORMWATER DISCHARGE OBSERVED:	NO
DESCRIPTION OF STORMWATER DISCHARGE:	No Discharge		

DISTRIBUTION:

In my judgment the site is **IN** compliance with the terms and conditions of the Stormwater Pollution Control Plan and permit.

Timothy Griffing

Signature of Qualified Inspector

11/1/2016

Date

"I have personally examined and am familiar with the information submitted in this document and all attachments thereto, and I certify that, based on reasonable investigation, including my inquiry of those individuals responsible for obtaining the information, the submitted information is true, accurate and complete to the best of my knowledge and belief. I understand that a false statement made in this document or its attachments may be punishable as a criminal offense, in accordance with section 22a-6 of the Connecticut General Statutes, pursuant to section 53a-157b of the Connecticut General Statutes, and in accordance with any other applicable statute."

[Signature]

Signature of Permittee/Authorized Representative

11/7/16

Date

ITEMS NOTED IN THIS INSPECTION:

List specific items relating to erosion & sediment controls, implementation of the plan, description of stormwater discharges, and any water quality monitoring performed during the inspection.

ITEM #	ITEM NOTED	DESCRIPTION OF DEFICENCY	REMEDIAL ACTIONS REQUIRED	IN COMPLIANCE	DATE NOTED	CURRENT STATUS

ITEMS NOTED IN THIS INSPECTION:

**Note: The item numbers listed above correspond to the circled numbering on the attached reference map.

ADDITIONAL COMMENTS OR NOTES:

- No Flagger support available for inspection; Inspection conducted from north side of the RR ROW
- Shared access from bridge maintenance road, south of tracks
- Pole is in place on concrete base, strung, and ready for connection
- Silt fence in place along the western and northern sides of the site
- Vegetation surrounding and stabilizing site
- Site is stable
- No activity / No issues noted

Approximate areas of disturbance:

- No New Disturbance

Total Current Approximate Disturbance: 1750 sf

**SEDIMENTATION AND EROSION CONTROL INSPECTION REPORT
THE UNITED ILLUMINATING COMPANY
MILVON-DEVON**

SITE # 868S

INSPECTION INFORMATION

DATE: 10/31/16
 QUALIFIED INSPECTOR: Timothy Griffing
 RAIN EVENT
 WEEKLY
 SPECIAL

WEATHER INFORMATION

CURRENT FORECAST: 46-deg F /sunny
 DATE OF LAST RAIN EVENT: 6 Hour event on: 10/30/16
 AMOUNT OF LAST RAIN EVENT: 0.4"

GENERAL PROJECT COMPLIANCE

APPROXIMATE CURRENT (SF/ ACRES) DISTURBED:	2000 SF / 0.05 AC	DUST CONTROL MEASURES ESTABLISHED:	YES
CONSTRUCTION ENTRANCE INSTALLED:	YES (Shared Access)	SILT FENCE INSTALLED & FUNCTIONAL:	YES
WASHOUT AREA ESTABLISHED:	N/A	INLET PROTECTION INSTALLED & FUNCTIONAL:	N/A
WASTE DISPOSAL AREA ESTABLISHED:	YES	ALL OTHER E&S CONTROLS INSTALLED & FUNCTIONAL:	N/A
IN-ACTIVE AREAS STABILIZED:	YES	STORMWATER DISCHARGE OBSERVED:	NO
DESCRIPTION OF STORMWATER DISCHARGE:	No Discharge		

DISTRIBUTION:

In my judgment the site is IN compliance with the terms and conditions of the Stormwater Pollution Control Plan and permit.



Signature of Qualified Inspector

11/1/2016

Date

"I have personally examined and am familiar with the information submitted in this document and all attachments thereto, and I certify that, based on reasonable investigation, including my inquiry of those individuals responsible for obtaining the information, the submitted information is true, accurate and complete to the best of my knowledge and belief. I understand that a false statement made in this document or its attachments may be punishable as a criminal offense, in accordance with section 22a-6 of the Connecticut General Statutes, pursuant to section 53a-157b of the Connecticut General Statutes, and in accordance with any other applicable statute."



Signature of Permittee/Authorized Representative

11/7/16

Date

ITEMS NOTED IN THIS INSPECTION:

List specific items relating to erosion & sediment controls, implementation of the plan, description of stormwater discharges, and any water quality monitoring performed during the inspection.

ITEM #	ITEM NOTED	DESCRIPTION OF DEFICENCY	REMEDIAL ACTIONS REQUIRED	IN COMPLIANCE	DATE NOTED	CURRENT STATUS

ITEMS NOTED IN THIS INSPECTION:

**Note: The item numbers listed above correspond to the circled numbering on the attached reference map.

ADDITIONAL COMMENTS OR NOTES:

- No Flagger support available for inspection; Inspection conducted from north side of RR ROW
- Shared access from bridge maintenance road, south of tracks
- Silt-fence in place surrounding work area
- Pole is in place on concrete base, strung, and ready for connection
- Vegetation has grown in along the west & east sides of the site
- Site is stable
- No activity / No issues noted

Approximate areas of disturbance:

- No New Disturbance

Total Current Approximate Disturbance: 2000 sf

**SEDIMENTATION AND EROSION CONTROL INSPECTION REPORT
THE UNITED ILLUMINATING COMPANY
MILVON-DEVON**

SITE # 869S

INSPECTION INFORMATION

DATE: 10/31/16
 QUALIFIED INSPECTOR: Timothy Griffing
 RAIN EVENT
 WEEKLY
 SPECIAL

WEATHER INFORMATION

CURRENT FORECAST: 46-deg F /sunny
 DATE OF LAST RAIN EVENT: 6 Hour event on: 10/30/16
 AMOUNT OF LAST RAIN EVENT: 0.4"

GENERAL PROJECT COMPLIANCE

APPROXIMATE CURRENT (SF/ ACRES) DISTURBED:	2600 SF / 0.06 AC	DUST CONTROL MEASURES ESTABLISHED:	YES
CONSTRUCTION ENTRANCE INSTALLED:	YES	SILT FENCE INSTALLED & FUNCTIONAL:	N/A
WASHOUT AREA ESTABLISHED:	N/A	INLET PROTECTION INSTALLED & FUNCTIONAL:	N/A
WASTE DISPOSAL AREA ESTABLISHED:	YES	ALL OTHER E&S CONTROLS INSTALLED & FUNCTIONAL:	YES
IN-ACTIVE AREAS STABILIZED:	YES	STORMWATER DISCHARGE OBSERVED:	NO
DESCRIPTION OF STORMWATER DISCHARGE:	No Discharge		

DISTRIBUTION:

In my judgment the site is IN compliance with the terms and conditions of the Stormwater Pollution Control Plan and permit.




Signature of Qualified Inspector

11/1/2016

Date

"I have personally examined and am familiar with the information submitted in this document and all attachments thereto, and I certify that, based on reasonable investigation, including my inquiry of those individuals responsible for obtaining the information, the submitted information is true, accurate and complete to the best of my knowledge and belief. I understand that a false statement made in this document or its attachments may be punishable as a criminal offense, in accordance with section 22a-6 of the Connecticut General Statutes, pursuant to section 53a-157b of the Connecticut General Statutes, and in accordance with any other applicable statute."



Signature of Permittee/ Authorized Representative

11/7/16

Date

ITEMS NOTED IN THIS INSPECTION:

List specific items relating to erosion & sediment controls, implementation of the plan, description of stormwater discharges, and any water quality monitoring performed during the inspection.

ITEM #	ITEM NOTED	DESCRIPTION OF DEFICENCY	REMEDIAL ACTIONS REQUIRED	IN COMPLIANCE	DATE NOTED	CURRENT STATUS

ADDITIONAL COMMENTS OR NOTES:

- No Flagger support available for inspection; Inspection from north side of RR ROW
- Construction entrance installed off of shared access from bridge maintenance road, south of tracks
- Pole is in place on concrete base, strung, and ready for connection
- Wetlands not visible, vegetation appears to have grown in around area
- Vegetation surrounding and stabilizing site
- Site is stable
- No activity/ no issues noted

Approximate areas of disturbance:

- No New Disturbance

Total Current Approximate Disturbance: 2600 sf

**SEDIMENTATION AND EROSION CONTROL INSPECTION REPORT
THE UNITED ILLUMINATING COMPANY
MILVON-DEVON**

SITE # 870S

INSPECTION INFORMATION

DATE: 10/31/16
 QUALIFIED INSPECTOR: Timothy Griffing
 RAIN EVENT
 WEEKLY
 SPECIAL

WEATHER INFORMATION

CURRENT FORECAST: 46-deg F /sunny
 DATE OF LAST RAIN EVENT: 6 Hour event on: 10/30/16
 AMOUNT OF LAST RAIN EVENT: 0.4"

GENERAL PROJECT COMPLIANCE

APPROXIMATE CURRENT (SF/ ACRES) DISTURBED:	5900 SF / 0.14 AC	DUST CONTROL MEASURES ESTABLISHED:	YES
CONSTRUCTION ENTRANCE INSTALLED:	YES	SILT FENCE INSTALLED & FUNCTIONAL:	YES
WASHOUT AREA ESTABLISHED:	N/A	INLET PROTECTION INSTALLED & FUNCTIONAL:	N/A
WASTE DISPOSAL AREA ESTABLISHED:	YES	ALL OTHER E&S CONTROLS INSTALLED & FUNCTIONAL:	N/A
IN-ACTIVE AREAS STABILIZED:	YES	STORMWATER DISCHARGE OBSERVED:	NO
DESCRIPTION OF STORMWATER DISCHARGE:	No Discharge		

DISTRIBUTION:

In my judgment the site is IN compliance with the terms and conditions of the Stormwater Pollution Control Plan and permit.



Signature of Qualified Inspector

11/1/2016

Date

"I have personally examined and am familiar with the information submitted in this document and all attachments thereto, and I certify that, based on reasonable investigation, including my inquiry of those individuals responsible for obtaining the information, the submitted information is true, accurate and complete to the best of my knowledge and belief. I understand that a false statement made in this document or its attachments may be punishable as a criminal offense, in accordance with section 22a-6 of the Connecticut General Statutes, pursuant to section 53a-157b of the Connecticut General Statutes, and in accordance with any other applicable statute."



Signature of Permittee/Authorized Representative

11/7/16

Date

ITEMS NOTED IN THIS INSPECTION:

List specific items relating to erosion & sediment controls, implementation of the plan, description of stormwater discharges, and any water quality monitoring performed during the inspection.

ITEM #	ITEM NOTED	DESCRIPTION OF DEFICENCY	REMEDIAL ACTIONS REQUIRED	IN COMPLIANCE	DATE NOTED	CURRENT STATUS

ITEMS NOTED IN THIS INSPECTION:

**Note: The item numbers listed above correspond to the circled numbering on the attached reference map.

ADDITIONAL COMMENTS OR NOTES:

- No Flagger support available for inspection; Inspection from north side of RR ROW
- Pole is in place on concrete base, strung, and ready for connection
- Construction entrance installed off of shared access from bridge maintenance road, south of tracks
- Stable stone embankment is in place along east side of work area
- Vegetation has grown in around the site
- Site appeared stable from available vantage point
- No activity / No issues noted

Approximate areas of disturbance:

- No New Disturbance

Total Current Approximate Disturbance: 5900 sf

**SEDIMENTATION AND EROSION CONTROL INSPECTION REPORT
THE UNITED ILLUMINATING COMPANY
MILVON-DEVON**

SITE # 871S-872S

INSPECTION INFORMATION

DATE: 10/31/16
 QUALIFIED INSPECTOR: Timothy Griffing
 RAIN EVENT
 WEEKLY
 SPECIAL

WEATHER INFORMATION

CURRENT FORECAST: 46-deg F / sunny
 DATE OF LAST RAIN EVENT: 6 Hour event on: 10/30/16
 AMOUNT OF LAST RAIN EVENT: 0.4"

GENERAL PROJECT COMPLIANCE

APPROXIMATE CURRENT (SF/ ACRES) DISTURBED:	17,600 SF / 0.40 AC	DUST CONTROL MEASURES ESTABLISHED:	YES
CONSTRUCTION ENTRANCE INSTALLED:	YES	SILT FENCE INSTALLED & FUNCTIONAL:	YES
WASHOUT AREA ESTABLISHED:	N/A	INLET PROTECTION INSTALLED & FUNCTIONAL:	N/A
WASTE DISPOSAL AREA ESTABLISHED:	YES	ALL OTHER E&S CONTROLS INSTALLED & FUNCTIONAL:	N/A
IN-ACTIVE AREAS STABILIZED:	YES	STORMWATER DISCHARGE OBSERVED:	NO
DESCRIPTION OF STORMWATER DISCHARGE:	No Discharge		

DISTRIBUTION:

In my judgment the site is **IN** compliance with the terms and conditions of the Stormwater Pollution Control Plan and permit.



Signature of Qualified Inspector

11/1/2016

Date

"I have personally examined and am familiar with the information submitted in this document and all attachments thereto, and I certify that, based on reasonable investigation, including my inquiry of those individuals responsible for obtaining the information, the submitted information is true, accurate and complete to the best of my knowledge and belief. I understand that a false statement made in this document or its attachments may be punishable as a criminal offense, in accordance with section 22a-6 of the Connecticut General Statutes, pursuant to section 53a-157b of the Connecticut General Statutes, and in accordance with any other applicable statute."



Signature of Permittee/Authorized Representative

11/7/16

Date

ITEMS NOTED IN THIS INSPECTION:

List specific items relating to erosion & sediment controls, implementation of the plan, description of stormwater discharges, and any water quality monitoring performed during the inspection.

ITEM #	ITEM NOTED	DESCRIPTION OF DEFICENCY	REMEDIAL ACTIONS REQUIRED	IN COMPLIANCE	DATE NOTED	CURRENT STATUS

ITEMS NOTED IN THIS INSPECTION:

**Note: The item numbers listed above correspond to the circled numbering on the attached reference map.

ADDITIONAL COMMENTS OR NOTES:

- No Flagger support available for inspection; Inspection from North side of RR ROW
- Shared construction access/ entry path, Silt fence along edge of RR ROW
- Vegetation has grown in around both sites
- 871S:
- Silt fence and berm in place along access road / Silt fence in place along north side of work area along RR ROW
- Berm/slope containing work area on south side
- Pole is in place on concrete base, strung, and ready for connection
- No activity / No issues noted
- 872S:
- Silt fence in place at north side of work area along RR ROW
- Pole is in place on concrete base, strung, and ready for connection
- No activity / No issues noted

Approximate areas of disturbance:

- No New Disturbance on either site;
- Total Current Approximate Disturbance: 17,600 sf

**SEDIMENTATION AND EROSION CONTROL INSPECTION REPORT
THE UNITED ILLUMINATING COMPANY
MILVON-DEVON**

SITE # 873S-874S-875S

INSPECTION INFORMATION

DATE: 10/31/16
 QUALIFIED INSPECTOR: Timothy Griffing
 RAIN EVENT
 WEEKLY
 SPECIAL

WEATHER INFORMATION

CURRENT FORECAST: 46-deg F / sunny
 DATE OF LAST RAIN EVENT: 6 Hour event on: 10/30/16
 AMOUNT OF LAST RAIN EVENT: 0.4"

GENERAL PROJECT COMPLIANCE

APPROXIMATE CURRENT (SF/ ACRES) DISTURBED:	22,500 SF / 0.52 AC	DUST CONTROL MEASURES ESTABLISHED:	YES
CONSTRUCTION ENTRANCE INSTALLED:	YES	SILT FENCE INSTALLED & FUNCTIONAL:	YES
WASHOUT AREA ESTABLISHED:	N/A	INLET PROTECTION INSTALLED & FUNCTIONAL:	N/A
WASTE DISPOSAL AREA ESTABLISHED:	YES	ALL OTHER E&S CONTROLS INSTALLED & FUNCTIONAL:	N/A
IN-ACTIVE AREAS STABILIZED:	YES	STORMWATER DISCHARGE OBSERVED:	NO
DESCRIPTION OF STORMWATER DISCHARGE:	No Discharge		

DISTRIBUTION:

In my judgment the site is IN compliance with the terms and conditions of the Stormwater Pollution Control Plan and permit.

Timothy Griffing

Signature of Qualified Inspector

11/1/2016

Date

"I have personally examined and am familiar with the information submitted in this document and all attachments thereto, and I certify that, based on reasonable investigation, including my inquiry of those individuals responsible for obtaining the information, the submitted information is true, accurate and complete to the best of my knowledge and belief. I understand that a false statement made in this document or its attachments may be punishable as a criminal offense, in accordance with section 22a-6 of the Connecticut General Statutes, pursuant to section 53a-157b of the Connecticut General Statutes, and in accordance with any other applicable statute."

[Signature]

Signature of Permittee/Authorized Representative

11/7/16
Date

ITEMS NOTED IN THIS INSPECTION:

List specific items relating to erosion & sediment controls, implementation of the plan, description of stormwater discharges, and any water quality monitoring performed during the inspection.

ITEM #	ITEM NOTED	DESCRIPTION OF DEFICIENCY	REMEDIAL ACTIONS REQUIRED	IN COMPLIANCE	DATE NOTED	CURRENT STATUS

ADDITIONAL COMMENTS OR NOTES:

- No Flagger support available for inspection; Inspection from North side of RR ROW
 - Shared Construction access/ entry path
 - Vegetation has grown in around the sites
 - Silt fence placed along job sites adjacent to RR ROW
- 873S:**
- Silt fence in place at north side of work area along RR ROW
 - Pole is in place on concrete base, strung, and ready for connection
 - Site is stable
 - No activity / No issues noted

874S:

- Silt fence in place at north side of work area along RR ROW
- Pole is in place on concrete base, strung, and ready for connection
- Berm in place along south side of access road
- Site is stable
- No activity / No issues noted

875S:

- Silt fence in place at north side of work area along RR ROW
- Pole is in place on concrete base, strung, and ready for connection
- Berm in place along south side of access road
- Site is stable
- No activity / No issues noted

Approximate areas of disturbance:

- No New Disturbance

Total Current Approximate Disturbance: 22,500 sf

**SEDIMENTATION AND EROSION CONTROL INSPECTION REPORT
THE UNITED ILLUMINATING COMPANY
MILVON-DEVON**

SITE # 876S-877S-878S

INSPECTION INFORMATION		WEATHER INFORMATION	
DATE:	10/31/16	CURRENT FORECAST:	46-deg F / sunny
QUALIFIED INSPECTOR:	Timothy Griffing	DATE OF LAST RAIN EVENT:	6 Hour event on: 10/30/16
RAIN EVENT	<input checked="" type="checkbox"/>	AMOUNT OF LAST RAIN EVENT:	0.4"
WEEKLY	<input checked="" type="checkbox"/>		
SPECIAL	<input type="checkbox"/>		

GENERAL PROJECT COMPLIANCE

APPROXIMATE CURRENT (SF/ ACRES) DISTURBED:	22,500 SF / 0.52 AC	DUST CONTROL MEASURES ESTABLISHED:	YES
CONSTRUCTION ENTRANCE INSTALLED:	YES	SILT FENCE INSTALLED & FUNCTIONAL:	YES
WASHOUT AREA ESTABLISHED:	N/A	INLET PROTECTION INSTALLED & FUNCTIONAL:	N/A
WASTE DISPOSAL AREA ESTABLISHED:	YES	ALL OTHER E&S CONTROLS INSTALLED & FUNCTIONAL:	N/A
IN-ACTIVE AREAS STABILIZED:	YES	STORMWATER DISCHARGE OBSERVED:	NO
DESCRIPTION OF STORMWATER DISCHARGE:	No Discharge		

DISTRIBUTION:

In my judgment the site is IN compliance with the terms and conditions of the Stormwater Pollution Control Plan and permit.




Signature of Qualified Inspector

11/1/2016

Date

"I have personally examined and am familiar with the information submitted in this document and all attachments thereto, and I certify that, based on reasonable investigation, including my inquiry of those individuals responsible for obtaining the information, the submitted information is true, accurate and complete to the best of my knowledge and belief. I understand that a false statement made in this document or its attachments may be punishable as a criminal offense, in accordance with section 22a-6 of the Connecticut General Statutes, pursuant to section 53a-157b of the Connecticut General Statutes, and in accordance with any other applicable statute."



Signature of Permittee/Authorized Representative

11/7/16

Date

ITEMS NOTED IN THIS INSPECTION:

List specific items relating to erosion & sediment controls, implementation of the plan, description of stormwater discharges, and any water quality monitoring performed during the inspection.

ITEM #	ITEM NOTED	DESCRIPTION OF DEFICIENCY	REMEDIAL ACTIONS REQUIRED	IN COMPLIANCE	DATE NOTED	CURRENT STATUS

ADDITIONAL COMMENTS OR NOTES:

- No Flagger support available for inspection; Inspection from North side of RR ROW
- Shared Construction access/ entry path / vehicle turn-around area in place
- Turn-around area cleared of work materials
- Vegetation growing around these work sites, stabilizing the work areas

876S:

- Silt fence in place at north side of site along RR ROW
- Berm in place on south side of work area
- Pole is in place on concrete base, strung, and ready for connection
- Site is stable
- No activity / No issues noted

877S:

- Silt fence/berm in place at north side of site along RR ROW
- Berm in place on south side of work area; Embankment along south side is stable
- Pole is in place on concrete base, strung, and ready for connection
- Site is stable
- No activity / No issues noted

878S:

- Mod-block retaining wall in place around work pad with sloped access to site
- Silt fence in place along north side of site along RR ROW
- Pole is in place on concrete base, strung, and ready for connection
- Slope/berm containing work area on south side; Embankment is stable
- Site is stable
- No activity / No issues noted

Approximate areas of disturbance:

- No New Disturbance

Total Current Approximate Disturbance: 22,500 sf

**SEDIMENTATION AND EROSION CONTROL INSPECTION REPORT
THE UNITED ILLUMINATING COMPANY
MILVON-DEVON**

SITE # 879S-880S

INSPECTION INFORMATION	WEATHER INFORMATION
DATE: 10/31/16	CURRENT FORECAST: 46-deg F /sunny
QUALIFIED INSPECTOR: Timothy Griffing	DATE OF LAST RAIN EVENT: 6 Hour event on: 10/30/16
RAIN EVENT <input checked="" type="checkbox"/>	AMOUNT OF LAST RAIN EVENT: 0.4"
WEEKLY <input checked="" type="checkbox"/>	
SPECIAL <input type="checkbox"/>	

GENERAL PROJECT COMPLIANCE

APPROXIMATE CURRENT (SF/ ACRES) DISTURBED:	7,250 SF / 0.17 AC	DUST CONTROL MEASURES ESTABLISHED:	YES
CONSTRUCTION ENTRANCE INSTALLED:	YES	SILT FENCE INSTALLED & FUNCTIONAL:	YES
WASHOUT AREA ESTABLISHED:	N/A	INLET PROTECTION INSTALLED & FUNCTIONAL:	N/A
WASTE DISPOSAL AREA ESTABLISHED:	YES	ALL OTHER E&S CONTROLS INSTALLED & FUNCTIONAL:	N/A
IN-ACTIVE AREAS STABILIZED:	YES	STORMWATER DISCHARGE OBSERVED:	NO
DESCRIPTION OF STORMWATER DISCHARGE:	No Discharge		

DISTRIBUTION:

In my judgment the site is IN compliance with the terms and conditions of the Stormwater Pollution Control Plan and permit.



Signature of Qualified Inspector

11/1/2016

Date

"I have personally examined and am familiar with the information submitted in this document and all attachments thereto, and I certify that, based on reasonable investigation, including my inquiry of those individuals responsible for obtaining the information, the submitted information is true, accurate and complete to the best of my knowledge and belief. I understand that a false statement made in this document or its attachments may be punishable as a criminal offense, in accordance with section 22a-6 of the Connecticut General Statutes, pursuant to section 53a-157b of the Connecticut General Statutes, and in accordance with any other applicable statute."



Signature of Permittee/Authorized Representative

11/7/16

Date

ITEMS NOTED IN THIS INSPECTION:

List specific items relating to erosion & sediment controls, implementation of the plan, description of stormwater discharges, and any water quality monitoring performed during the inspection.

ITEM #	ITEM NOTED	DESCRIPTION OF DEFICIENCY	REMEDIAL ACTIONS REQUIRED	IN COMPLIANCE	DATE NOTED	CURRENT STATUS

ITEMS NOTED IN THIS INSPECTION:

**Note: The item numbers listed above correspond to the circled numbering on the attached reference map.

ADDITIONAL COMMENTS OR NOTES:

- No Flagger support for inspection; Inspection conducted from vantage point at site 882-883S
- Vegetation has grown in around the work area and along slope providing additional stabilization
- Heavy vegetation grown in along slope of reservoir

879S:

- Silt fence in place at north side of work area along RR ROW
- Pole is in place on concrete base, strung, and ready for connection
- Site is stable; No activity / No issues noted

880S:

- Active overhead line work in progress at the time of inspection
- Silt fence in place along east and south sides of work area
- Berm in place on north side of site along RR ROW
- Pole is in place on concrete base, strung, and ready for connection
- Site is stable / No issues noted

Approximate areas of disturbance:

- 879S: No new disturbance / 880S: No new disturbance

Total Current Approximate Disturbance: 7,250 sf

**SEDIMENTATION AND EROSION CONTROL INSPECTION REPORT
THE UNITED ILLUMINATING COMPANY
MILVON-DEVON**

SITE # 882S, 883S

INSPECTION INFORMATION

DATE: 10/31/16
 QUALIFIED INSPECTOR: Timothy Griffing
 RAIN EVENT
 WEEKLY
 SPECIAL

WEATHER INFORMATION

CURRENT FORECAST: 46-deg F/sunny
 DATE OF LAST RAIN EVENT: 6 Hour event on: 10/30/16
 AMOUNT OF LAST RAIN EVENT: 0.4"

GENERAL PROJECT COMPLIANCE

APPROXIMATE CURRENT (SF/ ACRES) DISTURBED:	12,100 SF / 0.28 AC	DUST CONTROL MEASURES ESTABLISHED:	YES
CONSTRUCTION ENTRANCE INSTALLED:	YES	SILT FENCE INSTALLED & FUNCTIONAL:	YES
WASHOUT AREA ESTABLISHED:	N/A	INLET PROTECTION INSTALLED & FUNCTIONAL:	N/A
WASTE DISPOSAL AREA ESTABLISHED:	YES	ALL OTHER E&S CONTROLS INSTALLED & FUNCTIONAL:	YES
IN-ACTIVE AREAS STABILIZED:	YES	STORMWATER DISCHARGE OBSERVED:	NO
DESCRIPTION OF STORMWATER DISCHARGE:	No Discharge		

DISTRIBUTION:

In my judgment the site is IN compliance with the terms and conditions of the Stormwater Pollution Control Plan and permit.




Signature of Qualified Inspector

11/1/2016

Date

"I have personally examined and am familiar with the information submitted in this document and all attachments thereto, and I certify that, based on reasonable investigation, including my inquiry of those individuals responsible for obtaining the information, the submitted information is true, accurate and complete to the best of my knowledge and belief. I understand that a false statement made in this document or its attachments may be punishable as a criminal offense, in accordance with section 22a-6 of the Connecticut General Statutes, pursuant to section 53a-157b of the Connecticut General Statutes, and in accordance with any other applicable statute."



Signature of Permittee/Authorized Representative

11/7/16
Date

ITEMS NOTED IN THIS INSPECTION:

List specific items relating to erosion & sediment controls, implementation of the plan, description of stormwater discharges, and any water quality monitoring performed during the inspection.

ITEM #	ITEM NOTED	DESCRIPTION OF DEFICIENCY	REMEDIAL ACTIONS REQUIRED	IN COMPLIANCE	DATE NOTED	CURRENT STATUS

ADDITIONAL COMMENTS OR NOTES:

- Vegetation has grown in around the work area, and along the construction access providing stabilization
- Construction entrance stone placed for shared access; entry is stable with no tracking
- Berm in place along east side of access road / Silt fence in place along west side of access road
- Access road and jobsite clean and stable
- CB outlet and rip-rap pad protected by silt fence barrier
- Silt fence in place on north and west sides of site
- Berm in place on south side of work area
- Pole is in place on concrete base, strung, and ready for connection
- No activity / No issues noted

Approximate areas of disturbance:

- No New Disturbance

Total Current Approximate Disturbance: 12,100 sf

**SEDIMENTATION AND EROSION CONTROL INSPECTION REPORT
THE UNITED ILLUMINATING COMPANY
MILVON-DEVON**

SITE # 884S, 885S, 886S

INSPECTION INFORMATION	WEATHER INFORMATION
DATE: 10/31/16	CURRENT FORECAST: 46-deg F /sunny
QUALIFIED INSPECTOR: Timothy Griffing	DATE OF LAST RAIN EVENT: 6 Hour event on: 10/30/16
RAIN EVENT <input checked="" type="checkbox"/>	AMOUNT OF LAST RAIN EVENT: 0.4"
WEEKLY <input checked="" type="checkbox"/>	
SPECIAL <input type="checkbox"/>	

GENERAL PROJECT COMPLIANCE

APPROXIMATE CURRENT (SF/ ACRES) DISTURBED:	14,250 SF / 0.33 AC	DUST CONTROL MEASURES ESTABLISHED:	YES
CONSTRUCTION ENTRANCE INSTALLED:	YES	SILT FENCE INSTALLED & FUNCTIONAL:	N/A
WASHOUT AREA ESTABLISHED:	N/A	INLET PROTECTION INSTALLED & FUNCTIONAL:	N/A
WASTE DISPOSAL AREA ESTABLISHED:	YES	ALL OTHER E&S CONTROLS INSTALLED & FUNCTIONAL:	YES
IN-ACTIVE AREAS STABILIZED:	YES	STORMWATER DISCHARGE OBSERVED:	NO
DESCRIPTION OF STORMWATER DISCHARGE:	NO DISCHARGE		

DISTRIBUTION:

In my judgment the site is IN compliance with the terms and conditions of the Stormwater Pollution Control Plan and permit.



Signature of Qualified Inspector

11/1/2016

Date

"I have personally examined and am familiar with the information submitted in this document and all attachments thereto, and I certify that, based on reasonable investigation, including my inquiry of those individuals responsible for obtaining the information, the submitted information is true, accurate and complete to the best of my knowledge and belief. I understand that a false statement made in this document or its attachments may be punishable as a criminal offense, in accordance with section 22a-6 of the Connecticut General Statutes, pursuant to section 53a-157b of the Connecticut General Statutes, and in accordance with any other applicable statute."

Signature of Permittee/ Authorized Representative

11/7/16
Date

ITEMS NOTED IN THIS INSPECTION:

List specific items relating to erosion & sediment controls, implementation of the plan, description of stormwater discharges, and any water quality monitoring performed during the inspection.

ITEM #	ITEM NOTED	DESCRIPTION OF DEFICIENCY	REMEDIAL ACTIONS REQUIRED	IN COMPLIANCE	DATE NOTED	CURRENT STATUS

ITEMS NOTED IN THIS INSPECTION:

**Note: The item numbers listed above correspond to the circled numbering on the attached reference map.

ADDITIONAL COMMENTS OR NOTES:

- Active overhead line work in progress at the time of inspection
- Shared Construction access/ entry path
- Poles are in place on concrete bases, strung, and ready for connection
- Vegetation has grown in downgradient of retaining wall, and around site providing additional stabilization
- Site is stable
- Silt fencing installed by others for unrelated work is in place along the perimeter of the adjacent property
- No issues noted

Approximate areas of disturbance:

Total Current Approximate Disturbance: 14,250 sf

**SEDIMENTATION AND EROSION CONTROL INSPECTION REPORT
THE UNITED ILLUMINATING COMPANY
MILVON-DEVON**

SITE # 887S

INSPECTION INFORMATION

DATE: 10/31/16
 QUALIFIED INSPECTOR: Timothy Griffing
 RAIN EVENT
 WEEKLY
 SPECIAL

WEATHER INFORMATION

CURRENT FORECAST: 46-deg F / sunny
 DATE OF LAST RAIN EVENT: 6 Hour event on: 10/30/16
 AMOUNT OF LAST RAIN EVENT: 0.4"

GENERAL PROJECT COMPLIANCE

APPROXIMATE CURRENT (SF/ ACRES) DISTURBED:	9650 SF / 0.22 AC	DUST CONTROL MEASURES ESTABLISHED:	YES
CONSTRUCTION ENTRANCE INSTALLED:	YES	SILT FENCE INSTALLED & FUNCTIONAL:	YES
WASHOUT AREA ESTABLISHED:	N/A	INLET PROTECTION INSTALLED & FUNCTIONAL:	N/A
WASTE DISPOSAL AREA ESTABLISHED:	YES	ALL OTHER E&S CONTROLS INSTALLED & FUNCTIONAL:	N/A
IN-ACTIVE AREAS STABILIZED:	YES	STORMWATER DISCHARGE OBSERVED:	NO
DESCRIPTION OF STORMWATER DISCHARGE:	NO DISCHARGE		

DISTRIBUTION:

In my judgment the site is IN compliance with the terms and conditions of the Stormwater Pollution Control Plan and permit.




Signature of Qualified Inspector

11/1/2016

Date

"I have personally examined and am familiar with the information submitted in this document and all attachments thereto, and I certify that, based on reasonable investigation, including my inquiry of those individuals responsible for obtaining the information, the submitted information is true, accurate and complete to the best of my knowledge and belief. I understand that a false statement made in this document or its attachments may be punishable as a criminal offense, in accordance with section 22a-6 of the Connecticut General Statutes, pursuant to section 53a-157b of the Connecticut General Statutes, and in accordance with any other applicable statute."



Signature of Permitted/ Authorized Representative

11/7/16
Date

ITEMS NOTED IN THIS INSPECTION:

List specific items relating to erosion & sediment controls, implementation of the plan, description of stormwater discharges, and any water quality monitoring performed during the inspection.

ITEM #	ITEM NOTED	DESCRIPTION OF DEFICIENCY	REMEDIAL ACTIONS REQUIRED	IN COMPLIANCE	DATE NOTED	CURRENT STATUS

ADDITIONAL COMMENTS OR NOTES:

- Site access gate was locked; Inspection conducted from available vantage points outside of fence
- Entrance is stable
- 4 poles are in place on concrete bases, strung, and ready for connection
- Temporary timber crossing is placed within the wetland area for work access
- Silt fencing along the entire north side of the site is in good condition
- Silt fencing along the toe of slope to the west of the site entrance is in good condition
- Equipment in place for night work
- No activity/ no issues noted

Approximate new areas of disturbance:

- No New Disturbance

Total Current Approximate Disturbance: 9650 sf



Work pad Structure 867S



Access road with silt fence for Structure(s) 871S and 872S



Structure 874S



Access road along with erosion and sediment controls for Structure(s) 882S and 883S



Work pad and access road for Structure(s) 884S, 885S and 886S



Retaining wall for Structure 886S