



June 23, 2016

Chairman Robert Stein
Connecticut Siting Council
Ten Franklin Square
New Britain, CT 06051

Re: Milford 115-kV transmission line upgrade project
The United Illuminating Company
Environmental Inspection Report on Behalf of the Connecticut Siting Council

Dear Chairman Stein:

Pursuant to the Connecticut Siting Council's ("CSC") approval of Petitions 1110 and 1151, please find outlined below and attached, The United Illuminating Company's ("UI") bi-weekly environmental compliance summary for the construction of the Milford 115-kV transmission lines and the replacement of the existing 115-kV transmission line structures from Milvon Substation to Devon Tie Switchyard in Milford.

- Management of soil pursuant to UI's Soil Management Plan
- Compliance with the Army Corp of Engineers Category I permit NAE-2014-2326 at structure 887S
- Rain event inspections of sediment and erosion controls on south side structures pursuant of the UI – Milvon Devon Stormwater Pollution Control Plan.

As also required by the CSC, a copy of our Environmental Inspection Report(s) must be provided to the Mayor of Milford (submitted separately). At the request of UI representatives, a copy of the report also is being provided to you. Accordingly, the enclosed report documents the environmental inspection during the previous two weeks of construction activities along the Metro-North Railroad corridor between UI's Milvon Substation and Devon Tie Switching Station.

Should you have any questions regarding the report, please do not hesitate to call me at 203.926.4792.

Sincerely,

Chris Hughes, Project Manager

Enclosure

cc: The Honorable Benjamin G. Blake, Mayor, City of Milford
Julie Thomas, State of Connecticut Department of Transportation

Milford 115-kV Transmission Line Upgrade Project
CSC Bi-Weekly Construction Report
6/5/16 to 6/18/16

OVERHEAD

The electrical contractor demobilized for the summer and won't be returning until September.

SUBSTATIONS

Devon Tie Switching Station

The work inside Devon Tie Switching Station has been completed until the installation of the south circuit OPGW this fall.

Milvon Substation:

The work inside Milvon Substation has been completed until the installation of the south circuit OPGW this fall.

**SEDIMENTATION AND EROSION CONTROL INSPECTION REPORT
THE UNITED ILLUMINATING COMPANY
MILVON-DEVON**

SITE # 865S

INSPECTION INFORMATION
 DATE: 6/6/16
 QUALIFIED INSPECTOR: Vincenzo Chiaravalloti, PE
 RAIN EVENT
 WEEKLY
 SPECIAL

WEATHER INFORMATION
 CURRENT FORECAST: 80-deg F /sunny
 DATE OF LAST RAIN EVENT: 12 Hour event on: 6/5/16
 AMOUNT OF LAST RAIN EVENT: 0.3"

GENERAL PROJECT COMPLIANCE

APPROXIMATE CURRENT (SF/ ACRES) DISTURBED:	4950 SF / 0.11 AC	DUST CONTROL MEASURES ESTABLISHED:	YES
CONSTRUCTION ENTRANCE INSTALLED:	YES	SILT FENCE INSTALLED & FUNCTIONAL:	N/A
WASHOUT AREA ESTABLISHED:	N/A	INLET PROTECTION INSTALLED & FUNCTIONAL:	N/A
WASTE DISPOSAL AREA ESTABLISHED:	YES	ALL OTHER E&S CONTROLS INSTALLED & FUNCTIONAL:	N/A
IN-ACTIVE AREAS STABILIZED:	YES	STORMWATER DISCHARGE OBSERVED:	NO
DESCRIPTION OF STORMWATER DISCHARGE:	No Discharge		

DISTRIBUTION:

In my judgment the site is **IN** compliance with the terms and conditions of the Stormwater Pollution Control Plan and permit.




 Signature of Qualified Inspector

6/9/2016

 Date

"I have personally examined and am familiar with the information submitted in this document and all attachments thereto, and I certify that, based on reasonable investigation, including my inquiry of those individuals responsible for obtaining the information, the submitted information is true, accurate and complete to the best of my knowledge and belief. I understand that a false statement made in this document or its attachments may be punishable as a criminal offense, in accordance with section 22a-6 of the Connecticut General Statutes, pursuant to section 53a-157b of the Connecticut General Statutes, and in accordance with any other applicable statute."



 Signature of Permittee/Authorized Representative

6/15/16

 Date

ITEMS NOTED IN THIS INSPECTION:

List specific items relating to erosion & sediment controls, implementation of the plan, description of stormwater discharges, and any water quality monitoring performed during the inspection.

ITEM #	ITEM NOTED	DESCRIPTION OF DEFICIENCY	REMEDIAL ACTIONS REQUIRED	IN COMPLIANCE	DATE NOTED	CURRENT STATUS

ITEMS NOTED IN THIS INSPECTION:

**Note: The item numbers listed above correspond to the circled numbering on the attached reference map.

ADDITIONAL COMMENTS OR NOTES:

- Stone access along the side of the RR Row
- 1 utility pole installed on a concrete base/ 2 concrete bases are in place
- Site is stable adjacent to the RR ROW
- No activity / No issues noted

Approximate areas of disturbance:

- No new disturbance

Total Current Approximate Disturbance: 4950 sf

The site is stable and all construction activities have been put on hold. Therefore, this site is now inspected monthly until construction activities resume. Rain event inspections will occur as necessary.

**SEDIMENTATION AND EROSION CONTROL INSPECTION REPORT
THE UNITED ILLUMINATING COMPANY
MILVON-DEVON**

SITE # 866S

INSPECTION INFORMATION		WEATHER INFORMATION	
DATE:	6/6/16	CURRENT FORECAST:	80-deg F /sunny
QUALIFIED INSPECTOR:	Vincenzo Chiaravalloti, PE	DATE OF LAST RAIN EVENT:	6 Hour event on: 6/5/16
RAIN EVENT	<input checked="" type="checkbox"/>	AMOUNT OF LAST RAIN EVENT:	0.3"
WEEKLY	<input type="checkbox"/>		
SPECIAL	<input type="checkbox"/>		

GENERAL PROJECT COMPLIANCE

APPROXIMATE CURRENT (SF/ ACRES) DISTURBED:	1750 SF / 0.04 AC	DUST CONTROL MEASURES ESTABLISHED:	YES
CONSTRUCTION ENTRANCE INSTALLED:	YES (Shared Access)	SILT FENCE INSTALLED & FUNCTIONAL:	YES
WASHOUT AREA ESTABLISHED:	N/A	INLET PROTECTION INSTALLED & FUNCTIONAL:	N/A
WASTE DISPOSAL AREA ESTABLISHED:	YES	ALL OTHER E&S CONTROLS INSTALLED & FUNCTIONAL:	N/A
IN-ACTIVE AREAS STABILIZED:	YES	STORMWATER DISCHARGE OBSERVED:	NO
DESCRIPTION OF STORMWATER DISCHARGE:	No Discharge		

DISTRIBUTION:

In my judgment the site is IN compliance with the terms and conditions of the Stormwater Pollution Control Plan and permit.




Signature of Qualified Inspector

6/9/2016

Date

"I have personally examined and am familiar with the information submitted in this document and all attachments thereto, and I certify that, based on reasonable investigation, including my inquiry of those individuals responsible for obtaining the information, the submitted information is true, accurate and complete to the best of my knowledge and belief. I understand that a false statement made in this document or its attachments may be punishable as a criminal offense, in accordance with section 22a-6 of the Connecticut General Statutes, pursuant to section 53a-157b of the Connecticut General Statutes, and in accordance with any other applicable statute."



Signature of Permittee/Authorized Representative

6/15/16

Date

ITEMS NOTED IN THIS INSPECTION:

List specific items relating to erosion & sediment controls, implementation of the plan, description of stormwater discharges, and any water quality monitoring performed during the inspection.

ITEM #	ITEM NOTED	DESCRIPTION OF DEFICIENCY	REMEDIAL ACTIONS REQUIRED	IN COMPLIANCE	DATE NOTED	CURRENT STATUS

ITEMS NOTED IN THIS INSPECTION:

**Note: The item numbers listed above correspond to the circled numbering on the attached reference map.

ADDITIONAL COMMENTS OR NOTES:

- No direct access due to lack of flagger support; Inspection from north side of RR tracks and vantage point on overpass
- Shared access from bridge maintenance road, south of tracks
- Utility pole installed
- Silt-fence in place along access road and around work area
- Berms in place along west and east sides of work area
- Site is stable
- No activity / No issues noted

Approximate areas of disturbance:

- No new disturbance

Total Current Approximate Disturbance: 1750 sf

The site is stable and all construction activities have been put on hold. Therefore, this site is now inspected monthly until construction activities resume. Rain event inspections will occur as necessary.

**SEDIMENTATION AND EROSION CONTROL INSPECTION REPORT
THE UNITED ILLUMINATING COMPANY
MILVON-DEVON**

SITE # 867S

INSPECTION INFORMATION		WEATHER INFORMATION	
DATE:	6/6/16	CURRENT FORECAST:	80-deg F /sunny
QUALIFIED INSPECTOR:	Vincenzo Chiaravalloti, PE	DATE OF LAST RAIN EVENT:	12 Hour event on: 6/5/16
RAIN EVENT	<input checked="" type="checkbox"/>	AMOUNT OF LAST RAIN EVENT:	0.3"
WEEKLY	<input type="checkbox"/>		
SPECIAL	<input type="checkbox"/>		

GENERAL PROJECT COMPLIANCE

APPROXIMATE CURRENT (SF/ ACRES) DISTURBED:	1750 SF / 0.04 AC	DUST CONTROL MEASURES ESTABLISHED:	YES
CONSTRUCTION ENTRANCE INSTALLED:	YES (Shared Access)	SILT FENCE INSTALLED & FUNCTIONAL:	YES
WASHOUT AREA ESTABLISHED:	N/A	INLET PROTECTION INSTALLED & FUNCTIONAL:	N/A
WASTE DISPOSAL AREA ESTABLISHED:	YES	ALL OTHER E&S CONTROLS INSTALLED & FUNCTIONAL:	N/A
IN-ACTIVE AREAS STABILIZED:	YES	STORMWATER DISCHARGE OBSERVED:	NO
DESCRIPTION OF STORMWATER DISCHARGE:	No Discharge		

DISTRIBUTION:

In my judgment the site is **IN** compliance with the terms and conditions of the Stormwater Pollution Control Plan and permit.




Signature of Qualified Inspector

6/9/2016

Date

"I have personally examined and am familiar with the information submitted in this document and all attachments thereto, and I certify that, based on reasonable investigation, including my inquiry of those individuals responsible for obtaining the information, the submitted information is true, accurate and complete to the best of my knowledge and belief. I understand that a false statement made in this document or its attachments may be punishable as a criminal offense, in accordance with section 22a-6 of the Connecticut General Statutes, pursuant to section 53a-157b of the Connecticut General Statutes, and in accordance with any other applicable statute."



Signature of Permittee/Authorized Representative

6/17/16

Date

ITEMS NOTED IN THIS INSPECTION:

List specific items relating to erosion & sediment controls, implementation of the plan, description of stormwater discharges, and any water quality monitoring performed during the inspection.

ITEM #	ITEM NOTED	DESCRIPTION OF DEFICIENCY	REMEDIAL ACTIONS REQUIRED	IN COMPLIANCE	DATE NOTED	CURRENT STATUS

ITEMS NOTED IN THIS INSPECTION:

**Note: The item numbers listed above correspond to the circled numbering on the attached reference map.

ADDITIONAL COMMENTS OR NOTES:

- No Flagger support available for inspection; Inspection was from north side of the RR ROW
- Shared access from bridge maintenance road, south of tracks
- Pole is in place on concrete base
- Silt-fence in place surrounding work area; Berm in place along east side of work area
- Work is being conducted on access road adjacent to site; Work is related to bridge/highway maintenance and not work site
- Site is stable
- No activity / No issues noted

Approximate areas of disturbance:

- No New Disturbance

Total Current Approximate Disturbance: 1750 sf

The site is stable and all construction activities have been put on hold. Therefore, this site is now inspected monthly until construction activities resume. Rain event inspections will occur as necessary.

**SEDIMENTATION AND EROSION CONTROL INSPECTION REPORT
THE UNITED ILLUMINATING COMPANY
MILVON-DEVON**

SITE # 868S

INSPECTION INFORMATION		WEATHER INFORMATION	
DATE:	6/6/16	CURRENT FORECAST:	80-deg F /sunny
QUALIFIED INSPECTOR:	Vincenzo Chiaravalloti, PE	DATE OF LAST RAIN EVENT:	12 Hour event on: 6/5/16
RAIN EVENT	<input checked="" type="checkbox"/>	AMOUNT OF LAST RAIN EVENT:	0.3"
WEEKLY	<input type="checkbox"/>		
SPECIAL	<input type="checkbox"/>		

GENERAL PROJECT COMPLIANCE

APPROXIMATE CURRENT (SF/ ACRES) DISTURBED:	2000 SF / 0.05 AC	DUST CONTROL MEASURES ESTABLISHED:	YES
CONSTRUCTION ENTRANCE INSTALLED:	YES (Shared Access)	SILT FENCE INSTALLED & FUNCTIONAL:	YES
WASHOUT AREA ESTABLISHED:	N/A	INLET PROTECTION INSTALLED & FUNCTIONAL:	N/A
WASTE DISPOSAL AREA ESTABLISHED:	YES	ALL OTHER E&S CONTROLS INSTALLED & FUNCTIONAL:	N/A
IN-ACTIVE AREAS STABILIZED:	YES	STORMWATER DISCHARGE OBSERVED:	NO
DESCRIPTION OF STORMWATER DISCHARGE:	No Discharge		

DISTRIBUTION:

In my judgment the site is **IN** compliance with the terms and conditions of the Stormwater Pollution Control Plan and permit.




Signature of Qualified Inspector

6/9/2016

Date

"I have personally examined and am familiar with the information submitted in this document and all attachments thereto, and I certify that, based on reasonable investigation, including my inquiry of those individuals responsible for obtaining the information, the submitted information is true, accurate and complete to the best of my knowledge and belief. I understand that a false statement made in this document or its attachments may be punishable as a criminal offense, in accordance with section 22a-6 of the Connecticut General Statutes, pursuant to section 53a-157b of the Connecticut General Statutes, and in accordance with any other applicable statute."



Signature of Permittee/ Authorized Representative

6/15/16

Date

ITEMS NOTED IN THIS INSPECTION:

List specific items relating to erosion & sediment controls, implementation of the plan, description of stormwater discharges, and any water quality monitoring performed during the inspection.

ITEM #	ITEM NOTED	DESCRIPTION OF DEFICENCY	REMEDIAL ACTIONS REQUIRED	IN COMPLIANCE	DATE NOTED	CURRENT STATUS

ITEMS NOTED IN THIS INSPECTION:

**Note: The item numbers listed above correspond to the circled numbering on the attached reference map.

ADDITIONAL COMMENTS OR NOTES:

- No Flagger support available for inspection; Inspection conducted from north side of RR ROW
- Shared access from bridge maintenance road, south of tracks
- Silt-fence in place surrounding work area
- Pole is in place on concrete base
- Site is stable
- A portion of silt fencing along the east side of the work area has been removed to provide access for bridge/highway maintenance work. However, the work site associated with the permitted work is still protected
- No activity / No issues noted

Approximate areas of disturbance:

- No New Disturbance

Total Current Approximate Disturbance: 2000 sf

The site is stable and all construction activities have been put on hold. Therefore, this site is now inspected monthly until construction activities resume. Rain event inspections will occur as necessary.

**SEDIMENTATION AND EROSION CONTROL INSPECTION REPORT
THE UNITED ILLUMINATING COMPANY
MILVON-DEVON**

SITE # 869S

INSPECTION INFORMATION		WEATHER INFORMATION	
DATE:	6/6/16	CURRENT FORECAST:	80-deg F /sunny
QUALIFIED INSPECTOR:	Vincenzo Chiaravalloti, PE	DATE OF LAST RAIN EVENT:	12 Hour event on: 6/5/16
RAIN EVENT	<input checked="" type="checkbox"/>	AMOUNT OF LAST RAIN EVENT:	0.3"
WEEKLY	<input type="checkbox"/>		
SPECIAL	<input type="checkbox"/>		

GENERAL PROJECT COMPLIANCE

APPROXIMATE CURRENT (SF/ ACRES) DISTURBED:	2600 SF / 0.06 AC	DUST CONTROL MEASURES ESTABLISHED:	YES
CONSTRUCTION ENTRANCE INSTALLED:	YES	SILT FENCE INSTALLED & FUNCTIONAL:	YES
WASHOUT AREA ESTABLISHED:	N/A	INLET PROTECTION INSTALLED & FUNCTIONAL:	N/A
WASTE DISPOSAL AREA ESTABLISHED:	YES	ALL OTHER E&S CONTROLS INSTALLED & FUNCTIONAL:	YES
IN-ACTIVE AREAS STABILIZED:	YES	STORMWATER DISCHARGE OBSERVED:	NO
DESCRIPTION OF STORMWATER DISCHARGE:	No Discharge		

DISTRIBUTION:

In my judgment the site is **IN** compliance with the terms and conditions of the Stormwater Pollution Control Plan and permit.




Signature of Qualified Inspector

6/9/2016

Date

"I have personally examined and am familiar with the information submitted in this document and all attachments thereto, and I certify that, based on reasonable investigation, including my inquiry of those individuals responsible for obtaining the information, the submitted information is true, accurate and complete to the best of my knowledge and belief. I understand that a false statement made in this document or its attachments may be punishable as a criminal offense, in accordance with section 22a-6 of the Connecticut General Statutes, pursuant to section 53a-157b of the Connecticut General Statutes, and in accordance with any other applicable statute."



Signature of Permittee/ Authorized Representative

6/15/16

Date

ITEMS NOTED IN THIS INSPECTION:

List specific items relating to erosion & sediment controls, implementation of the plan, description of stormwater discharges, and any water quality monitoring performed during the inspection.

ITEM #	ITEM NOTED	DESCRIPTION OF DEFICIENCY	REMEDIAL ACTIONS REQUIRED	IN COMPLIANCE	DATE NOTED	CURRENT STATUS

ADDITIONAL COMMENTS OR NOTES:

- No Flagger support available for inspection; Inspection from north side of RR ROW
- Construction entrance installed off of shared access from bridge maintenance road, south of tracks
- Pole is in place on concrete base
- Silt-fence in place along east side of work area at the toe of slope; Berm in place along the north side of the work area
- Wetlands not visible, notes from previous inspection with vantage point
- Wetlands are protected
 - o Erosion control matting is staked along embankments adjacent to wetland area; Vegetation is growing on embankments
 - o Haybales are in place along the south side of the wetland area
- Site is stable; Work by B&V is in compliance with the SPCP
- Site adjacent to bridge maintenance work; Silt fencing along the west & north sides of the work area has been removed by contractors associated with bridge/highway maintenance work; Work associated with bridge maintenance in progress at time of inspection
- No activity/ no issues noted

Approximate areas of disturbance:

- No New Disturbance

Total Current Approximate Disturbance: 2600 sf

The site is stable and all construction activities have been put on hold. Therefore, this site is now inspected monthly until construction activities resume. Rain event inspections will occur as necessary.

**SEDIMENTATION AND EROSION CONTROL INSPECTION REPORT
THE UNITED ILLUMINATING COMPANY
MILVON-DEVON**

SITE # 870S

INSPECTION INFORMATION		WEATHER INFORMATION	
DATE:	6/6/16	CURRENT FORECAST:	80-deg F /sunny
QUALIFIED INSPECTOR:	Vincenzo Chiaravalloti, PE	DATE OF LAST RAIN EVENT:	12 Hour event on: 6/5/16
RAIN EVENT	<input checked="" type="checkbox"/>	AMOUNT OF LAST RAIN EVENT:	0.3"
WEEKLY	<input type="checkbox"/>		
SPECIAL	<input type="checkbox"/>		

GENERAL PROJECT COMPLIANCE

APPROXIMATE CURRENT (SF/ ACRES) DISTURBED:	5900 SF / 0.14 AC	DUST CONTROL MEASURES ESTABLISHED:	YES
CONSTRUCTION ENTRANCE INSTALLED:	YES	SILT FENCE INSTALLED & FUNCTIONAL:	YES
WASHOUT AREA ESTABLISHED:	N/A	INLET PROTECTION INSTALLED & FUNCTIONAL:	N/A
WASTE DISPOSAL AREA ESTABLISHED:	YES	ALL OTHER E&S CONTROLS INSTALLED & FUNCTIONAL:	N/A
IN-ACTIVE AREAS STABILIZED:	YES	STORMWATER DISCHARGE OBSERVED:	NO
DESCRIPTION OF STORMWATER DISCHARGE:	No Discharge		

DISTRIBUTION:

In my judgment the site is IN compliance with the terms and conditions of the Stormwater Pollution Control Plan and permit.




Signature of Qualified Inspector

6/9/2016

Date

"I have personally examined and am familiar with the information submitted in this document and all attachments thereto, and I certify that, based on reasonable investigation, including my inquiry of those individuals responsible for obtaining the information, the submitted information is true, accurate and complete to the best of my knowledge and belief. I understand that a false statement made in this document or its attachments may be punishable as a criminal offense, in accordance with section 22a-6 of the Connecticut General Statutes, pursuant to section 53a-157b of the Connecticut General Statutes, and in accordance with any other applicable statute."



Signature of Permittee/ Authorized Representative

6/15/16

Date

ITEMS NOTED IN THIS INSPECTION:

List specific items relating to erosion & sediment controls, implementation of the plan, description of stormwater discharges, and any water quality monitoring performed during the inspection.

ITEM #	ITEM NOTED	DESCRIPTION OF DEFICIENCY	REMEDIAL ACTIONS REQUIRED	IN COMPLIANCE	DATE NOTED	CURRENT STATUS

ITEMS NOTED IN THIS INSPECTION:

**Note: The item numbers listed above correspond to the circled numbering on the attached reference map.

ADDITIONAL COMMENTS OR NOTES:

- No Flagger support available for inspection; Inspection from north side of RR ROW
- Pole is in place on concrete base
- Construction entrance installed off of shared access from bridge maintenance road, south of tracks
- Silt-fence in place along west and south sides of work area
- Stable stone embankment is in place along east side of work area
- Site is stable
- No activity / No issues noted

Approximate areas of disturbance:

- No New Disturbance

Total Current Approximate Disturbance: 5900 sf

The site is stable and all construction activities have been put on hold. Therefore, this site is now inspected monthly until construction activities resume. Rain event inspections will occur as necessary.

**SEDIMENTATION AND EROSION CONTROL INSPECTION REPORT
THE UNITED ILLUMINATING COMPANY
MILVON-DEVON**

SITE # 871S-872S

INSPECTION INFORMATION		WEATHER INFORMATION	
DATE:	6/6/16	CURRENT FORECAST:	80-deg F /sunny
QUALIFIED INSPECTOR:	Vincenzo Chiaravalloti, PE	DATE OF LAST RAIN EVENT:	12 Hour event on: 6/5/16
RAIN EVENT	<input checked="" type="checkbox"/>	AMOUNT OF LAST RAIN EVENT:	0.3"
WEEKLY	<input type="checkbox"/>		
SPECIAL	<input type="checkbox"/>		

GENERAL PROJECT COMPLIANCE

APPROXIMATE CURRENT (SF/ ACRES) DISTURBED:	17,600 SF / 0.40 AC	DUST CONTROL MEASURES ESTABLISHED:	YES
CONSTRUCTION ENTRANCE INSTALLED:	YES	SILT FENCE INSTALLED & FUNCTIONAL:	YES
WASHOUT AREA ESTABLISHED:	N/A	INLET PROTECTION INSTALLED & FUNCTIONAL:	N/A
WASTE DISPOSAL AREA ESTABLISHED:	YES	ALL OTHER E&S CONTROLS INSTALLED & FUNCTIONAL:	N/A
IN-ACTIVE AREAS STABILIZED:	YES	STORMWATER DISCHARGE OBSERVED:	NO
DESCRIPTION OF STORMWATER DISCHARGE:	No Discharge		

DISTRIBUTION:


In my judgment the site is **IN** compliance with the terms and conditions of the Stormwater Pollution Control Plan and permit.



Signature of Qualified Inspector

6/9/2016
Date

"I have personally examined and am familiar with the information submitted in this document and all attachments thereto, and I certify that, based on reasonable investigation, including my inquiry of those individuals responsible for obtaining the information, the submitted information is true, accurate and complete to the best of my knowledge and belief. I understand that a false statement made in this document or its attachments may be punishable as a criminal offense, in accordance with section 22a-6 of the Connecticut General Statutes, pursuant to section 53a-157b of the Connecticut General Statutes, and in accordance with any other applicable statute."



Signature of Permittee/Authorized Representative

6/15/16
Date

ITEMS NOTED IN THIS INSPECTION:

List specific items relating to erosion & sediment controls, implementation of the plan, description of stormwater discharges, and any water quality monitoring performed during the inspection.

ITEM #	ITEM NOTED	DESCRIPTION OF DEFICENCY	REMEDIAL ACTIONS REQUIRED	IN COMPLIANCE	DATE NOTED	CURRENT STATUS

ITEMS NOTED IN THIS INSPECTION:

**Note: The item numbers listed above correspond to the circled numbering on the attached reference map.

ADDITIONAL COMMENTS OR NOTES:

- No Flagger support available for inspection; Inspection from North side of RR ROW
- Shared construction access/ entry path
871S:
- Silt fence and berm in place along access road / Silt fence in place along north side of work area along RR ROW
- Berm/slope containing work area on south side
- Pole is in place on concrete base
- No activity / No issues noted
872S:
- Silt fence in place at north side of work area along RR ROW
- Pole is in place on concrete base
- Haybales are in place along the south side of the access road
- No activity / No issues noted

Approximate areas of disturbance:

- No New Disturbance on either site; Total Current Approximate Disturbance: 17,600 sf

These sites are stable and all construction activities have been put on hold. Therefore, these sites are now inspected monthly until construction activities resume. Rain event inspections will occur as necessary.

**SEDIMENTATION AND EROSION CONTROL INSPECTION REPORT
THE UNITED ILLUMINATING COMPANY
MILVON-DEVON**

SITE # 873S-874S-875S

INSPECTION INFORMATION		WEATHER INFORMATION	
DATE:	6/6/16	CURRENT FORECAST:	80-deg F /sunny
QUALIFIED INSPECTOR:	Vincenzo Chiaravalloti, PE	DATE OF LAST RAIN EVENT:	12 Hour event on: 6/5/16
RAIN EVENT	<input checked="" type="checkbox"/>	AMOUNT OF LAST RAIN EVENT:	0.3"
WEEKLY	<input type="checkbox"/>		
SPECIAL	<input type="checkbox"/>		

GENERAL PROJECT COMPLIANCE

APPROXIMATE CURRENT (SF/ ACRES) DISTURBED:	22,500 SF / 0.52 AC	DUST CONTROL MEASURES ESTABLISHED:	YES
CONSTRUCTION ENTRANCE INSTALLED:	YES	SILT FENCE INSTALLED & FUNCTIONAL:	YES
WASHOUT AREA ESTABLISHED:	N/A	INLET PROTECTION INSTALLED & FUNCTIONAL:	N/A
WASTE DISPOSAL AREA ESTABLISHED:	YES	ALL OTHER E&S CONTROLS INSTALLED & FUNCTIONAL:	N/A
IN-ACTIVE AREAS STABILIZED:	YES	STORMWATER DISCHARGE OBSERVED:	NO
DESCRIPTION OF STORMWATER DISCHARGE:	No Discharge		

DISTRIBUTION:

In my judgment the site is IN compliance with the terms and conditions of the Stormwater Pollution Control Plan and permit.



Signature of Qualified Inspector

6/9/2016

Date

"I have personally examined and am familiar with the information submitted in this document and all attachments thereto, and I certify that, based on reasonable investigation, including my inquiry of those individuals responsible for obtaining the information, the submitted information is true, accurate and complete to the best of my knowledge and belief. I understand that a false statement made in this document or its attachments may be punishable as a criminal offense, in accordance with section 22a-6 of the Connecticut General Statutes, pursuant to section 53a-157b of the Connecticut General Statutes, and in accordance with any other applicable statute."



Signature of Permittee/Authorized Representative

6/5/16

Date

ITEMS NOTED IN THIS INSPECTION:

List specific items relating to erosion & sediment controls, implementation of the plan, description of stormwater discharges, and any water quality monitoring performed during the inspection.

ITEM #	ITEM NOTED	DESCRIPTION OF DEFICENCY	REMEDIAL ACTIONS REQUIRED	IN COMPLIANCE	DATE NOTED	CURRENT STATUS

ADDITIONAL COMMENTS OR NOTES:

- No Flagger support available for inspection; Inspection from North side of RR ROW
 - Shared Construction access/ entry path
- 873S:**
- Silt fence in place at north side of work area along RR ROW
 - Pole is in place on concrete base
 - No activity / No issues noted
 - Site is stable
- 874S:**
- Silt fence in place at north side of work area along RR ROW
 - Pole is in place on concrete base
 - Berm in place along south side of access road
 - Ponding on-site from rain event, no runoff observed
 - Site is stable
 - No activity / No issues noted

875S:

- Silt fence in place at north side of work area along RR ROW
- Pole is in place on concrete base
- Berm in place along south side of access road
- Site is stable
- No activity / No issues noted

Approximate areas of disturbance:

- No New Disturbance

Total Current Approximate Disturbance: 22,500 sf

These sites are stable and all construction activities have been put on hold. Therefore, these sites are now inspected monthly until construction activities resume. Rain event inspections will occur as necessary.

**SEDIMENTATION AND EROSION CONTROL INSPECTION REPORT
THE UNITED ILLUMINATING COMPANY
MILVON-DEVON**

SITE # 876S-877S-878S

INSPECTION INFORMATION		WEATHER INFORMATION	
DATE:	6/6/16	CURRENT FORECAST:	80-deg F /sunny
QUALIFIED INSPECTOR:	Vincenzo Chiaravalloti, PE	DATE OF LAST RAIN EVENT:	12 Hour event on: 6/5/16
RAIN EVENT	<input checked="" type="checkbox"/>	AMOUNT OF LAST RAIN EVENT:	0.3"
WEEKLY	<input type="checkbox"/>		
SPECIAL	<input type="checkbox"/>		

GENERAL PROJECT COMPLIANCE

APPROXIMATE CURRENT (SF/ ACRES) DISTURBED:	22,500 SF / 0.52 AC	DUST CONTROL MEASURES ESTABLISHED:	YES
CONSTRUCTION ENTRANCE INSTALLED:	YES	SILT FENCE INSTALLED & FUNCTIONAL:	YES
WASHOUT AREA ESTABLISHED:	N/A	INLET PROTECTION INSTALLED & FUNCTIONAL:	N/A
WASTE DISPOSAL AREA ESTABLISHED:	YES	ALL OTHER E&S CONTROLS INSTALLED & FUNCTIONAL:	N/A
IN-ACTIVE AREAS STABILIZED:	YES	STORMWATER DISCHARGE OBSERVED:	NO
DESCRIPTION OF STORMWATER DISCHARGE:	No Discharge		

DISTRIBUTION:

In my judgment the site is **IN** compliance with the terms and conditions of the Stormwater Pollution Control Plan and permit.



Signature of Qualified Inspector

6/9/2016

Date

"I have personally examined and am familiar with the information submitted in this document and all attachments thereto, and I certify that, based on reasonable investigation, including my inquiry of those individuals responsible for obtaining the information, the submitted information is true, accurate and complete to the best of my knowledge and belief. I understand that a false statement made in this document or its attachments may be punishable as a criminal offense, in accordance with section 22a-6 of the Connecticut General Statutes, pursuant to section 53a-157b of the Connecticut General Statutes, and in accordance with any other applicable statute."



Signature of Permittee/ Authorized Representative

6/15/16

Date

ITEMS NOTED IN THIS INSPECTION:

List specific items relating to erosion & sediment controls, implementation of the plan, description of stormwater discharges, and any water quality monitoring performed during the inspection.

ITEM #	ITEM NOTED	DESCRIPTION OF DEFICENCY	REMEDIAL ACTIONS REQUIRED	IN COMPLIANCE	DATE NOTED	CURRENT STATUS

ADDITIONAL COMMENTS OR NOTES:

- No Flagger support available for inspection; Inspection from North side of RR ROW
- Shared Construction access/ entry path / vehicle turn-around area in place
- All materials and equipment have been removed from the vehicle turn-around area
- Vegetation growing around these work sites, stabilizing the work areas

876S:

- Silt fence in place at north side of site along RR ROW
- Berm in place on south side of work area
- Pole is in place on concrete base
- Site is stable
- No activity / No issues noted

877S:

- Silt fence/berm in place at north side of site along RR ROW
- Berm in place on south side of work area; Embankment along south side is stable
- Pole is in place on concrete base
- Site is stable
- No activity / No issues noted

878S:

- Mod-block retaining wall in place around work pad with sloped access to site
- Silt fence in place along north side of site along RR ROW
- Pole is in place on concrete base
- Slope/berm containing work area on south side; Embankment is stable
- Site is stable
- No activity / No issues noted

Approximate areas of disturbance:

- No New Disturbance

Total Current Approximate Disturbance: 22,500 sf

These sites are stable and all construction activities have been put on hold. Therefore, these sites are now inspected monthly until construction activities resume. Rain event inspections will occur as necessary.

**SEDIMENTATION AND EROSION CONTROL INSPECTION REPORT
THE UNITED ILLUMINATING COMPANY
MILVON-DEVON**

SITE # 879S-880S


INSPECTION INFORMATION		WEATHER INFORMATION	
DATE:	6/6/16	CURRENT FORECAST:	80-deg F /sunny
QUALIFIED INSPECTOR:	Vincenzo Chiaravalloti, PE	DATE OF LAST RAIN EVENT:	12 Hour event on: 6/5/16
RAIN EVENT	<input checked="" type="checkbox"/>	AMOUNT OF LAST RAIN EVENT:	0.3"
WEEKLY	<input type="checkbox"/>		
SPECIAL	<input type="checkbox"/>		

GENERAL PROJECT COMPLIANCE

APPROXIMATE CURRENT (SF/ ACRES) DISTURBED:	7,250 SF / 0.17 AC	DUST CONTROL MEASURES ESTABLISHED:	YES
CONSTRUCTION ENTRANCE INSTALLED:	YES	SILT FENCE INSTALLED & FUNCTIONAL:	YES
WASHOUT AREA ESTABLISHED:	N/A	INLET PROTECTION INSTALLED & FUNCTIONAL:	N/A
WASTE DISPOSAL AREA ESTABLISHED:	YES	ALL OTHER E&S CONTROLS INSTALLED & FUNCTIONAL:	N/A
IN-ACTIVE AREAS STABILIZED:	YES	STORMWATER DISCHARGE OBSERVED:	NO
DESCRIPTION OF STORMWATER DISCHARGE:	No Discharge		

DISTRIBUTION:

In my judgment the site is **IN** compliance with the terms and conditions of the Stormwater Pollution Control Plan and permit.




Signature of Qualified Inspector

6/9/2016

Date

"I have personally examined and am familiar with the information submitted in this document and all attachments thereto, and I certify that, based on reasonable investigation, including my inquiry of those individuals responsible for obtaining the information, the submitted information is true, accurate and complete to the best of my knowledge and belief. I understand that a false statement made in this document or its attachments may be punishable as a criminal offense, in accordance with section 22a-6 of the Connecticut General Statutes, pursuant to section 53a-157b of the Connecticut General Statutes, and in accordance with any other applicable statute."



Signature of Permittee/ Authorized Representative

6/15/16

Date

ITEMS NOTED IN THIS INSPECTION:

List specific items relating to erosion & sediment controls, implementation of the plan, description of stormwater discharges, and any water quality monitoring performed during the inspection.

ITEM #	ITEM NOTED	DESCRIPTION OF DEFICIENCY	REMEDIAL ACTIONS REQUIRED	IN COMPLIANCE	DATE NOTED	CURRENT STATUS

ITEMS NOTED IN THIS INSPECTION:

**Note: The item numbers listed above correspond to the circled numbering on the attached reference map.

ADDITIONAL COMMENTS OR NOTES:

- No Flagger support for inspection; Inspection from RR ROW overpass bridge
- Vegetation has grown in along the sides of the work area providing additional stabilization

879S:

- Silt fence in place at north side of work area along RR ROW
- Pole is in place on concrete base
- Site is stable; No activity / No issues noted

880S:

- Silt fence in place along east and south sides of work area
- Berm in place on north side of site along RR ROW
- Pole is in place on concrete base
- Site is stable; No activity / No issues noted

Approximate areas of disturbance:

- 879S: No new disturbance / 880S: No new disturbance
- Total Current Approximate Disturbance: 7,250 sf

These sites are stable and all construction activities have been put on hold. Therefore, these sites are now inspected monthly until construction activities resume. Rain event inspections will occur as necessary.

**SEDIMENTATION AND EROSION CONTROL INSPECTION REPORT
THE UNITED ILLUMINATING COMPANY
MILVON-DEVON**

SITE # 882S, 883S

INSPECTION INFORMATION

DATE: 6/6/16
 QUALIFIED INSPECTOR: Vincenzo Chiaravalloti, PE
 RAIN EVENT
 WEEKLY
 SPECIAL

WEATHER INFORMATION

CURRENT FORECAST: 80-deg F/sunny
 DATE OF LAST RAIN EVENT: 12 Hour event on: 6/5/16
 AMOUNT OF LAST RAIN EVENT: 0.3"

GENERAL PROJECT COMPLIANCE

APPROXIMATE CURRENT (SF/ ACRES) DISTURBED:	12,100 SF / 0.28 AC	DUST CONTROL MEASURES ESTABLISHED:	YES
CONSTRUCTION ENTRANCE INSTALLED:	YES	SILT FENCE INSTALLED & FUNCTIONAL:	YES
WASHOUT AREA ESTABLISHED:	N/A	INLET PROTECTION INSTALLED & FUNCTIONAL:	N/A
WASTE DISPOSAL AREA ESTABLISHED:	YES	ALL OTHER E&S CONTROLS INSTALLED & FUNCTIONAL:	YES
IN-ACTIVE AREAS STABILIZED:	YES	STORMWATER DISCHARGE OBSERVED:	NO
DESCRIPTION OF STORMWATER DISCHARGE:	No Discharge		

DISTRIBUTION:

In my judgment the site is IN compliance with the terms and conditions of the Stormwater Pollution Control Plan and permit.




 Signature of Qualified Inspector

6/9/2016

 Date

"I have personally examined and am familiar with the information submitted in this document and all attachments thereto, and I certify that, based on reasonable investigation, including my inquiry of those individuals responsible for obtaining the information, the submitted information is true, accurate and complete to the best of my knowledge and belief. I understand that a false statement made in this document or its attachments may be punishable as a criminal offense, in accordance with section 22a-6 of the Connecticut General Statutes, pursuant to section 53a-157b of the Connecticut General Statutes, and in accordance with any other applicable statute."



 Signature of Permittee/Authorized Representative

6/5/16

 Date

ITEMS NOTED IN THIS INSPECTION:

List specific items relating to erosion & sediment controls, implementation of the plan, description of stormwater discharges, and any water quality monitoring performed during the inspection.

ITEM #	ITEM NOTED	DESCRIPTION OF DEFICIENCY	REMEDIAL ACTIONS REQUIRED	IN COMPLIANCE	DATE NOTED	CURRENT STATUS

ADDITIONAL COMMENTS OR NOTES:

- Vegetation has grown around the work area, and along the construction access providing additional stabilization
- Construction entrance stone placed for shared access; entry is stable with no tracking
- Berm in place along east side of access road / Silt fence in place along west side of access road
- CB outlet and rip-rap pad protected by silt fence barrier
- Silt fence in place on north and west sides of site
- Berm in place on south side of work area
- Pole is in place on concrete base
- Site is stable
- No activities / No issues noted

Approximate areas of disturbance:

- No New Disturbance

Total Current Approximate Disturbance: 12,100 sf

The site is stable and all construction activities have been put on hold. Therefore, this site is now inspected monthly until construction activities resume. Rain event inspections will occur as necessary.

**SEDIMENTATION AND EROSION CONTROL INSPECTION REPORT
THE UNITED ILLUMINATING COMPANY
MILVON-DEVON**

SITE # 884S, 885S, 886S

INSPECTION INFORMATION

DATE: 6/6/16
 QUALIFIED INSPECTOR: Vincenzo Chiaravalloti, PE
 RAIN EVENT
 WEEKLY
 SPECIAL

WEATHER INFORMATION

CURRENT FORECAST: 80-deg F /sunny
 DATE OF LAST RAIN EVENT: 12 Hour event on: 6/5/16
 AMOUNT OF LAST RAIN EVENT: 0.3"

GENERAL PROJECT COMPLIANCE

APPROXIMATE CURRENT (SF/ ACRES) DISTURBED:	14,250 SF / 0.33 AC	DUST CONTROL MEASURES ESTABLISHED:	YES
CONSTRUCTION ENTRANCE INSTALLED:	YES	SILT FENCE INSTALLED & FUNCTIONAL:	YES
WASHOUT AREA ESTABLISHED:	N/A	INLET PROTECTION INSTALLED & FUNCTIONAL:	N/A
WASTE DISPOSAL AREA ESTABLISHED:	YES	ALL OTHER E&S CONTROLS INSTALLED & FUNCTIONAL:	YES
IN-ACTIVE AREAS STABILIZED:	YES	STORMWATER DISCHARGE OBSERVED:	NO
DESCRIPTION OF STORMWATER DISCHARGE:	NO DISCHARGE		

DISTRIBUTION:

In my judgment the site is IN compliance with the terms and conditions of the Stormwater Pollution Control Plan and permit.



 Signature of Qualified Inspector

6/9/2016

 Date

"I have personally examined and am familiar with the information submitted in this document and all attachments thereto, and I certify that, based on reasonable investigation, including my inquiry of those individuals responsible for obtaining the information, the submitted information is true, accurate and complete to the best of my knowledge and belief. I understand that a false statement made in this document or its attachments may be punishable as a criminal offense, in accordance with section 22a-6 of the Connecticut General Statutes, pursuant to section 53a-157b of the Connecticut General Statutes, and in accordance with any other applicable statute."



 Signature of Permittee/ Authorized Representative

6/15/16

 Date

ITEMS NOTED IN THIS INSPECTION:

List specific items relating to erosion & sediment controls, implementation of the plan, description of stormwater discharges, and any water quality monitoring performed during the inspection.

ITEM #	ITEM NOTED	DESCRIPTION OF DEFICIENCY	REMEDIAL ACTIONS REQUIRED	IN COMPLIANCE	DATE NOTED	CURRENT STATUS

ITEMS NOTED IN THIS INSPECTION:

**Note: The item numbers listed above correspond to the circled numbering on the attached reference map.

ADDITIONAL COMMENTS OR NOTES:

- Shared Construction access/ entry path
- Both poles are in place on concrete bases; Poles have not been strung yet
- Silt fence in place at south side of site downgradient of modular block wall, protecting wetlands
- Vegetation has grown in downgradient of retaining wall, and around site providing additional stabilization
- Site is stable
- No activity / No issues noted

Approximate areas of disturbance:

Total Current Approximate Disturbance: 14,250 sf

The site is stable and all construction activities have been put on hold. Therefore, this site is now inspected monthly until construction activities resume. Rain event inspections will occur as necessary.

**SEDIMENTATION AND EROSION CONTROL INSPECTION REPORT
THE UNITED ILLUMINATING COMPANY
MILVON-DEVON**

SITE # 887S

INSPECTION INFORMATION		WEATHER INFORMATION	
DATE:	6/6/16	CURRENT FORECAST:	80-deg F / sunny
QUALIFIED INSPECTOR:	Vincenzo Chiaravalloti, PE	DATE OF LAST RAIN EVENT:	12 Hour event on: 6/5/16
RAIN EVENT	<input checked="" type="checkbox"/>	AMOUNT OF LAST RAIN EVENT:	0.3"
WEEKLY	<input type="checkbox"/>		
SPECIAL	<input type="checkbox"/>		

GENERAL PROJECT COMPLIANCE

APPROXIMATE CURRENT (SF/ ACRES) DISTURBED:	9650 SF / 0.22 AC	DUST CONTROL MEASURES ESTABLISHED:	YES
CONSTRUCTION ENTRANCE INSTALLED:	YES	SILT FENCE INSTALLED & FUNCTIONAL:	YES
WASHOUT AREA ESTABLISHED:	N/A	INLET PROTECTION INSTALLED & FUNCTIONAL:	N/A
WASTE DISPOSAL AREA ESTABLISHED:	YES	ALL OTHER E&S CONTROLS INSTALLED & FUNCTIONAL:	YES
IN-ACTIVE AREAS STABILIZED:	YES	STORMWATER DISCHARGE OBSERVED:	NO
DESCRIPTION OF STORMWATER DISCHARGE:	NO DISCHARGE		

DISTRIBUTION:

In my judgment the site is **IN** compliance with the terms and conditions of the Stormwater Pollution Control Plan and permit.



Signature of Qualified Inspector

6/9/2016

Date

"I have personally examined and am familiar with the information submitted in this document and all attachments thereto, and I certify that, based on reasonable investigation, including my inquiry of those individuals responsible for obtaining the information, the submitted information is true, accurate and complete to the best of my knowledge and belief. I understand that a false statement made in this document or its attachments may be punishable as a criminal offense, in accordance with section 22a-6 of the Connecticut General Statutes, pursuant to section 53a-157b of the Connecticut General Statutes, and in accordance with any other applicable statute."



Signature of Permittee/ Authorized Representative

6/8/16

Date

ITEMS NOTED IN THIS INSPECTION:

List specific items relating to erosion & sediment controls, implementation of the plan, description of stormwater discharges, and any water quality monitoring performed during the inspection.

ITEM #	ITEM NOTED	DESCRIPTION OF DEFICIENCY	REMEDIAL ACTIONS REQUIRED	IN COMPLIANCE	DATE NOTED	CURRENT STATUS

ADDITIONAL COMMENTS OR NOTES:

- *Forward gates closed/ entry stable/ inspection notes from previous inspection with access:*
 - Entrance is stable
 - Concrete washout near entrance has been removed
 - Silt fence in place along wetlands near site entrance
 - Silt fence, earthen berm, and hay bales in place along north side of site protecting wetlands
 - Vegetation has grown in along the berm on the north side of the site providing additional stabilization
 - Silt fence is in place along the south side of the wetlands, adjacent to the new poles
 - Temporary timber crossing has been pulled out of wetlands
 - Site is stable
 - No activity / No issues noted
- Approximate new areas of disturbance:
- No New Disturbance
- Total Current Approximate Disturbance: 9650 sf

The site is stable and all construction activities have been put on hold. Therefore, this site is now inspected monthly until construction activities resume. Rain event inspections will occur as necessary.



Work pad at Structure 868S



Access road and wok pad at Structure 872S



Retaining wall at Structure 878S



Access road(s) and work pad(s) for Structure(s) 882S, 881S and 880S



Access road(s) and work pad(s) for Structure(s) 884S and 885S



Structure 887S