



UIL HOLDINGS CORPORATION

157 Church Street, New Haven CT 06510-2100
203-499-2000

April 26, 2016

Chairman Robert Stein
Connecticut Siting Council
Ten Franklin Square
New Britain, CT 06051

Re: Milford 115-kV transmission line upgrade project
The United Illuminating Company
Environmental Inspection Report on Behalf of the Connecticut Siting Council

Dear Chairman Stein:

Pursuant to the Connecticut Siting Council's ("CSC") approval of Petitions 1110 and 1151, please find outlined below and attached, The United Illuminating Company's ("UI") bi-weekly environmental compliance summary for the construction of the Milford 115-kV transmission lines and the replacement of the existing 115-kV transmission line structures from Milvon Substation to Devon Tie Switchyard in Milford.

- Management of soil and groundwater pursuant to UI's Soil Management Plan
- Compliance with the Army Corp of Engineers Category I permit NAE-2014-2326 at structure 887S
- Weekly inspections of sediment and erosion controls pursuant of the UI – Milvon Devon Stormwater Pollution Control Plan

As also required by the CSC, a copy of our Environmental Inspection Report(s) must be provided to the Mayor of Milford (submitted separately). At the request of UI representatives, a copy of the report also is being provided to you. Accordingly, the enclosed report documents the environmental inspection during the previous two weeks of construction activities along the Metro-North Railroad corridor between UI's Milvon Substation and Devon Tie Switching Station.

Should you have any questions regarding the report, please do not hesitate to call me at 203.926.4792.

Sincerely,

A handwritten signature in blue ink that reads "Chris J. Hughes". The signature is fluid and cursive.

Chris Hughes, Project Manager

Enclosure

Cc: The Honorable Benjamin G. Blake, Mayor, City of Milford
Julie Thomas, State of Connecticut Department of Transportation

Milford 115-kV Transmission Line Upgrade Project
CSC Bi-Weekly Construction Report
4/10/16 to 4/23/16

OVERHEAD

The electrical contractor finished removing the old bonnets from the railroad catenary structures and set three structures for the south circuit. The foundation contractor finished drilling and pouring foundations for the south circuit.



Structure 880S and setting structure 882S

SUBSTATIONS

Devon Tie Switching Station

Milvon Substation

OTHER

**SEDIMENTATION AND EROSION CONTROL INSPECTION REPORT
THE UNITED ILLUMINATING COMPANY
MILVON-DEVON**

SITE # 865N-866N

INSPECTION INFORMATION		WEATHER INFORMATION	
DATE:	4/13/16	CURRENT	48-deg F / sunny
QUALIFIED INSPECTOR:	Timothy Griffing	FORECAST:	
RAIN EVENT	<input checked="" type="checkbox"/>	DATE OF LAST RAIN EVENT:	12 Hour event on: 4/12/16
WEEKLY	<input checked="" type="checkbox"/>	AMOUNT OF LAST RAIN EVENT:	0.28"
SPECIAL	<input type="checkbox"/>		

GENERAL PROJECT COMPLIANCE

APPROXIMATE CURRENT (SF/ ACRES) DISTURBED:	7,000 SF / 0.16 AC	DUST CONTROL MEASURES ESTABLISHED:	YES
CONSTRUCTION ENTRANCE INSTALLED:	YES	SILT FENCE INSTALLED & FUNCTIONAL:	N/A
WASHOUT AREA ESTABLISHED:	N/A	INLET PROTECTION INSTALLED & FUNCTIONAL:	N/A
WASTE DISPOSAL AREA ESTABLISHED:	YES	ALL OTHER E&S CONTROLS INSTALLED & FUNCTIONAL:	N/A
IN-ACTIVE AREAS STABILIZED:	YES	STORMWATER DISCHARGE OBSERVED:	NO
DESCRIPTION OF STORMWATER DISCHARGE:	NO DISCHARGE		

DISTRIBUTION:

In my judgment the site is **IN** compliance with the terms and conditions of the Stormwater Pollution Control Plan and permit.



Signature of Qualified Inspector

4/18/2016
Date

"I have personally examined and am familiar with the information submitted in this document and all attachments thereto, and I certify that, based on reasonable investigation, including my inquiry of those individuals responsible for obtaining the information, the submitted information is true, accurate and complete to the best of my knowledge and belief. I understand that a false statement made in this document or its attachments may be punishable as a criminal offense, in accordance with section 22a-6 of the Connecticut General Statutes, pursuant to section 53a-157b of the Connecticut General Statutes, and in accordance with any other applicable statute."



Signature of Permittee/Authorized Representative

4/19/16
Date

ITEMS NOTED IN THIS INSPECTION:

List specific items relating to erosion & sediment controls, implementation of the plan, description of stormwater discharges, and any water quality monitoring performed during the inspection.

ITEM #	ITEM NOTED	DESCRIPTION OF DEFICIENCY	REMEDIAL ACTIONS REQUIRED	IN COMPLIANCE	DATE NOTED	CURRENT STATUS

ITEMS NOTED IN THIS INSPECTION:

**Note: The item numbers listed above correspond to the circled numbering on the attached reference map.

ADDITIONAL COMMENTS OR NOTES:

865N:

- Site restoration is complete
 - Silt fencing along the RR tracks has been removed
 - Work area has been stabilized with crushed stone where needed
- Electrical crews are working in the vicinity of the site at the substation; no on-site activity
- Site is stable / No issues noted

866N:

- No direct access due to lack of flagger support; Inspection from vantage point on overpass
- Site restoration is complete; Site is stable
- No activity / No issues noted

Approximate areas of disturbance:

- No New Disturbance 865N / No New Disturbance 866N

Total Current Approximate Disturbance: 7,000 sf

**SEDIMENTATION AND EROSION CONTROL INSPECTION REPORT
THE UNITED ILLUMINATING COMPANY
MILVON-DEVON**

SITE # 865S

INSPECTION INFORMATION		WEATHER INFORMATION	
DATE:	4/13/16	CURRENT FORECAST:	48-deg F /sunny
QUALIFIED INSPECTOR:	Timothy Griffing	DATE OF LAST RAIN EVENT:	12 Hour event on: 4/12/16
RAIN EVENT	<input checked="" type="checkbox"/>	AMOUNT OF LAST RAIN EVENT:	0.28"
WEEKLY	<input checked="" type="checkbox"/>		
SPECIAL	<input type="checkbox"/>		

GENERAL PROJECT COMPLIANCE

APPROXIMATE CURRENT (SF/ ACRES) DISTURBED:	4950 SF / 0.11 AC	DUST CONTROL MEASURES ESTABLISHED:	YES
CONSTRUCTION ENTRANCE INSTALLED:	YES	SILT FENCE INSTALLED & FUNCTIONAL:	YES
WASHOUT AREA ESTABLISHED:	N/A	INLET PROTECTION INSTALLED & FUNCTIONAL:	N/A
WASTE DISPOSAL AREA ESTABLISHED:	YES	ALL OTHER E&S CONTROLS INSTALLED & FUNCTIONAL:	N/A
IN-ACTIVE AREAS STABILIZED:	YES	STORMWATER DISCHARGE OBSERVED:	NO
DESCRIPTION OF STORMWATER DISCHARGE:	No Discharge		

DISTRIBUTION:

In my judgment the site is **IN** compliance with the terms and conditions of the Stormwater Pollution Control Plan and permit.



Signature of Qualified Inspector

4/18/2016

Date

"I have personally examined and am familiar with the information submitted in this document and all attachments thereto, and I certify that, based on reasonable investigation, including my inquiry of those individuals responsible for obtaining the information, the submitted information is true, accurate and complete to the best of my knowledge and belief. I understand that a false statement made in this document or its attachments may be punishable as a criminal offense, in accordance with section 22a-6 of the Connecticut General Statutes, pursuant to section 53a-157b of the Connecticut General Statutes, and in accordance with any other applicable statute."



Signature of Permittee/Authorized Representative

4/19/16

Date

ITEMS NOTED IN THIS INSPECTION:

List specific items relating to erosion & sediment controls, implementation of the plan, description of stormwater discharges, and any water quality monitoring performed during the inspection.

ITEM #	ITEM NOTED	DESCRIPTION OF DEFICENCY	REMEDIAL ACTIONS REQUIRED	IN COMPLIANCE	DATE NOTED	CURRENT STATUS

ITEMS NOTED IN THIS INSPECTION:

**Note: The item numbers listed above correspond to the circled numbering on the attached reference map.

ADDITIONAL COMMENTS OR NOTES:

- No direct access due to lack of flagger support; Inspection from north side of RR tracks and vantage point on overpass
- Stone access along the side of the RR Row
- 2 concrete bases have been poured
- Steel monopoles on-site
- Aldridge crew on-site working on final finishing of concrete bases
- Site appears stable from available vantage point
- No issues noted

Approximate areas of disturbance:

- No new disturbance

Total Current Approximate Disturbance: 4950 sf

**SEDIMENTATION AND EROSION CONTROL INSPECTION REPORT
THE UNITED ILLUMINATING COMPANY
MILVON-DEVON**

SITE # 866S

INSPECTION INFORMATION		WEATHER INFORMATION	
DATE:	4/13/16	CURRENT FORECAST:	48-deg F /sunny
QUALIFIED INSPECTOR:	Timothy Griffing	DATE OF LAST RAIN EVENT:	12 Hour event on: 4/12/16
RAIN EVENT	<input checked="" type="checkbox"/>	AMOUNT OF LAST RAIN EVENT:	0.28"
WEEKLY	<input checked="" type="checkbox"/>		
SPECIAL	<input type="checkbox"/>		

GENERAL PROJECT COMPLIANCE

APPROXIMATE CURRENT (SF/ ACRES) DISTURBED:	1750 SF / 0.04 AC	DUST CONTROL MEASURES ESTABLISHED:	YES
CONSTRUCTION ENTRANCE INSTALLED:	YES (Shared Access)	SILT FENCE INSTALLED & FUNCTIONAL:	YES
WASHOUT AREA ESTABLISHED:	N/A	INLET PROTECTION INSTALLED & FUNCTIONAL:	N/A
WASTE DISPOSAL AREA ESTABLISHED:	YES	ALL OTHER E&S CONTROLS INSTALLED & FUNCTIONAL:	N/A
IN-ACTIVE AREAS STABILIZED:	YES	STORMWATER DISCHARGE OBSERVED:	NO
DESCRIPTION OF STORMWATER DISCHARGE:	No Discharge		

DISTRIBUTION:

In my judgment the site is **IN** compliance with the terms and conditions of the Stormwater Pollution Control Plan and permit.




Signature of Qualified Inspector

4/18/2016

Date

"I have personally examined and am familiar with the information submitted in this document and all attachments thereto, and I certify that, based on reasonable investigation, including my inquiry of those individuals responsible for obtaining the information, the submitted information is true, accurate and complete to the best of my knowledge and belief. I understand that a false statement made in this document or its attachments may be punishable as a criminal offense, in accordance with section 22a-6 of the Connecticut General Statutes, pursuant to section 53a-157b of the Connecticut General Statutes, and in accordance with any other applicable statute."



Signature of Permittee/Authorized Representative

4/19/16

Date

ITEMS NOTED IN THIS INSPECTION:

List specific items relating to erosion & sediment controls, implementation of the plan, description of stormwater discharges, and any water quality monitoring performed during the inspection.

ITEM #	ITEM NOTED	DESCRIPTION OF DEFICIENCY	REMEDIAL ACTIONS REQUIRED	IN COMPLIANCE	DATE NOTED	CURRENT STATUS

ITEMS NOTED IN THIS INSPECTION:

**Note: The item numbers listed above correspond to the circled numbering on the attached reference map.

ADDITIONAL COMMENTS OR NOTES:

- No direct access due to lack of flagger support; Inspection from north side of RR tracks
- Shared access from bridge maintenance road, south of tracks
- Concrete base has been installed
- Concrete washouts on shared access road have been removed
- Silt-fence in place along access road and around work area
- Berms in place along west and east sides of work area
- Site appears stable from available vantage point
- No activity / No issues noted

Approximate areas of disturbance:

- No new disturbance

Total Current Approximate Disturbance: 1750 sf

**SEDIMENTATION AND EROSION CONTROL INSPECTION REPORT
THE UNITED ILLUMINATING COMPANY
MILVON-DEVON**

SITE # 867N

INSPECTION INFORMATION		WEATHER INFORMATION	
DATE:	4/13/16	CURRENT FORECAST:	48-deg F /sunny
QUALIFIED INSPECTOR:	Timothy Griffing	DATE OF LAST RAIN EVENT:	12 Hour event on: 4/12/16
RAIN EVENT	<input checked="" type="checkbox"/>	AMOUNT OF LAST RAIN EVENT:	0.28"
WEEKLY	<input checked="" type="checkbox"/>		
SPECIAL	<input type="checkbox"/>		

GENERAL PROJECT COMPLIANCE

APPROXIMATE CURRENT (SF/ ACRES) DISTURBED:	5,350 SF / 0.12 AC	DUST CONTROL MEASURES ESTABLISHED:	YES
CONSTRUCTION ENTRANCE INSTALLED:	YES	SILT FENCE INSTALLED & FUNCTIONAL:	N/A
WASHOUT AREA ESTABLISHED:	N/A	INLET PROTECTION INSTALLED & FUNCTIONAL:	N/A
WASTE DISPOSAL AREA ESTABLISHED:	YES	ALL OTHER E&S CONTROLS INSTALLED & FUNCTIONAL:	N/A
IN-ACTIVE AREAS STABILIZED:	YES	STORMWATER DISCHARGE OBSERVED:	NO
DESCRIPTION OF STORMWATER DISCHARGE:	NO DISCHARGE		

DISTRIBUTION:

In my judgment the site is IN compliance with the terms and conditions of the Stormwater Pollution Control Plan and permit.




Signature of Qualified Inspector

4/18/2016

Date

"I have personally examined and am familiar with the information submitted in this document and all attachments thereto, and I certify that, based on reasonable investigation, including my inquiry of those individuals responsible for obtaining the information, the submitted information is true, accurate and complete to the best of my knowledge and belief. I understand that a false statement made in this document or its attachments may be punishable as a criminal offense, in accordance with section 22a-6 of the Connecticut General Statutes, pursuant to section 53a-157b of the Connecticut General Statutes, and in accordance with any other applicable statute."



Signature of Permittee/ Authorized Representative

4/19/16

Date

ITEMS NOTED IN THIS INSPECTION:

List specific items relating to erosion & sediment controls, implementation of the plan, description of stormwater discharges, and any water quality monitoring performed during the inspection.

ITEM #	ITEM NOTED	DESCRIPTION OF DEFICENCY	REMEDIAL ACTIONS REQUIRED	IN COMPLIANCE	DATE NOTED	CURRENT STATUS

ITEMS NOTED IN THIS INSPECTION:

**Note: The item numbers listed above correspond to the circled numbering on the attached reference map.

ADDITIONAL COMMENTS OR NOTES:

- Site restoration is complete
 - Site is stable
- Hay bales in place at the northwest corner of the site near the edge of road
- Earthen/riprap berm is in place upgradient of RR tracks
- Riprap stilling basin/swale is in place for HDPE outlet
- Crushed stone remains at entrance; entrance in good condition
- No activity/ No issues noted
- No new disturbance

Total Current Approximate Disturbance: 5,350 sf

**SEDIMENTATION AND EROSION CONTROL INSPECTION REPORT
THE UNITED ILLUMINATING COMPANY
MILVON-DEVON**

SITE # 867S

INSPECTION INFORMATION		WEATHER INFORMATION	
DATE:	4/13/16	CURRENT FORECAST:	48-deg F /sunny
QUALIFIED INSPECTOR:	Timothy Griffing	DATE OF LAST RAIN EVENT:	12 Hour event on: 4/12/16
RAIN EVENT	<input checked="" type="checkbox"/>	AMOUNT OF LAST RAIN EVENT:	0.28"
WEEKLY	<input checked="" type="checkbox"/>		
SPECIAL	<input type="checkbox"/>		

GENERAL PROJECT COMPLIANCE

APPROXIMATE CURRENT (SF/ ACRES) DISTURBED:	1750 SF / 0.04 AC	DUST CONTROL MEASURES ESTABLISHED:	YES
CONSTRUCTION ENTRANCE INSTALLED:	YES (Shared Access)	SILT FENCE INSTALLED & FUNCTIONAL:	YES
WASHOUT AREA ESTABLISHED:	N/A	INLET PROTECTION INSTALLED & FUNCTIONAL:	N/A
WASTE DISPOSAL AREA ESTABLISHED:	YES	ALL OTHER E&S CONTROLS INSTALLED & FUNCTIONAL:	N/A
IN-ACTIVE AREAS STABILIZED:	YES	STORMWATER DISCHARGE OBSERVED:	NO
DESCRIPTION OF STORMWATER DISCHARGE:	No Discharge		

DISTRIBUTION:

In my judgment the site is **IN** compliance with the terms and conditions of the Stormwater Pollution Control Plan and permit.


Signature of Qualified Inspector

4/18/2016
Date

"I have personally examined and am familiar with the information submitted in this document and all attachments thereto, and I certify that, based on reasonable investigation, including my inquiry of those individuals responsible for obtaining the information, the submitted information is true, accurate and complete to the best of my knowledge and belief. I understand that a false statement made in this document or its attachments may be punishable as a criminal offense, in accordance with section 22a-6 of the Connecticut General Statutes, pursuant to section 53a-157b of the Connecticut General Statutes, and in accordance with any other applicable statute."


Signature of Permittee/ Authorized Representative

4/19/16
Date

ITEMS NOTED IN THIS INSPECTION:

List specific items relating to erosion & sediment controls, implementation of the plan, description of stormwater discharges, and any water quality monitoring performed during the inspection.

ITEM #	ITEM NOTED	DESCRIPTION OF DEFICIENCY	REMEDIAL ACTIONS REQUIRED	IN COMPLIANCE	DATE NOTED	CURRENT STATUS

ITEMS NOTED IN THIS INSPECTION:

**Note: The item numbers listed above correspond to the circled numbering on the attached reference map.

ADDITIONAL COMMENTS OR NOTES:

- No direct access due to lack of flagger support; Inspection from north side of RR tracks and vantage point on overpass
- Shared access from bridge maintenance road, south of tracks
- Concrete washouts on shared access road have been removed
- Concrete base has been installed
- Silt-fence in place surrounding work area
- Berm in place along east side of work area
- Steel monpoles on-site
- Site appears stable from available vantage point
- No activity / No issues noted

Approximate areas of disturbance:

- No New Disturbance

Total Current Approximate Disturbance: 1750 sf

**SEDIMENTATION AND EROSION CONTROL INSPECTION REPORT
THE UNITED ILLUMINATING COMPANY
MILVON-DEVON**

SITE # 868N

INSPECTION INFORMATION		WEATHER INFORMATION	
DATE:	4/13/16	CURRENT FORECAST:	48-deg F /sunny
QUALIFIED INSPECTOR:	Timothy Griffing	DATE OF LAST RAIN EVENT:	12 Hour event on: 4/12/16
RAIN EVENT	<input checked="" type="checkbox"/>	AMOUNT OF LAST RAIN EVENT:	0.28"
WEEKLY	<input checked="" type="checkbox"/>		
SPECIAL	<input type="checkbox"/>		

GENERAL PROJECT COMPLIANCE

APPROXIMATE CURRENT (SF/ ACRES) DISTURBED:	4000 SF / 0.09 AC	DUST CONTROL MEASURES ESTABLISHED:	YES
CONSTRUCTION ENTRANCE INSTALLED:	N/A (RR stone bed access)	SILT FENCE INSTALLED & FUNCTIONAL:	N/A
WASHOUT AREA ESTABLISHED:	N/A	INLET PROTECTION INSTALLED & FUNCTIONAL:	N/A
WASTE DISPOSAL AREA ESTABLISHED:	YES	ALL OTHER E&S CONTROLS INSTALLED & FUNCTIONAL:	N/A
IN-ACTIVE AREAS STABILIZED:	YES	STORMWATER DISCHARGE OBSERVED:	NO
DESCRIPTION OF STORMWATER DISCHARGE:	NO DISCHARGE		

DISTRIBUTION:

In my judgment the site is **IN** compliance with the terms and conditions of the Stormwater Pollution Control Plan and permit.



Signature of Qualified Inspector

4/18/2016

Date

"I have personally examined and am familiar with the information submitted in this document and all attachments thereto, and I certify that, based on reasonable investigation, including my inquiry of those individuals responsible for obtaining the information, the submitted information is true, accurate and complete to the best of my knowledge and belief. I understand that a false statement made in this document or its attachments may be punishable as a criminal offense, in accordance with section 22a-6 of the Connecticut General Statutes, pursuant to section 53a-157b of the Connecticut General Statutes, and in accordance with any other applicable statute."



Signature of Permittee/ Authorized Representative

4/19/16

Date

ITEMS NOTED IN THIS INSPECTION:

List specific items relating to erosion & sediment controls, implementation of the plan, description of stormwater discharges, and any water quality monitoring performed during the inspection.

ITEM #	ITEM NOTED	DESCRIPTION OF DEFICIENCY	REMEDIAL ACTIONS REQUIRED	IN COMPLIANCE	DATE NOTED	CURRENT STATUS

ITEMS NOTED IN THIS INSPECTION:

**Note: The item numbers listed above correspond to the circled numbering on the attached reference map.

ADDITIONAL COMMENTS OR NOTES:

- Site restoration is complete
 - Site is graded to blend with surroundings / Slope graded out to RR bed
- Concrete block wall containing work area on north end
- Storage area for several near-by work sites along existing chain link fence, adjacent to north side of railroad bed
- Site is stable
- No activity / No issues noted

- No new disturbance

Total Current Approximate Disturbance: 4000 sf

**SEDIMENTATION AND EROSION CONTROL INSPECTION REPORT
THE UNITED ILLUMINATING COMPANY
MILVON-DEVON**

SITE # 868S

INSPECTION INFORMATION	WEATHER INFORMATION
DATE: 4/13/16	CURRENT FORECAST: 48-deg F /sunny
QUALIFIED INSPECTOR: Timothy Griffing	DATE OF LAST RAIN EVENT: 12 Hour event on: 4/12/16
RAIN EVENT <input checked="" type="checkbox"/>	AMOUNT OF LAST RAIN EVENT: 0.28"
WEEKLY <input checked="" type="checkbox"/>	
SPECIAL	

GENERAL PROJECT COMPLIANCE

APPROXIMATE CURRENT (SF/ ACRES) DISTURBED:	2000 SF / 0.05 AC	DUST CONTROL MEASURES ESTABLISHED:	YES
CONSTRUCTION ENTRANCE INSTALLED:	YES (Shared Access)	SILT FENCE INSTALLED & FUNCTIONAL:	YES
WASHOUT AREA ESTABLISHED:	YES	INLET PROTECTION INSTALLED & FUNCTIONAL:	N/A
WASTE DISPOSAL AREA ESTABLISHED:	YES	ALL OTHER E&S CONTROLS INSTALLED & FUNCTIONAL:	N/A
IN-ACTIVE AREAS STABILIZED:	YES	STORMWATER DISCHARGE OBSERVED:	NO
DESCRIPTION OF STORMWATER DISCHARGE:	No Discharge		

DISTRIBUTION:

In my judgment the site is IN compliance with the terms and conditions of the Stormwater Pollution Control Plan and permit.



Signature of Qualified Inspector

4/18/2016

Date

"I have personally examined and am familiar with the information submitted in this document and all attachments thereto, and I certify that, based on reasonable investigation, including my inquiry of those individuals responsible for obtaining the information, the submitted information is true, accurate and complete to the best of my knowledge and belief. I understand that a false statement made in this document or its attachments may be punishable as a criminal offense, in accordance with section 22a-6 of the Connecticut General Statutes, pursuant to section 53a-157b of the Connecticut General Statutes, and in accordance with any other applicable statute."



Signature of Permittee/Authorized Representative

4/19/16

Date

ITEMS NOTED IN THIS INSPECTION:

List specific items relating to erosion & sediment controls, implementation of the plan, description of stormwater discharges, and any water quality monitoring performed during the inspection.

ITEM #	ITEM NOTED	DESCRIPTION OF DEFICIENCY	REMEDIAL ACTIONS REQUIRED	IN COMPLIANCE	DATE NOTED	CURRENT STATUS

ITEMS NOTED IN THIS INSPECTION:

**Note: The item numbers listed above correspond to the circled numbering on the attached reference map.

ADDITIONAL COMMENTS OR NOTES:

- No direct access due to lack of flagger support; Inspection from north side of RR tracks
- Shared access from bridge maintenance road, south of tracks
- Concrete washout on-site
- Silt-fence in place surrounding work area
- Steel monopoles on-site/ concrete base in place
- Site appears stable from available vantage point/ silt fence re-staked around concrete base work area
- No activity / No issues noted

Approximate areas of disturbance:

- No New Disturbance

Total Current Approximate Disturbance: 2000 sf

**SEDIMENTATION AND EROSION CONTROL INSPECTION REPORT
THE UNITED ILLUMINATING COMPANY
MILVON-DEVON**

SITE # 869N

INSPECTION INFORMATION		WEATHER INFORMATION	
DATE:	4/13/16	CURRENT FORECAST:	48-deg F /sunny
QUALIFIED INSPECTOR:	Timothy Griffing	DATE OF LAST RAIN EVENT:	12 Hour event on: 4/12/16
RAIN EVENT	<input checked="" type="checkbox"/>	AMOUNT OF LAST RAIN EVENT:	0.28"
WEEKLY	<input checked="" type="checkbox"/>		
SPECIAL	<input type="checkbox"/>		

GENERAL PROJECT COMPLIANCE

APPROXIMATE CURRENT (SF/ ACRES) DISTURBED:	1800 SF / 0.04 AC	DUST CONTROL MEASURES ESTABLISHED:	YES
CONSTRUCTION ENTRANCE INSTALLED:	N/A (RR stone bed access)	SILT FENCE INSTALLED & FUNCTIONAL:	N/A
WASHOUT AREA ESTABLISHED:	N/A	INLET PROTECTION INSTALLED & FUNCTIONAL:	N/A
WASTE DISPOSAL AREA ESTABLISHED:	YES	ALL OTHER E&S CONTROLS INSTALLED & FUNCTIONAL:	N/A
IN-ACTIVE AREAS STABILIZED:	YES	STORMWATER DISCHARGE OBSERVED:	NO
DESCRIPTION OF STORMWATER DISCHARGE:	NO DISCHARGE		

DISTRIBUTION:

In my judgment the site is **IN** compliance with the terms and conditions of the Stormwater Pollution Control Plan and permit.



Signature of Qualified Inspector

4/18/2016

Date

"I have personally examined and am familiar with the information submitted in this document and all attachments thereto, and I certify that, based on reasonable investigation, including my inquiry of those individuals responsible for obtaining the information, the submitted information is true, accurate and complete to the best of my knowledge and belief. I understand that a false statement made in this document or its attachments may be punishable as a criminal offense, in accordance with section 22a-6 of the Connecticut General Statutes, pursuant to section 53a-157b of the Connecticut General Statutes, and in accordance with any other applicable statute."



Signature of Permittee/Authorized Representative

4/19/16

Date

ITEMS NOTED IN THIS INSPECTION:

List specific items relating to erosion & sediment controls, implementation of the plan, description of stormwater discharges, and any water quality monitoring performed during the inspection.

ITEM #	ITEM NOTED	DESCRIPTION OF DEFICIENCY	REMEDIAL ACTIONS REQUIRED	IN COMPLIANCE	DATE NOTED	CURRENT STATUS

ITEMS NOTED IN THIS INSPECTION:

**Note: The item numbers listed above correspond to the circled numbering on the attached reference map.

ADDITIONAL COMMENTS OR NOTES:

- Site restoration is complete
 - Site is graded to match surroundings
 - Earthen berm is in place on north side of site
 - Storage area for several near-by work sites along existing chain link fence, adjacent to north side of railroad bed
 - Site is stable
 - No activity/ No issues noted
 - No new disturbance
- Total Current Approximate Disturbance: 1800 sf

**SEDIMENTATION AND EROSION CONTROL INSPECTION REPORT
THE UNITED ILLUMINATING COMPANY
MILVON-DEVON**

SITE # 869S

INSPECTION INFORMATION	WEATHER INFORMATION
DATE: 4/13/16	CURRENT FORECAST: 48-deg F /sunny
QUALIFIED INSPECTOR: Timothy Griffing	DATE OF LAST RAIN EVENT: 12 Hour event on: 4/12/16
RAIN EVENT <input checked="" type="checkbox"/>	AMOUNT OF LAST RAIN EVENT: 0.28"
WEEKLY <input checked="" type="checkbox"/>	
SPECIAL <input type="checkbox"/>	

GENERAL PROJECT COMPLIANCE

APPROXIMATE CURRENT (SF/ ACRES) DISTURBED:	2600 SF / 0.06 AC	DUST CONTROL MEASURES ESTABLISHED:	YES
CONSTRUCTION ENTRANCE INSTALLED:	YES	SILT FENCE INSTALLED & FUNCTIONAL:	YES
WASHOUT AREA ESTABLISHED:	N/A	INLET PROTECTION INSTALLED & FUNCTIONAL:	N/A
WASTE DISPOSAL AREA ESTABLISHED:	YES	ALL OTHER E&S CONTROLS INSTALLED & FUNCTIONAL:	YES
IN-ACTIVE AREAS STABILIZED:	YES	STORMWATER DISCHARGE OBSERVED:	NO
DESCRIPTION OF STORMWATER DISCHARGE:	No Discharge		

DISTRIBUTION:

In my judgment the site is IN compliance with the terms and conditions of the Stormwater Pollution Control Plan and permit.




Signature of Qualified Inspector

4/18/2016

Date

"I have personally examined and am familiar with the information submitted in this document and all attachments thereto, and I certify that, based on reasonable investigation, including my inquiry of those individuals responsible for obtaining the information, the submitted information is true, accurate and complete to the best of my knowledge and belief. I understand that a false statement made in this document or its attachments may be punishable as a criminal offense, in accordance with section 22a-6 of the Connecticut General Statutes, pursuant to section 53a-157b of the Connecticut General Statutes, and in accordance with any other applicable statute."



Signature of Permittee/ Authorized Representative

4/19/16

Date

ITEMS NOTED IN THIS INSPECTION:

List specific items relating to erosion & sediment controls, implementation of the plan, description of stormwater discharges, and any water quality monitoring performed during the inspection.

ITEM #	ITEM NOTED	DESCRIPTION OF DEFICIENCY	REMEDIAL ACTIONS REQUIRED	IN COMPLIANCE	DATE NOTED	CURRENT STATUS

ITEMS NOTED IN THIS INSPECTION:

**Note: The item numbers listed above correspond to the circled numbering on the attached reference map.

ADDITIONAL COMMENTS OR NOTES:

- No direct access due to lack of flagger support; Inspection from north side of RR tracks
- Construction entrance installed off of shared access from bridge maintenance road, south of tracks
- Concrete washouts on shared access road have been removed
- Concrete base in place
- Steel monopoles on-site
- Silt-fence in place along east side of work area at the toe of slope and along access road
- Berm in place along the north side of the work area along the RR ROW
- Wetlands not visible from available vantage point
- Site appears stable from available vantage point
- No activity / No issues noted

Approximate areas of disturbance:

- No New Disturbance

Total Current Approximate Disturbance: 2600 sf

**SEDIMENTATION AND EROSION CONTROL INSPECTION REPORT
THE UNITED ILLUMINATING COMPANY
MILVON-DEVON**

SITE # 870N

INSPECTION INFORMATION		WEATHER INFORMATION	
DATE:	4/13/16	CURRENT FORECAST:	48-deg F/sunny
QUALIFIED INSPECTOR:	Timothy Griffing	DATE OF LAST RAIN EVENT:	12 Hour event on: 4/12/16
RAIN EVENT	<input checked="" type="checkbox"/>	AMOUNT OF LAST RAIN EVENT:	0.28"
WEEKLY	<input checked="" type="checkbox"/>		
SPECIAL	<input type="checkbox"/>		

GENERAL PROJECT COMPLIANCE

APPROXIMATE CURRENT (SF/ ACRES) DISTURBED:	2000 SF / 0.05 AC	DUST CONTROL MEASURES ESTABLISHED:	YES
CONSTRUCTION ENTRANCE INSTALLED:	N/A (RR stone bed access)	SILT FENCE INSTALLED & FUNCTIONAL:	N/A
WASHOUT AREA ESTABLISHED:	N/A	INLET PROTECTION INSTALLED & FUNCTIONAL:	N/A
WASTE DISPOSAL AREA ESTABLISHED:	YES	ALL OTHER E&S CONTROLS INSTALLED & FUNCTIONAL:	N/A
IN-ACTIVE AREAS STABILIZED:	YES	STORMWATER DISCHARGE OBSERVED:	NO
DESCRIPTION OF STORMWATER DISCHARGE:	NO DISCHARGE		

DISTRIBUTION:

In my judgment the site is **IN** compliance with the terms and conditions of the Stormwater Pollution Control Plan and permit.



Signature of Qualified Inspector

4/18/2016

Date

"I have personally examined and am familiar with the information submitted in this document and all attachments thereto, and I certify that, based on reasonable investigation, including my inquiry of those individuals responsible for obtaining the information, the submitted information is true, accurate and complete to the best of my knowledge and belief. I understand that a false statement made in this document or its attachments may be punishable as a criminal offense, in accordance with section 22a-6 of the Connecticut General Statutes, pursuant to section 53a-157b of the Connecticut General Statutes, and in accordance with any other applicable statute."



Signature of Permittee/ Authorized Representative

4/19/16

Date

ITEMS NOTED IN THIS INSPECTION:

List specific items relating to erosion & sediment controls, implementation of the plan, description of stormwater discharges, and any water quality monitoring performed during the inspection.

ITEM #	ITEM NOTED	DESCRIPTION OF DEFICIENCY	REMEDIAL ACTIONS REQUIRED	IN COMPLIANCE	DATE NOTED	CURRENT STATUS

ITEMS NOTED IN THIS INSPECTION:

**Note: The item numbers listed above correspond to the circled numbering on the attached reference map.

ADDITIONAL COMMENTS OR NOTES:

- Site restoration is complete
 - Work area is graded to blend with surroundings
- Storage area for several near-by work sites along existing chain link fence, adjacent to north side of railroad bed
- Site is stable
- No activity / No issues noted

Approximate areas of disturbance:

- No new disturbance

Total Current Approximate Disturbance: 2000 sf

**SEDIMENTATION AND EROSION CONTROL INSPECTION REPORT
THE UNITED ILLUMINATING COMPANY
MILVON-DEVON**

SITE # 870S

INSPECTION INFORMATION	WEATHER INFORMATION
DATE: 4/13/16	CURRENT FORECAST: 48-deg F /sunny
QUALIFIED INSPECTOR: Timothy Griffing	DATE OF LAST RAIN EVENT: 12 Hour event on: 4/12/16
RAIN EVENT <input checked="" type="checkbox"/>	AMOUNT OF LAST RAIN EVENT: 0.28"
WEEKLY <input checked="" type="checkbox"/>	
SPECIAL <input type="checkbox"/>	

GENERAL PROJECT COMPLIANCE

APPROXIMATE CURRENT (SF/ ACRES) DISTURBED:	5900 SF / 0.14 AC	DUST CONTROL MEASURES ESTABLISHED:	YES
CONSTRUCTION ENTRANCE INSTALLED:	YES	SILT FENCE INSTALLED & FUNCTIONAL:	YES
WASHOUT AREA ESTABLISHED:	N/A	INLET PROTECTION INSTALLED & FUNCTIONAL:	N/A
WASTE DISPOSAL AREA ESTABLISHED:	YES	ALL OTHER E&S CONTROLS INSTALLED & FUNCTIONAL:	N/A
IN-ACTIVE AREAS STABILIZED:	YES	STORMWATER DISCHARGE OBSERVED:	NO
DESCRIPTION OF STORMWATER DISCHARGE:	No Discharge		

DISTRIBUTION:

In my judgment the site is **IN** compliance with the terms and conditions of the Stormwater Pollution Control Plan and permit.



Signature of Qualified Inspector

4/18/2016

Date

"I have personally examined and am familiar with the information submitted in this document and all attachments thereto, and I certify that, based on reasonable investigation, including my inquiry of those individuals responsible for obtaining the information, the submitted information is true, accurate and complete to the best of my knowledge and belief. I understand that a false statement made in this document or its attachments may be punishable as a criminal offense, in accordance with section 22a-6 of the Connecticut General Statutes, pursuant to section 53a-157b of the Connecticut General Statutes, and in accordance with any other applicable statute."



Signature of Permittee/ Authorized Representative

4/19/16

Date

ITEMS NOTED IN THIS INSPECTION:

List specific items relating to erosion & sediment controls, implementation of the plan, description of stormwater discharges, and any water quality monitoring performed during the inspection.

ITEM #	ITEM NOTED	DESCRIPTION OF DEFICIENCY	REMEDIAL ACTIONS REQUIRED	IN COMPLIANCE	DATE NOTED	CURRENT STATUS

ITEMS NOTED IN THIS INSPECTION:

**Note: The item numbers listed above correspond to the circled numbering on the attached reference map.

ADDITIONAL COMMENTS OR NOTES:

- No direct access due to lack of flagger support; Inspection from vantage point on north side of RR tracks
- Construction entrance installed off of shared access from bridge maintenance road, south of tracks
- Concrete washouts on shared access road have been removed
- Silt-fence in place along west and east sides of work area and along the toe of slope of the work pad
- Concrete base is in place
- Steel monopoles on-site
- Site appears stable from available vantage point
- No activity/ No issues noted

Approximate areas of disturbance:

- No New Disturbance

Total Current Approximate Disturbance: 5900 sf

**SEDIMENTATION AND EROSION CONTROL INSPECTION REPORT
THE UNITED ILLUMINATING COMPANY
MILVON-DEVON**

SITE # 871N

INSPECTION INFORMATION		WEATHER INFORMATION	
DATE:	4/13/16	CURRENT FORECAST:	48-deg F / sunny
QUALIFIED INSPECTOR:	Timothy Griffing	DATE OF LAST RAIN EVENT:	12 Hour event on: 4/12/16
RAIN EVENT	<input checked="" type="checkbox"/>	AMOUNT OF LAST RAIN EVENT:	0.28"
WEEKLY	<input checked="" type="checkbox"/>		
SPECIAL	<input type="checkbox"/>		

GENERAL PROJECT COMPLIANCE

APPROXIMATE CURRENT (SF/ ACRES) DISTURBED:	2800 SF / 0.06 AC	DUST CONTROL MEASURES ESTABLISHED:	YES
CONSTRUCTION ENTRANCE INSTALLED:	N/A (RR stone bed access)	SILT FENCE INSTALLED & FUNCTIONAL:	N/A
WASHOUT AREA ESTABLISHED:	N/A	INLET PROTECTION INSTALLED & FUNCTIONAL:	N/A
WASTE DISPOSAL AREA ESTABLISHED:	YES	ALL OTHER E&S CONTROLS INSTALLED & FUNCTIONAL:	N/A
IN-ACTIVE AREAS STABILIZED:	YES	STORMWATER DISCHARGE OBSERVED:	NO
DESCRIPTION OF STORMWATER DISCHARGE:	NO DISCHARGE		

DISTRIBUTION:

In my judgment the site is IN compliance with the terms and conditions of the Stormwater Pollution Control Plan and permit.



Signature of Qualified Inspector

4/18/2016

Date

"I have personally examined and am familiar with the information submitted in this document and all attachments thereto, and I certify that, based on reasonable investigation, including my inquiry of those individuals responsible for obtaining the information, the submitted information is true, accurate and complete to the best of my knowledge and belief. I understand that a false statement made in this document or its attachments may be punishable as a criminal offense, in accordance with section 22a-6 of the Connecticut General Statutes, pursuant to section 53a-157b of the Connecticut General Statutes, and in accordance with any other applicable statute."



Signature of Permittee/ Authorized Representative

4/19/16

Date

ITEMS NOTED IN THIS INSPECTION:

List specific items relating to erosion & sediment controls, implementation of the plan, description of stormwater discharges, and any water quality monitoring performed during the inspection.

ITEM #	ITEM NOTED	DESCRIPTION OF DEFICIENCY	REMEDIAL ACTIONS REQUIRED	IN COMPLIANCE	DATE NOTED	CURRENT STATUS

ITEMS NOTED IN THIS INSPECTION:

**Note: The item numbers listed above correspond to the circled numbering on the attached reference map.

ADDITIONAL COMMENTS OR NOTES:

- Site restoration is complete
 - Site is stable
- Crushed stone remains at access to ROW; Entrance is stable
- Storage area for several near-by work sites along existing chain link fence, adjacent to north side of railroad bed
- No activity / No issues noted

Approximate areas of disturbance:

- No New Disturbance

Total Current Approximate Disturbance: 2800 sf

**SEDIMENTATION AND EROSION CONTROL INSPECTION REPORT
THE UNITED ILLUMINATING COMPANY
MILVON-DEVON**

SITE # 871S-872S

INSPECTION INFORMATION	WEATHER INFORMATION
DATE: 4/13/16	CURRENT FORECAST: 48-deg F /sunny
QUALIFIED INSPECTOR: Timothy Griffing	DATE OF LAST RAIN EVENT: 12 Hour event on: 4/12/16
RAIN EVENT <input checked="" type="checkbox"/>	AMOUNT OF LAST RAIN EVENT: 0.28"
WEEKLY <input checked="" type="checkbox"/>	
SPECIAL <input type="checkbox"/>	

GENERAL PROJECT COMPLIANCE

APPROXIMATE CURRENT (SF/ ACRES) DISTURBED:	17,600 SF / 0.40 AC	DUST CONTROL MEASURES ESTABLISHED:	YES
CONSTRUCTION ENTRANCE INSTALLED:	YES	SILT FENCE INSTALLED & FUNCTIONAL:	YES
WASHOUT AREA ESTABLISHED:	N/A	INLET PROTECTION INSTALLED & FUNCTIONAL:	N/A
WASTE DISPOSAL AREA ESTABLISHED:	YES	ALL OTHER E&S CONTROLS INSTALLED & FUNCTIONAL:	N/A
IN-ACTIVE AREAS STABILIZED:	YES	STORMWATER DISCHARGE OBSERVED:	NO
DESCRIPTION OF STORMWATER DISCHARGE:	No Discharge		

DISTRIBUTION:

In my judgment the site is **IN** compliance with the terms and conditions of the Stormwater Pollution Control Plan and permit.




Signature of Qualified Inspector

4/18/2016

Date

"I have personally examined and am familiar with the information submitted in this document and all attachments thereto, and I certify that, based on reasonable investigation, including my inquiry of those individuals responsible for obtaining the information, the submitted information is true, accurate and complete to the best of my knowledge and belief. I understand that a false statement made in this document or its attachments may be punishable as a criminal offense, in accordance with section 22a-6 of the Connecticut General Statutes, pursuant to section 53a-157b of the Connecticut General Statutes, and in accordance with any other applicable statute."



Signature of Permittee/ Authorized Representative

4/19/16

Date

ITEMS NOTED IN THIS INSPECTION:

List specific items relating to erosion & sediment controls, implementation of the plan, description of stormwater discharges, and any water quality monitoring performed during the inspection.

ITEM #	ITEM NOTED	DESCRIPTION OF DEFICIENCY	REMEDIAL ACTIONS REQUIRED	IN COMPLIANCE	DATE NOTED	CURRENT STATUS

ITEMS NOTED IN THIS INSPECTION:

**Note: The item numbers listed above correspond to the circled numbering on the attached reference map.

ADDITIONAL COMMENTS OR NOTES:

- No direct access due to lack of flagger support; Inspections from north side of RR tracks
- Shared construction access/ entry path
- Concrete washouts at 876S turn-around have been removed
- **871S:**
- Silt fence and berm in place along access road / Silt fence in place along north side of work area along RR ROW
- Berm/slope containing work area on south side
- Site appears stable from available vantage point
- No activity/ No issues noted
- **872S:**
- Silt fence in place at north side of work area along RR ROW
- Steel monopoles on-site
- Could not see south side of access road from available vantage point
- Concrete base has been installed
- No activity / No issues noted
- **Approximate areas of disturbance:**
- No New Disturbance on either site
- Total Current Approximate Disturbance: 17,600 sf

**SEDIMENTATION AND EROSION CONTROL INSPECTION REPORT
THE UNITED ILLUMINATING COMPANY
MILVON-DEVON**

SITE # 872N

INSPECTION INFORMATION

DATE: 4/13/16

QUALIFIED INSPECTOR: Timothy Griffing

RAIN EVENT
WEEKLY
SPECIAL

WEATHER INFORMATION

CURRENT
FORECAST: 48-deg F / sunny

DATE OF LAST RAIN EVENT: 12 Hour event on: 4/12/16

AMOUNT OF LAST RAIN EVENT: 0.28"

GENERAL PROJECT COMPLIANCE

APPROXIMATE CURRENT (SF/ ACRES) DISTURBED:	2000 SF / 0.05 AC	DUST CONTROL MEASURES ESTABLISHED:	YES
CONSTRUCTION ENTRANCE INSTALLED:	N/A	SILT FENCE INSTALLED & FUNCTIONAL:	N/A
WASHOUT AREA ESTABLISHED:	N/A	INLET PROTECTION INSTALLED & FUNCTIONAL:	N/A
WASTE DISPOSAL AREA ESTABLISHED:	YES	ALL OTHER E&S CONTROLS INSTALLED & FUNCTIONAL:	N/A
IN-ACTIVE AREAS STABILIZED:	YES	STORMWATER DISCHARGE OBSERVED:	NO

DESCRIPTION OF STORMWATER DISCHARGE: No Discharge

DISTRIBUTION:

In my judgment the site is **IN** compliance with the terms and conditions of the Stormwater Pollution Control Plan and permit.



Signature of Qualified Inspector

4/18/2016

Date

"I have personally examined and am familiar with the information submitted in this document and all attachments thereto, and I certify that, based on reasonable investigation, including my inquiry of those individuals responsible for obtaining the information, the submitted information is true, accurate and complete to the best of my knowledge and belief. I understand that a false statement made in this document or its attachments may be punishable as a criminal offense, in accordance with section 22a-6 of the Connecticut General Statutes, pursuant to section 53a-157b of the Connecticut General Statutes, and in accordance with any other applicable statute."



Signature of Permittee/ Authorized Representative

4/19/16
Date

ITEMS NOTED IN THIS INSPECTION:

List specific items relating to erosion & sediment controls, implementation of the plan, description of stormwater discharges, and any water quality monitoring performed during the inspection.

ITEM #	ITEM NOTED	DESCRIPTION OF DEFICIENCY	REMEDIAL ACTIONS REQUIRED	IN COMPLIANCE	DATE NOTED	CURRENT STATUS

ADDITIONAL COMMENTS OR NOTES:

- Site restoration is complete
 - Site is stable
- Storage area for several near-by work sites along existing chain link fence, adjacent to north side of railroad bed
- Site used for equipment storage / Equipment storage from public and not from permittee
- No activity / No issues noted

Approximate areas of disturbance:

- No New Disturbance
- Total Current Approximate Disturbance: 2000 sf

**SEDIMENTATION AND EROSION CONTROL INSPECTION REPORT
THE UNITED ILLUMINATING COMPANY
MILVON-DEVON**

SITE # 873N

INSPECTION INFORMATION		WEATHER INFORMATION	
DATE:	4/13/16	CURRENT FORECAST:	48-deg F /sunny
QUALIFIED INSPECTOR:	Timothy Griffing	DATE OF LAST RAIN EVENT:	12 Hour event on: 4/12/16
RAIN EVENT	<input checked="" type="checkbox"/>	AMOUNT OF LAST RAIN EVENT:	0.28"
WEEKLY	<input checked="" type="checkbox"/>		
SPECIAL	<input type="checkbox"/>		

GENERAL PROJECT COMPLIANCE

APPROXIMATE CURRENT (SF/ ACRES) DISTURBED:	1800 SF / 0.04 AC	DUST CONTROL MEASURES ESTABLISHED:	YES
CONSTRUCTION ENTRANCE INSTALLED:	N/A	SILT FENCE INSTALLED & FUNCTIONAL:	N/A
WASHOUT AREA ESTABLISHED:	N/A	INLET PROTECTION INSTALLED & FUNCTIONAL:	N/A
WASTE DISPOSAL AREA ESTABLISHED:	YES	ALL OTHER E&S CONTROLS INSTALLED & FUNCTIONAL:	N/A
IN-ACTIVE AREAS STABILIZED:	YES	STORMWATER DISCHARGE OBSERVED:	NO
DESCRIPTION OF STORMWATER DISCHARGE:	No Discharge		

DISTRIBUTION:

In my judgment the site is IN compliance with the terms and conditions of the Stormwater Pollution Control Plan and permit.




Signature of Qualified Inspector

4/18/2016

Date

"I have personally examined and am familiar with the information submitted in this document and all attachments thereto, and I certify that, based on reasonable investigation, including my inquiry of those individuals responsible for obtaining the information, the submitted information is true, accurate and complete to the best of my knowledge and belief. I understand that a false statement made in this document or its attachments may be punishable as a criminal offense, in accordance with section 22a-6 of the Connecticut General Statutes, pursuant to section 53a-157b of the Connecticut General Statutes, and in accordance with any other applicable statute."



Signature of Permittee/Authorized Representative

4/19/16

Date

ITEMS NOTED IN THIS INSPECTION:

List specific items relating to erosion & sediment controls, implementation of the plan, description of stormwater discharges, and any water quality monitoring performed during the inspection.

ITEM #	ITEM NOTED	DESCRIPTION OF DEFICIENCY	REMEDIAL ACTIONS REQUIRED	IN COMPLIANCE	DATE NOTED	CURRENT STATUS

ADDITIONAL COMMENTS OR NOTES:

- Site restoration is complete
 - Site is stable
- The work conducted by the Permittee and Black & Veatch is IN full compliance with the General Permit and the SPCP
- A stockpile placed by others is adjacent to site and securely covered with a tarp
- Miko's Construction was moving an excavator and left a small pile of dirt adjacent to the site
 - Not an issue at this time; Not associated with the work site
- Equipment storage on-site by others
- No on-site activity / No on-site issues noted

Approximate areas of disturbance:

- No New Disturbance
- Total Current Approximate Disturbance: 1800 sf

**SEDIMENTATION AND EROSION CONTROL INSPECTION REPORT
THE UNITED ILLUMINATING COMPANY
MILVON-DEVON**

SITE # 873S-874S-875S

INSPECTION INFORMATION	WEATHER INFORMATION
DATE: 4/13/16	CURRENT FORECAST: 48-deg F /sunny
QUALIFIED INSPECTOR: Timothy Griffing	DATE OF LAST RAIN EVENT: 12 Hour event on: 4/12/16
RAIN EVENT <input checked="" type="checkbox"/>	AMOUNT OF LAST RAIN EVENT: 0.28"
WEEKLY <input checked="" type="checkbox"/>	
SPECIAL <input type="checkbox"/>	

GENERAL PROJECT COMPLIANCE

APPROXIMATE CURRENT (SF/ ACRES) DISTURBED:	22,500 SF / 0.52 AC	DUST CONTROL MEASURES ESTABLISHED:	YES
CONSTRUCTION ENTRANCE INSTALLED:	YES	SILT FENCE INSTALLED & FUNCTIONAL:	YES
WASHOUT AREA ESTABLISHED:	N/A	INLET PROTECTION INSTALLED & FUNCTIONAL:	N/A
WASTE DISPOSAL AREA ESTABLISHED:	YES	ALL OTHER E&S CONTROLS INSTALLED & FUNCTIONAL:	N/A
IN-ACTIVE AREAS STABILIZED:	YES	STORMWATER DISCHARGE OBSERVED:	NO
DESCRIPTION OF STORMWATER DISCHARGE:	No Discharge		

DISTRIBUTION:


In my judgment the site is IN compliance with the terms and conditions of the Stormwater Pollution Control Plan and permit.



Signature of Qualified Inspector

4/18/2016
Date

"I have personally examined and am familiar with the information submitted in this document and all attachments thereto, and I certify that, based on reasonable investigation, including my inquiry of those individuals responsible for obtaining the information, the submitted information is true, accurate and complete to the best of my knowledge and belief. I understand that a false statement made in this document or its attachments may be punishable as a criminal offense, in accordance with section 22a-6 of the Connecticut General Statutes, pursuant to section 53a-157b of the Connecticut General Statutes, and in accordance with any other applicable statute."



Signature of Permittee/Authorized Representative

4/19/16
Date

ITEMS NOTED IN THIS INSPECTION:

List specific items relating to erosion & sediment controls, implementation of the plan, description of stormwater discharges, and any water quality monitoring performed during the inspection.

ITEM #	ITEM NOTED	DESCRIPTION OF DEFICIENCY	REMEDIAL ACTIONS REQUIRED	IN COMPLIANCE	DATE NOTED	CURRENT STATUS

ADDITIONAL COMMENTS OR NOTES:

- No direct access due to lack of flagger support; Inspections from vantage point on north side of RR tracks
- Shared Construction access/ entry path

873S:

- Silt fence in place at north side of work area along RR ROW
- Could not see south side of access road from available vantage point
- Concrete base has been installed
- Site appears stable from available vantage point
- No activity / No issues noted

874S:

- Silt fence in place at north side of work area along RR ROW
- Concrete base is in place
- Berm in place along south side of access road
- Steel monopoles on-site
- Site appears stable from available vantage point
- No activity / No issues noted

875S:

- Silt fence in place at north side of work area along RR ROW
- Concrete base is in place
- Berm in place along south side of access road
- Steel monopoles on-site
- Site appears stable from available vantage point
- No activity / No issues noted

Approximate areas of disturbance:

- No New Disturbance

Total Current Approximate Disturbance: 22,500 sf

**SEDIMENTATION AND EROSION CONTROL INSPECTION REPORT
THE UNITED ILLUMINATING COMPANY
MILVON-DEVON**

SITE # 874N

INSPECTION INFORMATION	WEATHER INFORMATION
DATE: 4/13/16	CURRENT FORECAST: 48-deg F /sunny
QUALIFIED INSPECTOR: Timothy Griffing	DATE OF LAST RAIN EVENT: 12 Hour event on: 4/12/16
RAIN EVENT <input checked="" type="checkbox"/>	AMOUNT OF LAST RAIN EVENT: 0.28"
WEEKLY <input checked="" type="checkbox"/>	
SPECIAL <input type="checkbox"/>	

GENERAL PROJECT COMPLIANCE

APPROXIMATE CURRENT (SF/ ACRES) DISTURBED:	1350 SF / 0.03 AC	DUST CONTROL MEASURES ESTABLISHED:	YES
CONSTRUCTION ENTRANCE INSTALLED:	YES	SILT FENCE INSTALLED & FUNCTIONAL:	N/A
WASHOUT AREA ESTABLISHED:	N/A	INLET PROTECTION INSTALLED & FUNCTIONAL:	N/A
WASTE DISPOSAL AREA ESTABLISHED:	YES	ALL OTHER E&S CONTROLS INSTALLED & FUNCTIONAL:	N/A
IN-ACTIVE AREAS STABILIZED:	YES	STORMWATER DISCHARGE OBSERVED:	NO
DESCRIPTION OF STORMWATER DISCHARGE:	No Discharge		

DISTRIBUTION:

In my judgment the site is **IN** compliance with the terms and conditions of the Stormwater Pollution Control Plan and permit.




Signature of Qualified Inspector

4/18/2016

Date

"I have personally examined and am familiar with the information submitted in this document and all attachments thereto, and I certify that, based on reasonable investigation, including my inquiry of those individuals responsible for obtaining the information, the submitted information is true, accurate and complete to the best of my knowledge and belief. I understand that a false statement made in this document or its attachments may be punishable as a criminal offense, in accordance with section 22a-6 of the Connecticut General Statutes, pursuant to section 53a-157b of the Connecticut General Statutes, and in accordance with any other applicable statute."



Signature of Permittee/Authorized Representative

4/19/16

Date

ITEMS NOTED IN THIS INSPECTION:

List specific items relating to erosion & sediment controls, implementation of the plan, description of stormwater discharges, and any water quality monitoring performed during the inspection.

ITEM #	ITEM NOTED	DESCRIPTION OF DEFICIENCY	REMEDIAL ACTIONS REQUIRED	IN COMPLIANCE	DATE NOTED	CURRENT STATUS

ITEMS NOTED IN THIS INSPECTION:

**Note: The item numbers listed above correspond to the circled numbering on the attached reference map.

ADDITIONAL COMMENTS OR NOTES:

- Site restoration is complete
 - Site is graded to blend with surroundings
 - Crushed stone for entrance is been pulled back along Rowe Avenue to the edge of pavement
 - Earthen berm is in place on north side of site at top of slope
- Stable access to ROW adjacent to work site
- Site is stable
- No activity/ No issues noted

Approximate areas of disturbance:

- No New Disturbance
- Total Current Approximate Disturbance: 1350 sf

**SEDIMENTATION AND EROSION CONTROL INSPECTION REPORT
THE UNITED ILLUMINATING COMPANY
MILVON-DEVON**

SITE # 875N

INSPECTION INFORMATION		WEATHER INFORMATION	
DATE:	4/13/16	CURRENT FORECAST:	48-deg F /sunny
QUALIFIED INSPECTOR:	Vincenzo Chiaravalloti, PE	DATE OF LAST RAIN EVENT:	12 Hour event on: 4/12/16
RAIN EVENT	<input checked="" type="checkbox"/>	AMOUNT OF LAST RAIN EVENT:	0.28"
WEEKLY	<input checked="" type="checkbox"/>		
SPECIAL	<input type="checkbox"/>		

GENERAL PROJECT COMPLIANCE

APPROXIMATE CURRENT (SF/ ACRES) DISTURBED:	2000 SF / 0.05 AC	DUST CONTROL MEASURES ESTABLISHED:	YES
CONSTRUCTION ENTRANCE INSTALLED:	YES	SILT FENCE INSTALLED & FUNCTIONAL:	N/A
WASHOUT AREA ESTABLISHED:	N/A	INLET PROTECTION INSTALLED & FUNCTIONAL:	N/A
WASTE DISPOSAL AREA ESTABLISHED:	YES	ALL OTHER E&S CONTROLS INSTALLED & FUNCTIONAL:	N/A
IN-ACTIVE AREAS STABILIZED:	YES	STORMWATER DISCHARGE OBSERVED:	NO
DESCRIPTION OF STORMWATER DISCHARGE:	NO DISCHARGE		

DISTRIBUTION:

In my judgment the site is IN compliance with the terms and conditions of the Stormwater Pollution Control Plan and permit.



Signature of Qualified Inspector

4/18/2016

Date

"I have personally examined and am familiar with the information submitted in this document and all attachments thereto, and I certify that, based on reasonable investigation, including my inquiry of those individuals responsible for obtaining the information, the submitted information is true, accurate and complete to the best of my knowledge and belief. I understand that a false statement made in this document or its attachments may be punishable as a criminal offense, in accordance with section 22a-6 of the Connecticut General Statutes, pursuant to section 53a-157b of the Connecticut General Statutes, and in accordance with any other applicable statute."



Signature of Permittee/Authorized Representative

4/19/16

Date

ITEMS NOTED IN THIS INSPECTION:

List specific items relating to erosion & sediment controls, implementation of the plan, description of stormwater discharges, and any water quality monitoring performed during the inspection.

ITEM #	ITEM NOTED	DESCRIPTION OF DEFICENCY	REMEDIAL ACTIONS REQUIRED	IN COMPLIANCE	DATE NOTED	CURRENT STATUS

ITEMS NOTED IN THIS INSPECTION:

**Note: The item numbers listed above correspond to the circled numbering on the attached reference map.

ADDITIONAL COMMENTS OR NOTES:

- Site restoration is complete
 - Crushed stone for entrance is pulled back behind the curb along Rowe Avenue
 - Earthen berm is in place along north side of site at top of slope
 - Site is graded to blend with surroundings
- Site is stable
- No activity / No issues noted

Approximate areas of disturbance:

- No New Disturbance

Total Current Approximate Disturbance: 2000 sf

**SEDIMENTATION AND EROSION CONTROL INSPECTION REPORT
THE UNITED ILLUMINATING COMPANY
MILVON-DEVON**

SITE # 876N, 877N, 878N

INSPECTION INFORMATION		WEATHER INFORMATION	
DATE:	4/13/16	CURRENT FORECAST:	48-deg F /sunny
QUALIFIED INSPECTOR:	Timothy Griffing	DATE OF LAST RAIN EVENT:	12 Hour event on: 4/12/16
RAIN EVENT	<input checked="" type="checkbox"/>	AMOUNT OF LAST RAIN EVENT:	0.28"
WEEKLY	<input checked="" type="checkbox"/>		
SPECIAL	<input type="checkbox"/>		

GENERAL PROJECT COMPLIANCE

APPROXIMATE CURRENT (SF/ ACRES) DISTURBED:	19,500 SF / 0.45 AC	DUST CONTROL MEASURES ESTABLISHED:	YES
CONSTRUCTION ENTRANCE INSTALLED:	YES	SILT FENCE INSTALLED & FUNCTIONAL:	N/A
WASHOUT AREA ESTABLISHED:	N/A	INLET PROTECTION INSTALLED & FUNCTIONAL:	N/A
WASTE DISPOSAL AREA ESTABLISHED:	YES	ALL OTHER E&S CONTROLS INSTALLED & FUNCTIONAL:	N/A
IN-ACTIVE AREAS STABILIZED:	YES	STORMWATER DISCHARGE OBSERVED:	NO
DESCRIPTION OF STORMWATER DISCHARGE:	NO DISCHARGE		

DISTRIBUTION:

In my judgment the site is IN compliance with the terms and conditions of the Stormwater Pollution Control Plan and permit.




Signature of Qualified Inspector

4/18/2016

Date

"I have personally examined and am familiar with the information submitted in this document and all attachments thereto, and I certify that, based on reasonable investigation, including my inquiry of those individuals responsible for obtaining the information, the submitted information is true, accurate and complete to the best of my knowledge and belief. I understand that a false statement made in this document or its attachments may be punishable as a criminal offense, in accordance with section 22a-6 of the Connecticut General Statutes, pursuant to section 53a-157b of the Connecticut General Statutes, and in accordance with any other applicable statute."



Signature of Permittee/Authorized Representative

4/19/16

Date

ITEMS NOTED IN THIS INSPECTION:

List specific items relating to erosion & sediment controls, implementation of the plan, description of stormwater discharges, and any water quality monitoring performed during the inspection.

ITEM #	ITEM NOTED	DESCRIPTION OF DEFICIENCY	REMEDIAL ACTIONS REQUIRED	IN COMPLIANCE	DATE NOTED	CURRENT STATUS

ITEMS NOTED IN THIS INSPECTION:

**Note: The item numbers listed above correspond to the circled numbering on the attached reference map.

ADDITIONAL COMMENTS OR NOTES:

- Site restoration is complete
 - Site is graded to blend work areas with surroundings
 - Earthen berm is in place along east side of 876N
 - Chain link fence & gate is installed to prevent unauthorized vehicular access to 877N & 878N
- Sites are stable
- No activity/ No issues noted

Approximate areas of disturbance:

- No New Disturbance

Total Current Approximate Disturbance: 19,500 sf

**SEDIMENTATION AND EROSION CONTROL INSPECTION REPORT
THE UNITED ILLUMINATING COMPANY
MILVON-DEVON**

SITE # 876S-877S-878S

INSPECTION INFORMATION	WEATHER INFORMATION
DATE: 4/13/16	CURRENT FORECAST: 48-deg F /sunny
QUALIFIED INSPECTOR: Timothy Griffing	DATE OF LAST RAIN EVENT: 12 Hour event on: 4/12/16
RAIN EVENT <input checked="" type="checkbox"/>	AMOUNT OF LAST RAIN EVENT: 0.28"
WEEKLY <input checked="" type="checkbox"/>	
SPECIAL <input type="checkbox"/>	

GENERAL PROJECT COMPLIANCE

APPROXIMATE CURRENT (SF/ ACRES) DISTURBED:	22,500 SF / 0.52 AC	DUST CONTROL MEASURES ESTABLISHED:	YES
CONSTRUCTION ENTRANCE INSTALLED:	YES	SILT FENCE INSTALLED & FUNCTIONAL:	YES
WASHOUT AREA ESTABLISHED:	N/A	INLET PROTECTION INSTALLED & FUNCTIONAL:	N/A
WASTE DISPOSAL AREA ESTABLISHED:	YES	ALL OTHER E&S CONTROLS INSTALLED & FUNCTIONAL:	N/A
IN-ACTIVE AREAS STABILIZED:	YES	STORMWATER DISCHARGE OBSERVED:	NO
DESCRIPTION OF STORMWATER DISCHARGE:	No Discharge		

DISTRIBUTION:

In my judgment the site is **IN** compliance with the terms and conditions of the Stormwater Pollution Control Plan and permit.



Signature of Qualified Inspector

4/18/2016

Date

"I have personally examined and am familiar with the information submitted in this document and all attachments thereto, and I certify that, based on reasonable investigation, including my inquiry of those individuals responsible for obtaining the information, the submitted information is true, accurate and complete to the best of my knowledge and belief. I understand that a false statement made in this document or its attachments may be punishable as a criminal offense, in accordance with section 22a-6 of the Connecticut General Statutes, pursuant to section 53a-157b of the Connecticut General Statutes, and in accordance with any other applicable statute."



Signature of Permittee/ Authorized Representative

4/16/16

Date

ITEMS NOTED IN THIS INSPECTION:

List specific items relating to erosion & sediment controls, implementation of the plan, description of stormwater discharges, and any water quality monitoring performed during the inspection.

ITEM #	ITEM NOTED	DESCRIPTION OF DEFICIENCY	REMEDIAL ACTIONS REQUIRED	IN COMPLIANCE	DATE NOTED	CURRENT STATUS

ADDITIONAL COMMENTS OR NOTES:

- No direct access due to lack of flagger support; Inspection from vantage point on north side of RR tracks
- Shared Construction access/ entry path / vehicle turn-around area installed
- Washouts for several work sites at 876S turn-around have been removed

876S:

- Silt fence in place at north side of site along RR ROW
- Berm in place on south side of work area
- Concrete base is in place
- Site appears stable from available vantage point
- No activity / No issues noted

877S:

- Silt fence in place at north side of site along RR ROW
- Concrete base is in place
- Steel monopoles on-site
- Site appears stable from available vantage point
- No activity / No issues noted

878S:

- Mod-block retaining wall installed around work pad with sloped access to site
- Silt fence in place along north side of site along RR ROW
- Concrete base is in place
- Slope containing work area on south side
- Site appears stable from available vantage point
- No activity / No issues noted

Approximate areas of disturbance:

- No New Disturbance

Total Current Approximate Disturbance: 22,500 sf

**SEDIMENTATION AND EROSION CONTROL INSPECTION REPORT
THE UNITED ILLUMINATING COMPANY
MILVON-DEVON**

SITE # 879N, 880N

INSPECTION INFORMATION	WEATHER INFORMATION
DATE: 4/13/16	CURRENT FORECAST: 48-deg F / sunny
QUALIFIED INSPECTOR: Timothy Griffing	DATE OF LAST RAIN EVENT: 12 Hour event on: 4/12/16
RAIN EVENT <input checked="" type="checkbox"/>	AMOUNT OF LAST RAIN EVENT: 0.28"
WEEKLY <input checked="" type="checkbox"/>	
SPECIAL <input type="checkbox"/>	

GENERAL PROJECT COMPLIANCE

APPROXIMATE CURRENT (SF/ ACRES) DISTURBED:	10,000 SF / 0.23 AC	DUST CONTROL MEASURES ESTABLISHED:	YES
CONSTRUCTION ENTRANCE INSTALLED:	YES	SILT FENCE INSTALLED & FUNCTIONAL:	N/A
WASHOUT AREA ESTABLISHED:	N/A	INLET PROTECTION INSTALLED & FUNCTIONAL:	N/A
WASTE DISPOSAL AREA ESTABLISHED:	YES	ALL OTHER E&S CONTROLS INSTALLED & FUNCTIONAL:	N/A
IN-ACTIVE AREAS STABILIZED:	YES	STORMWATER DISCHARGE OBSERVED:	NO
DESCRIPTION OF STORMWATER DISCHARGE:	NO DISCHARGE		

DISTRIBUTION:

In my judgment the site is **IN** compliance with the terms and conditions of the Stormwater Pollution Control Plan and permit.




Signature of Qualified Inspector

4/18/2016

Date

"I have personally examined and am familiar with the information submitted in this document and all attachments thereto, and I certify that, based on reasonable investigation, including my inquiry of those individuals responsible for obtaining the information, the submitted information is true, accurate and complete to the best of my knowledge and belief. I understand that a false statement made in this document or its attachments may be punishable as a criminal offense, in accordance with section 22a-6 of the Connecticut General Statutes, pursuant to section 53a-157b of the Connecticut General Statutes, and in accordance with any other applicable statute."



Signature of Permittee/Authorized Representative

4/19/16

Date

ITEMS NOTED IN THIS INSPECTION:

List specific items relating to erosion & sediment controls, implementation of the plan, description of stormwater discharges, and any water quality monitoring performed during the inspection.

ITEM #	ITEM NOTED	DESCRIPTION OF DEFICIENCY	REMEDIAL ACTIONS REQUIRED	IN COMPLIANCE	DATE NOTED	CURRENT STATUS

ITEMS NOTED IN THIS INSPECTION:

**Note: The item numbers listed above correspond to the circled numbering on the attached reference map.

ADDITIONAL COMMENTS OR NOTES:

- No direct access due to lack of flagger support; Inspection from vantage point on overpass
- Berms surround work site on north, south, and west sides of work area
- Site restoration is complete
 - Site is blended with surroundings
- Site appears stable from available vantage point
- No activity/ No issues noted

Approximate areas of disturbance:

- No new disturbance

Previous Approximate Disturbance: 10,000 sf

**SEDIMENTATION AND EROSION CONTROL INSPECTION REPORT
THE UNITED ILLUMINATING COMPANY
MILVON-DEVON**

SITE # 879S-880S

INSPECTION INFORMATION		WEATHER INFORMATION	
DATE:	4/13/16	CURRENT FORECAST:	48-deg F /sunny
QUALIFIED INSPECTOR:	Vincenzo Chiaravalloti, PE	DATE OF LAST RAIN EVENT:	12 Hour event on: 4/12/16
RAIN EVENT	<input checked="" type="checkbox"/>	AMOUNT OF LAST RAIN EVENT:	0.28"
WEEKLY	<input checked="" type="checkbox"/>		
SPECIAL	<input type="checkbox"/>		

GENERAL PROJECT COMPLIANCE

APPROXIMATE CURRENT (SF/ ACRES) DISTURBED:	7,250 SF / 0.17 AC	DUST CONTROL MEASURES ESTABLISHED:	YES
CONSTRUCTION ENTRANCE INSTALLED:	YES	SILT FENCE INSTALLED & FUNCTIONAL:	YES
WASHOUT AREA ESTABLISHED:	N/A	INLET PROTECTION INSTALLED & FUNCTIONAL:	N/A
WASTE DISPOSAL AREA ESTABLISHED:	YES	ALL OTHER E&S CONTROLS INSTALLED & FUNCTIONAL:	N/A
IN-ACTIVE AREAS STABILIZED:	YES	STORMWATER DISCHARGE OBSERVED:	NO
DESCRIPTION OF STORMWATER DISCHARGE:	No Discharge		

DISTRIBUTION:

In my judgment the site is IN compliance with the terms and conditions of the Stormwater Pollution Control Plan and permit.



Signature of Qualified Inspector

4/18/2016

Date

"I have personally examined and am familiar with the information submitted in this document and all attachments thereto, and I certify that, based on reasonable investigation, including my inquiry of those individuals responsible for obtaining the information, the submitted information is true, accurate and complete to the best of my knowledge and belief. I understand that a false statement made in this document or its attachments may be punishable as a criminal offense, in accordance with section 22a-6 of the Connecticut General Statutes, pursuant to section 53a-157b of the Connecticut General Statutes, and in accordance with any other applicable statute."



Signature of Permittee/ Authorized Representative

4/19/16

Date

ITEMS NOTED IN THIS INSPECTION:

List specific items relating to erosion & sediment controls, implementation of the plan, description of stormwater discharges, and any water quality monitoring performed during the inspection.

ITEM #	ITEM NOTED	DESCRIPTION OF DEFICIENCY	REMEDIAL ACTIONS REQUIRED	IN COMPLIANCE	DATE NOTED	CURRENT STATUS

ITEMS NOTED IN THIS INSPECTION:

**Note: The item numbers listed above correspond to the circled numbering on the attached reference map.

ADDITIONAL COMMENTS OR NOTES:

- No direct access due to lack of flagger support; Inspection from vantage point on overpass
- Concrete washouts on shared access path for several work sites have been removed
879S:
- Silt fence in place at north side of work area along RR ROW
- Concrete base is in place / Steel monopoles on-site
- Site appears stable from available vantage point
- No activity / No issues noted
880S:
- Silt fence in place along east and south sides of work area
- Berm in place on north side of site along RR ROW
- Concrete base is in place / Steel monopoles on-site
- Site appears stable from available vantage point
- No activity / No issues noted

Approximate areas of disturbance:

- 879S: No new disturbance / 880S: No new disturbance

Total Current Approximate Disturbance: 7,250 sf

**SEDIMENTATION AND EROSION CONTROL INSPECTION REPORT
THE UNITED ILLUMINATING COMPANY
MILVON-DEVON**

SITE # 882N, 883N

INSPECTION INFORMATION	WEATHER INFORMATION
DATE: 4/13/16	CURRENT FORECAST: 48-deg F/sunny
QUALIFIED INSPECTOR: Timothy Griffing	DATE OF LAST RAIN EVENT: 12 Hour event on: 4/12/16
RAIN EVENT <input checked="" type="checkbox"/>	AMOUNT OF LAST RAIN EVENT: 0.28"
WEEKLY <input checked="" type="checkbox"/>	
SPECIAL <input type="checkbox"/>	

GENERAL PROJECT COMPLIANCE

APPROXIMATE CURRENT (SF/ ACRES) DISTURBED:	10,400 SF / 0.24 AC	DUST CONTROL MEASURES ESTABLISHED:	YES
CONSTRUCTION ENTRANCE INSTALLED:	YES	SILT FENCE INSTALLED & FUNCTIONAL:	N/A
WASHOUT AREA ESTABLISHED:	N/A	INLET PROTECTION INSTALLED & FUNCTIONAL:	N/A
WASTE DISPOSAL AREA ESTABLISHED:	YES	ALL OTHER E&S CONTROLS INSTALLED & FUNCTIONAL:	N/A
IN-ACTIVE AREAS STABILIZED:	YES	STORMWATER DISCHARGE OBSERVED:	NO
DESCRIPTION OF STORMWATER DISCHARGE:	NO DISCHARGE		

DISTRIBUTION:

In my judgment the site is IN compliance with the terms and conditions of the Stormwater Pollution Control Plan and permit.




Signature of Qualified Inspector

4/18/2016

Date

"I have personally examined and am familiar with the information submitted in this document and all attachments thereto, and I certify that, based on reasonable investigation, including my inquiry of those individuals responsible for obtaining the information, the submitted information is true, accurate and complete to the best of my knowledge and belief. I understand that a false statement made in this document or its attachments may be punishable as a criminal offense, in accordance with section 22a-6 of the Connecticut General Statutes, pursuant to section 53a-157b of the Connecticut General Statutes, and in accordance with any other applicable statute."



Signature of Permittee/Authorized Representative

4/19/16

Date

ITEMS NOTED IN THIS INSPECTION:

List specific items relating to erosion & sediment controls, implementation of the plan, description of stormwater discharges, and any water quality monitoring performed during the inspection.

ITEM #	ITEM NOTED	DESCRIPTION OF DEFICIENCY	REMEDIAL ACTIONS REQUIRED	IN COMPLIANCE	DATE NOTED	CURRENT STATUS

ITEMS NOTED IN THIS INSPECTION:

**Note: The item numbers listed above correspond to the circled numbering on the attached reference map.

ADDITIONAL COMMENTS OR NOTES:

- No direct access due to lack of flagger support; Inspection from vantage point on overpass and site entrance
- Construction entrance stone for shared access
- Work areas surrounded with berms to contain runoff
- Site restoration is complete
 - Site is blended with surroundings
- Site appears stable from available vantage points
- No activity / No issues noted

Approximate areas of disturbance:

- No new disturbance

Total Current Approximate Disturbance: 10,400 sf

**SEDIMENTATION AND EROSION CONTROL INSPECTION REPORT
THE UNITED ILLUMINATING COMPANY
MILVON-DEVON**

SITE # 882S, 883S

INSPECTION INFORMATION	WEATHER INFORMATION
DATE: 4/13/16	CURRENT FORECAST: 48-deg F/sunny
QUALIFIED INSPECTOR: Timothy Griffing	DATE OF LAST RAIN EVENT: 12 Hour event on: 4/12/16
RAIN EVENT <input checked="" type="checkbox"/>	AMOUNT OF LAST RAIN EVENT: 0.28"
WEEKLY <input checked="" type="checkbox"/>	
SPECIAL <input type="checkbox"/>	

GENERAL PROJECT COMPLIANCE

APPROXIMATE CURRENT (SF/ ACRES) DISTURBED:	12,100 SF / 0.28 AC	DUST CONTROL MEASURES ESTABLISHED:	YES
CONSTRUCTION ENTRANCE INSTALLED:	YES	SILT FENCE INSTALLED & FUNCTIONAL:	YES
WASHOUT AREA ESTABLISHED:	N/A	INLET PROTECTION INSTALLED & FUNCTIONAL:	N/A
WASTE DISPOSAL AREA ESTABLISHED:	YES	ALL OTHER E&S CONTROLS INSTALLED & FUNCTIONAL:	YES
IN-ACTIVE AREAS STABILIZED:	YES	STORMWATER DISCHARGE OBSERVED:	NO
DESCRIPTION OF STORMWATER DISCHARGE:	No Discharge		

DISTRIBUTION:

In my judgment the site is IN compliance with the terms and conditions of the Stormwater Pollution Control Plan and permit.




Signature of Qualified Inspector

4/18/2016

Date

"I have personally examined and am familiar with the information submitted in this document and all attachments thereto, and I certify that, based on reasonable investigation, including my inquiry of those individuals responsible for obtaining the information, the submitted information is true, accurate and complete to the best of my knowledge and belief. I understand that a false statement made in this document or its attachments may be punishable as a criminal offense, in accordance with section 22a-6 of the Connecticut General Statutes, pursuant to section 53a-157b of the Connecticut General Statutes, and in accordance with any other applicable statute."



Signature of Permittee/ Authorized Representative

4/19/16

Date

ITEMS NOTED IN THIS INSPECTION:

List specific items relating to erosion & sediment controls, implementation of the plan, description of stormwater discharges, and any water quality monitoring performed during the inspection.

ITEM #	ITEM NOTED	DESCRIPTION OF DEFICIENCY	REMEDIAL ACTIONS REQUIRED	IN COMPLIANCE	DATE NOTED	CURRENT STATUS

ADDITIONAL COMMENTS OR NOTES:

- Flag man was on-site; Direct access was possible for inspection
- Construction entrance stone placed for shared access; entry is stable
- Berm in place along east side of access road / Silt fence in place along west side of access road
- CB outlet and rip-rap pad protected by silt fence barrier
- Silt fence in place on north and west sides of site
- Berm in place on south side of work area
- Concrete base is in place
- Steel monopoles on-site
- Crew is on-site with flag man preparing for pole installation
- Crane and aerial lift on-site
- Site is stable
- No issues noted

Approximate areas of disturbance:

- No New Disturbance

Total Current Approximate Disturbance: 12,100 sf

**SEDIMENTATION AND EROSION CONTROL INSPECTION REPORT
THE UNITED ILLUMINATING COMPANY
MILVON-DEVON**

SITE # 884N

INSPECTION INFORMATION	WEATHER INFORMATION
DATE: 4/13/16	CURRENT FORECAST: 48-deg F / sunny
QUALIFIED INSPECTOR: Timothy Griffing	DATE OF LAST RAIN EVENT: 12 Hour event on: 4/12/16
RAIN EVENT <input checked="" type="checkbox"/>	AMOUNT OF LAST RAIN EVENT: 0.28"
WEEKLY <input checked="" type="checkbox"/>	
SPECIAL <input type="checkbox"/>	

GENERAL PROJECT COMPLIANCE

APPROXIMATE CURRENT (SF/ ACRES) DISTURBED:	6300 SF / 0.14 AC	DUST CONTROL MEASURES ESTABLISHED:	YES
CONSTRUCTION ENTRANCE INSTALLED:	N/A (RR stone bed access)	SILT FENCE INSTALLED & FUNCTIONAL:	N/A
WASHOUT AREA ESTABLISHED:	N/A	INLET PROTECTION INSTALLED & FUNCTIONAL:	N/A
WASTE DISPOSAL AREA ESTABLISHED:	YES	ALL OTHER E&S CONTROLS INSTALLED & FUNCTIONAL:	N/A
IN-ACTIVE AREAS STABILIZED:	YES	STORMWATER DISCHARGE OBSERVED:	NO
DESCRIPTION OF STORMWATER DISCHARGE:	NO DISCHARGE		

DISTRIBUTION:

In my judgment the site is **IN** compliance with the terms and conditions of the Stormwater Pollution Control Plan and permit.



Signature of Qualified Inspector

4/18/2016

Date

"I have personally examined and am familiar with the information submitted in this document and all attachments thereto, and I certify that, based on reasonable investigation, including my inquiry of those individuals responsible for obtaining the information, the submitted information is true, accurate and complete to the best of my knowledge and belief. I understand that a false statement made in this document or its attachments may be punishable as a criminal offense, in accordance with section 22a-6 of the Connecticut General Statutes, pursuant to section 53a-157b of the Connecticut General Statutes, and in accordance with any other applicable statute."



Signature of Permittee/Authorized Representative

4/19/16

Date

ITEMS NOTED IN THIS INSPECTION:

List specific items relating to erosion & sediment controls, implementation of the plan, description of stormwater discharges, and any water quality monitoring performed during the inspection.

ITEM #	ITEM NOTED	DESCRIPTION OF DEFICENCY	REMEDIAL ACTIONS REQUIRED	IN COMPLIANCE	DATE NOTED	CURRENT STATUS

ITEMS NOTED IN THIS INSPECTION:

**Note: The item numbers listed above correspond to the circled numbering on the attached reference map.

ADDITIONAL COMMENTS OR NOTES:

- No direct access due to lack of flagger support; Inspection from vantage point on overpass
- Site restoration is complete
 - Site is blended with surroundings
- Site appears stable from available vantage point
- No activity/ No issues noted

Approximate areas of disturbance:

- No new disturbance

Total Current Approximate Disturbance: 6300 sf

**SEDIMENTATION AND EROSION CONTROL INSPECTION REPORT
THE UNITED ILLUMINATING COMPANY
MILVON-DEVON**

SITE # 884S, 885S, 886S

INSPECTION INFORMATION		WEATHER INFORMATION	
DATE:	4/13/16	CURRENT FORECAST:	48-deg F /sunny
QUALIFIED INSPECTOR:	Timothy Griffing	DATE OF LAST RAIN EVENT:	12 Hour event on: 4/12/16
RAIN EVENT	<input checked="" type="checkbox"/>	AMOUNT OF LAST RAIN EVENT:	0.28"
WEEKLY	<input checked="" type="checkbox"/>		
SPECIAL	<input type="checkbox"/>		

GENERAL PROJECT COMPLIANCE

APPROXIMATE CURRENT (SF/ ACRES) DISTURBED:	14,250 SF / 0.33 AC	DUST CONTROL MEASURES ESTABLISHED:	YES
CONSTRUCTION ENTRANCE INSTALLED:	YES	SILT FENCE INSTALLED & FUNCTIONAL:	YES
WASHOUT AREA ESTABLISHED:	N/A	INLET PROTECTION INSTALLED & FUNCTIONAL:	N/A
WASTE DISPOSAL AREA ESTABLISHED:	YES	ALL OTHER E&S CONTROLS INSTALLED & FUNCTIONAL:	YES
IN-ACTIVE AREAS STABILIZED:	YES	STORMWATER DISCHARGE OBSERVED:	NO
DESCRIPTION OF STORMWATER DISCHARGE:	NO DISCHARGE		

DISTRIBUTION:

In my judgment the site is **IN** compliance with the terms and conditions of the Stormwater Pollution Control Plan and permit.



Signature of Qualified Inspector

4/18/2016
Date

"I have personally examined and am familiar with the information submitted in this document and all attachments thereto, and I certify that, based on reasonable investigation, including my inquiry of those individuals responsible for obtaining the information, the submitted information is true, accurate and complete to the best of my knowledge and belief. I understand that a false statement made in this document or its attachments may be punishable as a criminal offense, in accordance with section 22a-6 of the Connecticut General Statutes, pursuant to section 53a-157b of the Connecticut General Statutes, and in accordance with any other applicable statute."



Signature of Permittee / Authorized Representative

4/19/16
Date

ITEMS NOTED IN THIS INSPECTION:

List specific items relating to erosion & sediment controls, implementation of the plan, description of stormwater discharges, and any water quality monitoring performed during the inspection.

ITEM #	ITEM NOTED	DESCRIPTION OF DEFICENCY	REMEDIAL ACTIONS REQUIRED	IN COMPLIANCE	DATE NOTED	CURRENT STATUS

ITEMS NOTED IN THIS INSPECTION:

**Note: The item numbers listed above correspond to the circled numbering on the attached reference map.

ADDITIONAL COMMENTS OR NOTES:

- No direct access to site due to lack of flagger support; Inspection from vantage point at 887S and vantage point on overpass
- Shared Construction access/ entry path
- Both poles installed on concrete bases; Poles have not been strung yet
- Silt fence in place at south side of site downgradient of modular block wall, protecting wetlands
- Site appears stable from available vantage points
- No activity / No issues noted

Approximate areas of disturbance:

Total Current Approximate Disturbance: 14,250 sf

**SEDIMENTATION AND EROSION CONTROL INSPECTION REPORT
THE UNITED ILLUMINATING COMPANY
MILVON-DEVON**

SITE # 886N

INSPECTION INFORMATION		WEATHER INFORMATION	
DATE:	4/13/16	CURRENT FORECAST:	48-deg F / sunny
QUALIFIED INSPECTOR:	Timothy Griffing	DATE OF LAST RAIN EVENT:	12 Hour event on: 4/12/16
RAIN EVENT	<input checked="" type="checkbox"/>	AMOUNT OF LAST RAIN EVENT:	0.28"
WEEKLY	<input checked="" type="checkbox"/>		
SPECIAL	<input type="checkbox"/>		

GENERAL PROJECT COMPLIANCE

APPROXIMATE CURRENT (SF/ ACRES) DISTURBED:	2500 SF / 0.06AC	DUST CONTROL MEASURES ESTABLISHED:	YES
CONSTRUCTION ENTRANCE INSTALLED:	N/A (RR stone bed access)	SILT FENCE INSTALLED & FUNCTIONAL:	N/A
WASHOUT AREA ESTABLISHED:	N/A	INLET PROTECTION INSTALLED & FUNCTIONAL:	N/A
WASTE DISPOSAL AREA ESTABLISHED:	YES	ALL OTHER E&S CONTROLS INSTALLED & FUNCTIONAL:	N/A
IN-ACTIVE AREAS STABILIZED:	YES	STORMWATER DISCHARGE OBSERVED:	NO
DESCRIPTION OF STORMWATER DISCHARGE:	NO DISCHARGE		

DISTRIBUTION:

In my judgment the site is **IN** compliance with the terms and conditions of the Stormwater Pollution Control Plan and permit.



Signature of Qualified Inspector

4/18/2016

Date

"I have personally examined and am familiar with the information submitted in this document and all attachments thereto, and I certify that, based on reasonable investigation, including my inquiry of those individuals responsible for obtaining the information, the submitted information is true, accurate and complete to the best of my knowledge and belief. I understand that a false statement made in this document or its attachments may be punishable as a criminal offense, in accordance with section 22a-6 of the Connecticut General Statutes, pursuant to section 53a-157b of the Connecticut General Statutes, and in accordance with any other applicable statute."



Signature of Permittee/ Authorized Representative

4/19/16

Date

ITEMS NOTED IN THIS INSPECTION:

List specific items relating to erosion & sediment controls, implementation of the plan, description of stormwater discharges, and any water quality monitoring performed during the inspection.

ITEM #	ITEM NOTED	DESCRIPTION OF DEFICIENCY	REMEDIAL ACTIONS REQUIRED	IN COMPLIANCE	DATE NOTED	CURRENT STATUS

ITEMS NOTED IN THIS INSPECTION:

**Note: The item numbers listed above correspond to the circled numbering on the attached reference map.

ADDITIONAL COMMENTS OR NOTES:

- No direct access due to lack of flagger support; Inspection from vantage point on overpass
- Site restoration is complete
 - Site is blended with surroundings
- Site appears stable from available vantage point
- No activity / No issues noted

Approximate areas of disturbance:

- No new disturbance
- Total Current Approximate Disturbance: 2500 sf

**SEDIMENTATION AND EROSION CONTROL INSPECTION REPORT
THE UNITED ILLUMINATING COMPANY
MILVON-DEVON**

SITE # 887N

INSPECTION INFORMATION		WEATHER INFORMATION	
DATE:	4/13/16	CURRENT FORECAST:	48-deg F /sunny
QUALIFIED INSPECTOR:	Timothy Griffing	DATE OF LAST RAIN EVENT:	12 Hour event on: 4/12/16
RAIN EVENT	<input checked="" type="checkbox"/>	AMOUNT OF LAST RAIN EVENT:	0.28"
WEEKLY	<input checked="" type="checkbox"/>		
SPECIAL	<input type="checkbox"/>		

GENERAL PROJECT COMPLIANCE

APPROXIMATE CURRENT (SF/ ACRES) DISTURBED:	7750 SF / 0.18 AC	DUST CONTROL MEASURES ESTABLISHED:	YES
CONSTRUCTION ENTRANCE INSTALLED:	N/A (RR stone bed access)	SILT FENCE INSTALLED & FUNCTIONAL:	YES
WASHOUT AREA ESTABLISHED:	N/A	INLET PROTECTION INSTALLED & FUNCTIONAL:	N/A
WASTE DISPOSAL AREA ESTABLISHED:	YES	ALL OTHER E&S CONTROLS INSTALLED & FUNCTIONAL:	N/A
IN-ACTIVE AREAS STABILIZED:	YES	STORMWATER DISCHARGE OBSERVED:	NO
DESCRIPTION OF STORMWATER DISCHARGE:	NO DISCHARGE		

DISTRIBUTION:

In my judgment the site is **IN** compliance with the terms and conditions of the Stormwater Pollution Control Plan and permit.

Vincylia Wallote

Signature of Qualified Inspector

4/18/2016

Date

"I have personally examined and am familiar with the information submitted in this document and all attachments thereto, and I certify that, based on reasonable investigation, including my inquiry of those individuals responsible for obtaining the information, the submitted information is true, accurate and complete to the best of my knowledge and belief. I understand that a false statement made in this document or its attachments may be punishable as a criminal offense, in accordance with section 22a-6 of the Connecticut General Statutes, pursuant to section 53a-157b of the Connecticut General Statutes, and in accordance with any other applicable statute."

[Signature]

Signature of Permittee Authorized Representative

4/19/16

Date

ITEMS NOTED IN THIS INSPECTION:

List specific items relating to erosion & sediment controls, implementation of the plan, description of stormwater discharges, and any water quality monitoring performed during the inspection.

ITEM #	ITEM NOTED	DESCRIPTION OF DEFICIENCY	REMEDIAL ACTIONS REQUIRED	IN COMPLIANCE	DATE NOTED	CURRENT STATUS

ITEMS NOTED IN THIS INSPECTION:

**Note: The item numbers listed above correspond to the circled numbering on the attached reference map.

ADDITIONAL COMMENTS OR NOTES:

- No direct access due to lack of flagger support; Inspection conducted at entry to RR ROW and vantage point on overpass
- Site restoration is complete
 - Crushed stone for anti-tracking pad at entry to RR ROW is blended with surroundings
 - Soil adjacent to crushed stone is graded to blend with surroundings
- Entrance is stable / Site appears stable from available vantage points
- No activity / No issues noted
- Could not visually confirm the status of the E&S control measures protecting the wetland area from the available vantage points. Comments from a previous inspection with direct access are below:
- Silt fence along base of slope/ protecting wetlands
- Hay bales used to support silt fence.

Approximate areas of disturbance from previous inspection with access:

- No New disturbance

Total Current Approximate Disturbance: 7750 sf

**SEDIMENTATION AND EROSION CONTROL INSPECTION REPORT
THE UNITED ILLUMINATING COMPANY
MILVON-DEVON**

SITE # 887S

INSPECTION INFORMATION		WEATHER INFORMATION	
DATE:	4/13/16	CURRENT FORECAST:	48-deg F / sunny
QUALIFIED INSPECTOR:	Timothy Griffing	DATE OF LAST RAIN EVENT:	12 Hour event on: 4/12/16
RAIN EVENT	<input checked="" type="checkbox"/>	AMOUNT OF LAST RAIN EVENT:	0.28"
WEEKLY	<input checked="" type="checkbox"/>		
SPECIAL	<input type="checkbox"/>		

GENERAL PROJECT COMPLIANCE

APPROXIMATE CURRENT (SF/ ACRES) DISTURBED:	9650 SF / 0.22 AC	DUST CONTROL MEASURES ESTABLISHED:	YES
CONSTRUCTION ENTRANCE INSTALLED:	YES	SILT FENCE INSTALLED & FUNCTIONAL:	YES
WASHOUT AREA ESTABLISHED:	N/A	INLET PROTECTION INSTALLED & FUNCTIONAL:	N/A
WASTE DISPOSAL AREA ESTABLISHED:	YES	ALL OTHER E&S CONTROLS INSTALLED & FUNCTIONAL:	YES
IN-ACTIVE AREAS STABILIZED:	YES	STORMWATER DISCHARGE OBSERVED:	NO
DESCRIPTION OF STORMWATER DISCHARGE:	NO DISCHARGE		

DISTRIBUTION:

In my judgment the site is **IN** compliance with the terms and conditions of the Stormwater Pollution Control Plan and permit, with some items noted for correction.



Signature of Qualified Inspector

4/18/2016
Date

"I have personally examined and am familiar with the information submitted in this document and all attachments thereto, and I certify that, based on reasonable investigation, including my inquiry of those individuals responsible for obtaining the information, the submitted information is true, accurate and complete to the best of my knowledge and belief. I understand that a false statement made in this document or its attachments may be punishable as a criminal offense, in accordance with section 22a-6 of the Connecticut General Statutes, pursuant to section 53a-157b of the Connecticut General Statutes, and in accordance with any other applicable statute."



Signature of Permittee/ Authorized Representative

4/19/16
Date

ITEMS NOTED IN THIS INSPECTION:

List specific items relating to erosion & sediment controls, implementation of the plan, description of stormwater discharges, and any water quality monitoring performed during the inspection.

ITEM #	ITEM NOTED	DESCRIPTION OF DEFICIENCY	REMEDIAL ACTIONS REQUIRED	IN COMPLIANCE	DATE NOTED	CURRENT STATUS

ADDITIONAL COMMENTS OR NOTES:

- Site entry gate was closed; Inspection conducted from substation / vantage point at site entrance
- Concrete washout at entrance has been removed
- Entrance is stable
- Silt fence and hay bales in place along north side of site protecting wetlands
- Most debris has been removed from the site
- Site appears stable from available vantage point
- No activity / No issues noted

Approximate new areas of disturbance:

- No New Disturbance
- Total Current Approximate Disturbance: 9650 sf

**SEDIMENTATION AND EROSION CONTROL INSPECTION REPORT
THE UNITED ILLUMINATING COMPANY
MILVON-DEVON**

SITE # 865N-866N

INSPECTION INFORMATION

DATE: 4/22/16
 QUALIFIED INSPECTOR: Timothy Griffing
 RAIN EVENT
 WEEKLY
 SPECIAL

WEATHER INFORMATION

CURRENT 77-deg F / sunny
 FORECAST:
 DATE OF LAST 12 Hour event on:
 RAIN EVENT: 4/12/16
 AMOUNT OF LAST
 RAIN EVENT: 0.28"

GENERAL PROJECT COMPLIANCE

APPROXIMATE CURRENT (SF/ ACRES) DISTURBED:	7,000 SF / 0.16 AC	DUST CONTROL MEASURES ESTABLISHED:	YES
CONSTRUCTION ENTRANCE INSTALLED:	YES	SILT FENCE INSTALLED & FUNCTIONAL:	N/A
WASHOUT AREA ESTABLISHED:	N/A	INLET PROTECTION INSTALLED & FUNCTIONAL:	N/A
WASTE DISPOSAL AREA ESTABLISHED:	YES	ALL OTHER E&S CONTROLS INSTALLED & FUNCTIONAL:	N/A
IN-ACTIVE AREAS STABILIZED:	YES	STORMWATER DISCHARGE OBSERVED:	NO
DESCRIPTION OF STORMWATER DISCHARGE:	NO DISCHARGE		

DISTRIBUTION:

In my judgment the site is IN compliance with the terms and conditions of the Stormwater Pollution Control Plan and permit.




 Signature of Qualified Inspector

4/25/2016

 Date

"I have personally examined and am familiar with the information submitted in this document and all attachments thereto, and I certify that, based on reasonable investigation, including my inquiry of those individuals responsible for obtaining the information, the submitted information is true, accurate and complete to the best of my knowledge and belief. I understand that a false statement made in this document or its attachments may be punishable as a criminal offense, in accordance with section 22a-6 of the Connecticut General Statutes, pursuant to section 53a-157b of the Connecticut General Statutes, and in accordance with any other applicable statute."



 Signature of Permittee/ Authorized Representative

4/26/16

 Date

ITEMS NOTED IN THIS INSPECTION:

List specific items relating to erosion & sediment controls, implementation of the plan, description of stormwater discharges, and any water quality monitoring performed during the inspection.

ITEM #	ITEM NOTED	DESCRIPTION OF DEFICIENCY	REMEDIAL ACTIONS REQUIRED	IN COMPLIANCE	DATE NOTED	CURRENT STATUS

ITEMS NOTED IN THIS INSPECTION:

**Note: The item numbers listed above correspond to the circled numbering on the attached reference map.

ADDITIONAL COMMENTS OR NOTES:

- 865N:**
- Site restoration is complete
 - Bollards have been installed around both concrete bases
 - Work area is stabilized with crushed stone
 - Electrical crews are working in the vicinity of the site at the substation; no on-site activity
 - Site is stable / No issues noted

- 866N:**
- No direct access due to lack of flagger support; Inspection from vantage point on overpass
 - Site restoration is complete; Site is stable
 - No activity / No issues noted

Approximate areas of disturbance:

- No New Disturbance 865N / No New Disturbance 866N

Total Current Approximate Disturbance: 7,000 sf

**SEDIMENTATION AND EROSION CONTROL INSPECTION REPORT
THE UNITED ILLUMINATING COMPANY
MILVON-DEVON**

SITE # 865S

INSPECTION INFORMATION		WEATHER INFORMATION	
DATE:	4/22/16	CURRENT FORECAST:	77-deg F /sunny
QUALIFIED INSPECTOR:	Timothy Griffing	DATE OF LAST RAIN EVENT:	12 Hour event on: 4/12/16
RAIN EVENT	<input type="checkbox"/>	AMOUNT OF LAST RAIN EVENT:	0.28"
WEEKLY	<input checked="" type="checkbox"/>		
SPECIAL	<input type="checkbox"/>		

GENERAL PROJECT COMPLIANCE

APPROXIMATE CURRENT (SF/ ACRES) DISTURBED:	4950 SF / 0.11 AC	DUST CONTROL MEASURES ESTABLISHED:	YES
CONSTRUCTION ENTRANCE INSTALLED:	YES	SILT FENCE INSTALLED & FUNCTIONAL:	YES
WASHOUT AREA ESTABLISHED:	N/A	INLET PROTECTION INSTALLED & FUNCTIONAL:	N/A
WASTE DISPOSAL AREA ESTABLISHED:	YES	ALL OTHER E&S CONTROLS INSTALLED & FUNCTIONAL:	N/A
IN-ACTIVE AREAS STABILIZED:	YES	STORMWATER DISCHARGE OBSERVED:	NO
DESCRIPTION OF STORMWATER DISCHARGE:	No Discharge		

DISTRIBUTION:

In my judgment the site is IN compliance with the terms and conditions of the Stormwater Pollution Control Plan and permit.




Signature of Qualified Inspector

4/25/2016

Date

"I have personally examined and am familiar with the information submitted in this document and all attachments thereto, and I certify that, based on reasonable investigation, including my inquiry of those individuals responsible for obtaining the information, the submitted information is true, accurate and complete to the best of my knowledge and belief. I understand that a false statement made in this document or its attachments may be punishable as a criminal offense, in accordance with section 22a-6 of the Connecticut General Statutes, pursuant to section 53a-157b of the Connecticut General Statutes, and in accordance with any other applicable statute."



Signature of Permittee/ Authorized Representative

4/24/16

Date

ITEMS NOTED IN THIS INSPECTION:

List specific items relating to erosion & sediment controls, implementation of the plan, description of stormwater discharges, and any water quality monitoring performed during the inspection.

ITEM #	ITEM NOTED	DESCRIPTION OF DEFICIENCY	REMEDIAL ACTIONS REQUIRED	IN COMPLIANCE	DATE NOTED	CURRENT STATUS

ITEMS NOTED IN THIS INSPECTION:

**Note: The item numbers listed above correspond to the circled numbering on the attached reference map.

ADDITIONAL COMMENTS OR NOTES:

- No direct access due to lack of flagger support; Inspection from north side of RR tracks and vantage point on overpass
- Stone access along the side of the RR Row
- 2 concrete bases are in place
- Steel monopoles on-site
- Site appears stable from available vantage point
- No activity / No issues noted

Approximate areas of disturbance:

- No new disturbance

Total Current Approximate Disturbance: 4950 sf

**SEDIMENTATION AND EROSION CONTROL INSPECTION REPORT
THE UNITED ILLUMINATING COMPANY
MILVON-DEVON**

SITE # 866S

INSPECTION INFORMATION		WEATHER INFORMATION	
DATE:	4/22/16	CURRENT FORECAST:	77-deg F /sunny
QUALIFIED INSPECTOR:	Timothy Griffing	DATE OF LAST RAIN EVENT:	12 Hour event on: 4/12/16
RAIN EVENT	<input type="checkbox"/>	AMOUNT OF LAST RAIN EVENT:	0.28"
WEEKLY	<input checked="" type="checkbox"/>		
SPECIAL	<input type="checkbox"/>		

GENERAL PROJECT COMPLIANCE

APPROXIMATE CURRENT (SF/ ACRES) DISTURBED:	1750 SF / 0.04 AC	DUST CONTROL MEASURES ESTABLISHED:	YES
CONSTRUCTION ENTRANCE INSTALLED:	YES (Shared Access)	SILT FENCE INSTALLED & FUNCTIONAL:	YES
WASHOUT AREA ESTABLISHED:	N/A	INLET PROTECTION INSTALLED & FUNCTIONAL:	N/A
WASTE DISPOSAL AREA ESTABLISHED:	YES	ALL OTHER E&S CONTROLS INSTALLED & FUNCTIONAL:	N/A
IN-ACTIVE AREAS STABILIZED:	YES	STORMWATER DISCHARGE OBSERVED:	NO
DESCRIPTION OF STORMWATER DISCHARGE:	No Discharge		

DISTRIBUTION:

In my judgment the site is **IN** compliance with the terms and conditions of the Stormwater Pollution Control Plan and permit.




Signature of Qualified Inspector

4/25/2016

Date

"I have personally examined and am familiar with the information submitted in this document and all attachments thereto, and I certify that, based on reasonable investigation, including my inquiry of those individuals responsible for obtaining the information, the submitted information is true, accurate and complete to the best of my knowledge and belief. I understand that a false statement made in this document or its attachments may be punishable as a criminal offense, in accordance with section 22a-6 of the Connecticut General Statutes, pursuant to section 53a-157b of the Connecticut General Statutes, and in accordance with any other applicable statute."



Signature of Permittee/ Authorized Representative

4/26/16

Date

ITEMS NOTED IN THIS INSPECTION:

List specific items relating to erosion & sediment controls, implementation of the plan, description of stormwater discharges, and any water quality monitoring performed during the inspection.

ITEM #	ITEM NOTED	DESCRIPTION OF DEFICIENCY	REMEDIAL ACTIONS REQUIRED	IN COMPLIANCE	DATE NOTED	CURRENT STATUS

ITEMS NOTED IN THIS INSPECTION:

**Note: The item numbers listed above correspond to the circled numbering on the attached reference map.

ADDITIONAL COMMENTS OR NOTES:

- No direct access due to lack of flagger support; Inspection from north side of RR tracks
- Shared access from bridge maintenance road, south of tracks
- Concrete base is in place
- Silt-fence in place along access road and around work area
- Berms in place along west and east sides of work area
- Site appears stable from available vantage point
- No activity / No issues noted

Approximate areas of disturbance:

- No new disturbance
- Total Current Approximate Disturbance: 1750 sf

**SEDIMENTATION AND EROSION CONTROL INSPECTION REPORT
THE UNITED ILLUMINATING COMPANY
MILVON-DEVON**

SITE # 867N

INSPECTION INFORMATION		WEATHER INFORMATION	
DATE:	4/22/16	CURRENT FORECAST:	77-deg F /sunny
QUALIFIED INSPECTOR:	Timothy Griffing	DATE OF LAST RAIN EVENT:	12 Hour event on: 4/12/16
RAIN EVENT	<input type="checkbox"/>	AMOUNT OF LAST RAIN EVENT:	0.28"
WEEKLY	<input checked="" type="checkbox"/>		
SPECIAL	<input type="checkbox"/>		

GENERAL PROJECT COMPLIANCE

APPROXIMATE CURRENT (SF/ ACRES) DISTURBED:	2,350 SF / 0.12 AC	DUST CONTROL MEASURES ESTABLISHED:	YES
CONSTRUCTION ENTRANCE INSTALLED:	YES	SILT FENCE INSTALLED & FUNCTIONAL:	N/A
WASHOUT AREA ESTABLISHED:	N/A	INLET PROTECTION INSTALLED & FUNCTIONAL:	N/A
WASTE DISPOSAL AREA ESTABLISHED:	YES	ALL OTHER E&S CONTROLS INSTALLED & FUNCTIONAL:	N/A
IN-ACTIVE AREAS STABILIZED:	YES	STORMWATER DISCHARGE OBSERVED:	NO
DESCRIPTION OF STORMWATER DISCHARGE:	NO DISCHARGE		

DISTRIBUTION:

In my judgment the site is IN compliance with the terms and conditions of the Stormwater Pollution Control Plan and permit.




Signature of Qualified Inspector

4/25/2016

Date

"I have personally examined and am familiar with the information submitted in this document and all attachments thereto, and I certify that, based on reasonable investigation, including my inquiry of those individuals responsible for obtaining the information, the submitted information is true, accurate and complete to the best of my knowledge and belief. I understand that a false statement made in this document or its attachments may be punishable as a criminal offense, in accordance with section 22a-6 of the Connecticut General Statutes, pursuant to section 53a-157b of the Connecticut General Statutes, and in accordance with any other applicable statute."



Signature of Permittee/Authorized Representative

4/20/16

Date

ITEMS NOTED IN THIS INSPECTION:

List specific items relating to erosion & sediment controls, implementation of the plan, description of stormwater discharges, and any water quality monitoring performed during the inspection.

ITEM #	ITEM NOTED	DESCRIPTION OF DEFICIENCY	REMEDIAL ACTIONS REQUIRED	IN COMPLIANCE	DATE NOTED	CURRENT STATUS

ITEMS NOTED IN THIS INSPECTION:

**Note: The item numbers listed above correspond to the circled numbering on the attached reference map.

ADDITIONAL COMMENTS OR NOTES:

- Site restoration is complete
 - o Grass seed is beginning to germinate within an approximately 100' x 30' area, this area will be subtracted from disturbance
 - o Site is stable
- Hay bales in place at the northwest corner of the site near the edge of road
- Earthen/riprap berm is in place upgradient of RR tracks
- Riprap stilling basin/swale is in place for HDPE outlet
- Crushed stone remains at entrance; entrance in good condition
- No activity/ No issues noted
- No new disturbance / 3,000 SF of previous disturbance is now considered to be under stabilization

Previous Approximate Disturbance: 5,350 sf

Total Current Approximate Disturbance: 2,350 sf

**SEDIMENTATION AND EROSION CONTROL INSPECTION REPORT
THE UNITED ILLUMINATING COMPANY
MILVON-DEVON**

SITE # 867S

INSPECTION INFORMATION

DATE: 4/22/16
 QUALIFIED INSPECTOR: Timothy Griffing
 RAIN EVENT
 WEEKLY
 SPECIAL

WEATHER INFORMATION

CURRENT FORECAST: 77-deg F /sunny
 DATE OF LAST RAIN EVENT: 12 Hour event on: 4/12/16
 AMOUNT OF LAST RAIN EVENT: 0.28"

GENERAL PROJECT COMPLIANCE

APPROXIMATE CURRENT (SF/ ACRES) DISTURBED:	1750 SF / 0.04 AC	DUST CONTROL MEASURES ESTABLISHED:	YES
CONSTRUCTION ENTRANCE INSTALLED:	YES (Shared Access)	SILT FENCE INSTALLED & FUNCTIONAL:	YES
WASHOUT AREA ESTABLISHED:	N/A	INLET PROTECTION INSTALLED & FUNCTIONAL:	N/A
WASTE DISPOSAL AREA ESTABLISHED:	YES	ALL OTHER E&S CONTROLS INSTALLED & FUNCTIONAL:	N/A
IN-ACTIVE AREAS STABILIZED:	YES	STORMWATER DISCHARGE OBSERVED:	NO
DESCRIPTION OF STORMWATER DISCHARGE:	No Discharge		

DISTRIBUTION:

In my judgment the site is IN compliance with the terms and conditions of the Stormwater Pollution Control Plan and permit.




 Signature of Qualified Inspector

4/25/2016

 Date

"I have personally examined and am familiar with the information submitted in this document and all attachments thereto, and I certify that, based on reasonable investigation, including my inquiry of those individuals responsible for obtaining the information, the submitted information is true, accurate and complete to the best of my knowledge and belief. I understand that a false statement made in this document or its attachments may be punishable as a criminal offense, in accordance with section 22a-6 of the Connecticut General Statutes, pursuant to section 53a-157b of the Connecticut General Statutes, and in accordance with any other applicable statute."



 Signature of Permittee/ Authorized Representative

4/24/16

 Date

ITEMS NOTED IN THIS INSPECTION:

List specific items relating to erosion & sediment controls, implementation of the plan, description of stormwater discharges, and any water quality monitoring performed during the inspection.

ITEM #	ITEM NOTED	DESCRIPTION OF DEFICIENCY	REMEDIAL ACTIONS REQUIRED	IN COMPLIANCE	DATE NOTED	CURRENT STATUS

ITEMS NOTED IN THIS INSPECTION:

**Note: The item numbers listed above correspond to the circled numbering on the attached reference map.

ADDITIONAL COMMENTS OR NOTES:

- No direct access due to lack of flagger support; Inspection from north side of RR tracks and vantage point on overpass
- Shared access from bridge maintenance road, south of tracks
- Concrete base is in place
- Silt-fence in place surrounding work area
- Berm in place along east side of work area
- Steel monopoles on-site
- Site appears stable from available vantage point
- No activity / No issues noted

Approximate areas of disturbance:

- No New Disturbance

Total Current Approximate Disturbance: 1750 sf

**SEDIMENTATION AND EROSION CONTROL INSPECTION REPORT
THE UNITED ILLUMINATING COMPANY
MILVON-DEVON**

SITE # 868N

INSPECTION INFORMATION		WEATHER INFORMATION	
DATE:	4/22/16	CURRENT FORECAST:	77-deg F /sunny
QUALIFIED INSPECTOR:	Timothy Griffing	DATE OF LAST RAIN EVENT:	12 Hour event on: 4/12/16
RAIN EVENT	<input type="checkbox"/>	AMOUNT OF LAST RAIN EVENT:	0.28"
WEEKLY	<input checked="" type="checkbox"/>		
SPECIAL	<input type="checkbox"/>		

GENERAL PROJECT COMPLIANCE

APPROXIMATE CURRENT (SF/ ACRES) DISTURBED:	4000 SF / 0.09 AC	DUST CONTROL MEASURES ESTABLISHED:	YES
CONSTRUCTION ENTRANCE INSTALLED:	N/A (RR stone bed access)	SILT FENCE INSTALLED & FUNCTIONAL:	N/A
WASHOUT AREA ESTABLISHED:	N/A	INLET PROTECTION INSTALLED & FUNCTIONAL:	N/A
WASTE DISPOSAL AREA ESTABLISHED:	YES	ALL OTHER E&S CONTROLS INSTALLED & FUNCTIONAL:	N/A
IN-ACTIVE AREAS STABILIZED:	YES	STORMWATER DISCHARGE OBSERVED:	NO
DESCRIPTION OF STORMWATER DISCHARGE:	NO DISCHARGE		

DISTRIBUTION:


In my judgment the site is **IN** compliance with the terms and conditions of the Stormwater Pollution Control Plan and permit.



Signature of Qualified Inspector

4/25/2016
Date

"I have personally examined and am familiar with the information submitted in this document and all attachments thereto, and I certify that, based on reasonable investigation, including my inquiry of those individuals responsible for obtaining the information, the submitted information is true, accurate and complete to the best of my knowledge and belief. I understand that a false statement made in this document or its attachments may be punishable as a criminal offense, in accordance with section 22a-6 of the Connecticut General Statutes, pursuant to section 53a-157b of the Connecticut General Statutes, and in accordance with any other applicable statute."



Signature of Permittee/ Authorized Representative

4/22/16
Date

ITEMS NOTED IN THIS INSPECTION:

List specific items relating to erosion & sediment controls, implementation of the plan, description of stormwater discharges, and any water quality monitoring performed during the inspection.

ITEM #	ITEM NOTED	DESCRIPTION OF DEFICIENCY	REMEDIAL ACTIONS REQUIRED	IN COMPLIANCE	DATE NOTED	CURRENT STATUS

ITEMS NOTED IN THIS INSPECTION:

**Note: The item numbers listed above correspond to the circled numbering on the attached reference map.

ADDITIONAL COMMENTS OR NOTES:

- Site restoration is complete
 - Site is graded to blend with surroundings / Slope graded out to RR bed
- Concrete block wall containing work area on north end
- Storage area for several near-by work sites along existing chain link fence, adjacent to north side of railroad bed
- Site is stable
- No activity / No issues noted

- No new disturbance

Total Current Approximate Disturbance: 4000 sf

**SEDIMENTATION AND EROSION CONTROL INSPECTION REPORT
THE UNITED ILLUMINATING COMPANY
MILVON-DEVON**

SITE # 868S

INSPECTION INFORMATION		WEATHER INFORMATION	
DATE:	4/22/16	CURRENT FORECAST:	77-deg F /sunny
QUALIFIED INSPECTOR:	Timothy Griffing	DATE OF LAST RAIN EVENT:	12 Hour event on: 4/12/16
RAIN EVENT	<input type="checkbox"/>	AMOUNT OF LAST RAIN EVENT:	0.28"
WEEKLY	<input checked="" type="checkbox"/>		
SPECIAL			

GENERAL PROJECT COMPLIANCE

APPROXIMATE CURRENT (SF/ ACRES) DISTURBED:	2000 SF / 0.05 AC	DUST CONTROL MEASURES ESTABLISHED:	YES
CONSTRUCTION ENTRANCE INSTALLED:	YES (Shared Access)	SILT FENCE INSTALLED & FUNCTIONAL:	YES
WASHOUT AREA ESTABLISHED:	YES	INLET PROTECTION INSTALLED & FUNCTIONAL:	N/A
WASTE DISPOSAL AREA ESTABLISHED:	YES	ALL OTHER E&S CONTROLS INSTALLED & FUNCTIONAL:	N/A
IN-ACTIVE AREAS STABILIZED:	YES	STORMWATER DISCHARGE OBSERVED:	NO
DESCRIPTION OF STORMWATER DISCHARGE:	No Discharge		

DISTRIBUTION:


In my judgment the site is **IN** compliance with the terms and conditions of the Stormwater Pollution Control Plan and permit.



Signature of Qualified Inspector

4/25/2016
Date

"I have personally examined and am familiar with the information submitted in this document and all attachments thereto, and I certify that, based on reasonable investigation, including my inquiry of those individuals responsible for obtaining the information, the submitted information is true, accurate and complete to the best of my knowledge and belief. I understand that a false statement made in this document or its attachments may be punishable as a criminal offense, in accordance with section 22a-6 of the Connecticut General Statutes, pursuant to section 53a-157b of the Connecticut General Statutes, and in accordance with any other applicable statute."



Signature of Permittee/Authorized Representative

4/26/16
Date

ITEMS NOTED IN THIS INSPECTION:

List specific items relating to erosion & sediment controls, implementation of the plan, description of stormwater discharges, and any water quality monitoring performed during the inspection.

ITEM #	ITEM NOTED	DESCRIPTION OF DEFICIENCY	REMEDIAL ACTIONS REQUIRED	IN COMPLIANCE	DATE NOTED	CURRENT STATUS

ITEMS NOTED IN THIS INSPECTION:

**Note: The item numbers listed above correspond to the circled numbering on the attached reference map.

ADDITIONAL COMMENTS OR NOTES:

- No direct access due to lack of flagger support; Inspection from north side of RR tracks
- Shared access from bridge maintenance road, south of tracks
- Concrete washout on-site
- Silt-fence in place surrounding work area
- Steel monopoles on-site/ concrete base in place
- Site appears stable from available vantage point
- No activity / No issues noted

Approximate areas of disturbance:

- No New Disturbance

Total Current Approximate Disturbance: 2000 sf

**SEDIMENTATION AND EROSION CONTROL INSPECTION REPORT
THE UNITED ILLUMINATING COMPANY
MILVON-DEVON**

SITE # 869N

INSPECTION INFORMATION		WEATHER INFORMATION	
DATE:	4/22/16	CURRENT FORECAST:	77-deg F /sunny
QUALIFIED INSPECTOR:	Timothy Griffing	DATE OF LAST RAIN EVENT:	12 Hour event on: 4/12/16
RAIN EVENT	<input type="checkbox"/>	AMOUNT OF LAST RAIN EVENT:	0.28"
WEEKLY	<input checked="" type="checkbox"/>		
SPECIAL	<input type="checkbox"/>		

GENERAL PROJECT COMPLIANCE

APPROXIMATE CURRENT (SF/ ACRES) DISTURBED:	1800 SF / 0.04 AC	DUST CONTROL MEASURES ESTABLISHED:	YES
CONSTRUCTION ENTRANCE INSTALLED:	N/A (RR stone bed access)	SILT FENCE INSTALLED & FUNCTIONAL:	N/A
WASHOUT AREA ESTABLISHED:	N/A	INLET PROTECTION INSTALLED & FUNCTIONAL:	N/A
WASTE DISPOSAL AREA ESTABLISHED:	YES	ALL OTHER E&S CONTROLS INSTALLED & FUNCTIONAL:	N/A
IN-ACTIVE AREAS STABILIZED:	YES	STORMWATER DISCHARGE OBSERVED:	NO
DESCRIPTION OF STORMWATER DISCHARGE:	NO DISCHARGE		

DISTRIBUTION:

In my judgment the site is **IN** compliance with the terms and conditions of the Stormwater Pollution Control Plan and permit.



Signature of Qualified Inspector

4/25/2016

Date

"I have personally examined and am familiar with the information submitted in this document and all attachments thereto, and I certify that, based on reasonable investigation, including my inquiry of those individuals responsible for obtaining the information, the submitted information is true, accurate and complete to the best of my knowledge and belief. I understand that a false statement made in this document or its attachments may be punishable as a criminal offense, in accordance with section 22a-6 of the Connecticut General Statutes, pursuant to section 53a-157b of the Connecticut General Statutes, and in accordance with any other applicable statute."



Signature of Permittee/ Authorized Representative

4/26/16

Date

ITEMS NOTED IN THIS INSPECTION:

List specific items relating to erosion & sediment controls, implementation of the plan, description of stormwater discharges, and any water quality monitoring performed during the inspection.

ITEM #	ITEM NOTED	DESCRIPTION OF DEFICIENCY	REMEDIAL ACTIONS REQUIRED	IN COMPLIANCE	DATE NOTED	CURRENT STATUS

ITEMS NOTED IN THIS INSPECTION:

**Note: The item numbers listed above correspond to the circled numbering on the attached reference map.

ADDITIONAL COMMENTS OR NOTES:

- Site restoration is complete
 - Site is graded to match surroundings
 - Earthen berm is in place on north side of site
 - Storage area for several near-by work sites along existing chain link fence, adjacent to north side of railroad bed
 - Site is stable
 - No activity/ No issues noted
 - No new disturbance
- Total Current Approximate Disturbance: 1800 sf

**SEDIMENTATION AND EROSION CONTROL INSPECTION REPORT
THE UNITED ILLUMINATING COMPANY
MILVON-DEVON**

SITE # 869S

INSPECTION INFORMATION

DATE: 4/22/16
 QUALIFIED INSPECTOR: Timothy Griffing
 RAIN EVENT
 WEEKLY
 SPECIAL

WEATHER INFORMATION

CURRENT FORECAST: 77-deg F /sunny
 DATE OF LAST RAIN EVENT: 12 Hour event on: 4/12/16
 AMOUNT OF LAST RAIN EVENT: 0.28"

GENERAL PROJECT COMPLIANCE

APPROXIMATE CURRENT (SF/ ACRES) DISTURBED:	2600 SF / 0.06 AC	DUST CONTROL MEASURES ESTABLISHED:	YES
CONSTRUCTION ENTRANCE INSTALLED:	YES	SILT FENCE INSTALLED & FUNCTIONAL:	YES
WASHOUT AREA ESTABLISHED:	N/A	INLET PROTECTION INSTALLED & FUNCTIONAL:	N/A
WASTE DISPOSAL AREA ESTABLISHED:	YES	ALL OTHER E&S CONTROLS INSTALLED & FUNCTIONAL:	YES
IN-ACTIVE AREAS STABILIZED:	YES	STORMWATER DISCHARGE OBSERVED:	NO
DESCRIPTION OF STORMWATER DISCHARGE:	No Discharge		

DISTRIBUTION:

In my judgment the site is **IN** compliance with the terms and conditions of the Stormwater Pollution Control Plan and permit.




 Signature of Qualified Inspector

4/25/2016

 Date

"I have personally examined and am familiar with the information submitted in this document and all attachments thereto, and I certify that, based on reasonable investigation, including my inquiry of those individuals responsible for obtaining the information, the submitted information is true, accurate and complete to the best of my knowledge and belief. I understand that a false statement made in this document or its attachments may be punishable as a criminal offense, in accordance with section 22a-6 of the Connecticut General Statutes, pursuant to section 53a-157b of the Connecticut General Statutes, and in accordance with any other applicable statute."



 Signature of Permittee/ Authorized Representative

4/22/16

 Date

ITEMS NOTED IN THIS INSPECTION:

List specific items relating to erosion & sediment controls, implementation of the plan, description of stormwater discharges, and any water quality monitoring performed during the inspection.

ITEM #	ITEM NOTED	DESCRIPTION OF DEFICENCY	REMEDIAL ACTIONS REQUIRED	IN COMPLIANCE	DATE NOTED	CURRENT STATUS

ITEMS NOTED IN THIS INSPECTION:

**Note: The item numbers listed above correspond to the circled numbering on the attached reference map.

ADDITIONAL COMMENTS OR NOTES:

- No direct access due to lack of flagger support; Inspection from north side of RR tracks
- Construction entrance installed off of shared access from bridge maintenance road, south of tracks
- Concrete base in place
- Steel monopoles on-site
- Silt-fence in place along east side of work area at the toe of slope and along access road
- Berm in place along the north side of the work area along the RR ROW
- Wetlands not visible from available vantage point
- Site appears stable from available vantage point
- Work is being conducted on access road adjacent to site; Activity is related to bridge/highway maintenance and not work site
- No issues noted

Approximate areas of disturbance:

- No New Disturbance

Total Current Approximate Disturbance: 2600 sf

**SEDIMENTATION AND EROSION CONTROL INSPECTION REPORT
THE UNITED ILLUMINATING COMPANY
MILVON-DEVON**

SITE # 870N

INSPECTION INFORMATION		WEATHER INFORMATION	
DATE:	4/22/16	CURRENT FORECAST:	77-deg F/sunny
QUALIFIED INSPECTOR:	Timothy Griffing	DATE OF LAST RAIN EVENT:	12 Hour event on: 4/12/16
RAIN EVENT	<input type="checkbox"/>	AMOUNT OF LAST RAIN EVENT:	0.28"
WEEKLY	<input checked="" type="checkbox"/>		
SPECIAL	<input type="checkbox"/>		

GENERAL PROJECT COMPLIANCE

APPROXIMATE CURRENT (SF/ ACRES) DISTURBED:	2000 SF / 0.05 AC	DUST CONTROL MEASURES ESTABLISHED:	YES
CONSTRUCTION ENTRANCE INSTALLED:	N/A (RR stone bed access)	SILT FENCE INSTALLED & FUNCTIONAL:	N/A
WASHOUT AREA ESTABLISHED:	N/A	INLET PROTECTION INSTALLED & FUNCTIONAL:	N/A
WASTE DISPOSAL AREA ESTABLISHED:	YES	ALL OTHER E&S CONTROLS INSTALLED & FUNCTIONAL:	N/A
IN-ACTIVE AREAS STABILIZED:	YES	STORMWATER DISCHARGE OBSERVED:	NO
DESCRIPTION OF STORMWATER DISCHARGE:	NO DISCHARGE		

DISTRIBUTION:

In my judgment the site is **IN** compliance with the terms and conditions of the Stormwater Pollution Control Plan and permit.



Signature of Qualified Inspector

4/25/2016
Date

"I have personally examined and am familiar with the information submitted in this document and all attachments thereto, and I certify that, based on reasonable investigation, including my inquiry of those individuals responsible for obtaining the information, the submitted information is true, accurate and complete to the best of my knowledge and belief. I understand that a false statement made in this document or its attachments may be punishable as a criminal offense, in accordance with section 22a-6 of the Connecticut General Statutes, pursuant to section 53a-157b of the Connecticut General Statutes, and in accordance with any other applicable statute."



Signature of Permittee/ Authorized Representative

4/26/16
Date

ITEMS NOTED IN THIS INSPECTION:

List specific items relating to erosion & sediment controls, implementation of the plan, description of stormwater discharges, and any water quality monitoring performed during the inspection.

ITEM #	ITEM NOTED	DESCRIPTION OF DEFICIENCY	REMEDIAL ACTIONS REQUIRED	IN COMPLIANCE	DATE NOTED	CURRENT STATUS

ITEMS NOTED IN THIS INSPECTION:

**Note: The item numbers listed above correspond to the circled numbering on the attached reference map.

ADDITIONAL COMMENTS OR NOTES:

- Site restoration is complete
 - Work area is graded to blend with surroundings
- Storage area for several near-by work sites along existing chain link fence, adjacent to north side of railroad bed
- Site is stable
- No activity / No issues noted

Approximate areas of disturbance:

- No new disturbance
- Total Current Approximate Disturbance: 2000 sf

**SEDIMENTATION AND EROSION CONTROL INSPECTION REPORT
THE UNITED ILLUMINATING COMPANY
MILVON-DEVON**

SITE # 870S

INSPECTION INFORMATION

DATE: 4/22/16
 QUALIFIED INSPECTOR: Timothy Griffing
 RAIN EVENT
 WEEKLY
 SPECIAL

WEATHER INFORMATION

CURRENT FORECAST: 77-deg F /sunny
 DATE OF LAST RAIN EVENT: 12 Hour event on: 4/12/16
 AMOUNT OF LAST RAIN EVENT: 0.28"

GENERAL PROJECT COMPLIANCE

APPROXIMATE CURRENT (SF/ ACRES) DISTURBED:	5900 SF / 0.14 AC	DUST CONTROL MEASURES ESTABLISHED:	YES
CONSTRUCTION ENTRANCE INSTALLED:	YES	SILT FENCE INSTALLED & FUNCTIONAL:	YES
WASHOUT AREA ESTABLISHED:	N/A	INLET PROTECTION INSTALLED & FUNCTIONAL:	N/A
WASTE DISPOSAL AREA ESTABLISHED:	YES	ALL OTHER E&S CONTROLS INSTALLED & FUNCTIONAL:	N/A
IN-ACTIVE AREAS STABILIZED:	YES	STORMWATER DISCHARGE OBSERVED:	NO
DESCRIPTION OF STORMWATER DISCHARGE:	No Discharge		

DISTRIBUTION:

In my judgment the site is IN compliance with the terms and conditions of the Stormwater Pollution Control Plan and permit.




 Signature of Qualified Inspector

4/25/2016

 Date

"I have personally examined and am familiar with the information submitted in this document and all attachments thereto, and I certify that, based on reasonable investigation, including my inquiry of those individuals responsible for obtaining the information, the submitted information is true, accurate and complete to the best of my knowledge and belief. I understand that a false statement made in this document or its attachments may be punishable as a criminal offense, in accordance with section 22a-6 of the Connecticut General Statutes, pursuant to section 53a-157b of the Connecticut General Statutes, and in accordance with any other applicable statute."



 Signature of Permittee/ Authorized Representative

4/24/16

 Date

ITEMS NOTED IN THIS INSPECTION:

List specific items relating to erosion & sediment controls, implementation of the plan, description of stormwater discharges, and any water quality monitoring performed during the inspection.

ITEM #	ITEM NOTED	DESCRIPTION OF DEFICENCY	REMEDIAL ACTIONS REQUIRED	IN COMPLIANCE	DATE NOTED	CURRENT STATUS

ITEMS NOTED IN THIS INSPECTION:

**Note: The item numbers listed above correspond to the circled numbering on the attached reference map.

ADDITIONAL COMMENTS OR NOTES:

- No direct access due to lack of flagger support; Inspection from vantage point on north side of RR tracks
- Construction entrance installed off of shared access from bridge maintenance road, south of tracks
- Silt-fence in place along west and east sides of work area and along the toe of slope of the work pad
- Concrete base is in place
- Steel monopoles on-site
- Site appears stable from available vantage point
- Work is being conducted on access road adjacent to site; Activity is related to bridge/highway maintenance and not work site
- No issues noted

Approximate areas of disturbance:

- No New Disturbance

Total Current Approximate Disturbance: 5900 sf

**SEDIMENTATION AND EROSION CONTROL INSPECTION REPORT
THE UNITED ILLUMINATING COMPANY
MILVON-DEVON**

SITE # 871N

INSPECTION INFORMATION		WEATHER INFORMATION	
DATE:	4/22/16	CURRENT FORECAST:	77-deg F / sunny
QUALIFIED INSPECTOR:	Timothy Griffing	DATE OF LAST RAIN EVENT:	12 Hour event on: 4/12/16
RAIN EVENT	<input type="checkbox"/>	AMOUNT OF LAST RAIN EVENT:	0.28"
WEEKLY	<input checked="" type="checkbox"/>		
SPECIAL	<input type="checkbox"/>		

GENERAL PROJECT COMPLIANCE

APPROXIMATE CURRENT (SF/ ACRES) DISTURBED:	2800 SF / 0.06 AC	DUST CONTROL MEASURES ESTABLISHED:	YES
CONSTRUCTION ENTRANCE INSTALLED:	N/A (RR stone bed access)	SILT FENCE INSTALLED & FUNCTIONAL:	N/A
WASHOUT AREA ESTABLISHED:	N/A	INLET PROTECTION INSTALLED & FUNCTIONAL:	N/A
WASTE DISPOSAL AREA ESTABLISHED:	YES	ALL OTHER E&S CONTROLS INSTALLED & FUNCTIONAL:	N/A
IN-ACTIVE AREAS STABILIZED:	YES	STORMWATER DISCHARGE OBSERVED:	NO
DESCRIPTION OF STORMWATER DISCHARGE:	NO DISCHARGE		

DISTRIBUTION:

In my judgment the site is IN compliance with the terms and conditions of the Stormwater Pollution Control Plan and permit.



Signature of Qualified Inspector

4/25/2016
Date

"I have personally examined and am familiar with the information submitted in this document and all attachments thereto, and I certify that, based on reasonable investigation, including my inquiry of those individuals responsible for obtaining the information, the submitted information is true, accurate and complete to the best of my knowledge and belief. I understand that a false statement made in this document or its attachments may be punishable as a criminal offense, in accordance with section 22a-6 of the Connecticut General Statutes, pursuant to section 53a-157b of the Connecticut General Statutes, and in accordance with any other applicable statute."



Signature of Permittee/Authorized Representative

4/26/16
Date

ITEMS NOTED IN THIS INSPECTION:

List specific items relating to erosion & sediment controls, implementation of the plan, description of stormwater discharges, and any water quality monitoring performed during the inspection.

ITEM #	ITEM NOTED	DESCRIPTION OF DEFICIENCY	REMEDIAL ACTIONS REQUIRED	IN COMPLIANCE	DATE NOTED	CURRENT STATUS

ITEMS NOTED IN THIS INSPECTION:

**Note: The item numbers listed above correspond to the circled numbering on the attached reference map.

ADDITIONAL COMMENTS OR NOTES:

- Site restoration is complete
 - o Site is stable
- Crushed stone remains at access to ROW; Entrance is stable
- Storage area for several near-by work sites along existing chain link fence, adjacent to north side of railroad bed
- No activity / No issues noted

Approximate areas of disturbance:

- No New Disturbance
- Total Current Approximate Disturbance: 2800 sf

**SEDIMENTATION AND EROSION CONTROL INSPECTION REPORT
THE UNITED ILLUMINATING COMPANY
MILVON-DEVON**

SITE # 871S-872S

INSPECTION INFORMATION		WEATHER INFORMATION	
DATE:	4/22/16	CURRENT FORECAST:	77-deg F /sunny
QUALIFIED INSPECTOR:	Timothy Griffing	DATE OF LAST RAIN EVENT:	12 Hour event on: 4/12/16
RAIN EVENT	<input type="checkbox"/>	AMOUNT OF LAST RAIN EVENT:	0.28"
WEEKLY	<input checked="" type="checkbox"/>		
SPECIAL	<input type="checkbox"/>		

GENERAL PROJECT COMPLIANCE

APPROXIMATE CURRENT (SF/ ACRES) DISTURBED:	17,600 SF / 0.40 AC	DUST CONTROL MEASURES ESTABLISHED:	YES
CONSTRUCTION ENTRANCE INSTALLED:	YES	SILT FENCE INSTALLED & FUNCTIONAL:	YES
WASHOUT AREA ESTABLISHED:	YES	INLET PROTECTION INSTALLED & FUNCTIONAL:	N/A
WASTE DISPOSAL AREA ESTABLISHED:	YES	ALL OTHER E&S CONTROLS INSTALLED & FUNCTIONAL:	N/A
IN-ACTIVE AREAS STABILIZED:	YES	STORMWATER DISCHARGE OBSERVED:	NO
DESCRIPTION OF STORMWATER DISCHARGE:	No Discharge		

DISTRIBUTION:

In my judgment the site is IN compliance with the terms and conditions of the Stormwater Pollution Control Plan and permit.




Signature of Qualified Inspector

4/25/2016

Date

"I have personally examined and am familiar with the information submitted in this document and all attachments thereto, and I certify that, based on reasonable investigation, including my inquiry of those individuals responsible for obtaining the information, the submitted information is true, accurate and complete to the best of my knowledge and belief. I understand that a false statement made in this document or its attachments may be punishable as a criminal offense, in accordance with section 22a-6 of the Connecticut General Statutes, pursuant to section 53a-157b of the Connecticut General Statutes, and in accordance with any other applicable statute."



Signature of Permittee/Authorized Representative

4/26/16

Date

ITEMS NOTED IN THIS INSPECTION:

List specific items relating to erosion & sediment controls, implementation of the plan, description of stormwater discharges, and any water quality monitoring performed during the inspection.

ITEM #	ITEM NOTED	DESCRIPTION OF DEFICIENCY	REMEDIAL ACTIONS REQUIRED	IN COMPLIANCE	DATE NOTED	CURRENT STATUS

ITEMS NOTED IN THIS INSPECTION:

**Note: The item numbers listed above correspond to the circled numbering on the attached reference map.

ADDITIONAL COMMENTS OR NOTES:

- No direct access due to lack of flagger support; Inspections from north side of RR tracks
- Shared construction access/ entry path
- **871S:**
- Silt fence and berm in place along access road / Silt fence in place along north side of work area along RR ROW
- Berm/slope containing work area on south side
- Work is being conducted on access road adjacent to site; Activity is related to bridge/highway maintenance and not work site
- No issues noted / Site appears stable from available vantage point
- **872S:**
- Silt fence in place at north side of work area along RR ROW
- Concrete base is in place / Steel monopoles are on-site
- Could not see south side of access road from available vantage point
- Concrete washout is still on-site
- No activity / No issues noted

Approximate areas of disturbance:

- No New Disturbance on either site
- Total Current Approximate Disturbance: 17,600 sf

**SEDIMENTATION AND EROSION CONTROL INSPECTION REPORT
THE UNITED ILLUMINATING COMPANY
MILVON-DEVON**

SITE # 872N

INSPECTION INFORMATION

DATE: 4/22/16

QUALIFIED INSPECTOR: Timothy Griffing

RAIN EVENT
WEEKLY
SPECIAL

WEATHER INFORMATION

CURRENT FORECAST: 77-deg F / sunny

DATE OF LAST RAIN EVENT: 12 Hour event on: 4/12/16

AMOUNT OF LAST RAIN EVENT: 0.28"

GENERAL PROJECT COMPLIANCE

APPROXIMATE CURRENT (SF/ ACRES) DISTURBED:	2000 SF / 0.05 AC	DUST CONTROL MEASURES ESTABLISHED:	YES
CONSTRUCTION ENTRANCE INSTALLED:	N/A	SILT FENCE INSTALLED & FUNCTIONAL:	N/A
WASHOUT AREA ESTABLISHED:	N/A	INLET PROTECTION INSTALLED & FUNCTIONAL:	N/A
WASTE DISPOSAL AREA ESTABLISHED:	YES	ALL OTHER E&S CONTROLS INSTALLED & FUNCTIONAL:	N/A
IN-ACTIVE AREAS STABILIZED:	YES	STORMWATER DISCHARGE OBSERVED:	NO
DESCRIPTION OF STORMWATER DISCHARGE:	No Discharge		

DISTRIBUTION:

In my judgment the site is **IN** compliance with the terms and conditions of the Stormwater Pollution Control Plan and permit.




Signature of Qualified Inspector

4/25/2016

Date

"I have personally examined and am familiar with the information submitted in this document and all attachments thereto, and I certify that, based on reasonable investigation, including my inquiry of those individuals responsible for obtaining the information, the submitted information is true, accurate and complete to the best of my knowledge and belief. I understand that a false statement made in this document or its attachments may be punishable as a criminal offense, in accordance with section 22a-6 of the Connecticut General Statutes, pursuant to section 53a-157b of the Connecticut General Statutes, and in accordance with any other applicable statute."



Signature of Permittee/ Authorized Representative

4/24/16

Date

ITEMS NOTED IN THIS INSPECTION:

List specific items relating to erosion & sediment controls, implementation of the plan, description of stormwater discharges, and any water quality monitoring performed during the inspection.

ITEM #	ITEM NOTED	DESCRIPTION OF DEFICIENCY	REMEDIAL ACTIONS REQUIRED	IN COMPLIANCE	DATE NOTED	CURRENT STATUS

ADDITIONAL COMMENTS OR NOTES:

- Site restoration is complete
 - Site is stable
- Storage area for several near-by work sites along existing chain link fence, adjacent to north side of railroad bed
- Site used for equipment storage / Equipment storage from public and not from permittee
- No activity / No issues noted

Approximate areas of disturbance:

- No New Disturbance
- Total Current Approximate Disturbance: 2000 sf

**SEDIMENTATION AND EROSION CONTROL INSPECTION REPORT
THE UNITED ILLUMINATING COMPANY
MILVON-DEVON**

SITE # 873N

INSPECTION INFORMATION

DATE: 4/22/16
 QUALIFIED INSPECTOR: Timothy Griffing
 RAIN EVENT
 WEEKLY
 SPECIAL

WEATHER INFORMATION

CURRENT FORECAST: 77-deg F /sunny
 DATE OF LAST RAIN EVENT: 12 Hour event on: 4/12/16
 AMOUNT OF LAST RAIN EVENT: 0.28"

GENERAL PROJECT COMPLIANCE

APPROXIMATE CURRENT (SF/ ACRES) DISTURBED:	1800 SF / 0.04 AC	DUST CONTROL MEASURES ESTABLISHED:	YES
CONSTRUCTION ENTRANCE INSTALLED:	N/A	SILT FENCE INSTALLED & FUNCTIONAL:	N/A
WASHOUT AREA ESTABLISHED:	N/A	INLET PROTECTION INSTALLED & FUNCTIONAL:	N/A
WASTE DISPOSAL AREA ESTABLISHED:	YES	ALL OTHER E&S CONTROLS INSTALLED & FUNCTIONAL:	N/A
IN-ACTIVE AREAS STABILIZED:	YES	STORMWATER DISCHARGE OBSERVED:	NO
DESCRIPTION OF STORMWATER DISCHARGE:	No Discharge		

DISTRIBUTION:

In my judgment the site is **IN** compliance with the terms and conditions of the Stormwater Pollution Control Plan and permit.



 Signature of Qualified Inspector

4/25/2016

 Date

"I have personally examined and am familiar with the information submitted in this document and all attachments thereto, and I certify that, based on reasonable investigation, including my inquiry of those individuals responsible for obtaining the information, the submitted information is true, accurate and complete to the best of my knowledge and belief. I understand that a false statement made in this document or its attachments may be punishable as a criminal offense, in accordance with section 22a-6 of the Connecticut General Statutes, pursuant to section 53a-157b of the Connecticut General Statutes, and in accordance with any other applicable statute."



 Signature of Permittee/Authorized Representative

4/24/16

 Date

ITEMS NOTED IN THIS INSPECTION:

List specific items relating to erosion & sediment controls, implementation of the plan, description of stormwater discharges, and any water quality monitoring performed during the inspection.

ITEM #	ITEM NOTED	DESCRIPTION OF DEFICIENCY	REMEDIAL ACTIONS REQUIRED	IN COMPLIANCE	DATE NOTED	CURRENT STATUS

ADDITIONAL COMMENTS OR NOTES:

- Site restoration is complete
 - Site is stable
- The work conducted by the Permittee and Black & Veatch is IN full compliance with the General Permit and the SPCP
- A stockpile placed by others is adjacent to site and securely covered with a tarp
- A very small, uncontained pile of dirt has been placed on-site by others
 - Not an issue at this time / Not associated with the work site / This will be monitored
- Equipment storage on-site by others
- No activity / No issues noted

Approximate areas of disturbance:

- No New Disturbance
- Total Current Approximate Disturbance: 1800 sf

**SEDIMENTATION AND EROSION CONTROL INSPECTION REPORT
THE UNITED ILLUMINATING COMPANY
MILVON-DEVON**

SITE # 873S-874S-875S

INSPECTION INFORMATION		WEATHER INFORMATION	
DATE:	4/22/16	CURRENT FORECAST:	77-deg F /sunny
QUALIFIED INSPECTOR:	Timothy Griffing	DATE OF LAST RAIN EVENT:	12 Hour event on: 4/12/16
RAIN EVENT	<input type="checkbox"/>	AMOUNT OF LAST RAIN EVENT:	0.28"
WEEKLY	<input checked="" type="checkbox"/>		
SPECIAL	<input type="checkbox"/>		

GENERAL PROJECT COMPLIANCE

APPROXIMATE CURRENT (SF/ ACRES) DISTURBED:	22,500 SF / 0.52 AC	DUST CONTROL MEASURES ESTABLISHED:	YES
CONSTRUCTION ENTRANCE INSTALLED:	YES	SILT FENCE INSTALLED & FUNCTIONAL:	YES
WASHOUT AREA ESTABLISHED:	N/A	INLET PROTECTION INSTALLED & FUNCTIONAL:	N/A
WASTE DISPOSAL AREA ESTABLISHED:	YES	ALL OTHER E&S CONTROLS INSTALLED & FUNCTIONAL:	N/A
IN-ACTIVE AREAS STABILIZED:	YES	STORMWATER DISCHARGE OBSERVED:	NO
DESCRIPTION OF STORMWATER DISCHARGE:	No Discharge		

DISTRIBUTION:

In my judgment the site is **IN** compliance with the terms and conditions of the Stormwater Pollution Control Plan and permit.




Signature of Qualified Inspector

4/25/2016

Date

"I have personally examined and am familiar with the information submitted in this document and all attachments thereto, and I certify that, based on reasonable investigation, including my inquiry of those individuals responsible for obtaining the information, the submitted information is true, accurate and complete to the best of my knowledge and belief. I understand that a false statement made in this document or its attachments may be punishable as a criminal offense, in accordance with section 22a-6 of the Connecticut General Statutes, pursuant to section 53a-157b of the Connecticut General Statutes, and in accordance with any other applicable statute."



Signature of Permittee/Authorized Representative

4/26/16

Date

ITEMS NOTED IN THIS INSPECTION:

List specific items relating to erosion & sediment controls, implementation of the plan, description of stormwater discharges, and any water quality monitoring performed during the inspection.

ITEM #	ITEM NOTED	DESCRIPTION OF DEFICIENCY	REMEDIAL ACTIONS REQUIRED	IN COMPLIANCE	DATE NOTED	CURRENT STATUS

ADDITIONAL COMMENTS OR NOTES:

- No direct access due to lack of flagger support; Inspections from vantage point on north side of RR tracks
- Shared Construction access/ entry path

873S:

- Silt fence in place at north side of work area along RR ROW
- Could not see south side of access road from available vantage point
- Concrete base is in place
- Site appears stable from available vantage point
- No activity / No issues noted

874S:

- Silt fence in place at north side of work area along RR ROW
- Concrete base is in place
- Berm in place along south side of access road
- Steel monopoles on-site
- Site appears stable from available vantage point
- No activity / No issues noted

875S:

- Silt fence in place at north side of work area along RR ROW
- Concrete base is in place
- Berm in place along south side of access road
- Steel monopoles on-site
- Site appears stable from available vantage point
- No activity / No issues noted

Approximate areas of disturbance:

- No New Disturbance

Total Current Approximate Disturbance: 22,500 sf

**SEDIMENTATION AND EROSION CONTROL INSPECTION REPORT
THE UNITED ILLUMINATING COMPANY
MILVON-DEVON**

SITE # 874N

INSPECTION INFORMATION		WEATHER INFORMATION	
DATE:	4/22/16	CURRENT FORECAST:	77-deg F /sunny
QUALIFIED INSPECTOR:	Timothy Griffing	DATE OF LAST RAIN EVENT:	12 Hour event on: 4/12/16
RAIN EVENT	<input type="checkbox"/>	AMOUNT OF LAST RAIN EVENT:	0.28"
WEEKLY	<input checked="" type="checkbox"/>		
SPECIAL	<input type="checkbox"/>		

GENERAL PROJECT COMPLIANCE

APPROXIMATE CURRENT (SF/ ACRES) DISTURBED:	1350 SF / 0.03 AC	DUST CONTROL MEASURES ESTABLISHED:	YES
CONSTRUCTION ENTRANCE INSTALLED:	YES	SILT FENCE INSTALLED & FUNCTIONAL:	N/A
WASHOUT AREA ESTABLISHED:	N/A	INLET PROTECTION INSTALLED & FUNCTIONAL:	N/A
WASTE DISPOSAL AREA ESTABLISHED:	YES	ALL OTHER E&S CONTROLS INSTALLED & FUNCTIONAL:	N/A
IN-ACTIVE AREAS STABILIZED:	YES	STORMWATER DISCHARGE OBSERVED:	NO
DESCRIPTION OF STORMWATER DISCHARGE:	No Discharge		

DISTRIBUTION:

In my judgment the site is IN compliance with the terms and conditions of the Stormwater Pollution Control Plan and permit.




Signature of Qualified Inspector

4/25/2016

Date

"I have personally examined and am familiar with the information submitted in this document and all attachments thereto, and I certify that, based on reasonable investigation, including my inquiry of those individuals responsible for obtaining the information, the submitted information is true, accurate and complete to the best of my knowledge and belief. I understand that a false statement made in this document or its attachments may be punishable as a criminal offense, in accordance with section 22a-6 of the Connecticut General Statutes, pursuant to section 53a-157b of the Connecticut General Statutes, and in accordance with any other applicable statute."



Signature of Permittee/Authorized Representative

4/24/16

Date

ITEMS NOTED IN THIS INSPECTION:

List specific items relating to erosion & sediment controls, implementation of the plan, description of stormwater discharges, and any water quality monitoring performed during the inspection.

ITEM #	ITEM NOTED	DESCRIPTION OF DEFICIENCY	REMEDIAL ACTIONS REQUIRED	IN COMPLIANCE	DATE NOTED	CURRENT STATUS

ITEMS NOTED IN THIS INSPECTION:

**Note: The item numbers listed above correspond to the circled numbering on the attached reference map.

ADDITIONAL COMMENTS OR NOTES:

- Site restoration is complete
 - Site is graded to blend with surroundings
 - Crushed stone for entrance is being pulled back along Rowe Avenue to the edge of pavement
 - Earthen berm is in place on north side of site at top of slope
- Stable access to ROW adjacent to work site
- Site is stable
- No activity/ No issues noted

Approximate areas of disturbance:

- No New Disturbance
- Total Current Approximate Disturbance: 1350 sf

**SEDIMENTATION AND EROSION CONTROL INSPECTION REPORT
THE UNITED ILLUMINATING COMPANY
MILVON-DEVON**

SITE # 875N

INSPECTION INFORMATION		WEATHER INFORMATION	
DATE:	4/22/16	CURRENT FORECAST:	77-deg F /sunny
QUALIFIED INSPECTOR:	Timothy Griffing	DATE OF LAST RAIN EVENT:	12 Hour event on: 4/12/16
RAIN EVENT	<input type="checkbox"/>	AMOUNT OF LAST RAIN EVENT:	0.28"
WEEKLY	<input checked="" type="checkbox"/>		
SPECIAL	<input type="checkbox"/>		

GENERAL PROJECT COMPLIANCE

APPROXIMATE CURRENT (SF/ ACRES) DISTURBED:	2000 SF / 0.05 AC	DUST CONTROL MEASURES ESTABLISHED:	YES
CONSTRUCTION ENTRANCE INSTALLED:	YES	SILT FENCE INSTALLED & FUNCTIONAL:	N/A
WASHOUT AREA ESTABLISHED:	N/A	INLET PROTECTION INSTALLED & FUNCTIONAL:	N/A
WASTE DISPOSAL AREA ESTABLISHED:	YES	ALL OTHER E&S CONTROLS INSTALLED & FUNCTIONAL:	N/A
IN-ACTIVE AREAS STABILIZED:	YES	STORMWATER DISCHARGE OBSERVED:	NO
DESCRIPTION OF STORMWATER DISCHARGE:	NO DISCHARGE		

DISTRIBUTION:

In my judgment the site is IN compliance with the terms and conditions of the Stormwater Pollution Control Plan and permit.




Signature of Qualified Inspector

4/25/2016

Date

"I have personally examined and am familiar with the information submitted in this document and all attachments thereto, and I certify that, based on reasonable investigation, including my inquiry of those individuals responsible for obtaining the information, the submitted information is true, accurate and complete to the best of my knowledge and belief. I understand that a false statement made in this document or its attachments may be punishable as a criminal offense, in accordance with section 22a-6 of the Connecticut General Statutes, pursuant to section 53a-157b of the Connecticut General Statutes, and in accordance with any other applicable statute."



Signature of Permittee/Authorized Representative

4/26/16

Date

ITEMS NOTED IN THIS INSPECTION:

List specific items relating to erosion & sediment controls, implementation of the plan, description of stormwater discharges, and any water quality monitoring performed during the inspection.

ITEM #	ITEM NOTED	DESCRIPTION OF DEFICIENCY	REMEDIAL ACTIONS REQUIRED	IN COMPLIANCE	DATE NOTED	CURRENT STATUS

ITEMS NOTED IN THIS INSPECTION:

**Note: The item numbers listed above correspond to the circled numbering on the attached reference map.

ADDITIONAL COMMENTS OR NOTES:

- Site restoration is complete
 - Crushed stone for entrance is pulled back behind the curb along Rowe Avenue
 - Earthen berm is in place along north side of site at top of slope
 - Site is graded to blend with surroundings
- Site is stable
- No activity / No issues noted

Approximate areas of disturbance:

- No New Disturbance
- Total Current Approximate Disturbance: 2000 sf

**SEDIMENTATION AND EROSION CONTROL INSPECTION REPORT
THE UNITED ILLUMINATING COMPANY
MILVON-DEVON**

SITE # 876N, 877N, 878N

INSPECTION INFORMATION		WEATHER INFORMATION	
DATE:	4/22/16	CURRENT FORECAST:	77-deg F /sunny
QUALIFIED INSPECTOR:	Timothy Griffing	DATE OF LAST RAIN EVENT:	12 Hour event on: 4/12/16
RAIN EVENT	<input type="checkbox"/>	AMOUNT OF LAST RAIN EVENT:	0.28"
WEEKLY	<input checked="" type="checkbox"/>		
SPECIAL	<input type="checkbox"/>		

GENERAL PROJECT COMPLIANCE

APPROXIMATE CURRENT (SF/ ACRES) DISTURBED:	19,500 SF / 0.45 AC	DUST CONTROL MEASURES ESTABLISHED:	YES
CONSTRUCTION ENTRANCE INSTALLED:	YES	SILT FENCE INSTALLED & FUNCTIONAL:	N/A
WASHOUT AREA ESTABLISHED:	N/A	INLET PROTECTION INSTALLED & FUNCTIONAL:	N/A
WASTE DISPOSAL AREA ESTABLISHED:	YES	ALL OTHER E&S CONTROLS INSTALLED & FUNCTIONAL:	N/A
IN-ACTIVE AREAS STABILIZED:	YES	STORMWATER DISCHARGE OBSERVED:	NO
DESCRIPTION OF STORMWATER DISCHARGE:	NO DISCHARGE		

DISTRIBUTION:

In my judgment the site is IN compliance with the terms and conditions of the Stormwater Pollution Control Plan and permit.



Signature of Qualified Inspector

4/25/2016

Date

"I have personally examined and am familiar with the information submitted in this document and all attachments thereto, and I certify that, based on reasonable investigation, including my inquiry of those individuals responsible for obtaining the information, the submitted information is true, accurate and complete to the best of my knowledge and belief. I understand that a false statement made in this document or its attachments may be punishable as a criminal offense, in accordance with section 22a-6 of the Connecticut General Statutes, pursuant to section 53a-157b of the Connecticut General Statutes, and in accordance with any other applicable statute."



Signature of Permittee/Authorized Representative

4/26/16

Date

ITEMS NOTED IN THIS INSPECTION:

List specific items relating to erosion & sediment controls, implementation of the plan, description of stormwater discharges, and any water quality monitoring performed during the inspection.

ITEM #	ITEM NOTED	DESCRIPTION OF DEFICIENCY	REMEDIAL ACTIONS REQUIRED	IN COMPLIANCE	DATE NOTED	CURRENT STATUS

ITEMS NOTED IN THIS INSPECTION:

**Note: The item numbers listed above correspond to the circled numbering on the attached reference map.

ADDITIONAL COMMENTS OR NOTES:

- Site restoration is complete
 - Germination of grass seed is beginning
 - Site is graded to blend work areas with surroundings
 - Earthen berm is in place along east side of 876N
 - Chain link fence & gate is installed to prevent unauthorized vehicular access to 877N & 878N
- Sites are stable
- No activity/ No issues noted

Approximate areas of disturbance:

- No New Disturbance

Total Current Approximate Disturbance: 19,500 sf

**SEDIMENTATION AND EROSION CONTROL INSPECTION REPORT
THE UNITED ILLUMINATING COMPANY
MILVON-DEVON**

SITE # 876S-877S-878S

INSPECTION INFORMATION		WEATHER INFORMATION	
DATE:	4/22/16	CURRENT FORECAST:	77-deg F /sunny
QUALIFIED INSPECTOR:	Timothy Griffing	DATE OF LAST RAIN EVENT:	12 Hour event on: 4/12/16
RAIN EVENT	<input type="checkbox"/>	AMOUNT OF LAST RAIN EVENT:	0.28"
WEEKLY	<input checked="" type="checkbox"/>		
SPECIAL	<input type="checkbox"/>		

GENERAL PROJECT COMPLIANCE

APPROXIMATE CURRENT (SF/ ACRES) DISTURBED:	22,500 SF / 0.52 AC	DUST CONTROL MEASURES ESTABLISHED:	YES
CONSTRUCTION ENTRANCE INSTALLED:	YES	SILT FENCE INSTALLED & FUNCTIONAL:	YES
WASHOUT AREA ESTABLISHED:	N/A	INLET PROTECTION INSTALLED & FUNCTIONAL:	N/A
WASTE DISPOSAL AREA ESTABLISHED:	YES	ALL OTHER E&S CONTROLS INSTALLED & FUNCTIONAL:	N/A
IN-ACTIVE AREAS STABILIZED:	YES	STORMWATER DISCHARGE OBSERVED:	NO
DESCRIPTION OF STORMWATER DISCHARGE:	No Discharge		

DISTRIBUTION:

In my judgment the site is **IN** compliance with the terms and conditions of the Stormwater Pollution Control Plan and permit.



Signature of Qualified Inspector

4/25/2016

Date

"I have personally examined and am familiar with the information submitted in this document and all attachments thereto, and I certify that, based on reasonable investigation, including my inquiry of those individuals responsible for obtaining the information, the submitted information is true, accurate and complete to the best of my knowledge and belief. I understand that a false statement made in this document or its attachments may be punishable as a criminal offense, in accordance with section 22a-6 of the Connecticut General Statutes, pursuant to section 53a-157b of the Connecticut General Statutes, and in accordance with any other applicable statute."



Signature of Permittee/Authorized Representative

4/26/16

Date

ITEMS NOTED IN THIS INSPECTION:

List specific items relating to erosion & sediment controls, implementation of the plan, description of stormwater discharges, and any water quality monitoring performed during the inspection.

ITEM #	ITEM NOTED	DESCRIPTION OF DEFICIENCY	REMEDIAL ACTIONS REQUIRED	IN COMPLIANCE	DATE NOTED	CURRENT STATUS

ADDITIONAL COMMENTS OR NOTES:

- No direct access due to lack of flagger support; Inspection from vantage point on north side of RR tracks
- Shared Construction access/ entry path / vehicle turn-around area installed

876S:

- Silt fence in place at north side of site along RR ROW
- Berm in place on south side of work area
- Concrete base is in place
- Site appears stable from available vantage point
- No activity / No issues noted

877S:

- Silt fence in place at north side of site along RR ROW
- Concrete base is in place
- Steel monopoles on-site
- Site appears stable from available vantage point
- No activity / No issues noted

878S:

- Mod-block retaining wall installed around work pad with sloped access to site
- Silt fence in place along north side of site along RR ROW
- Concrete base is in place
- Slope containing work area on south side
- Site appears stable from available vantage point
- No activity / No issues noted

Approximate areas of disturbance:

- No New Disturbance

Total Current Approximate Disturbance: 22,500 sf

**SEDIMENTATION AND EROSION CONTROL INSPECTION REPORT
THE UNITED ILLUMINATING COMPANY
MILVON-DEVON**

SITE # 879N, 880N

INSPECTION INFORMATION		WEATHER INFORMATION	
DATE:	4/22/16	CURRENT FORECAST:	77-deg F / sunny
QUALIFIED INSPECTOR:	Timothy Griffing	DATE OF LAST RAIN EVENT:	12 Hour event on: 4/12/16
RAIN EVENT	<input type="checkbox"/>	AMOUNT OF LAST RAIN EVENT:	0.28"
WEEKLY	<input checked="" type="checkbox"/>		
SPECIAL	<input type="checkbox"/>		

GENERAL PROJECT COMPLIANCE

APPROXIMATE CURRENT (SF/ ACRES) DISTURBED:	10,000 SF / 0.23 AC	DUST CONTROL MEASURES ESTABLISHED:	YES
CONSTRUCTION ENTRANCE INSTALLED:	YES	SILT FENCE INSTALLED & FUNCTIONAL:	N/A
WASHOUT AREA ESTABLISHED:	N/A	INLET PROTECTION INSTALLED & FUNCTIONAL:	N/A
WASTE DISPOSAL AREA ESTABLISHED:	YES	ALL OTHER E&S CONTROLS INSTALLED & FUNCTIONAL:	N/A
IN-ACTIVE AREAS STABILIZED:	YES	STORMWATER DISCHARGE OBSERVED:	NO
DESCRIPTION OF STORMWATER DISCHARGE:	NO DISCHARGE		

DISTRIBUTION:

In my judgment the site is IN compliance with the terms and conditions of the Stormwater Pollution Control Plan and permit.




Signature of Qualified Inspector

4/25/2016

Date

"I have personally examined and am familiar with the information submitted in this document and all attachments thereto, and I certify that, based on reasonable investigation, including my inquiry of those individuals responsible for obtaining the information, the submitted information is true, accurate and complete to the best of my knowledge and belief. I understand that a false statement made in this document or its attachments may be punishable as a criminal offense, in accordance with section 22a-6 of the Connecticut General Statutes, pursuant to section 53a-157b of the Connecticut General Statutes, and in accordance with any other applicable statute."



Signature of Permittee/ Authorized Representative

4/26/16

Date

ITEMS NOTED IN THIS INSPECTION:

List specific items relating to erosion & sediment controls, implementation of the plan, description of stormwater discharges, and any water quality monitoring performed during the inspection.

ITEM #	ITEM NOTED	DESCRIPTION OF DEFICENCY	REMEDIAL ACTIONS REQUIRED	IN COMPLIANCE	DATE NOTED	CURRENT STATUS

ITEMS NOTED IN THIS INSPECTION:

**Note: The item numbers listed above correspond to the circled numbering on the attached reference map.

ADDITIONAL COMMENTS OR NOTES:

- No direct access due to lack of flagger support; Inspection from vantage point on overpass
- Berms surround work site on north, south, and west sides of work area
- Site restoration is complete
 - Site is blended with surroundings
- Site appears stable from available vantage point
- No activity/ No issues noted

Approximate areas of disturbance:

- No new disturbance
- Previous Approximate Disturbance: 10,000 sf

**SEDIMENTATION AND EROSION CONTROL INSPECTION REPORT
THE UNITED ILLUMINATING COMPANY
MILVON-DEVON**

SITE # 879S-880S


INSPECTION INFORMATION		WEATHER INFORMATION	
DATE:	4/22/16	CURRENT FORECAST:	77-deg F /sunny
QUALIFIED INSPECTOR:	Timothy Griffing	DATE OF LAST RAIN EVENT:	12 Hour event on: 4/12/16
RAIN EVENT	<input type="checkbox"/>	AMOUNT OF LAST RAIN EVENT:	0.28"
WEEKLY	<input checked="" type="checkbox"/>		
SPECIAL	<input type="checkbox"/>		

GENERAL PROJECT COMPLIANCE

APPROXIMATE CURRENT (SF/ ACRES) DISTURBED:	7,250 SF / 0.17 AC	DUST CONTROL MEASURES ESTABLISHED:	YES
CONSTRUCTION ENTRANCE INSTALLED:	YES	SILT FENCE INSTALLED & FUNCTIONAL:	YES
WASHOUT AREA ESTABLISHED:	N/A	INLET PROTECTION INSTALLED & FUNCTIONAL:	N/A
WASTE DISPOSAL AREA ESTABLISHED:	YES	ALL OTHER E&S CONTROLS INSTALLED & FUNCTIONAL:	N/A
IN-ACTIVE AREAS STABILIZED:	YES	STORMWATER DISCHARGE OBSERVED:	NO
DESCRIPTION OF STORMWATER DISCHARGE:	No Discharge		

DISTRIBUTION:

In my judgment the site is **IN** compliance with the terms and conditions of the Stormwater Pollution Control Plan and permit.



Signature of Qualified Inspector

4/25/2016

Date

"I have personally examined and am familiar with the information submitted in this document and all attachments thereto, and I certify that, based on reasonable investigation, including my inquiry of those individuals responsible for obtaining the information, the submitted information is true, accurate and complete to the best of my knowledge and belief. I understand that a false statement made in this document or its attachments may be punishable as a criminal offense, in accordance with section 22a-6 of the Connecticut General Statutes, pursuant to section 53a-157b of the Connecticut General Statutes, and in accordance with any other applicable statute."



Signature of Permittee/Authorized Representative

4/26/16

Date

ITEMS NOTED IN THIS INSPECTION:

List specific items relating to erosion & sediment controls, implementation of the plan, description of stormwater discharges, and any water quality monitoring performed during the inspection.

ITEM #	ITEM NOTED	DESCRIPTION OF DEFICIENCY	REMEDIAL ACTIONS REQUIRED	IN COMPLIANCE	DATE NOTED	CURRENT STATUS

ITEMS NOTED IN THIS INSPECTION:

**Note: The item numbers listed above correspond to the circled numbering on the attached reference map.

ADDITIONAL COMMENTS OR NOTES:

- No direct access due to lack of flagger support; Inspection from vantage point on overpass

879S:

- Silt fence in place at north side of work area along RR ROW
 - Pole has been installed on concrete base
 - Site appears stable from available vantage point
 - No activity / No issues noted
- 880S:**
- Silt fence in place along east and south sides of work area
 - Berm in place on north side of site along RR ROW
 - Pole has been installed on concrete base
 - Site appears stable from available vantage point
 - No activity / No issues noted

Approximate areas of disturbance:

- 879S: No new disturbance / 880S: No new disturbance

Total Current Approximate Disturbance: 7,250 sf

**SEDIMENTATION AND EROSION CONTROL INSPECTION REPORT
THE UNITED ILLUMINATING COMPANY
MILVON-DEVON**

SITE # 882N, 883N

INSPECTION INFORMATION		WEATHER INFORMATION	
DATE:	4/22/16	CURRENT FORECAST:	77-deg F/sunny
QUALIFIED INSPECTOR:	Timothy Griffing	DATE OF LAST RAIN EVENT:	12 Hour event on: 4/12/16
RAIN EVENT	<input type="checkbox"/>	AMOUNT OF LAST RAIN EVENT:	0.28"
WEEKLY	<input checked="" type="checkbox"/>		
SPECIAL	<input type="checkbox"/>		

GENERAL PROJECT COMPLIANCE

APPROXIMATE CURRENT (SF/ ACRES) DISTURBED:	10,400 SF / 0.24 AC	DUST CONTROL MEASURES ESTABLISHED:	YES
CONSTRUCTION ENTRANCE INSTALLED:	YES	SILT FENCE INSTALLED & FUNCTIONAL:	N/A
WASHOUT AREA ESTABLISHED:	N/A	INLET PROTECTION INSTALLED & FUNCTIONAL:	N/A
WASTE DISPOSAL AREA ESTABLISHED:	YES	ALL OTHER E&S CONTROLS INSTALLED & FUNCTIONAL:	N/A
IN-ACTIVE AREAS STABILIZED:	YES	STORMWATER DISCHARGE OBSERVED:	NO
DESCRIPTION OF STORMWATER DISCHARGE:	NO DISCHARGE		

DISTRIBUTION:

In my judgment the site is IN compliance with the terms and conditions of the Stormwater Pollution Control Plan and permit.



Signature of Qualified Inspector

4/25/2016

Date

"I have personally examined and am familiar with the information submitted in this document and all attachments thereto, and I certify that, based on reasonable investigation, including my inquiry of those individuals responsible for obtaining the information, the submitted information is true, accurate and complete to the best of my knowledge and belief. I understand that a false statement made in this document or its attachments may be punishable as a criminal offense, in accordance with section 22a-6 of the Connecticut General Statutes, pursuant to section 53a-157b of the Connecticut General Statutes, and in accordance with any other applicable statute."



Signature of Permittee/ Authorized Representative

4/22/16

Date

ITEMS NOTED IN THIS INSPECTION:

List specific items relating to erosion & sediment controls, implementation of the plan, description of stormwater discharges, and any water quality monitoring performed during the inspection.

ITEM #	ITEM NOTED	DESCRIPTION OF DEFICIENCY	REMEDIAL ACTIONS REQUIRED	IN COMPLIANCE	DATE NOTED	CURRENT STATUS

ITEMS NOTED IN THIS INSPECTION:

**Note: The item numbers listed above correspond to the circled numbering on the attached reference map.

ADDITIONAL COMMENTS OR NOTES:

- No direct access due to lack of flagger support; Inspection from vantage point on overpass and site entrance
- Construction entrance stone for shared access
- Work areas surrounded with berms to contain runoff
- Site restoration is complete
 - Site is blended with surroundings
- Site appears stable from available vantage points
- No activity / No issues noted

Approximate areas of disturbance:

- No new disturbance

Total Current Approximate Disturbance: 10,400 sf

**SEDIMENTATION AND EROSION CONTROL INSPECTION REPORT
THE UNITED ILLUMINATING COMPANY
MILVON-DEVON**

SITE # 882S, 883S

INSPECTION INFORMATION		WEATHER INFORMATION	
DATE:	4/22/16	CURRENT FORECAST:	77-deg F/sunny
QUALIFIED INSPECTOR:	Timothy Griffing	DATE OF LAST RAIN EVENT:	12 Hour event on: 4/12/16
RAIN EVENT	<input type="checkbox"/>	AMOUNT OF LAST RAIN EVENT:	0.28"
WEEKLY	<input checked="" type="checkbox"/>		
SPECIAL	<input type="checkbox"/>		

GENERAL PROJECT COMPLIANCE

APPROXIMATE CURRENT (SF/ ACRES) DISTURBED:	12,100 SF / 0.28 AC	DUST CONTROL MEASURES ESTABLISHED:	YES
CONSTRUCTION ENTRANCE INSTALLED:	YES	SILT FENCE INSTALLED & FUNCTIONAL:	YES
WASHOUT AREA ESTABLISHED:	N/A	INLET PROTECTION INSTALLED & FUNCTIONAL:	N/A
WASTE DISPOSAL AREA ESTABLISHED:	YES	ALL OTHER E&S CONTROLS INSTALLED & FUNCTIONAL:	YES
IN-ACTIVE AREAS STABILIZED:	YES	STORMWATER DISCHARGE OBSERVED:	NO
DESCRIPTION OF STORMWATER DISCHARGE:	No Discharge		

DISTRIBUTION:

In my judgment the site is IN compliance with the terms and conditions of the Stormwater Pollution Control Plan and permit.




Signature of Qualified Inspector

4/25/2016

Date

"I have personally examined and am familiar with the information submitted in this document and all attachments thereto, and I certify that, based on reasonable investigation, including my inquiry of those individuals responsible for obtaining the information, the submitted information is true, accurate and complete to the best of my knowledge and belief. I understand that a false statement made in this document or its attachments may be punishable as a criminal offense, in accordance with section 22a-6 of the Connecticut General Statutes, pursuant to section 53a-157b of the Connecticut General Statutes, and in accordance with any other applicable statute."



Signature of Permittee/Authorized Representative

4/24/16

Date

ITEMS NOTED IN THIS INSPECTION:

List specific items relating to erosion & sediment controls, implementation of the plan, description of stormwater discharges, and any water quality monitoring performed during the inspection.

ITEM #	ITEM NOTED	DESCRIPTION OF DEFICIENCY	REMEDIAL ACTIONS REQUIRED	IN COMPLIANCE	DATE NOTED	CURRENT STATUS

ADDITIONAL COMMENTS OR NOTES:

- No direct access due to lack of flagger support; Inspection from vantage point on overpass
- Construction entrance stone placed for shared access; entry is stable
- Berm in place along east side of access road / Silt fence in place along west side of access road
- CB outlet and rip-rap pad protected by silt fence barrier
- Silt fence in place on north and west sides of site
- Berm in place on south side of work area
- Pole has been installed on concrete base
- Site is stable
- No activities / No issues noted

Approximate areas of disturbance:

- No New Disturbance

Total Current Approximate Disturbance: 12,100 sf

**SEDIMENTATION AND EROSION CONTROL INSPECTION REPORT
THE UNITED ILLUMINATING COMPANY
MILVON-DEVON**

SITE # 884N

INSPECTION INFORMATION		WEATHER INFORMATION	
DATE:	4/22/16	CURRENT FORECAST:	77-deg F / sunny
QUALIFIED INSPECTOR:	Timothy Griffing	DATE OF LAST RAIN EVENT:	12 Hour event on: 4/12/16
RAIN EVENT	<input type="checkbox"/>	AMOUNT OF LAST RAIN EVENT:	0.28"
WEEKLY	<input checked="" type="checkbox"/>		
SPECIAL	<input type="checkbox"/>		

GENERAL PROJECT COMPLIANCE

APPROXIMATE CURRENT (SF/ ACRES) DISTURBED:	6300 SF / 0.14 AC	DUST CONTROL MEASURES ESTABLISHED:	YES
CONSTRUCTION ENTRANCE INSTALLED:	N/A (RR stone bed access)	SILT FENCE INSTALLED & FUNCTIONAL:	N/A
WASHOUT AREA ESTABLISHED:	N/A	INLET PROTECTION INSTALLED & FUNCTIONAL:	N/A
WASTE DISPOSAL AREA ESTABLISHED:	YES	ALL OTHER E&S CONTROLS INSTALLED & FUNCTIONAL:	N/A
IN-ACTIVE AREAS STABILIZED:	YES	STORMWATER DISCHARGE OBSERVED:	NO
DESCRIPTION OF STORMWATER DISCHARGE:	NO DISCHARGE		

DISTRIBUTION:

In my judgment the site is **IN** compliance with the terms and conditions of the Stormwater Pollution Control Plan and permit.



Signature of Qualified Inspector

4/25/2016

Date

"I have personally examined and am familiar with the information submitted in this document and all attachments thereto, and I certify that, based on reasonable investigation, including my inquiry of those individuals responsible for obtaining the information, the submitted information is true, accurate and complete to the best of my knowledge and belief. I understand that a false statement made in this document or its attachments may be punishable as a criminal offense, in accordance with section 22a-6 of the Connecticut General Statutes, pursuant to section 53a-157b of the Connecticut General Statutes, and in accordance with any other applicable statute."



Signature of Permittee/ Authorized Representative

4/26/16

Date

ITEMS NOTED IN THIS INSPECTION:

List specific items relating to erosion & sediment controls, implementation of the plan, description of stormwater discharges, and any water quality monitoring performed during the inspection.

ITEM #	ITEM NOTED	DESCRIPTION OF DEFICIENCY	REMEDIAL ACTIONS REQUIRED	IN COMPLIANCE	DATE NOTED	CURRENT STATUS

ITEMS NOTED IN THIS INSPECTION:

**Note: The item numbers listed above correspond to the circled numbering on the attached reference map.

ADDITIONAL COMMENTS OR NOTES:

- No direct access due to lack of flagger support; Inspection from vantage point on overpass
- Site restoration is complete
 - Site is blended with surroundings
- Site appears stable from available vantage point
- No activity/ No issues noted

Approximate areas of disturbance:

- No new disturbance
- Total Current Approximate Disturbance: 6300 sf

**SEDIMENTATION AND EROSION CONTROL INSPECTION REPORT
THE UNITED ILLUMINATING COMPANY
MILVON-DEVON**

SITE # 884S, 885S, 886S

INSPECTION INFORMATION	WEATHER INFORMATION
DATE: 4/22/16	CURRENT FORECAST: 77-deg F /sunny
QUALIFIED INSPECTOR: Timothy Griffing	DATE OF LAST RAIN EVENT: 12 Hour event on: 4/12/16
RAIN EVENT <input type="checkbox"/>	AMOUNT OF LAST RAIN EVENT: 0.28"
WEEKLY <input checked="" type="checkbox"/>	
SPECIAL <input type="checkbox"/>	

GENERAL PROJECT COMPLIANCE

APPROXIMATE CURRENT (SF/ ACRES) DISTURBED:	14,250 SF / 0.33 AC	DUST CONTROL MEASURES ESTABLISHED:	YES
CONSTRUCTION ENTRANCE INSTALLED:	YES	SILT FENCE INSTALLED & FUNCTIONAL:	YES
WASHOUT AREA ESTABLISHED:	N/A	INLET PROTECTION INSTALLED & FUNCTIONAL:	N/A
WASTE DISPOSAL AREA ESTABLISHED:	YES	ALL OTHER E&S CONTROLS INSTALLED & FUNCTIONAL:	YES
IN-ACTIVE AREAS STABILIZED:	YES	STORMWATER DISCHARGE OBSERVED:	NO
DESCRIPTION OF STORMWATER DISCHARGE:	NO DISCHARGE		

DISTRIBUTION:

In my judgment the site is IN compliance with the terms and conditions of the Stormwater Pollution Control Plan and permit.



Signature of Qualified Inspector

4/25/2016

Date

"I have personally examined and am familiar with the information submitted in this document and all attachments thereto, and I certify that, based on reasonable investigation, including my inquiry of those individuals responsible for obtaining the information, the submitted information is true, accurate and complete to the best of my knowledge and belief. I understand that a false statement made in this document or its attachments may be punishable as a criminal offense, in accordance with section 22a-6 of the Connecticut General Statutes, pursuant to section 53a-157b of the Connecticut General Statutes, and in accordance with any other applicable statute."



Signature of Permittee/Authorized Representative

4/26/16

Date

ITEMS NOTED IN THIS INSPECTION:

List specific items relating to erosion & sediment controls, implementation of the plan, description of stormwater discharges, and any water quality monitoring performed during the inspection.

ITEM #	ITEM NOTED	DESCRIPTION OF DEFICIENCY	REMEDIAL ACTIONS REQUIRED	IN COMPLIANCE	DATE NOTED	CURRENT STATUS

ITEMS NOTED IN THIS INSPECTION:

**Note: The item numbers listed above correspond to the circled numbering on the attached reference map.

ADDITIONAL COMMENTS OR NOTES:

- No direct access to site due to lack of flagger support; Inspection from vantage point at 887S and vantage point on overpass
- Shared Construction access/ entry path
- Both poles are in place on concrete bases; Poles have not been strung yet
- Silt fence in place at south side of site downgradient of modular block wall, protecting wetlands
- Site appears stable from available vantage points
- No activity / No issues noted

Approximate areas of disturbance:

Total Current Approximate Disturbance: 14,250 sf

**SEDIMENTATION AND EROSION CONTROL INSPECTION REPORT
THE UNITED ILLUMINATING COMPANY
MILVON-DEVON**

SITE # 886N

INSPECTION INFORMATION		WEATHER INFORMATION	
DATE:	4/22/16	CURRENT FORECAST:	77-deg F / sunny
QUALIFIED INSPECTOR:	Timothy Griffing	DATE OF LAST RAIN EVENT:	12 Hour event on: 4/12/16
RAIN EVENT	<input type="checkbox"/>	AMOUNT OF LAST RAIN EVENT:	0.28"
WEEKLY	<input checked="" type="checkbox"/>		
SPECIAL	<input type="checkbox"/>		

GENERAL PROJECT COMPLIANCE

APPROXIMATE CURRENT (SF/ ACRES) DISTURBED:	2500 SF / 0.06AC	DUST CONTROL MEASURES ESTABLISHED:	YES
CONSTRUCTION ENTRANCE INSTALLED:	N/A (RR stone bed access)	SILT FENCE INSTALLED & FUNCTIONAL:	N/A
WASHOUT AREA ESTABLISHED:	N/A	INLET PROTECTION INSTALLED & FUNCTIONAL:	N/A
WASTE DISPOSAL AREA ESTABLISHED:	YES	ALL OTHER E&S CONTROLS INSTALLED & FUNCTIONAL:	N/A
IN-ACTIVE AREAS STABILIZED:	YES	STORMWATER DISCHARGE OBSERVED:	NO
DESCRIPTION OF STORMWATER DISCHARGE:	NO DISCHARGE		

DISTRIBUTION:

In my judgment the site is **IN** compliance with the terms and conditions of the Stormwater Pollution Control Plan and permit.




Signature of Qualified Inspector

4/25/2016

Date

"I have personally examined and am familiar with the information submitted in this document and all attachments thereto, and I certify that, based on reasonable investigation, including my inquiry of those individuals responsible for obtaining the information, the submitted information is true, accurate and complete to the best of my knowledge and belief. I understand that a false statement made in this document or its attachments may be punishable as a criminal offense, in accordance with section 22a-6 of the Connecticut General Statutes, pursuant to section 53a-157b of the Connecticut General Statutes, and in accordance with any other applicable statute."



Signature of Permittee/Authorized Representative

4/26/16

Date

ITEMS NOTED IN THIS INSPECTION:

List specific items relating to erosion & sediment controls, implementation of the plan, description of stormwater discharges, and any water quality monitoring performed during the inspection.

ITEM #	ITEM NOTED	DESCRIPTION OF DEFICIENCY	REMEDIAL ACTIONS REQUIRED	IN COMPLIANCE	DATE NOTED	CURRENT STATUS

ITEMS NOTED IN THIS INSPECTION:

**Note: The item numbers listed above correspond to the circled numbering on the attached reference map.

ADDITIONAL COMMENTS OR NOTES:

- No direct access due to lack of flagger support; Inspection from vantage point on overpass
- Site restoration is complete
 - Site is blended with surroundings
- Site appears stable from available vantage point
- No activity / No issues noted

Approximate areas of disturbance:

- No new disturbance
- Total Current Approximate Disturbance: 2500 sf

**SEDIMENTATION AND EROSION CONTROL INSPECTION REPORT
THE UNITED ILLUMINATING COMPANY
MILVON-DEVON**

SITE # 887N

INSPECTION INFORMATION		WEATHER INFORMATION	
DATE:	4/22/16	CURRENT FORECAST:	77-deg F /sunny
QUALIFIED INSPECTOR:	Timothy Griffing	DATE OF LAST RAIN EVENT:	12 Hour event on: 4/12/16
RAIN EVENT	<input type="checkbox"/>	AMOUNT OF LAST RAIN EVENT:	0.28"
WEEKLY	<input checked="" type="checkbox"/>		
SPECIAL	<input type="checkbox"/>		

GENERAL PROJECT COMPLIANCE

APPROXIMATE CURRENT (SF/ ACRES) DISTURBED:	7750 SF / 0.18 AC	DUST CONTROL MEASURES ESTABLISHED:	YES
CONSTRUCTION ENTRANCE INSTALLED:	N/A (RR stone bed access)	SILT FENCE INSTALLED & FUNCTIONAL:	YES
WASHOUT AREA ESTABLISHED:	N/A	INLET PROTECTION INSTALLED & FUNCTIONAL:	N/A
WASTE DISPOSAL AREA ESTABLISHED:	YES	ALL OTHER E&S CONTROLS INSTALLED & FUNCTIONAL:	N/A
IN-ACTIVE AREAS STABILIZED:	YES	STORMWATER DISCHARGE OBSERVED:	NO
DESCRIPTION OF STORMWATER DISCHARGE:	NO DISCHARGE		

DISTRIBUTION:

In my judgment the site is **IN** compliance with the terms and conditions of the Stormwater Pollution Control Plan and permit.




Signature of Qualified Inspector

4/25/2016

Date

"I have personally examined and am familiar with the information submitted in this document and all attachments thereto, and I certify that, based on reasonable investigation, including my inquiry of those individuals responsible for obtaining the information, the submitted information is true, accurate and complete to the best of my knowledge and belief. I understand that a false statement made in this document or its attachments may be punishable as a criminal offense, in accordance with section 22a-6 of the Connecticut General Statutes, pursuant to section 53a-157b of the Connecticut General Statutes, and in accordance with any other applicable statute."



Signature of Permittee/Authorized Representative

4/26/16

Date

ITEMS NOTED IN THIS INSPECTION:

List specific items relating to erosion & sediment controls, implementation of the plan, description of stormwater discharges, and any water quality monitoring performed during the inspection.

ITEM #	ITEM NOTED	DESCRIPTION OF DEFICIENCY	REMEDIAL ACTIONS REQUIRED	IN COMPLIANCE	DATE NOTED	CURRENT STATUS

ITEMS NOTED IN THIS INSPECTION:

**Note: The item numbers listed above correspond to the circled numbering on the attached reference map.

ADDITIONAL COMMENTS OR NOTES:

- No direct access due to lack of flagger support; Inspection conducted at entry to RR ROW and vantage point on overpass
- Site restoration is complete
 - Crushed stone for anti-tracking pad at entry to RR ROW is blended with surroundings
 - Soil adjacent to crushed stone is graded to blend with surroundings
- Entrance is stable / Site appears stable from available vantage points
- No activity / No issues noted

Approximate areas of disturbance from previous inspection with access:

- No New disturbance

Total Current Approximate Disturbance: 7750 sf

**SEDIMENTATION AND EROSION CONTROL INSPECTION REPORT
THE UNITED ILLUMINATING COMPANY
MILVON-DEVON**

SITE # 887S

INSPECTION INFORMATION		WEATHER INFORMATION	
DATE:	4/22/16	CURRENT FORECAST:	77-deg F / sunny
QUALIFIED INSPECTOR:	Timothy Griffing	DATE OF LAST RAIN EVENT:	12 Hour event on: 4/12/16
RAIN EVENT	<input type="checkbox"/>	AMOUNT OF LAST RAIN EVENT:	0.28"
WEEKLY	<input checked="" type="checkbox"/>		
SPECIAL	<input type="checkbox"/>		

GENERAL PROJECT COMPLIANCE

APPROXIMATE CURRENT (SF/ ACRES) DISTURBED:	9650 SF / 0.22 AC	DUST CONTROL MEASURES ESTABLISHED:	YES
CONSTRUCTION ENTRANCE INSTALLED:	YES	SILT FENCE INSTALLED & FUNCTIONAL:	YES
WASHOUT AREA ESTABLISHED:	N/A	INLET PROTECTION INSTALLED & FUNCTIONAL:	N/A
WASTE DISPOSAL AREA ESTABLISHED:	YES	ALL OTHER E&S CONTROLS INSTALLED & FUNCTIONAL:	YES
IN-ACTIVE AREAS STABILIZED:	YES	STORMWATER DISCHARGE OBSERVED:	NO
DESCRIPTION OF STORMWATER DISCHARGE:	NO DISCHARGE		

DISTRIBUTION:

In my judgment the site is **IN** compliance with the terms and conditions of the Stormwater Pollution Control Plan and permit, with some items noted for correction.



Signature of Qualified Inspector

4/25/2016

Date

"I have personally examined and am familiar with the information submitted in this document and all attachments thereto, and I certify that, based on reasonable investigation, including my inquiry of those individuals responsible for obtaining the information, the submitted information is true, accurate and complete to the best of my knowledge and belief. I understand that a false statement made in this document or its attachments may be punishable as a criminal offense, in accordance with section 22a-6 of the Connecticut General Statutes, pursuant to section 53a-157b of the Connecticut General Statutes, and in accordance with any other applicable statute."



Signature of Permittee/ Authorized Representative

4/28/16

Date

ITEMS NOTED IN THIS INSPECTION:

List specific items relating to erosion & sediment controls, implementation of the plan, description of stormwater discharges, and any water quality monitoring performed during the inspection.

ITEM #	ITEM NOTED	DESCRIPTION OF DEFICIENCY	REMEDIAL ACTIONS REQUIRED	IN COMPLIANCE	DATE NOTED	CURRENT STATUS

ADDITIONAL COMMENTS OR NOTES:

- Site entry gate was closed; Inspection conducted from substation / vantage point at site entrance
- Entrance is stable
- Silt fence in place along wetlands near site entrance
- Silt fence, earthen berm, and hay bales in place along north side of site protecting wetlands
- Site appears stable from available vantage point
- No activity / No issues noted

Approximate new areas of disturbance:

- No New Disturbance

Total Current Approximate Disturbance: 9650 sf



Structure(s) 865N & 866N



Work pad Structure 867S



Structure 869N



Work Area Structure 875S



Structure 878S Work Area



Structure 882N



Work Area Structure(s) 882S & 883S



Structure 885S Work Area

