



**UIL HOLDINGS CORPORATION**

---

157 Church Street, New Haven CT 06510-2100  
203-499-2000

March 1, 2016

Robert Stein  
Chairman  
Connecticut Siting Council  
Ten Franklin Square  
New Britain, CT 06051

Re: Milford 115-kV transmission line upgrade project  
The United Illuminating Company  
Environmental Inspection Report on Behalf of the Connecticut Siting Council

Dear Chairman Stein:

Pursuant to the Connecticut Siting Council's ("CSC") approval of Petitions 1110 and 1151, please find outlined below and attached, The United Illuminating Company's ("UI") bi-weekly environmental compliance summary for the construction of the Milford 115-kV transmission lines and the replacement of the existing 115-kV transmission line structures from Milvon Substation to Devon Tie Switchyard in Milford.

- Management of soil and groundwater pursuant to UI's Soil Management Plan
- Compliance with the Army Corp of Engineers Category I permit NAE-2014-2326 at structure 887S
- Weekly inspections of sediment and erosion controls pursuant of the UI – Milvon Devon Stormwater Pollution Control Plan

As also required by the CSC, a copy of our Environmental Inspection Report(s) must be provided to the Mayor of Milford (submitted separately). At the request of UI representatives, a copy of the report also is being provided to you. Accordingly, the enclosed report documents the environmental inspection during the previous two weeks of construction activities along the Metro-North Railroad corridor between UI's Milvon Substation and Devon Tie Switching Station.

Should you have any questions regarding the report, please do not hesitate to call me at 203.926.4792.

Sincerely,

A handwritten signature in blue ink, appearing to read "Chris J. Hughes".

Chris Hughes, Project Manager

Enclosure

cc: The Honorable Benjamin G. Blake, Mayor, City of Milford  
Julie Thomas, State of Connecticut Department of Transportation

Milford 115-kV Transmission Line Upgrade Project  
CSC Bi-Weekly Construction Report  
2/14/16 to 2/27/16

**OVERHEAD**

The electrical contractor installed jumpers on the dead-end structures for the north circuit between Milvon Substation and Devon Tie Switching Station. Contractor also continued removing old conductor and hardware.



Jumpers installed at 865N, hardware and static wire removed

**SUBSTATIONS**

**Devon Tie Switching Station**

**Milvon Substation**

**OTHER**

**SEDIMENTATION AND EROSION CONTROL INSPECTION REPORT  
THE UNITED ILLUMINATING COMPANY  
MILVON-DEVON**

SITE # 865N-866N

**INSPECTION INFORMATION**

DATE: 2/17/2016  
 QUALIFIED INSPECTOR: Vincenzo Chiaravalloti, PE  
 RAIN EVENT   
 WEEKLY   
 SPECIAL

**WEATHER INFORMATION**

CURRENT 40-deg F / cloudy  
 FORECAST:  
 DATE OF LAST RAIN EVENT: 12 Hour event on: 2/16/16  
 AMOUNT OF LAST RAIN EVENT: 0.75"

**GENERAL PROJECT COMPLIANCE**

APPROXIMATE CURRENT (SF/ ACRES) DISTURBED:	7,000 SF / 0.16 AC	DUST CONTROL MEASURES ESTABLISHED:	YES
CONSTRUCTION ENTRANCE INSTALLED:	YES	SILT FENCE INSTALLED & FUNCTIONAL:	YES
WASHOUT AREA ESTABLISHED:	N/A	INLET PROTECTION INSTALLED & FUNCTIONAL:	N/A
WASTE DISPOSAL AREA ESTABLISHED:	YES	ALL OTHER E&S CONTROLS INSTALLED & FUNCTIONAL:	N/A
IN-ACTIVE AREAS STABILIZED:	YES	STORMWATER DISCHARGE OBSERVED:	NO
DESCRIPTION OF STORMWATER DISCHARGE:	NO DISCHARGE		

**DISTRIBUTION:**

In my judgment the site is IN compliance with the terms and conditions of the Stormwater Pollution Control Plan and permit.

  
 \_\_\_\_\_  
 Signature of Qualified Inspector

2/19/2016  
 \_\_\_\_\_  
 Date

"I have personally examined and am familiar with the information submitted in this document and all attachments thereto, and I certify that, based on reasonable investigation, including my inquiry of those individuals responsible for obtaining the information, the submitted information is true, accurate and complete to the best of my knowledge and belief. I understand that a false statement made in this document or its attachments may be punishable as a criminal offense, in accordance with section 22a-6 of the Connecticut General Statutes, pursuant to section 53a-157b of the Connecticut General Statutes, and in accordance with any other applicable statute."

  
 \_\_\_\_\_  
 Signature of Permittee/Authorized Representative

3/1/16  
 \_\_\_\_\_  
 Date

**ITEMS NOTED IN THIS INSPECTION:**

List specific items relating to erosion & sediment controls, implementation of the plan, description of stormwater discharges, and any water quality monitoring performed during the inspection.

ITEM #	ITEM NOTED	DESCRIPTION OF DEFICENCY	REMEDIAL ACTIONS REQUIRED	IN COMPLIANCE	DATE NOTED	CURRENT STATUS

**ITEMS NOTED IN THIS INSPECTION:**

\*\*Note: The item numbers listed above correspond to the circled numbering on the attached reference map.

**ADDITIONAL COMMENTS OR NOTES:**

**865N:**

- Silt-fence along the southern limit of work area next to the RR tracks
- Crushed stone access to 866N
- Crew prepping for linework
- No issues noted

**866N:**

- Utility Pole installed on concrete base
- No activity / No issues noted

Approximate areas of disturbance:

- No New Disturbance 865N
  - No New Disturbance 866N
- Total Current Approximate Disturbance: 7,000 sf



**SEDIMENTATION AND EROSION CONTROL INSPECTION REPORT  
THE UNITED ILLUMINATING COMPANY  
MILVON-DEVON**

SITE # 865S

**INSPECTION INFORMATION**

DATE: 2/17/16  
 QUALIFIED INSPECTOR: Vincenzo Chiaravalloti, PE  
 RAIN EVENT   
 WEEKLY   
 SPECIAL

**WEATHER INFORMATION**

CURRENT FORECAST: 40-deg F /cloudy  
 DATE OF LAST RAIN EVENT: 12 Hour event on: 2/16/15  
 AMOUNT OF LAST RAIN EVENT: 0.75"

**GENERAL PROJECT COMPLIANCE**

APPROXIMATE CURRENT (SF/ ACRES) DISTURBED:	4950 SF / 0.11 AC	DUST CONTROL MEASURES ESTABLISHED:	YES
CONSTRUCTION ENTRANCE INSTALLED:	YES	SILT FENCE INSTALLED & FUNCTIONAL:	YES
WASHOUT AREA ESTABLISHED:	N/A (no pour yet)	INLET PROTECTION INSTALLED & FUNCTIONAL:	N/A
WASTE DISPOSAL AREA ESTABLISHED:	YES	ALL OTHER E&S CONTROLS INSTALLED & FUNCTIONAL:	N/A
IN-ACTIVE AREAS STABILIZED:	YES	STORMWATER DISCHARGE OBSERVED:	NO
DESCRIPTION OF STORMWATER DISCHARGE:	No Discharge		

**DISTRIBUTION:**

In my judgment the site is IN compliance with the terms and conditions of the Stormwater Pollution Control Plan and permit.

  
 \_\_\_\_\_  
 Signature of Qualified Inspector

2/19/2016  
 \_\_\_\_\_  
 Date

"I have personally examined and am familiar with the information submitted in this document and all attachments thereto, and I certify that, based on reasonable investigation, including my inquiry of those individuals responsible for obtaining the information, the submitted information is true, accurate and complete to the best of my knowledge and belief. I understand that a false statement made in this document or its attachments may be punishable as a criminal offense, in accordance with section 22a-6 of the Connecticut General Statutes, pursuant to section 53a-157b of the Connecticut General Statutes, and in accordance with any other applicable statute."

  
 \_\_\_\_\_  
 Signature of Permittee/Authorized Representative

3/1/16  
 \_\_\_\_\_  
 Date

**ITEMS NOTED IN THIS INSPECTION:**

List specific items relating to erosion & sediment controls, implementation of the plan, description of stormwater discharges, and any water quality monitoring performed during the inspection.

ITEM #	ITEM NOTED	DESCRIPTION OF DEFICIENCY	REMEDIAL ACTIONS REQUIRED	IN COMPLIANCE	DATE NOTED	CURRENT STATUS

**ITEMS NOTED IN THIS INSPECTION:**

\*\*Note: The item numbers listed above correspond to the circled numbering on the attached reference map.

**ADDITIONAL COMMENTS OR NOTES:**

- Inspection from vantage point on northern side of the RR Tracks/ overpass.
- Stone access along the side of the RR Row
- Work pad and stringing site established
- No activity / No issues noted

Approximate areas of disturbance:

- No new disturbance

Total Current Approximate Disturbance: 4950 sf

**SEDIMENTATION AND EROSION CONTROL INSPECTION REPORT  
THE UNITED ILLUMINATING COMPANY  
MILVON-DEVON**

SITE # 866S

**INSPECTION INFORMATION**

DATE: 2/17/16  
 QUALIFIED INSPECTOR: Vincenzo Chiaravalloti, PE  
 RAIN EVENT   
 WEEKLY   
 SPECIAL

**WEATHER INFORMATION**

CURRENT FORECAST: 40-deg F /cloudy  
 DATE OF LAST RAIN EVENT: 12 Hour event on: 2/16/16  
 AMOUNT OF LAST RAIN EVENT: 0.75"

**GENERAL PROJECT COMPLIANCE**

APPROXIMATE CURRENT (SF/ ACRES) DISTURBED:	1750 SF / 0.04 AC	DUST CONTROL MEASURES ESTABLISHED:	YES
CONSTRUCTION ENTRANCE INSTALLED:	YES (Shared Access)	SILT FENCE INSTALLED & FUNCTIONAL:	YES
WASHOUT AREA ESTABLISHED:	YES	INLET PROTECTION INSTALLED & FUNCTIONAL:	N/A
WASTE DISPOSAL AREA ESTABLISHED:	YES	ALL OTHER E&S CONTROLS INSTALLED & FUNCTIONAL:	N/A
IN-ACTIVE AREAS STABILIZED:	YES	STORMWATER DISCHARGE OBSERVED:	NO
DESCRIPTION OF STORMWATER DISCHARGE:	No Discharge		


**DISTRIBUTION:**

In my judgment the site is IN compliance with the terms and conditions of the Stormwater Pollution Control Plan and permit.

  
 \_\_\_\_\_  
 Signature of Qualified Inspector

2/19/2016  
 \_\_\_\_\_  
 Date

"I have personally examined and am familiar with the information submitted in this document and all attachments thereto, and I certify that, based on reasonable investigation, including my inquiry of those individuals responsible for obtaining the information, the submitted information is true, accurate and complete to the best of my knowledge and belief. I understand that a false statement made in this document or its attachments may be punishable as a criminal offense, in accordance with section 22a-6 of the Connecticut General Statutes, pursuant to section 53a-157b of the Connecticut General Statutes, and in accordance with any other applicable statute."

  
 \_\_\_\_\_  
 Signature of Permittee/Authorized Representative

3/1/16  
 \_\_\_\_\_  
 Date

**ITEMS NOTED IN THIS INSPECTION:**

List specific items relating to erosion & sediment controls, implementation of the plan, description of stormwater discharges, and any water quality monitoring performed during the inspection.

ITEM #	ITEM NOTED	DESCRIPTION OF DEFICIENCY	REMEDIAL ACTIONS REQUIRED	IN COMPLIANCE	DATE NOTED	CURRENT STATUS

**ITEMS NOTED IN THIS INSPECTION:**

\*\*Note: The item numbers listed above correspond to the circled numbering on the attached reference map.

**ADDITIONAL COMMENTS OR NOTES:**

- Inspection from vantage point on northern side of the RR Tracks/ overpass
- Shared access from bridge maintenance road, south of tracks
- Concrete washout on shared access road for multiple work sites
- Silt-fence installed along northern side and downhill side of work area
- Stable appears stable
- No Activity / no issues noted

Approximate areas of disturbance:

- No new disturbance

Total Current Approximate Disturbance: 1750 sf

**SEDIMENTATION AND EROSION CONTROL INSPECTION REPORT  
THE UNITED ILLUMINATING COMPANY  
MILVON-DEVON**

SITE # 867S

**INSPECTION INFORMATION**

DATE: 2/17/16  
 QUALIFIED INSPECTOR: Vincenzo Chiaravalloti, PE  
 RAIN EVENT   
 WEEKLY   
 SPECIAL

**WEATHER INFORMATION**

CURRENT FORECAST: 40-deg F /cloudy  
 DATE OF LAST RAIN EVENT: 12 Hour event on: 2/16/16  
 AMOUNT OF LAST RAIN EVENT: 0.75"

**GENERAL PROJECT COMPLIANCE**

APPROXIMATE CURRENT (SF/ ACRES) DISTURBED:	1750 SF / 0.04 AC	DUST CONTROL MEASURES ESTABLISHED:	YES
CONSTRUCTION ENTRANCE INSTALLED:	YES (Shared Access)	SILT FENCE INSTALLED & FUNCTIONAL:	YES
WASHOUT AREA ESTABLISHED:	YES	INLET PROTECTION INSTALLED & FUNCTIONAL:	N/A
WASTE DISPOSAL AREA ESTABLISHED:	YES	ALL OTHER E&S CONTROLS INSTALLED & FUNCTIONAL:	N/A
IN-ACTIVE AREAS STABILIZED:	YES	STORMWATER DISCHARGE OBSERVED:	NO
DESCRIPTION OF STORMWATER DISCHARGE:	No Discharge		


**DISTRIBUTION:**

In my judgment the site is **IN** compliance with the terms and conditions of the Stormwater Pollution Control Plan and permit.

  
 \_\_\_\_\_  
 Signature of Qualified Inspector

2/19/2016  
 \_\_\_\_\_  
 Date

"I have personally examined and am familiar with the information submitted in this document and all attachments thereto, and I certify that, based on reasonable investigation, including my inquiry of those individuals responsible for obtaining the information, the submitted information is true, accurate and complete to the best of my knowledge and belief. I understand that a false statement made in this document or its attachments may be punishable as a criminal offense, in accordance with section 22a-6 of the Connecticut General Statutes, pursuant to section 53a-157b of the Connecticut General Statutes, and in accordance with any other applicable statute."

  
 \_\_\_\_\_  
 Signature of Permittee/ Authorized Representative

3/1/16  
 \_\_\_\_\_  
 Date

**ITEMS NOTED IN THIS INSPECTION:**

List specific items relating to erosion & sediment controls, implementation of the plan, description of stormwater discharges, and any water quality monitoring performed during the inspection.

ITEM #	ITEM NOTED	DESCRIPTION OF DEFICENCY	REMEDIAL ACTIONS REQUIRED	IN COMPLIANCE	DATE NOTED	CURRENT STATUS

**ITEMS NOTED IN THIS INSPECTION:**

\*\*Note: The item numbers listed above correspond to the circled numbering on the attached reference map.

**ADDITIONAL COMMENTS OR NOTES:**

- Inspection from vantage point on northern side of the RR Tracks.
- Shared access from bridge maintenance road, south of tracks
- Concrete washout installed on shared access road for several sites
- Silt-fence installed along northern side and downhill side of work area
- No activity / No issues noted

Approximate areas of disturbance:

- No New Disturbance

Total Current Approximate Disturbance: 1750 sf

**SEDIMENTATION AND EROSION CONTROL INSPECTION REPORT  
THE UNITED ILLUMINATING COMPANY  
MILVON-DEVON**

SITE # 867N

**INSPECTION INFORMATION**

DATE: 2/17/16  
 QUALIFIED INSPECTOR: Vincenzo Chiaravalloti, PE  
 RAIN EVENT   
 WEEKLY   
 SPECIAL

**WEATHER INFORMATION**

CURRENT FORECAST: 40-deg F / cloudy  
 DATE OF LAST 12 Hour event on:  
 RAIN EVENT: 2/16/16  
 AMOUNT OF LAST RAIN EVENT: 0.75"

---

**GENERAL PROJECT COMPLIANCE**

APPROXIMATE CURRENT (SF/ ACRES) DISTURBED:	5,750 SF / 0.13 AC	DUST CONTROL MEASURES ESTABLISHED:	YES
CONSTRUCTION ENTRANCE INSTALLED:	YES	SILT FENCE INSTALLED & FUNCTIONAL:	YES
WASHOUT AREA ESTABLISHED:	N/A	INLET PROTECTION INSTALLED & FUNCTIONAL:	N/A
WASTE DISPOSAL AREA ESTABLISHED:	YES	ALL OTHER E&S CONTROLS INSTALLED & FUNCTIONAL:	N/A
IN-ACTIVE AREAS STABILIZED:	YES	STORMWATER DISCHARGE OBSERVED:	NO
DESCRIPTION OF STORMWATER DISCHARGE:	NO DISCHARGE		

---

**DISTRIBUTION:**

In my judgment the site is IN compliance with the terms and conditions of the Stormwater Pollution Control Plan and permit.

  
 \_\_\_\_\_  
 Signature of Qualified Inspector

2/19/2016  
 \_\_\_\_\_  
 Date

"I have personally examined and am familiar with the information submitted in this document and all attachments thereto, and I certify that, based on reasonable investigation, including my inquiry of those individuals responsible for obtaining the information, the submitted information is true, accurate and complete to the best of my knowledge and belief. I understand that a false statement made in this document or its attachments may be punishable as a criminal offense, in accordance with section 22a-6 of the Connecticut General Statutes, pursuant to section 53a-157b of the Connecticut General Statutes, and in accordance with any other applicable statute."

  
 \_\_\_\_\_  
 Signature of Permittee/ Authorized Representative

3/1/16  
 \_\_\_\_\_  
 Date

**ITEMS NOTED IN THIS INSPECTION:**

List specific items relating to erosion & sediment controls, implementation of the plan, description of stormwater discharges, and any water quality monitoring performed during the inspection.

ITEM #	ITEM NOTED	DESCRIPTION OF DEFICIENCY	REMEDIAL ACTIONS REQUIRED	IN COMPLIANCE	DATE NOTED	CURRENT STATUS

**ITEMS NOTED IN THIS INSPECTION:**

\*\*Note: The item numbers listed above correspond to the circled numbering on the attached reference map.

**ADDITIONAL COMMENTS OR NOTES:**

- Silt-fence surrounding southern limit of work area
- Riprap and silt fence at HDPE flared-end outlet
- Construction entrance in good condition
- No activity/ No issues noted

- No new disturbance

Total Current Approximate Disturbance: 5,750 sf



**SEDIMENTATION AND EROSION CONTROL INSPECTION REPORT  
THE UNITED ILLUMINATING COMPANY  
MILVON-DEVON**

SITE # 868N

**INSPECTION INFORMATION**

DATE: 2/17/16  
 QUALIFIED INSPECTOR: Vincenzo Chiaravalloti, PE  
 RAIN EVENT   
 WEEKLY   
 SPECIAL

**WEATHER INFORMATION**

CURRENT FORECAST: 40-deg F /cloudy  
 DATE OF LAST RAIN EVENT: 12 Hour event on: 2/16/16  
 AMOUNT OF LAST RAIN EVENT: 0.75"

**GENERAL PROJECT COMPLIANCE**

APPROXIMATE CURRENT (SF/ ACRES) DISTURBED:	4000 SF / 0.09 AC	DUST CONTROL MEASURES ESTABLISHED:	YES
CONSTRUCTION ENTRANCE INSTALLED:	N/A ( RR stone bed access)	SILT FENCE INSTALLED & FUNCTIONAL:	YES
WASHOUT AREA ESTABLISHED:	N/A	INLET PROTECTION INSTALLED & FUNCTIONAL:	N/A
WASTE DISPOSAL AREA ESTABLISHED:	YES	ALL OTHER E&S CONTROLS INSTALLED & FUNCTIONAL:	N/A
IN-ACTIVE AREAS STABILIZED:	YES	STORMWATER DISCHARGE OBSERVED:	NO
DESCRIPTION OF STORMWATER DISCHARGE:	NO DISCHARGE		


**DISTRIBUTION:**

In my judgment the site is IN compliance with the terms and conditions of the Stormwater Pollution Control Plan and permit.

  
 \_\_\_\_\_  
 Signature of Qualified Inspector

2/19/2016  
 \_\_\_\_\_  
 Date

"I have personally examined and am familiar with the information submitted in this document and all attachments thereto, and I certify that, based on reasonable investigation, including my inquiry of those individuals responsible for obtaining the information, the submitted information is true, accurate and complete to the best of my knowledge and belief. I understand that a false statement made in this document or its attachments may be punishable as a criminal offense, in accordance with section 22a-6 of the Connecticut General Statutes, pursuant to section 53a-157b of the Connecticut General Statutes, and in accordance with any other applicable statute."

  
 \_\_\_\_\_  
 Signature of Permittee/Authorized Representative

3/1/10  
 \_\_\_\_\_  
 Date

**ITEMS NOTED IN THIS INSPECTION:**

List specific items relating to erosion & sediment controls, implementation of the plan, description of stormwater discharges, and any water quality monitoring performed during the inspection.

ITEM #	ITEM NOTED	DESCRIPTION OF DEFICENCY	REMEDIAL ACTIONS REQUIRED	IN COMPLIANCE	DATE NOTED	CURRENT STATUS

**ITEMS NOTED IN THIS INSPECTION:**

\*\*Note: The item numbers listed above correspond to the circled numbering on the attached reference map.

**ADDITIONAL COMMENTS OR NOTES:**

- Silt-fence surrounding southern limit of work area
- Concrete block wall containing work area on north end
- Storage area for several near-by work sites along existing chain link fence, adjacent to north side of railroad bed
- No activity
- No issues noted

- No new disturbance

Total Current Approximate Disturbance: 4000 sf

**SEDIMENTATION AND EROSION CONTROL INSPECTION REPORT  
THE UNITED ILLUMINATING COMPANY  
MILVON-DEVON**

SITE # 868S

INSPECTION INFORMATION		WEATHER INFORMATION	
DATE:	2/17/16	CURRENT FORECAST:	40-deg F /cloudy
QUALIFIED INSPECTOR:	Vincenzo Chiaravalloti, PE	DATE OF LAST RAIN EVENT:	12 Hour event on: 2/19/15
RAIN EVENT	<input checked="" type="checkbox"/>	AMOUNT OF LAST RAIN EVENT:	0.75"
WEEKLY	<input checked="" type="checkbox"/>		
SPECIAL			

**GENERAL PROJECT COMPLIANCE**

APPROXIMATE CURRENT (SF/ ACRES) DISTURBED:	2000 SF / 0.05 AC	DUST CONTROL MEASURES ESTABLISHED:	YES
CONSTRUCTION ENTRANCE INSTALLED:	YES (Shared Access)	SILT FENCE INSTALLED & FUNCTIONAL:	YES
WASHOUT AREA ESTABLISHED:	YES	INLET PROTECTION INSTALLED & FUNCTIONAL:	N/A
WASTE DISPOSAL AREA ESTABLISHED:	YES	ALL OTHER E&S CONTROLS INSTALLED & FUNCTIONAL:	N/A
IN-ACTIVE AREAS STABILIZED:	YES	STORMWATER DISCHARGE OBSERVED:	NO
DESCRIPTION OF STORMWATER DISCHARGE:	No Discharge		

**DISTRIBUTION:**

In my judgment the site is **IN** compliance with the terms and conditions of the Stormwater Pollution Control Plan and permit.

  
\_\_\_\_\_  
Signature of Qualified Inspector

2/19/2016  
\_\_\_\_\_  
Date

"I have personally examined and am familiar with the information submitted in this document and all attachments thereto, and I certify that, based on reasonable investigation, including my inquiry of those individuals responsible for obtaining the information, the submitted information is true, accurate and complete to the best of my knowledge and belief. I understand that a false statement made in this document or its attachments may be punishable as a criminal offense, in accordance with section 22a-6 of the Connecticut General Statutes, pursuant to section 53a-157b of the Connecticut General Statutes, and in accordance with any other applicable statute."

  
\_\_\_\_\_  
Signature of Permittee/Authorized Representative

3/1/16  
\_\_\_\_\_  
Date

**ITEMS NOTED IN THIS INSPECTION:**

List specific items relating to erosion & sediment controls, implementation of the plan, description of stormwater discharges, and any water quality monitoring performed during the inspection.

ITEM #	ITEM NOTED	DESCRIPTION OF DEFICIENCY	REMEDIAL ACTIONS REQUIRED	IN COMPLIANCE	DATE NOTED	CURRENT STATUS

**ITEMS NOTED IN THIS INSPECTION:**

\*\*Note: The item numbers listed above correspond to the circled numbering on the attached reference map.

**ADDITIONAL COMMENTS OR NOTES:**

- Inspection from vantage point on northern side of the RR Tracks.
- Shared access from bridge maintenance road, south of tracks
- Concrete washout installed on shared access road for several work sites
- Silt-fence installed along northern side, surrounding work pad
- No activity/ No issues noted

Approximate areas of disturbance:

- No New Disturbance

Total Current Approximate Disturbance: 2000 sf

**SEDIMENTATION AND EROSION CONTROL INSPECTION REPORT  
THE UNITED ILLUMINATING COMPANY  
MILVON-DEVON**

SITE # 869N

INSPECTION INFORMATION		WEATHER INFORMATION	
DATE:	2/17/16	CURRENT FORECAST:	40-deg F /cloudy
QUALIFIED INSPECTOR:	Vincenzo Chiaravalloti, PE	DATE OF LAST RAIN EVENT:	12 Hour event on: 2/16/16
RAIN EVENT	<input checked="" type="checkbox"/>	AMOUNT OF LAST RAIN EVENT:	0.75"
WEEKLY	<input checked="" type="checkbox"/>		
SPECIAL	<input type="checkbox"/>		

**GENERAL PROJECT COMPLIANCE**

APPROXIMATE CURRENT (SF/ ACRES) DISTURBED:	1800 SF / 0.04 AC	DUST CONTROL MEASURES ESTABLISHED:	YES
CONSTRUCTION ENTRANCE INSTALLED:	N/A (RR stone bed access)	SILT FENCE INSTALLED & FUNCTIONAL:	YES
WASHOUT AREA ESTABLISHED:	N/A	INLET PROTECTION INSTALLED & FUNCTIONAL:	N/A
WASTE DISPOSAL AREA ESTABLISHED:	YES	ALL OTHER E&S CONTROLS INSTALLED & FUNCTIONAL:	N/A
IN-ACTIVE AREAS STABILIZED:	YES	STORMWATER DISCHARGE OBSERVED:	NO
DESCRIPTION OF STORMWATER DISCHARGE:	NO DISCHARGE		


**DISTRIBUTION:**

In my judgment the site is **IN** compliance with the terms and conditions of the Stormwater Pollution Control Plan and permit.

  
\_\_\_\_\_  
Signature of Qualified Inspector

2/19/2016  
Date

"I have personally examined and am familiar with the information submitted in this document and all attachments thereto, and I certify that, based on reasonable investigation, including my inquiry of those individuals responsible for obtaining the information, the submitted information is true, accurate and complete to the best of my knowledge and belief. I understand that a false statement made in this document or its attachments may be punishable as a criminal offense, in accordance with section 22a-6 of the Connecticut General Statutes, pursuant to section 53a-157b of the Connecticut General Statutes, and in accordance with any other applicable statute."

  
\_\_\_\_\_  
Signature of Permittee/Authorized Representative

3/1/16  
Date

**ITEMS NOTED IN THIS INSPECTION:**

List specific items relating to erosion & sediment controls, implementation of the plan, description of stormwater discharges, and any water quality monitoring performed during the inspection.

ITEM #	ITEM NOTED	DESCRIPTION OF DEFICENCY	REMEDIAL ACTIONS REQUIRED	IN COMPLIANCE	DATE NOTED	CURRENT STATUS

**ITEMS NOTED IN THIS INSPECTION:**

\*\*Note: The item numbers listed above correspond to the circled numbering on the attached reference map.

**ADDITIONAL COMMENTS OR NOTES:**

- Silt fence along northern limit of work area adjacent to chain link fence
  - Access off of crushed stone railroad bed
  - Storage area for several near-by work sites along existing chain link fence, adjacent to north side of railroad bed
  - No activity/ No issues noted
  - No new disturbance
- Total Current Approximate Disturbance: 1800 sf

**SEDIMENTATION AND EROSION CONTROL INSPECTION REPORT  
THE UNITED ILLUMINATING COMPANY  
MILVON-DEVON**

SITE # 869S

**INSPECTION INFORMATION**

DATE: 2/17/16  
 QUALIFIED INSPECTOR: Vincenzo Chiaravalloti, PE  
 RAIN EVENT   
 WEEKLY   
 SPECIAL

**WEATHER INFORMATION**

CURRENT FORECAST: 40-deg F / cloudy  
 DATE OF LAST RAIN EVENT: 12 Hour event on: 2/16/15  
 AMOUNT OF LAST RAIN EVENT: 0.75"

---

**GENERAL PROJECT COMPLIANCE**

APPROXIMATE CURRENT (SF/ ACRES) DISTURBED:	2600 SF / 0.06 AC	DUST CONTROL MEASURES ESTABLISHED:	YES
CONSTRUCTION ENTRANCE INSTALLED:	YES	SILT FENCE INSTALLED & FUNCTIONAL:	YES
WASHOUT AREA ESTABLISHED:	YES	INLET PROTECTION INSTALLED & FUNCTIONAL:	N/A
WASTE DISPOSAL AREA ESTABLISHED:	YES	ALL OTHER E&S CONTROLS INSTALLED & FUNCTIONAL:	N/A
IN-ACTIVE AREAS STABILIZED:	YES	STORMWATER DISCHARGE OBSERVED:	NO
DESCRIPTION OF STORMWATER DISCHARGE:	No Discharge		

---

**DISTRIBUTION:**

In my judgment the site is **IN** compliance with the terms and conditions of the Stormwater Pollution Control Plan and permit.

  
 \_\_\_\_\_  
 Signature of Qualified Inspector

2/19/2016  
 \_\_\_\_\_  
 Date

"I have personally examined and am familiar with the information submitted in this document and all attachments thereto, and I certify that, based on reasonable investigation, including my inquiry of those individuals responsible for obtaining the information, the submitted information is true, accurate and complete to the best of my knowledge and belief. I understand that a false statement made in this document or its attachments may be punishable as a criminal offense, in accordance with section 22a-6 of the Connecticut General Statutes, pursuant to section 53a-157b of the Connecticut General Statutes, and in accordance with any other applicable statute."

  
 \_\_\_\_\_  
 Signature of Permittee/Authorized Representative

3/1/16  
 \_\_\_\_\_  
 Date

**ITEMS NOTED IN THIS INSPECTION:**

List specific items relating to erosion & sediment controls, implementation of the plan, description of stormwater discharges, and any water quality monitoring performed during the inspection.

ITEM #	ITEM NOTED	DESCRIPTION OF DEFICIENCY	REMEDIAL ACTIONS REQUIRED	IN COMPLIANCE	DATE NOTED	CURRENT STATUS

**ITEMS NOTED IN THIS INSPECTION:**

\*\*Note: The item numbers listed above correspond to the circled numbering on the attached reference map.

**ADDITIONAL COMMENTS OR NOTES:**

- Inspection from vantage point on northern side of the RR Tracks.
- Construction entrance installed off of shared access from bridge maintenance road, south of tracks
- Concrete washout installed on shared access road for several work sites
- Silt-fence installed along northern side, surrounding work pad
- No activity/ No issues noted

Approximate areas of disturbance:

- No New Disturbance

Total Current Approximate Disturbance: 2600 sf



**SEDIMENTATION AND EROSION CONTROL INSPECTION REPORT  
THE UNITED ILLUMINATING COMPANY  
MILVON-DEVON**

SITE # 870N

**INSPECTION INFORMATION**

DATE: 2/17/16  
 QUALIFIED INSPECTOR: Vincenzo Chiaravalloti, PE  
 RAIN EVENT   
 WEEKLY   
 SPECIAL

**WEATHER INFORMATION**

CURRENT FORECAST: 40-deg F/cloudy  
 DATE OF LAST RAIN EVENT: 12 Hour event on: 2/16/16  
 AMOUNT OF LAST RAIN EVENT: 0.75"

**GENERAL PROJECT COMPLIANCE**

APPROXIMATE CURRENT (SF/ ACRES) DISTURBED:	2000 SF / 0.05 AC	DUST CONTROL MEASURES ESTABLISHED:	YES
CONSTRUCTION ENTRANCE INSTALLED:	N/A (RR stone bed access)	SILT FENCE INSTALLED & FUNCTIONAL:	YES
WASHOUT AREA ESTABLISHED:	N/A	INLET PROTECTION INSTALLED & FUNCTIONAL:	N/A
WASTE DISPOSAL AREA ESTABLISHED:	YES	ALL OTHER E&S CONTROLS INSTALLED & FUNCTIONAL:	N/A
IN-ACTIVE AREAS STABILIZED:	YES	STORMWATER DISCHARGE OBSERVED:	NO
DESCRIPTION OF STORMWATER DISCHARGE:	NO DISCHARGE		


**DISTRIBUTION:**

In my judgment the site is **IN** compliance with the terms and conditions of the Stormwater Pollution Control Plan and permit.

  
 \_\_\_\_\_  
 Signature of Qualified Inspector

2/19/2016  
 \_\_\_\_\_  
 Date

"I have personally examined and am familiar with the information submitted in this document and all attachments thereto, and I certify that, based on reasonable investigation, including my inquiry of those individuals responsible for obtaining the information, the submitted information is true, accurate and complete to the best of my knowledge and belief. I understand that a false statement made in this document or its attachments may be punishable as a criminal offense, in accordance with section 22a-6 of the Connecticut General Statutes, pursuant to section 53a-157b of the Connecticut General Statutes, and in accordance with any other applicable statute."

  
 \_\_\_\_\_  
 Signature of Permittee/Authorized Representative

3/1/16  
 \_\_\_\_\_  
 Date

**ITEMS NOTED IN THIS INSPECTION:**

List specific items relating to erosion & sediment controls, implementation of the plan, description of stormwater discharges, and any water quality monitoring performed during the inspection.

ITEM #	ITEM NOTED	DESCRIPTION OF DEFICENCY	REMEDIAL ACTIONS REQUIRED	IN COMPLIANCE	DATE NOTED	CURRENT STATUS

**ITEMS NOTED IN THIS INSPECTION:**

\*\*Note: The item numbers listed above correspond to the circled numbering on the attached reference map.

**ADDITIONAL COMMENTS OR NOTES:**

- Silt fence along northern limit of work area adjacent to chain link fence
- Access off of crushed stone railroad bed
- Storage area for several near-by work sites along existing chain link fence, adjacent to north side of railroad bed
- No activity
- No issues noted

Approximate areas of disturbance:

- No new disturbance

Total Current Approximate Disturbance: 2000 sf

**SEDIMENTATION AND EROSION CONTROL INSPECTION REPORT  
THE UNITED ILLUMINATING COMPANY  
MILVON-DEVON**

SITE # 870S

**INSPECTION INFORMATION**

DATE: 2/17/16  
 QUALIFIED INSPECTOR: Vincenzo Chiaravalloti, PE  
 RAIN EVENT   
 WEEKLY   
 SPECIAL

**WEATHER INFORMATION**

CURRENT FORECAST: 40-deg F /cloudy  
 DATE OF LAST RAIN EVENT: 12 Hour event on: 2/16/16  
 AMOUNT OF LAST RAIN EVENT: 0.75"

---

**GENERAL PROJECT COMPLIANCE**

APPROXIMATE CURRENT (SF/ ACRES) DISTURBED:	5900 SF / 0.14 AC	DUST CONTROL MEASURES ESTABLISHED:	YES
CONSTRUCTION ENTRANCE INSTALLED:	YES	SILT FENCE INSTALLED & FUNCTIONAL:	YES
WASHOUT AREA ESTABLISHED:	YES	INLET PROTECTION INSTALLED & FUNCTIONAL:	N/A
WASTE DISPOSAL AREA ESTABLISHED:	YES	ALL OTHER E&S CONTROLS INSTALLED & FUNCTIONAL:	N/A
IN-ACTIVE AREAS STABILIZED:	YES	STORMWATER DISCHARGE OBSERVED:	NO
DESCRIPTION OF STORMWATER DISCHARGE:	No Discharge		

---


**DISTRIBUTION:**

In my judgment the site is IN compliance with the terms and conditions of the Stormwater Pollution Control Plan and permit.

  
 \_\_\_\_\_  
 Signature of Qualified Inspector

2/19/2016  
 \_\_\_\_\_  
 Date

"I have personally examined and am familiar with the information submitted in this document and all attachments thereto, and I certify that, based on reasonable investigation, including my inquiry of those individuals responsible for obtaining the information, the submitted information is true, accurate and complete to the best of my knowledge and belief. I understand that a false statement made in this document or its attachments may be punishable as a criminal offense, in accordance with section 22a-6 of the Connecticut General Statutes, pursuant to section 53a-157b of the Connecticut General Statutes, and in accordance with any other applicable statute."

  
 \_\_\_\_\_  
 Signature of Permittee/Authorized Representative

3/1/16  
 \_\_\_\_\_  
 Date

**ITEMS NOTED IN THIS INSPECTION:**

List specific items relating to erosion & sediment controls, implementation of the plan, description of stormwater discharges, and any water quality monitoring performed during the inspection.

ITEM #	ITEM NOTED	DESCRIPTION OF DEFICENCY	REMEDIAL ACTIONS REQUIRED	IN COMPLIANCE	DATE NOTED	CURRENT STATUS

**ITEMS NOTED IN THIS INSPECTION:**

\*\*Note: The item numbers listed above correspond to the circled numbering on the attached reference map.

**ADDITIONAL COMMENTS OR NOTES:**

- Inspection from vantage point on northern side of the RR Tracks.
- Construction entrance installed off of shared access from bridge maintenance road, south of tracks
- Concrete washout installed on shared access road for several work sites
- Silt-fence installed along northern side, surrounding work pad
- Adjacent wetlands not visible from northern side of the tracks
- No activity/ No issues noted

Approximate areas of disturbance:

- No New Disturbance

Total Current Approximate Disturbance: 5900 sf

**SEDIMENTATION AND EROSION CONTROL INSPECTION REPORT  
THE UNITED ILLUMINATING COMPANY  
MILVON-DEVON**

SITE # 871N

**INSPECTION INFORMATION**

DATE: 2/17/16  
 QUALIFIED INSPECTOR: Vincenzo Chiaravalloti, PE  
 RAIN EVENT   
 WEEKLY   
 SPECIAL

**WEATHER INFORMATION**

CURRENT FORECAST: 40-deg F / cloudy  
 DATE OF LAST RAIN EVENT: 12 Hour event between: 2/16/16  
 AMOUNT OF LAST RAIN EVENT: 0.75"

---

**GENERAL PROJECT COMPLIANCE**

APPROXIMATE CURRENT (SF/ ACRES) DISTURBED:	2800 SF / 0.06 AC	DUST CONTROL MEASURES ESTABLISHED:	YES
CONSTRUCTION ENTRANCE INSTALLED:	N/A (RR stone bed access)	SILT FENCE INSTALLED & FUNCTIONAL:	YES
WASHOUT AREA ESTABLISHED:	N/A	INLET PROTECTION INSTALLED & FUNCTIONAL:	N/A
WASTE DISPOSAL AREA ESTABLISHED:	YES	ALL OTHER E&S CONTROLS INSTALLED & FUNCTIONAL:	N/A
IN-ACTIVE AREAS STABILIZED:	YES	STORMWATER DISCHARGE OBSERVED:	NO
DESCRIPTION OF STORMWATER DISCHARGE:	NO DISCHARGE		

---


**DISTRIBUTION:**

In my judgment the site is IN compliance with the terms and conditions of the Stormwater Pollution Control Plan and permit.

  
 \_\_\_\_\_  
 Signature of Qualified Inspector

2/19/2016  
 \_\_\_\_\_  
 Date

"I have personally examined and am familiar with the information submitted in this document and all attachments thereto, and I certify that, based on reasonable investigation, including my inquiry of those individuals responsible for obtaining the information, the submitted information is true, accurate and complete to the best of my knowledge and belief. I understand that a false statement made in this document or its attachments may be punishable as a criminal offense, in accordance with section 22a-6 of the Connecticut General Statutes, pursuant to section 53a-157b of the Connecticut General Statutes, and in accordance with any other applicable statute."

  
 \_\_\_\_\_  
 Signature of Permittee/Authorized Representative

3/1/16  
 \_\_\_\_\_  
 Date

**ITEMS NOTED IN THIS INSPECTION:**

List specific items relating to erosion & sediment controls, implementation of the plan, description of stormwater discharges, and any water quality monitoring performed during the inspection.

ITEM #	ITEM NOTED	DESCRIPTION OF DEFICENCY	REMEDIAL ACTIONS REQUIRED	IN COMPLIANCE	DATE NOTED	CURRENT STATUS

**ITEMS NOTED IN THIS INSPECTION:**

\*\*Note: The item numbers listed above correspond to the circled numbering on the attached reference map.

**ADDITIONAL COMMENTS OR NOTES:**

- Silt fence along northern limit of work area adjacent to parking lot
- Crushed stone at access to ROW
- Storage area for several near-by work sites along existing chain link fence, adjacent to north side of railroad bed
- No activity/ No issues noted

Approximate areas of disturbance:

- No New Disturbance

Total Current Approximate Disturbance: 2800 sf

**SEDIMENTATION AND EROSION CONTROL INSPECTION REPORT  
THE UNITED ILLUMINATING COMPANY  
MILVON-DEVON**

SITE # 871S-872S

**INSPECTION INFORMATION**

DATE: 2/17/16  
 QUALIFIED INSPECTOR: Vincenzo Chiaravalloti, PE  
 RAIN EVENT   
 WEEKLY   
 SPECIAL

**WEATHER INFORMATION**

CURRENT FORECAST: 40-deg F /cloudy  
 DATE OF LAST RAIN EVENT: 12 Hour event on: 2/16/16  
 AMOUNT OF LAST RAIN EVENT: 0.75"

**GENERAL PROJECT COMPLIANCE**

APPROXIMATE CURRENT (SF/ ACRES) DISTURBED:	17,600 SF / 0.40 AC	DUST CONTROL MEASURES ESTABLISHED:	YES
CONSTRUCTION ENTRANCE INSTALLED:	YES	SILT FENCE INSTALLED & FUNCTIONAL:	YES
WASHOUT AREA ESTABLISHED:	YES	INLET PROTECTION INSTALLED & FUNCTIONAL:	N/A
WASTE DISPOSAL AREA ESTABLISHED:	YES	ALL OTHER E&S CONTROLS INSTALLED & FUNCTIONAL:	N/A
IN-ACTIVE AREAS STABILIZED:	YES	STORMWATER DISCHARGE OBSERVED:	NO
DESCRIPTION OF STORMWATER DISCHARGE:	No Discharge		


**DISTRIBUTION:**

In my judgment the site is IN compliance with the terms and conditions of the Stormwater Pollution Control Plan and permit.

  
 \_\_\_\_\_  
 Signature of Qualified Inspector

2/19/2016  
 \_\_\_\_\_  
 Date

"I have personally examined and am familiar with the information submitted in this document and all attachments thereto, and I certify that, based on reasonable investigation, including my inquiry of those individuals responsible for obtaining the information, the submitted information is true, accurate and complete to the best of my knowledge and belief. I understand that a false statement made in this document or its attachments may be punishable as a criminal offense, in accordance with section 22a-6 of the Connecticut General Statutes, pursuant to section 53a-157b of the Connecticut General Statutes, and in accordance with any other applicable statute."

  
 \_\_\_\_\_  
 Signature of Permittee/Authorized Representative

3/1/16  
 \_\_\_\_\_  
 Date

**ITEMS NOTED IN THIS INSPECTION:**

List specific items relating to erosion & sediment controls, implementation of the plan, description of stormwater discharges, and any water quality monitoring performed during the inspection.

ITEM #	ITEM NOTED	DESCRIPTION OF DEFICIENCY	REMEDIAL ACTIONS REQUIRED	IN COMPLIANCE	DATE NOTED	CURRENT STATUS

**ITEMS NOTED IN THIS INSPECTION:**

\*\*Note: The item numbers listed above correspond to the circled numbering on the attached reference map.

**ADDITIONAL COMMENTS OR NOTES:**

- Inspection from vantage point on northern side of the RR Tracks.
- Shared Construction access/ entry path
- Silt-fence installed along northern side, surrounding work pad
- Washout for several work sites installed at 876S turn-around
- No Activity/ No Issues Noted

Approximate areas of disturbance:

- No New Disturbance

Total Current Approximate Disturbance: 17,600 sf



**SEDIMENTATION AND EROSION CONTROL INSPECTION REPORT  
THE UNITED ILLUMINATING COMPANY  
MILVON-DEVON**

SITE # 872N

**INSPECTION INFORMATION**

DATE: 2/17/16

QUALIFIED INSPECTOR: Vincenzo Chiaravalloti, PE

RAIN EVENT   
WEEKLY   
SPECIAL

**WEATHER INFORMATION**

CURRENT FORECAST: 40-deg F / cloudy

DATE OF LAST RAIN EVENT: 12 Hour event on: 2/16/16

AMOUNT OF LAST RAIN EVENT: 0.75"

**GENERAL PROJECT COMPLIANCE**

APPROXIMATE CURRENT (SF/ ACRES) DISTURBED:	2000 SF / 0.05 AC	DUST CONTROL MEASURES ESTABLISHED:	YES
CONSTRUCTION ENTRANCE INSTALLED:	N/A	SILT FENCE INSTALLED & FUNCTIONAL:	NO
WASHOUT AREA ESTABLISHED:	N/A	INLET PROTECTION INSTALLED & FUNCTIONAL:	N/A
WASTE DISPOSAL AREA ESTABLISHED:	YES	ALL OTHER E&S CONTROLS INSTALLED & FUNCTIONAL:	N/A
IN-ACTIVE AREAS STABILIZED:	YES	STORMWATER DISCHARGE OBSERVED:	NO
DESCRIPTION OF STORMWATER DISCHARGE:	No Discharge		


**DISTRIBUTION:**

In my judgment the site is IN compliance with the terms and conditions of the Stormwater Pollution Control Plan and permit.

  
\_\_\_\_\_  
Signature of Qualified Inspector

2/19/2016  
\_\_\_\_\_  
Date

"I have personally examined and am familiar with the information submitted in this document and all attachments thereto, and I certify that, based on reasonable investigation, including my inquiry of those individuals responsible for obtaining the information, the submitted information is true, accurate and complete to the best of my knowledge and belief. I understand that a false statement made in this document or its attachments may be punishable as a criminal offense, in accordance with section 22a-6 of the Connecticut General Statutes, pursuant to section 53a-157b of the Connecticut General Statutes, and in accordance with any other applicable statute."

  
\_\_\_\_\_  
Signature of Permittee/Authorized Representative

3/1/16  
\_\_\_\_\_  
Date

**ITEMS NOTED IN THIS INSPECTION:**

List specific items relating to erosion & sediment controls, implementation of the plan, description of stormwater discharges, and any water quality monitoring performed during the inspection.

ITEM #	ITEM NOTED	DESCRIPTION OF DEFICIENCY	REMEDIAL ACTIONS REQUIRED	IN COMPLIANCE	DATE NOTED	CURRENT STATUS

**ADDITIONAL COMMENTS OR NOTES:**

- Storage area for several near-by work sites along existing chain link fence, adjacent to north side of railroad bed
- Site used for equipment storage / equipment storage from public and not from permittee
- No activity
- No issues noted

Approximate areas of disturbance:

- No New Disturbance

Total Current Approximate Disturbance: 2000 sf

**SEDIMENTATION AND EROSION CONTROL INSPECTION REPORT  
THE UNITED ILLUMINATING COMPANY  
MILVON-DEVON**

SITE # 873N

**INSPECTION INFORMATION**

DATE: 2/17/16  
 QUALIFIED INSPECTOR: Vincenzo Chiaravalloti, PE  
 RAIN EVENT   
 WEEKLY   
 SPECIAL

**WEATHER INFORMATION**

CURRENT FORECAST: 40-deg F /cloudy  
 DATE OF LAST RAIN EVENT: 12 Hour event on: 2/16/16  
 AMOUNT OF LAST RAIN EVENT: 0.75"

---

**GENERAL PROJECT COMPLIANCE**

APPROXIMATE CURRENT (SF/ ACRES) DISTURBED:	1800 SF / 0.04 AC	DUST CONTROL MEASURES ESTABLISHED:	YES
CONSTRUCTION ENTRANCE INSTALLED:	N/A	SILT FENCE INSTALLED & FUNCTIONAL:	N/A
WASHOUT AREA ESTABLISHED:	N/A	INLET PROTECTION INSTALLED & FUNCTIONAL:	N/A
WASTE DISPOSAL AREA ESTABLISHED:	YES	ALL OTHER E&S CONTROLS INSTALLED & FUNCTIONAL:	N/A
IN-ACTIVE AREAS STABILIZED:	YES	STORMWATER DISCHARGE OBSERVED:	NO
DESCRIPTION OF STORMWATER DISCHARGE:	No Discharge		

---

**DISTRIBUTION:**

In my judgment the site is IN compliance with the terms and conditions of the Stormwater Pollution Control Plan and permit.

  
 \_\_\_\_\_  
 Signature of Qualified Inspector

2/19/2016  
 \_\_\_\_\_  
 Date

"I have personally examined and am familiar with the information submitted in this document and all attachments thereto, and I certify that, based on reasonable investigation, including my inquiry of those individuals responsible for obtaining the information, the submitted information is true, accurate and complete to the best of my knowledge and belief. I understand that a false statement made in this document or its attachments may be punishable as a criminal offense, in accordance with section 22a-6 of the Connecticut General Statutes, pursuant to section 53a-157b of the Connecticut General Statutes, and in accordance with any other applicable statute."

  
 \_\_\_\_\_  
 Signature of Permittee/Authorized Representative

3/1/16  
 \_\_\_\_\_  
 Date

**ITEMS NOTED IN THIS INSPECTION:**

List specific items relating to erosion & sediment controls, implementation of the plan, description of stormwater discharges, and any water quality monitoring performed during the inspection.

ITEM #	ITEM NOTED	DESCRIPTION OF DEFICIENCY	REMEDIAL ACTIONS REQUIRED	IN COMPLIANCE	DATE NOTED	CURRENT STATUS

**ADDITIONAL COMMENTS OR NOTES:**

- The work conducted by the Permittee and Black & Veatch is IN full compliance with the General Permit and the Stormwater Pollution
- Stockpile covered and secured with tarp/ Site stable
- Equipment storage on-site/ No activity
- **No Issues Noted**

Approximate areas of disturbance:

- No New Disturbance

Total Current Approximate Disturbance: 1800 sf

**SEDIMENTATION AND EROSION CONTROL INSPECTION REPORT  
THE UNITED ILLUMINATING COMPANY  
MILVON-DEVON**

SITE # 873S-874S-875S

**INSPECTION INFORMATION**

DATE: 2/17/16  
 QUALIFIED INSPECTOR: Vincenzo Chiaravalloti, PE  
 RAIN EVENT   
 WEEKLY   
 SPECIAL

**WEATHER INFORMATION**


CURRENT FORECAST: 40-deg F / cloudy  
 DATE OF LAST RAIN EVENT: 12 Hour event on: 2/16/15  
 AMOUNT OF LAST RAIN EVENT: 0.75"

**GENERAL PROJECT COMPLIANCE**

APPROXIMATE CURRENT (SF/ ACRES) DISTURBED:	22,500 SF / 0.52 AC	DUST CONTROL MEASURES ESTABLISHED:	YES
CONSTRUCTION ENTRANCE INSTALLED:	YES	SILT FENCE INSTALLED & FUNCTIONAL:	YES
WASHOUT AREA ESTABLISHED:	YES	INLET PROTECTION INSTALLED & FUNCTIONAL:	N/A
WASTE DISPOSAL AREA ESTABLISHED:	YES	ALL OTHER E&S CONTROLS INSTALLED & FUNCTIONAL:	N/A
IN-ACTIVE AREAS STABILIZED:	YES	STORMWATER DISCHARGE OBSERVED:	NO
DESCRIPTION OF STORMWATER DISCHARGE:	No Discharge		

**DISTRIBUTION:**

In my judgment the site is IN compliance with the terms and conditions of the Stormwater Pollution Control Plan and permit.




Signature of Qualified Inspector

2/19/2016

Date

"I have personally examined and am familiar with the information submitted in this document and all attachments thereto, and I certify that, based on reasonable investigation, including my inquiry of those individuals responsible for obtaining the information, the submitted information is true, accurate and complete to the best of my knowledge and belief. I understand that a false statement made in this document or its attachments may be punishable as a criminal offense, in accordance with section 22a-6 of the Connecticut General Statutes, pursuant to section 53a-157b of the Connecticut General Statutes, and in accordance with any other applicable statute."



Signature of Permittee/Authorized Representative

3/1/16

Date

**ITEMS NOTED IN THIS INSPECTION:**

List specific items relating to erosion & sediment controls, implementation of the plan, description of stormwater discharges, and any water quality monitoring performed during the inspection.

ITEM #	ITEM NOTED	DESCRIPTION OF DEFICENCY	REMEDIAL ACTIONS REQUIRED	IN COMPLIANCE	DATE NOTED	CURRENT STATUS

**ADDITIONAL COMMENTS OR NOTES:**

- Inspection from vantage point on northern side of the RR Tracks.
- Shared Construction access/ entry path
- Silt-fence installed along northern side, surrounding work pad
- Washout for several work sites installed at 876S turn-around
- No Activity/ No issues noted

Approximate areas of disturbance:

- No New Disturbance

Total Current Approximate Disturbance: 22,500 sf

**SEDIMENTATION AND EROSION CONTROL INSPECTION REPORT  
THE UNITED ILLUMINATING COMPANY  
MILVON-DEVON**

SITE # 874N

**INSPECTION INFORMATION**

DATE: 2/17/16  
 QUALIFIED INSPECTOR: Vincenzo Chiaravalloti, PE  
 RAIN EVENT   
 WEEKLY   
 SPECIAL

**WEATHER INFORMATION**

CURRENT FORECAST: 40-deg F / cloudy  
 DATE OF LAST RAIN EVENT: 12 Hour event on: 2/16/16  
 AMOUNT OF LAST RAIN EVENT: 0.75"

**GENERAL PROJECT COMPLIANCE**

APPROXIMATE CURRENT (SF/ ACRES) DISTURBED:	1350 SF / 0.03 AC	DUST CONTROL MEASURES ESTABLISHED:	YES
CONSTRUCTION ENTRANCE INSTALLED:	YES	SILT FENCE INSTALLED & FUNCTIONAL:	YES
WASHOUT AREA ESTABLISHED:	N/A	INLET PROTECTION INSTALLED & FUNCTIONAL:	N/A
WASTE DISPOSAL AREA ESTABLISHED:	YES	ALL OTHER E&S CONTROLS INSTALLED & FUNCTIONAL:	N/A
IN-ACTIVE AREAS STABILIZED:	YES	STORMWATER DISCHARGE OBSERVED:	NO
DESCRIPTION OF STORMWATER DISCHARGE:	No Discharge		

**DISTRIBUTION:**

In my judgment the site is IN compliance with the terms and conditions of the Stormwater Pollution Control Plan and permit.

  
 \_\_\_\_\_  
 Signature of Qualified Inspector

2/19/2016  
 \_\_\_\_\_  
 Date

"I have personally examined and am familiar with the information submitted in this document and all attachments thereto, and I certify that, based on reasonable investigation, including my inquiry of those individuals responsible for obtaining the information, the submitted information is true, accurate and complete to the best of my knowledge and belief. I understand that a false statement made in this document or its attachments may be punishable as a criminal offense, in accordance with section 22a-6 of the Connecticut General Statutes, pursuant to section 53a-157b of the Connecticut General Statutes, and in accordance with any other applicable statute."

  
 \_\_\_\_\_  
 Signature of Permittee/ Authorized Representative

3/11/16  
 \_\_\_\_\_  
 Date

**ITEMS NOTED IN THIS INSPECTION:**

List specific items relating to erosion & sediment controls, implementation of the plan, description of stormwater discharges, and any water quality monitoring performed during the inspection.

ITEM #	ITEM NOTED	DESCRIPTION OF DEFICIENCY	REMEDIAL ACTIONS REQUIRED	IN COMPLIANCE	DATE NOTED	CURRENT STATUS

**ITEMS NOTED IN THIS INSPECTION:**

\*\*Note: The item numbers listed above correspond to the circled numbering on the attached reference map.

**ADDITIONAL COMMENTS OR NOTES:**

- Silt-fence installed along southern and downhill side of work area
- Crushed stone along Rowe Avenue
- Stable access to ROW adjacent to work site
- No activity/ No issues noted

Approximate areas of disturbance:

- No New Disturbance
- Total Current Approximate Disturbance: 1350 sf



**SEDIMENTATION AND EROSION CONTROL INSPECTION REPORT  
THE UNITED ILLUMINATING COMPANY  
MILVON-DEVON**

SITE # 875N

**INSPECTION INFORMATION**

DATE: 2/17/16  
 QUALIFIED INSPECTOR: Vincenzo Chiaravalloti, PE  
 RAIN EVENT   
 WEEKLY   
 SPECIAL

**WEATHER INFORMATION**

CURRENT FORECAST: 40 deg F /cloudy  
 DATE OF LAST RAIN EVENT: 12 Hour event on: 2/16/16  
 AMOUNT OF LAST RAIN EVENT: 0.75"

---

**GENERAL PROJECT COMPLIANCE**

APPROXIMATE CURRENT (SF/ ACRES) DISTURBED:	2000 SF / 0.05 AC	DUST CONTROL MEASURES ESTABLISHED:	YES
CONSTRUCTION ENTRANCE INSTALLED:	YES	SILT FENCE INSTALLED & FUNCTIONAL:	N/A
WASHOUT AREA ESTABLISHED:	N/A	INLET PROTECTION INSTALLED & FUNCTIONAL:	N/A
WASTE DISPOSAL AREA ESTABLISHED:	YES	ALL OTHER E&S CONTROLS INSTALLED & FUNCTIONAL:	N/A
IN-ACTIVE AREAS STABILIZED:	YES	STORMWATER DISCHARGE OBSERVED:	NO
DESCRIPTION OF STORMWATER DISCHARGE:	NO DISCHARGE		

---


**DISTRIBUTION:**

In my judgment the site is IN compliance with the terms and conditions of the Stormwater Pollution Control Plan and permit.

  
 \_\_\_\_\_  
 Signature of Qualified Inspector

2/19/2016  
 \_\_\_\_\_  
 Date

"I have personally examined and am familiar with the information submitted in this document and all attachments thereto, and I certify that, based on reasonable investigation, including my inquiry of those individuals responsible for obtaining the information, the submitted information is true, accurate and complete to the best of my knowledge and belief. I understand that a false statement made in this document or its attachments may be punishable as a criminal offense, in accordance with section 22a-6 of the Connecticut General Statutes, pursuant to section 53a-157b of the Connecticut General Statutes, and in accordance with any other applicable statute."

  
 \_\_\_\_\_  
 Signature of Permittee/Authorized Representative

3/1/10  
 \_\_\_\_\_  
 Date

**ITEMS NOTED IN THIS INSPECTION:**

List specific items relating to erosion & sediment controls, implementation of the plan, description of stormwater discharges, and any water quality monitoring performed during the inspection.

ITEM #	ITEM NOTED	DESCRIPTION OF DEFICIENCY	REMEDIAL ACTIONS REQUIRED	IN COMPLIANCE	DATE NOTED	CURRENT STATUS

**ITEMS NOTED IN THIS INSPECTION:**

\*\*Note: The item numbers listed above correspond to the circled numbering on the attached reference map.

**ADDITIONAL COMMENTS OR NOTES:**

- Crushed stone along Rowe Avenue
- Berms on east and west sides of site
- No activity/ No issues noted

Approximate areas of disturbance:

- No New Disturbance

Total Current Approximate Disturbance: 2000 sf

**SEDIMENTATION AND EROSION CONTROL INSPECTION REPORT  
THE UNITED ILLUMINATING COMPANY  
MILVON-DEVON**

SITE # 876N, 877N, 878N

**INSPECTION INFORMATION**

DATE: 2/17/16  
 QUALIFIED INSPECTOR: Vincenzo Chiaravalloti, PE  
 RAIN EVENT   
 WEEKLY   
 SPECIAL

**WEATHER INFORMATION**

CURRENT FORECAST: 40-deg F /cloudy  
 DATE OF LAST RAIN EVENT: 12 Hour event on: 2/16/16  
 AMOUNT OF LAST RAIN EVENT: 0.75"

**GENERAL PROJECT COMPLIANCE**

APPROXIMATE CURRENT (SF/ ACRES) DISTURBED:	19,500 SF / 0.45 AC	DUST CONTROL MEASURES ESTABLISHED:	YES
CONSTRUCTION ENTRANCE INSTALLED:	YES	SILT FENCE INSTALLED & FUNCTIONAL:	YES
WASHOUT AREA ESTABLISHED:	N/A	INLET PROTECTION INSTALLED & FUNCTIONAL:	N/A
WASTE DISPOSAL AREA ESTABLISHED:	YES	ALL OTHER E&S CONTROLS INSTALLED & FUNCTIONAL:	N/A
IN-ACTIVE AREAS STABILIZED:	YES	STORMWATER DISCHARGE OBSERVED:	NO
DESCRIPTION OF STORMWATER DISCHARGE:	NO DISCHARGE		

**DISTRIBUTION:**

In my judgment the site is IN compliance with the terms and conditions of the Stormwater Pollution Control Plan and permit.

  
 \_\_\_\_\_  
 Signature of Qualified Inspector

2/19/2016  
 \_\_\_\_\_  
 Date

"I have personally examined and am familiar with the information submitted in this document and all attachments thereto, and I certify that, based on reasonable investigation, including my inquiry of those individuals responsible for obtaining the information, the submitted information is true, accurate and complete to the best of my knowledge and belief. I understand that a false statement made in this document or its attachments may be punishable as a criminal offense, in accordance with section 22a-6 of the Connecticut General Statutes, pursuant to section 53a-157b of the Connecticut General Statutes, and in accordance with any other applicable statute."

  
 \_\_\_\_\_  
 Signature of Permittee/Authorized Representative

3/1/16  
 \_\_\_\_\_  
 Date

**ITEMS NOTED IN THIS INSPECTION:**

List specific items relating to erosion & sediment controls, implementation of the plan, description of stormwater discharges, and any water quality monitoring performed during the inspection.

ITEM #	ITEM NOTED	DESCRIPTION OF DEFICIENCY	REMEDIAL ACTIONS REQUIRED	IN COMPLIANCE	DATE NOTED	CURRENT STATUS

**ITEMS NOTED IN THIS INSPECTION:**

\*\*Note: The item numbers listed above correspond to the circled numbering on the attached reference map. \*

**ADDITIONAL COMMENTS OR NOTES:**

- Construction entrance stone along side of road for access; shared for all
- Work areas surrounded with berms to contain runoff
- Silt fence around western embankment
- Silt fence along construction ramp/toe of slope at the NW corner of site 876N adjacent to Rowe Avenue reinforced with double-row installed along the northern edge of site
- No activity/ no issues noted

Approximate areas of disturbance:

- No New Disturbance

Total Current Approximate Disturbance: 19,500 sf

**SEDIMENTATION AND EROSION CONTROL INSPECTION REPORT  
THE UNITED ILLUMINATING COMPANY  
MILVON-DEVON**

SITE # 876S-877S-878S

**INSPECTION INFORMATION**

DATE: 2/17/16  
 QUALIFIED INSPECTOR: Vincenzo Chiaravalloti, PE  
 RAIN EVENT   
 WEEKLY   
 SPECIAL

**WEATHER INFORMATION**

CURRENT FORECAST: 40-deg F / cloudy  
 DATE OF LAST RAIN EVENT: 12 Hour event on: 2/16/16  
 AMOUNT OF LAST RAIN EVENT: 0.75"

**GENERAL PROJECT COMPLIANCE**

APPROXIMATE CURRENT (SF/ ACRES) DISTURBED:	22,500 SF / 0.52 AC	DUST CONTROL MEASURES ESTABLISHED:	YES
CONSTRUCTION ENTRANCE INSTALLED:	YES	SILT FENCE INSTALLED & FUNCTIONAL:	YES
WASHOUT AREA ESTABLISHED:	YES	INLET PROTECTION INSTALLED & FUNCTIONAL:	N/A
WASTE DISPOSAL AREA ESTABLISHED:	YES	ALL OTHER E&S CONTROLS INSTALLED & FUNCTIONAL:	N/A
IN-ACTIVE AREAS STABILIZED:	YES	STORMWATER DISCHARGE OBSERVED:	NO
DESCRIPTION OF STORMWATER DISCHARGE:	No Discharge		

**DISTRIBUTION:**

In my judgment the site is IN compliance with the terms and conditions of the Stormwater Pollution Control Plan and permit.

  
 \_\_\_\_\_  
 Signature of Qualified Inspector

2/19/2016  
 \_\_\_\_\_  
 Date

"I have personally examined and am familiar with the information submitted in this document and all attachments thereto, and I certify that, based on reasonable investigation, including my inquiry of those individuals responsible for obtaining the information, the submitted information is true, accurate and complete to the best of my knowledge and belief. I understand that a false statement made in this document or its attachments may be punishable as a criminal offense, in accordance with section 22a-6 of the Connecticut General Statutes, pursuant to section 53a-157b of the Connecticut General Statutes, and in accordance with any other applicable statute."

  
 \_\_\_\_\_  
 Signature of Permittee/ Authorized Representative

3/1/16  
 \_\_\_\_\_  
 Date

**ITEMS NOTED IN THIS INSPECTION:**

List specific items relating to erosion & sediment controls, implementation of the plan, description of stormwater discharges, and any water quality monitoring performed during the inspection.

ITEM #	ITEM NOTED	DESCRIPTION OF DEFICENCY	REMEDIAL ACTIONS REQUIRED	IN COMPLIANCE	DATE NOTED	CURRENT STATUS

**ADDITIONAL COMMENTS OR NOTES:**

- Inspection from vantage point on northern side of the RR Tracks.
- Shared Construction access/ entry path / vehicle turn-around area installed
- Silt-fence installed along northern side, surrounding work pad
- Washout for several work sites installed at 876S turn-around
- Mod-block retaining wall installed around 878S Work Pad/ with sloped access to site
- No Activity / no issues noted

Approximate areas of disturbance:

- No New Disturbance

Total Current Approximate Disturbance: 22,500 sf

**SEDIMENTATION AND EROSION CONTROL INSPECTION REPORT  
THE UNITED ILLUMINATING COMPANY  
MILVON-DEVON**

SITE # 879N, 880N

INSPECTION INFORMATION		WEATHER INFORMATION	
DATE:	2/17/16	CURRENT FORECAST:	40-deg F / cloudy
QUALIFIED INSPECTOR:	Vincenzo Chiaravalloti, PE	DATE OF LAST RAIN EVENT:	12 Hour event on: 2/16/16
RAIN EVENT	<input checked="" type="checkbox"/>	AMOUNT OF LAST RAIN EVENT:	0.75"
WEEKLY	<input checked="" type="checkbox"/>		
SPECIAL	<input type="checkbox"/>		

**GENERAL PROJECT COMPLIANCE**

APPROXIMATE CURRENT (SF/ ACRES) DISTURBED:	10,000 SF / 0.23 AC	DUST CONTROL MEASURES ESTABLISHED:	YES
CONSTRUCTION ENTRANCE INSTALLED:	YES	SILT FENCE INSTALLED & FUNCTIONAL:	YES
WASHOUT AREA ESTABLISHED:	N/A	INLET PROTECTION INSTALLED & FUNCTIONAL:	N/A
WASTE DISPOSAL AREA ESTABLISHED:	YES	ALL OTHER E&S CONTROLS INSTALLED & FUNCTIONAL:	N/A
IN-ACTIVE AREAS STABILIZED:	YES	STORMWATER DISCHARGE OBSERVED:	NO
DESCRIPTION OF STORMWATER DISCHARGE:	NO DISCHARGE		


**DISTRIBUTION:**

In my judgment the site is IN compliance with the terms and conditions of the Stormwater Pollution Control Plan and permit.

  
Signature of Qualified Inspector

2/19/2016  
Date

"I have personally examined and am familiar with the information submitted in this document and all attachments thereto, and I certify that, based on reasonable investigation, including my inquiry of those individuals responsible for obtaining the information, the submitted information is true, accurate and complete to the best of my knowledge and belief. I understand that a false statement made in this document or its attachments may be punishable as a criminal offense, in accordance with section 22a-6 of the Connecticut General Statutes, pursuant to section 53a-157b of the Connecticut General Statutes, and in accordance with any other applicable statute."

  
Signature of Permittee/Authorized Representative

3/1/16  
Date

**ITEMS NOTED IN THIS INSPECTION:**

List specific items relating to erosion & sediment controls, implementation of the plan, description of stormwater discharges, and any water quality monitoring performed during the inspection.

ITEM #	ITEM NOTED	DESCRIPTION OF DEFICENCY	REMEDIAL ACTIONS REQUIRED	IN COMPLIANCE	DATE NOTED	CURRENT STATUS

**ITEMS NOTED IN THIS INSPECTION:**

\*\*Note: The item numbers listed above correspond to the circled numbering on the attached reference map.

**ADDITIONAL COMMENTS OR NOTES:**

- Forward gates closed at 882N, and no access to 879-880N
- Notes below from vantage point on overpass:
- Stone access off of railroad ROW
- Embankment to ROW has silt-fence along base of slope/ stable embankment
- Utility poles installed on concrete bases at both sites
- Berms surround work site on north/ south/ west sides of work area
- Silt fence at toe of slope in good condition
- No activity/ No issues noted

Approximate areas of disturbance:

- No new disturbance
- Previous Approximate Disturbance: 10,000 sf



**SEDIMENTATION AND EROSION CONTROL INSPECTION REPORT  
THE UNITED ILLUMINATING COMPANY  
MILVON-DEVON**

SITE # 879S-880S

**INSPECTION INFORMATION**

DATE: 2/17/16  
 QUALIFIED INSPECTOR: Vincenzo Chiaravalloti, PE  
 RAIN EVENT   
 WEEKLY   
 SPECIAL

**WEATHER INFORMATION**

CURRENT FORECAST: 40-deg F /cloudy  
 DATE OF LAST RAIN EVENT: 12 Hour event on: 2/16/15  
 AMOUNT OF LAST RAIN EVENT: 0.75"

**GENERAL PROJECT COMPLIANCE**

APPROXIMATE CURRENT (SF/ ACRES) DISTURBED:	7,250 SF / 0.17 AC	DUST CONTROL MEASURES ESTABLISHED:	YES
CONSTRUCTION ENTRANCE INSTALLED:	YES	SILT FENCE INSTALLED & FUNCTIONAL:	YES
WASHOUT AREA ESTABLISHED:	YES	INLET PROTECTION INSTALLED & FUNCTIONAL:	N/A
WASTE DISPOSAL AREA ESTABLISHED:	YES	ALL OTHER E&S CONTROLS INSTALLED & FUNCTIONAL:	N/A
IN-ACTIVE AREAS STABILIZED:	YES	STORMWATER DISCHARGE OBSERVED:	NO
DESCRIPTION OF STORMWATER DISCHARGE:	No Discharge		

**DISTRIBUTION:**

In my judgment the site is IN compliance with the terms and conditions of the Stormwater Pollution Control Plan and permit.

  
 \_\_\_\_\_  
 Signature of Qualified Inspector

2/19/2016  
 \_\_\_\_\_  
 Date

"I have personally examined and am familiar with the information submitted in this document and all attachments thereto, and I certify that, based on reasonable investigation, including my inquiry of those individuals responsible for obtaining the information, the submitted information is true, accurate and complete to the best of my knowledge and belief. I understand that a false statement made in this document or its attachments may be punishable as a criminal offense, in accordance with section 22a-6 of the Connecticut General Statutes, pursuant to section 53a-157b of the Connecticut General Statutes, and in accordance with any other applicable statute."

  
 \_\_\_\_\_  
 Signature of Permittee/ Authorized Representative

3/1/16  
 \_\_\_\_\_  
 Date

**ITEMS NOTED IN THIS INSPECTION:**

List specific items relating to erosion & sediment controls, implementation of the plan, description of stormwater discharges, and any water quality monitoring performed during the inspection.

ITEM #	ITEM NOTED	DESCRIPTION OF DEFICIENCY	REMEDIAL ACTIONS REQUIRED	IN COMPLIANCE	DATE NOTED	CURRENT STATUS

**ITEMS NOTED IN THIS INSPECTION:**

\*\*Note: The item numbers listed above correspond to the circled numbering on the attached reference map.

**ADDITIONAL COMMENTS OR NOTES:**

- Inspection from vantage point on northern side of the RR Tracks/ RR overpass
- Shared Construction access/ entry path
- Concrete washout installed on shared access path for several work sites
- Silt-fence installed along northern side, surrounding work pad
- Stable appears stable
- No Activity / no issues noted

Approximate areas of disturbance:

879S:

- No new disturbance

880S:

- No new disturbance

Total Current Approximate Disturbance: 7,250 sf

**SEDIMENTATION AND EROSION CONTROL INSPECTION REPORT  
THE UNITED ILLUMINATING COMPANY  
MILVON-DEVON**

SITE # 882N, 883N

**INSPECTION INFORMATION**

DATE: 2/17/16  
 QUALIFIED INSPECTOR: Vincenzo Chiaravalloti, PE  
 RAIN EVENT   
 WEEKLY   
 SPECIAL

**WEATHER INFORMATION**

CURRENT FORECAST: 40-deg F/cloudy  
 DATE OF LAST RAIN EVENT: 12 Hour event on: 2/16/16  
 AMOUNT OF LAST RAIN EVENT: 0.75"

**GENERAL PROJECT COMPLIANCE**

APPROXIMATE CURRENT (SF/ ACRES) DISTURBED:	10,400 SF / 0.24 AC	DUST CONTROL MEASURES ESTABLISHED:	YES
CONSTRUCTION ENTRANCE INSTALLED:	YES	SILT FENCE INSTALLED & FUNCTIONAL:	YES
WASHOUT AREA ESTABLISHED:	N/A	INLET PROTECTION INSTALLED & FUNCTIONAL:	N/A
WASTE DISPOSAL AREA ESTABLISHED:	YES	ALL OTHER E&S CONTROLS INSTALLED & FUNCTIONAL:	N/A
IN-ACTIVE AREAS STABILIZED:	YES	STORMWATER DISCHARGE OBSERVED:	NO
DESCRIPTION OF STORMWATER DISCHARGE:	NO DISCHARGE		


**DISTRIBUTION:**

In my judgment the site is IN compliance with the terms and conditions of the Stormwater Pollution Control Plan and permit.

  
 \_\_\_\_\_  
 Signature of Qualified Inspector

2/19/2016  
 \_\_\_\_\_  
 Date

"I have personally examined and am familiar with the information submitted in this document and all attachments thereto, and I certify that, based on reasonable investigation, including my inquiry of those individuals responsible for obtaining the information, the submitted information is true, accurate and complete to the best of my knowledge and belief. I understand that a false statement made in this document or its attachments may be punishable as a criminal offense, in accordance with section 22a-6 of the Connecticut General Statutes, pursuant to section 53a-157b of the Connecticut General Statutes, and in accordance with any other applicable statute."

  
 \_\_\_\_\_  
 Signature of Permittee/Authorized Representative

3/1/16  
 \_\_\_\_\_  
 Date

**ITEMS NOTED IN THIS INSPECTION:**

List specific items relating to erosion & sediment controls, implementation of the plan, description of stormwater discharges, and any water quality monitoring performed during the inspection.

ITEM #	ITEM NOTED	DESCRIPTION OF DEFICIENCY	REMEDIAL ACTIONS REQUIRED	IN COMPLIANCE	DATE NOTED	CURRENT STATUS

**ITEMS NOTED IN THIS INSPECTION:**

\*\*Note: The item numbers listed above correspond to the circled numbering on the attached reference map.

**ADDITIONAL COMMENTS OR NOTES:**

- Construction entrance stone for shared access
- Silt-fence on downhill side of work area and access path, protecting reservoir
- Work areas surrounded with berms to contain runoff
- No activity/ No issues noted

Approximate areas of disturbance:

- No new disturbance

Total Current Approximate Disturbance: 10,400 sf

**SEDIMENTATION AND EROSION CONTROL INSPECTION REPORT  
THE UNITED ILLUMINATING COMPANY  
MILVON-DEVON**

SITE # 882S, 883S

**INSPECTION INFORMATION**

DATE: 2/17/16  
 QUALIFIED INSPECTOR: Vincenzo Chiaravalloti, PE  
 RAIN EVENT   
 WEEKLY   
 SPECIAL

**WEATHER INFORMATION**

CURRENT FORECAST: 40-deg F/cloudy  
 DATE OF LAST RAIN EVENT: 12 Hour event on: 2/16/16  
 AMOUNT OF LAST RAIN EVENT: 0.75"

**GENERAL PROJECT COMPLIANCE**

APPROXIMATE CURRENT (SF/ ACRES) DISTURBED:	12,100 SF / 0.28 AC	DUST CONTROL MEASURES ESTABLISHED:	YES
CONSTRUCTION ENTRANCE INSTALLED:	YES	SILT FENCE INSTALLED & FUNCTIONAL:	YES
WASHOUT AREA ESTABLISHED:	YES	INLET PROTECTION INSTALLED & FUNCTIONAL:	N/A
WASTE DISPOSAL AREA ESTABLISHED:	YES	ALL OTHER E&S CONTROLS INSTALLED & FUNCTIONAL:	N/A
IN-ACTIVE AREAS STABILIZED:	YES	STORMWATER DISCHARGE OBSERVED:	NO
DESCRIPTION OF STORMWATER DISCHARGE:	NO DISCHARGE		

**DISTRIBUTION:**

In my judgment the site is IN compliance with the terms and conditions of the Stormwater Pollution Control Plan and permit.

  
 \_\_\_\_\_  
 Signature of Qualified Inspector

2/19/2016  
 \_\_\_\_\_  
 Date

"I have personally examined and am familiar with the information submitted in this document and all attachments thereto, and I certify that, based on reasonable investigation, including my inquiry of those individuals responsible for obtaining the information, the submitted information is true, accurate and complete to the best of my knowledge and belief. I understand that a false statement made in this document or its attachments may be punishable as a criminal offense, in accordance with section 22a-6 of the Connecticut General Statutes, pursuant to section 53a-157b of the Connecticut General Statutes, and in accordance with any other applicable statute."

  
 \_\_\_\_\_  
 Signature of Permittee/ Authorized Representative

3/1/16  
 \_\_\_\_\_  
 Date

**ITEMS NOTED IN THIS INSPECTION:**

List specific items relating to erosion & sediment controls, implementation of the plan, description of stormwater discharges, and any water quality monitoring performed during the inspection.

ITEM #	ITEM NOTED	DESCRIPTION OF DEFICIENCY	REMEDIAL ACTIONS REQUIRED	IN COMPLIANCE	DATE NOTED	CURRENT STATUS

**ADDITIONAL COMMENTS OR NOTES:**

- Forward gate closed, inspection conducted from vantage point on overpass.
- No tracking onto adjacent pavements
- Construction entrance stone placed for shared access (approx. 15' x 50' long)
- Work areas established, with shared access
- Work area and access path surrounded with berms and silt fence at downhill sides
- CB outlet and rip-rap pad protected by silt fence barrier
- Silt fence and controls in good condition
- No activity / No issues noted

Approximate areas of disturbance:

- No New Disturbance

Total Current Approximate Disturbance: 12,100 sf

**SEDIMENTATION AND EROSION CONTROL INSPECTION REPORT  
THE UNITED ILLUMINATING COMPANY  
MILVON-DEVON**

SITE # 884N

**INSPECTION INFORMATION**

DATE: 2/17/16  
 QUALIFIED INSPECTOR: Vincenzo Chiaravalloti, PE  
 RAIN EVENT   
 WEEKLY   
 SPECIAL

**WEATHER INFORMATION**

CURRENT FORECAST: 40-deg F / cloudy  
 DATE OF LAST RAIN EVENT: 12 Hour event on: 2/16/16  
 AMOUNT OF LAST RAIN EVENT: 0.75"

**GENERAL PROJECT COMPLIANCE**

APPROXIMATE CURRENT (SF/ ACRES) DISTURBED:	6300 SF / 0.14 AC	DUST CONTROL MEASURES ESTABLISHED:	YES
CONSTRUCTION ENTRANCE INSTALLED:	N/A (RR stone bed access)	SILT FENCE INSTALLED & FUNCTIONAL:	YES
WASHOUT AREA ESTABLISHED:	N/A	INLET PROTECTION INSTALLED & FUNCTIONAL:	N/A
WASTE DISPOSAL AREA ESTABLISHED:	YES	ALL OTHER E&S CONTROLS INSTALLED & FUNCTIONAL:	N/A
IN-ACTIVE AREAS STABILIZED:	YES	STORMWATER DISCHARGE OBSERVED:	NO
DESCRIPTION OF STORMWATER DISCHARGE:	NO DISCHARGE		

**DISTRIBUTION:**

In my judgment the site is IN compliance with the terms and conditions of the Stormwater Pollution Control Plan and permit.

  
 \_\_\_\_\_  
 Signature of Qualified Inspector

2/19/2016  
 \_\_\_\_\_  
 Date

"I have personally examined and am familiar with the information submitted in this document and all attachments thereto, and I certify that, based on reasonable investigation, including my inquiry of those individuals responsible for obtaining the information, the submitted information is true, accurate and complete to the best of my knowledge and belief. I understand that a false statement made in this document or its attachments may be punishable as a criminal offense, in accordance with section 22a-6 of the Connecticut General Statutes, pursuant to section 53a-157b of the Connecticut General Statutes, and in accordance with any other applicable statute."

  
 \_\_\_\_\_  
 Signature of Permittee/Authorized Representative

3/1/16  
 \_\_\_\_\_  
 Date

**ITEMS NOTED IN THIS INSPECTION:**

List specific items relating to erosion & sediment controls, implementation of the plan, description of stormwater discharges, and any water quality monitoring performed during the inspection.

ITEM #	ITEM NOTED	DESCRIPTION OF DEFICIENCY	REMEDIAL ACTIONS REQUIRED	IN COMPLIANCE	DATE NOTED	CURRENT STATUS

**ITEMS NOTED IN THIS INSPECTION:**

\*\*Note: The item numbers listed above correspond to the circled numbering on the attached reference map.

**ADDITIONAL COMMENTS OR NOTES:**

- No direct access, inspection from vantage point on overpass:
- Access off of crushed stone railroad bed
- Silt-fence at toe-of-slope along northern and eastern limits of disturbance in good condition
- No activity/No issues noted

Approximate areas of disturbance:

- No new disturbance
- Total Current Approximate Disturbance: 6300 sf



**SEDIMENTATION AND EROSION CONTROL INSPECTION REPORT  
THE UNITED ILLUMINATING COMPANY  
MILVON-DEVON**

SITE # 884S, 885S, 886S

**INSPECTION INFORMATION**

DATE: 2/17/16  
 QUALIFIED INSPECTOR: Vincenzo Chiaravalloti, PE  
 RAIN EVENT   
 WEEKLY   
 SPECIAL

**WEATHER INFORMATION**

CURRENT FORECAST: 40-deg F /cloudy  
 DATE OF LAST RAIN EVENT: 12 Hour event on: 2/16/16  
 AMOUNT OF LAST RAIN EVENT: 0.75"

**GENERAL PROJECT COMPLIANCE**

*APPROXIMATE CURRENT (SF/ ACRES) DISTURBED:	14,250 SF / 0.33 AC	DUST CONTROL MEASURES ESTABLISHED:	YES
(*Note: work pads are shared with RR ROW stone)	YES	SILT FENCE INSTALLED & FUNCTIONAL:	YES
CONSTRUCTION ENTRANCE INSTALLED:	YES	INLET PROTECTION INSTALLED & FUNCTIONAL:	N/A
WASHOUT AREA ESTABLISHED:	YES	ALL OTHER E&S CONTROLS INSTALLED & FUNCTIONAL:	N/A
WASTE DISPOSAL AREA ESTABLISHED:	YES	STORMWATER DISCHARGE OBSERVED:	NO
IN-ACTIVE AREAS STABILIZED:	YES		
DESCRIPTION OF STORMWATER DISCHARGE:	NO DISCHARGE		


**DISTRIBUTION:**

In my judgment the site is **IN** compliance with the terms and conditions of the Stormwater Pollution Control Plan and permit.

  
 \_\_\_\_\_  
 Signature of Qualified Inspector

2/19/2016  
 \_\_\_\_\_  
 Date

"I have personally examined and am familiar with the information submitted in this document and all attachments thereto, and I certify that, based on reasonable investigation, including my inquiry of those individuals responsible for obtaining the information, the submitted information is true, accurate and complete to the best of my knowledge and belief. I understand that a false statement made in this document or its attachments may be punishable as a criminal offense, in accordance with section 22a-6 of the Connecticut General Statutes, pursuant to section 53a-157b of the Connecticut General Statutes, and in accordance with any other applicable statute."

  
 \_\_\_\_\_  
 Signature of Permittee/Authorized Representative

3/1/16  
 \_\_\_\_\_  
 Date

**ITEMS NOTED IN THIS INSPECTION:**

List specific items relating to erosion & sediment controls, implementation of the plan, description of stormwater discharges, and any water quality monitoring performed during the inspection.

ITEM #	ITEM NOTED	DESCRIPTION OF DEFICIENCY	REMEDIAL ACTIONS REQUIRED	IN COMPLIANCE	DATE NOTED	CURRENT STATUS

**ITEMS NOTED IN THIS INSPECTION:**

\*\*Note: The item numbers listed above correspond to the circled numbering on the attached reference map.

**ADDITIONAL COMMENTS OR NOTES:**

- Inspection from vantage point on northern side of the RR Tracks/ RR overpass
- Shared Construction access/ entry path
- Concrete washout installed on shared access path for several work sites
- Work Pads shared with RR ROW stone/ clearing along RR ROW
- Stable appears stable
- No activity / No issues noted

Approximate areas of disturbance:

- No new disturbance

Total Current Approximate Disturbance: 14,250 sf

**SEDIMENTATION AND EROSION CONTROL INSPECTION REPORT  
THE UNITED ILLUMINATING COMPANY  
MILVON-DEVON**

SITE # 886N

**INSPECTION INFORMATION**

DATE: 2/17/16  
 QUALIFIED INSPECTOR: Vincenzo Chiaravalloti, PE  
 RAIN EVENT   
 WEEKLY   
 SPECIAL

**WEATHER INFORMATION**

CURRENT FORECAST: 40-deg F / cloudy  
 DATE OF LAST RAIN EVENT: 12 Hour event on: 2/16/16  
 AMOUNT OF LAST RAIN EVENT: 0.75"

---

**GENERAL PROJECT COMPLIANCE**

APPROXIMATE CURRENT (SF/ ACRES) DISTURBED:	2500 SF / 0.06AC	DUST CONTROL MEASURES ESTABLISHED:	YES
CONSTRUCTION ENTRANCE INSTALLED:	N/A (RR stone bed access)	SILT FENCE INSTALLED & FUNCTIONAL:	YES
WASHOUT AREA ESTABLISHED:	N/A	INLET PROTECTION INSTALLED & FUNCTIONAL:	N/A
WASTE DISPOSAL AREA ESTABLISHED:	YES	ALL OTHER E&S CONTROLS INSTALLED & FUNCTIONAL:	N/A
IN-ACTIVE AREAS STABILIZED:	YES	STORMWATER DISCHARGE OBSERVED:	NO
DESCRIPTION OF STORMWATER DISCHARGE:	NO DISCHARGE		

---

**DISTRIBUTION:**

In my judgment the site is IN compliance with the terms and conditions of the Stormwater Pollution Control Plan and permit.

  
 \_\_\_\_\_  
 Signature of Qualified Inspector

2/19/2016  
 \_\_\_\_\_  
 Date

"I have personally examined and am familiar with the information submitted in this document and all attachments thereto, and I certify that, based on reasonable investigation, including my inquiry of those individuals responsible for obtaining the information, the submitted information is true, accurate and complete to the best of my knowledge and belief. I understand that a false statement made in this document or its attachments may be punishable as a criminal offense, in accordance with section 22a-6 of the Connecticut General Statutes, pursuant to section 53a-157b of the Connecticut General Statutes, and in accordance with any other applicable statute."

  
 \_\_\_\_\_  
 Signature of Permittee/Authorized Representative

3/1/16  
 \_\_\_\_\_  
 Date

**ITEMS NOTED IN THIS INSPECTION:**

List specific items relating to erosion & sediment controls, implementation of the plan, description of stormwater discharges, and any water quality monitoring performed during the inspection.

ITEM #	ITEM NOTED	DESCRIPTION OF DEFICENCY	REMEDIAL ACTIONS REQUIRED	IN COMPLIANCE	DATE NOTED	CURRENT STATUS

**ITEMS NOTED IN THIS INSPECTION:**

\*\*Note: The item numbers listed above correspond to the circled numbering on the attached reference map.

**ADDITIONAL COMMENTS OR NOTES:**

- No direct site access, inspection done from vantage point on overpass:
- Access off of crushed stone railroad bed/ additional stone added to reinforce main access route
- Silt-fence at toe-of-slope along northern and eastern/western limits of disturbance
- Controls in good condition
- No issues noted

Approximate areas of disturbance:

- No new disturbance

Total Current Approximate Disturbance: 2500 sf

**SEDIMENTATION AND EROSION CONTROL INSPECTION REPORT  
THE UNITED ILLUMINATING COMPANY  
MILVON-DEVON**

SITE # 887N

**INSPECTION INFORMATION**

DATE: 2/17/16  
 QUALIFIED INSPECTOR: Vincenzo Chiaravalloti, PE  
 RAIN EVENT   
 WEEKLY   
 SPECIAL

**WEATHER INFORMATION**

CURRENT FORECAST: 40-deg F /cloudy  
 DATE OF LAST RAIN EVENT: 12 Hour event on: 2/16/16  
 AMOUNT OF LAST RAIN EVENT: 0.75"

---

**GENERAL PROJECT COMPLIANCE**

APPROXIMATE CURRENT (SF/ ACRES) DISTURBED:	7750 SF / 0.18 AC	DUST CONTROL MEASURES ESTABLISHED:	YES
CONSTRUCTION ENTRANCE INSTALLED:	N/A (RR stone bed access)	SILT FENCE INSTALLED & FUNCTIONAL:	YES
WASHOUT AREA ESTABLISHED:	N/A	INLET PROTECTION INSTALLED & FUNCTIONAL:	N/A
WASTE DISPOSAL AREA ESTABLISHED:	YES	ALL OTHER E&S CONTROLS INSTALLED & FUNCTIONAL:	N/A
IN-ACTIVE AREAS STABILIZED:	YES	STORMWATER DISCHARGE OBSERVED:	NO
DESCRIPTION OF STORMWATER DISCHARGE:	NO DISCHARGE		

---


**DISTRIBUTION:**

In my judgment the site is IN compliance with the terms and conditions of the Stormwater Pollution Control Plan and permit.

  
 \_\_\_\_\_  
 Signature of Qualified Inspector

2/19/2016  
 \_\_\_\_\_  
 Date

"I have personally examined and am familiar with the information submitted in this document and all attachments thereto, and I certify that, based on reasonable investigation, including my inquiry of those individuals responsible for obtaining the information, the submitted information is true, accurate and complete to the best of my knowledge and belief. I understand that a false statement made in this document or its attachments may be punishable as a criminal offense, in accordance with section 22a-6 of the Connecticut General Statutes, pursuant to section 53a-157b of the Connecticut General Statutes, and in accordance with any other applicable statute."

  
 \_\_\_\_\_  
 Signature of Permittee/Authorized Representative

3/1/16  
 \_\_\_\_\_  
 Date

**ITEMS NOTED IN THIS INSPECTION:**

List specific items relating to erosion & sediment controls, implementation of the plan, description of stormwater discharges, and any water quality monitoring performed during the inspection.

ITEM #	ITEM NOTED	DESCRIPTION OF DEFICIENCY	REMEDIAL ACTIONS REQUIRED	IN COMPLIANCE	DATE NOTED	CURRENT STATUS

**ITEMS NOTED IN THIS INSPECTION:**

\*\*Note: The item numbers listed above correspond to the circled numbering on the attached reference map.

**ADDITIONAL COMMENTS OR NOTES:**

- Access to RR ROW reinforced with 25' x 55' stone anti-tracking pad
- Entrance stable; No tracking onto roadway pavement.
- Silt fence holding along base of slope/ protecting wetlands
- Haybales used to support silt fence.
- 2 poles installed on concrete bases.
- Active line work in progress at time of inspection.
- No issues noted

Approximate areas of disturbance from previous inspection with access:

- No New disturbance

Total Current Approximate Disturbance: 7750 sf

**SEDIMENTATION AND EROSION CONTROL INSPECTION REPORT  
THE UNITED ILLUMINATING COMPANY  
MILVON-DEVON**

SITE # 887S

**INSPECTION INFORMATION**

DATE: 2/17/16  
 QUALIFIED INSPECTOR: Vincenzo Chiaravalloti, PE  
 RAIN EVENT   
 WEEKLY   
 SPECIAL

**WEATHER INFORMATION**

CURRENT FORECAST: 40-deg F / cloudy  
 DATE OF LAST RAIN EVENT: 12 Hour event on: 2/16/16  
 AMOUNT OF LAST RAIN EVENT: 0.75"

---

**GENERAL PROJECT COMPLIANCE**

APPROXIMATE CURRENT (SF/ ACRES) DISTURBED:	9650 SF / 0.22 AC	DUST CONTROL MEASURES ESTABLISHED:	YES
CONSTRUCTION ENTRANCE INSTALLED:	YES	SILT FENCE INSTALLED & FUNCTIONAL:	YES
WASHOUT AREA ESTABLISHED:	N/A	INLET PROTECTION INSTALLED & FUNCTIONAL:	N/A
WASTE DISPOSAL AREA ESTABLISHED:	YES	ALL OTHER E&S CONTROLS INSTALLED & FUNCTIONAL:	N/A
IN-ACTIVE AREAS STABILIZED:	YES	STORMWATER DISCHARGE OBSERVED:	NO
DESCRIPTION OF STORMWATER DISCHARGE:	NO DISCHARGE		

---

**DISTRIBUTION:**

In my judgment the site is **IN** compliance with the terms and conditions of the Stormwater Pollution Control Plan and permit.



\_\_\_\_\_  
Signature of Qualified Inspector

2/19/2016

\_\_\_\_\_  
Date

"I have personally examined and am familiar with the information submitted in this document and all attachments thereto, and I certify that, based on reasonable investigation, including my inquiry of those individuals responsible for obtaining the information, the submitted information is true, accurate and complete to the best of my knowledge and belief. I understand that a false statement made in this document or its attachments may be punishable as a criminal offense, in accordance with section 22a-6 of the Connecticut General Statutes, pursuant to section 53a-157b of the Connecticut General Statutes, and in accordance with any other applicable statute."

  
\_\_\_\_\_  
Signature of Permittee/Authorized Representative

3/1/16  
\_\_\_\_\_  
Date

**ITEMS NOTED IN THIS INSPECTION:**

List specific items relating to erosion & sediment controls, implementation of the plan, description of stormwater discharges, and any water quality monitoring performed during the inspection.

ITEM #	ITEM NOTED	DESCRIPTION OF DEFICIENCY	REMEDIAL ACTIONS REQUIRED	IN COMPLIANCE	DATE NOTED	CURRENT STATUS

**ADDITIONAL COMMENTS OR NOTES:**

- Forward gates closed with no activity and no access to the site/ Site stable at road entry
- Notes below are from previous inspection with access:
- Access from west side of sub-station along existing crushed stone bed
- Entrance in good condition
- 3<sup>rd</sup> utility pole installed on concrete base
- 1 concrete base remains for future pole installation
- Silt fence and haybale barrier in good condition

Approximate new areas of disturbance:

- No New Disturbance

Total Current Approximate Disturbance: 9650 sf



**SEDIMENTATION AND EROSION CONTROL INSPECTION REPORT  
THE UNITED ILLUMINATING COMPANY  
MILVON-DEVON**

SITE # 865N-866N

<b>INSPECTION INFORMATION</b>		<b>WEATHER INFORMATION</b>	
DATE:	2/25/2016	CURRENT	50-deg F / cloudy
QUALIFIED INSPECTOR:	Vincenzo Chiaravalloti, PE	FORECAST:	
RAIN EVENT	<input checked="" type="checkbox"/>	DATE OF LAST RAIN EVENT:	12+ Hour event on: 2/24/16
WEEKLY	<input checked="" type="checkbox"/>	AMOUNT OF LAST RAIN EVENT:	1.50"
SPECIAL	<input type="checkbox"/>		

**GENERAL PROJECT COMPLIANCE**

APPROXIMATE CURRENT (SF/ ACRES) DISTURBED:	7,000 SF / 0.16 AC	DUST CONTROL MEASURES ESTABLISHED:	YES
CONSTRUCTION ENTRANCE INSTALLED:	YES	SILT FENCE INSTALLED & FUNCTIONAL:	YES
WASHOUT AREA ESTABLISHED:	N/A	INLET PROTECTION INSTALLED & FUNCTIONAL:	N/A
WASTE DISPOSAL AREA ESTABLISHED:	YES	ALL OTHER E&S CONTROLS INSTALLED & FUNCTIONAL:	N/A
IN-ACTIVE AREAS STABILIZED:	YES	STORMWATER DISCHARGE OBSERVED:	NO
DESCRIPTION OF STORMWATER DISCHARGE:	NO DISCHARGE		


**DISTRIBUTION:**

In my judgment the site is **IN** compliance with the terms and conditions of the Stormwater Pollution Control Plan and permit.

  
\_\_\_\_\_  
Signature of Qualified Inspector

2/26/2016  
\_\_\_\_\_  
Date

"I have personally examined and am familiar with the information submitted in this document and all attachments thereto, and I certify that, based on reasonable investigation, including my inquiry of those individuals responsible for obtaining the information, the submitted information is true, accurate and complete to the best of my knowledge and belief. I understand that a false statement made in this document or its attachments may be punishable as a criminal offense, in accordance with section 22a-6 of the Connecticut General Statutes, pursuant to section 53a-157b of the Connecticut General Statutes, and in accordance with any other applicable statute."

  
\_\_\_\_\_  
Signature of Permittee/ Authorized Representative

3/1/16  
\_\_\_\_\_  
Date

**ITEMS NOTED IN THIS INSPECTION:**

List specific items relating to erosion & sediment controls, implementation of the plan, description of stormwater discharges, and any water quality monitoring performed during the inspection.

ITEM #	ITEM NOTED	DESCRIPTION OF DEFICENCY	REMEDIAL ACTIONS REQUIRED	IN COMPLIANCE	DATE NOTED	CURRENT STATUS

**ITEMS NOTED IN THIS INSPECTION:**

\*\*Note: The item numbers listed above correspond to the circled numbering on the attached reference map.

**ADDITIONAL COMMENTS OR NOTES:**

**865N:**

- Silt-fence along the southern limit of work area next to the RR tracks
- Crushed stone access to 866N
- No activity/ No issues noted

**866N:**

- Utility Pole installed on concrete base
- No activity / No issues noted

Approximate areas of disturbance:

- No New Disturbance 865N
- No New Disturbance 866N

Total Current Approximate Disturbance: 7,000 sf

**SEDIMENTATION AND EROSION CONTROL INSPECTION REPORT  
THE UNITED ILLUMINATING COMPANY  
MILVON-DEVON**

SITE # 865S

**INSPECTION INFORMATION**  
DATE: 2/25/16  
QUALIFIED INSPECTOR: Vincenzo Chiaravalloti, PE  
RAIN EVENT   
WEEKLY   
SPECIAL

**WEATHER INFORMATION**  
CURRENT FORECAST: 50-deg F /cloudy  
DATE OF LAST RAIN EVENT: 12 Hour event on: 2/24/15  
AMOUNT OF LAST RAIN EVENT: 1.50"

**GENERAL PROJECT COMPLIANCE**

APPROXIMATE CURRENT (SF/ ACRES) DISTURBED:	4950 SF / 0.11 AC	DUST CONTROL MEASURES ESTABLISHED:	YES
CONSTRUCTION ENTRANCE INSTALLED:	YES	SILT FENCE INSTALLED & FUNCTIONAL:	YES
WASHOUT AREA ESTABLISHED:	N/A (no pour yet)	INLET PROTECTION INSTALLED & FUNCTIONAL:	N/A
WASTE DISPOSAL AREA ESTABLISHED:	YES	ALL OTHER E&S CONTROLS INSTALLED & FUNCTIONAL:	N/A
IN-ACTIVE AREAS STABILIZED:	YES	STORMWATER DISCHARGE OBSERVED:	NO
DESCRIPTION OF STORMWATER DISCHARGE:	No Discharge		


**DISTRIBUTION:**

In my judgment the site is **IN** compliance with the terms and conditions of the Stormwater Pollution Control Plan and permit.

  
\_\_\_\_\_  
Signature of Qualified Inspector

2/26/2016  
\_\_\_\_\_  
Date

"I have personally examined and am familiar with the information submitted in this document and all attachments thereto, and I certify that, based on reasonable investigation, including my inquiry of those individuals responsible for obtaining the information, the submitted information is true, accurate and complete to the best of my knowledge and belief. I understand that a false statement made in this document or its attachments may be punishable as a criminal offense, in accordance with section 22a-6 of the Connecticut General Statutes, pursuant to section 53a-157b of the Connecticut General Statutes, and in accordance with any other applicable statute."

  
\_\_\_\_\_  
Signature of Permittee/Authorized Representative

3/1/16  
\_\_\_\_\_  
Date

**ITEMS NOTED IN THIS INSPECTION:**

List specific items relating to erosion & sediment controls, implementation of the plan, description of stormwater discharges, and any water quality monitoring performed during the inspection.

ITEM #	ITEM NOTED	DESCRIPTION OF DEFICIENCY	REMEDIAL ACTIONS REQUIRED	IN COMPLIANCE	DATE NOTED	CURRENT STATUS

**ITEMS NOTED IN THIS INSPECTION:**

\*\*Note: The item numbers listed above correspond to the circled numbering on the attached reference map.

**ADDITIONAL COMMENTS OR NOTES:**

- Inspection from vantage point on northern side of the RR Tracks/ overpass.
- Stone access along the side of the RR Row
- Work pad and stringing site established
- No activity / No issues noted

Approximate areas of disturbance:

- No new disturbance

Total Current Approximate Disturbance: 4950 sf

**SEDIMENTATION AND EROSION CONTROL INSPECTION REPORT  
THE UNITED ILLUMINATING COMPANY  
MILVON-DEVON**

SITE # 866S

**INSPECTION INFORMATION**  
DATE: 2/25/16  
QUALIFIED INSPECTOR: Vincenzo Chiaravalloti, PE  
RAIN EVENT   
WEEKLY   
SPECIAL

**WEATHER INFORMATION**  
CURRENT FORECAST: 50-deg F /cloudy  
DATE OF LAST RAIN EVENT: 12+ Hour event on: 2/24/16  
AMOUNT OF LAST RAIN EVENT: 1.50"

**GENERAL PROJECT COMPLIANCE**

APPROXIMATE CURRENT (SF/ ACRES) DISTURBED:	1750 SF / 0.04 AC	DUST CONTROL MEASURES ESTABLISHED:	YES
CONSTRUCTION ENTRANCE INSTALLED:	YES (Shared Access)	SILT FENCE INSTALLED & FUNCTIONAL:	YES
WASHOUT AREA ESTABLISHED:	YES	INLET PROTECTION INSTALLED & FUNCTIONAL:	N/A
WASTE DISPOSAL AREA ESTABLISHED:	YES	ALL OTHER E&S CONTROLS INSTALLED & FUNCTIONAL:	N/A
IN-ACTIVE AREAS STABILIZED:	YES	STORMWATER DISCHARGE OBSERVED:	NO
DESCRIPTION OF STORMWATER DISCHARGE:	No Discharge		


**DISTRIBUTION:**

In my judgment the site is **IN** compliance with the terms and conditions of the Stormwater Pollution Control Plan and permit.

  
\_\_\_\_\_  
Signature of Qualified Inspector

2/26/2016  
\_\_\_\_\_  
Date

"I have personally examined and am familiar with the information submitted in this document and all attachments thereto, and I certify that, based on reasonable investigation, including my inquiry of those individuals responsible for obtaining the information, the submitted information is true, accurate and complete to the best of my knowledge and belief. I understand that a false statement made in this document or its attachments may be punishable as a criminal offense, in accordance with section 22a-6 of the Connecticut General Statutes, pursuant to section 53a-157b of the Connecticut General Statutes, and in accordance with any other applicable statute."

  
\_\_\_\_\_  
Signature of Permittee/Authorized Representative

3/1/16  
\_\_\_\_\_  
Date

**ITEMS NOTED IN THIS INSPECTION:**

List specific items relating to erosion & sediment controls, implementation of the plan, description of stormwater discharges, and any water quality monitoring performed during the inspection.

ITEM #	ITEM NOTED	DESCRIPTION OF DEFICENCY	REMEDIAL ACTIONS REQUIRED	IN COMPLIANCE	DATE NOTED	CURRENT STATUS

**ITEMS NOTED IN THIS INSPECTION:**

\*\*Note: The item numbers listed above correspond to the circled numbering on the attached reference map.

**ADDITIONAL COMMENTS OR NOTES:**

- Inspection from vantage point on northern side of the RR Tracks/ overpass
- Shared access from bridge maintenance road, south of tracks
- Concrete washout on shared access road for multiple work sites
- Silt-fence installed along northern side and downhill side of work area
- Stable appears stable
- No Activity / no issues noted

Approximate areas of disturbance:

- No new disturbance

Total Current Approximate Disturbance: 1750 sf

**SEDIMENTATION AND EROSION CONTROL INSPECTION REPORT  
THE UNITED ILLUMINATING COMPANY  
MILVON-DEVON**

SITE # 867S

**INSPECTION INFORMATION**  
DATE: 2/25/16  
QUALIFIED INSPECTOR: Vincenzo Chiaravalloti, PE  
RAIN EVENT   
WEEKLY   
SPECIAL

**WEATHER INFORMATION**  
CURRENT FORECAST: 50-deg F /cloudy  
DATE OF LAST RAIN EVENT: 12+ Hour event on: 2/24/16  
AMOUNT OF LAST RAIN EVENT: 1.50"

---

**GENERAL PROJECT COMPLIANCE**

APPROXIMATE CURRENT (SF/ ACRES) DISTURBED:	1750 SF / 0.04 AC	DUST CONTROL MEASURES ESTABLISHED:	YES
CONSTRUCTION ENTRANCE INSTALLED:	YES (Shared Access)	SILT FENCE INSTALLED & FUNCTIONAL:	YES
WASHOUT AREA ESTABLISHED:	YES	INLET PROTECTION INSTALLED & FUNCTIONAL:	N/A
WASTE DISPOSAL AREA ESTABLISHED:	YES	ALL OTHER E&S CONTROLS INSTALLED & FUNCTIONAL:	N/A
IN-ACTIVE AREAS STABILIZED:	YES	STORMWATER DISCHARGE OBSERVED:	NO
DESCRIPTION OF STORMWATER DISCHARGE:	No Discharge		

---


**DISTRIBUTION:**

In my judgment the site is **IN** compliance with the terms and conditions of the Stormwater Pollution Control Plan and permit.

  
\_\_\_\_\_  
Signature of Qualified Inspector

2/26/2016  
\_\_\_\_\_  
Date

"I have personally examined and am familiar with the information submitted in this document and all attachments thereto, and I certify that, based on reasonable investigation, including my inquiry of those individuals responsible for obtaining the information, the submitted information is true, accurate and complete to the best of my knowledge and belief. I understand that a false statement made in this document or its attachments may be punishable as a criminal offense, in accordance with section 22a-6 of the Connecticut General Statutes, pursuant to section 53a-157b of the Connecticut General Statutes, and in accordance with any other applicable statute."

  
\_\_\_\_\_  
Signature of Permittee/Authorized Representative

3/1/16  
\_\_\_\_\_  
Date

**ITEMS NOTED IN THIS INSPECTION:**

List specific items relating to erosion & sediment controls, implementation of the plan, description of stormwater discharges, and any water quality monitoring performed during the inspection.

ITEM #	ITEM NOTED	DESCRIPTION OF DEFICENCY	REMEDIAL ACTIONS REQUIRED	IN COMPLIANCE	DATE NOTED	CURRENT STATUS

**ITEMS NOTED IN THIS INSPECTION:**

\*\*Note: The item numbers listed above correspond to the circled numbering on the attached reference map.

**ADDITIONAL COMMENTS OR NOTES:**

- Inspection from vantage point on northern side of the RR Tracks.
- Shared access from bridge maintenance road, south of tracks
- Concrete washout installed on shared access road for several sites
- Silt-fence installed along northern side and downhill side of work area
- No activity / No issues noted

Approximate areas of disturbance:

- No New Disturbance

Total Current Approximate Disturbance: 1750 sf



**SEDIMENTATION AND EROSION CONTROL INSPECTION REPORT  
THE UNITED ILLUMINATING COMPANY  
MILVON-DEVON**

SITE # 867N

**INSPECTION INFORMATION**

DATE: 2/25/16  
 QUALIFIED INSPECTOR: Vincenzo Chiaravalloti, PE  
 RAIN EVENT   
 WEEKLY   
 SPECIAL

**WEATHER INFORMATION**

CURRENT FORECAST: 50-deg F /cloudy  
 DATE OF LAST RAIN EVENT: 12+ Hour event on: 2/24/16  
 AMOUNT OF LAST RAIN EVENT: 1.50"

**GENERAL PROJECT COMPLIANCE**

APPROXIMATE CURRENT (SF/ ACRES) DISTURBED:	5,750 SF / 0.13 AC	DUST CONTROL MEASURES ESTABLISHED:	YES
CONSTRUCTION ENTRANCE INSTALLED:	YES	SILT FENCE INSTALLED & FUNCTIONAL:	YES
WASHOUT AREA ESTABLISHED:	N/A	INLET PROTECTION INSTALLED & FUNCTIONAL:	N/A
WASTE DISPOSAL AREA ESTABLISHED:	YES	ALL OTHER E&S CONTROLS INSTALLED & FUNCTIONAL:	N/A
IN-ACTIVE AREAS STABILIZED:	YES	STORMWATER DISCHARGE OBSERVED:	NO
DESCRIPTION OF STORMWATER DISCHARGE:	NO DISCHARGE		


**DISTRIBUTION:**

In my judgment the site is IN compliance with the terms and conditions of the Stormwater Pollution Control Plan and permit.

  
 \_\_\_\_\_  
 Signature of Qualified Inspector

2/26/2016  
 \_\_\_\_\_  
 Date

"I have personally examined and am familiar with the information submitted in this document and all attachments thereto, and I certify that, based on reasonable investigation, including my inquiry of those individuals responsible for obtaining the information, the submitted information is true, accurate and complete to the best of my knowledge and belief. I understand that a false statement made in this document or its attachments may be punishable as a criminal offense, in accordance with section 22a-6 of the Connecticut General Statutes, pursuant to section 53a-157b of the Connecticut General Statutes, and in accordance with any other applicable statute."

  
 \_\_\_\_\_  
 Signature of Permittee/Authorized Representative

3/1/16  
 \_\_\_\_\_  
 Date

**ITEMS NOTED IN THIS INSPECTION:**

List specific items relating to erosion & sediment controls, implementation of the plan, description of stormwater discharges, and any water quality monitoring performed during the inspection.

ITEM #	ITEM NOTED	DESCRIPTION OF DEFICENCY	REMEDIAL ACTIONS REQUIRED	IN COMPLIANCE	DATE NOTED	CURRENT STATUS

**ITEMS NOTED IN THIS INSPECTION:**

\*\*Note: The item numbers listed above correspond to the circled numbering on the attached reference map.

**ADDITIONAL COMMENTS OR NOTES:**

- Silt-fence surrounding southern limit of work area
- Riprap and silt fence at HDPE flared-end outlet
- Construction entrance in good condition
- No activity/ No issues noted

- No new disturbance

Total Current Approximate Disturbance: 5,750 sf

**SEDIMENTATION AND EROSION CONTROL INSPECTION REPORT  
THE UNITED ILLUMINATING COMPANY  
MILVON-DEVON**

SITE # 868N

**INSPECTION INFORMATION**

DATE: 2/25/16  
 QUALIFIED INSPECTOR: Vincenzo Chiaravalloti, PE  
 RAIN EVENT   
 WEEKLY   
 SPECIAL

**WEATHER INFORMATION**

CURRENT FORECAST: 50-deg F /cloudy  
 DATE OF LAST RAIN EVENT: 12+ Hour event on: 2/24/16  
 AMOUNT OF LAST RAIN EVENT: 1.50"

---

**GENERAL PROJECT COMPLIANCE**

APPROXIMATE CURRENT (SF/ ACRES) DISTURBED:	4000 SF / 0.09 AC	DUST CONTROL MEASURES ESTABLISHED:	YES
CONSTRUCTION ENTRANCE INSTALLED:	N/A (RR stone bed access)	SILT FENCE INSTALLED & FUNCTIONAL:	YES
WASHOUT AREA ESTABLISHED:	N/A	INLET PROTECTION INSTALLED & FUNCTIONAL:	N/A
WASTE DISPOSAL AREA ESTABLISHED:	YES	ALL OTHER E&S CONTROLS INSTALLED & FUNCTIONAL:	N/A
IN-ACTIVE AREAS STABILIZED:	YES	STORMWATER DISCHARGE OBSERVED:	NO
DESCRIPTION OF STORMWATER DISCHARGE:	NO DISCHARGE		

---


**DISTRIBUTION:**

In my judgment the site is **IN** compliance with the terms and conditions of the Stormwater Pollution Control Plan and permit.

  
 \_\_\_\_\_  
 Signature of Qualified Inspector

2/26/2016  
 \_\_\_\_\_  
 Date

"I have personally examined and am familiar with the information submitted in this document and all attachments thereto, and I certify that, based on reasonable investigation, including my inquiry of those individuals responsible for obtaining the information, the submitted information is true, accurate and complete to the best of my knowledge and belief. I understand that a false statement made in this document or its attachments may be punishable as a criminal offense, in accordance with section 22a-6 of the Connecticut General Statutes, pursuant to section 53a-157b of the Connecticut General Statutes, and in accordance with any other applicable statute."

  
 \_\_\_\_\_  
 Signature of Permittee/Authorized Representative

3/1/16  
 \_\_\_\_\_  
 Date

**ITEMS NOTED IN THIS INSPECTION:**

List specific items relating to erosion & sediment controls, implementation of the plan, description of stormwater discharges, and any water quality monitoring performed during the inspection.

ITEM #	ITEM NOTED	DESCRIPTION OF DEFICIENCY	REMEDIAL ACTIONS REQUIRED	IN COMPLIANCE	DATE NOTED	CURRENT STATUS

**ITEMS NOTED IN THIS INSPECTION:**

\*\*Note: The item numbers listed above correspond to the circled numbering on the attached reference map.

**ADDITIONAL COMMENTS OR NOTES:**

- Silt-fence surrounding southern limit of work area
- Concrete block wall containing work area on north end
- Storage area for several near-by work sites along existing chain link fence, adjacent to north side of railroad bed
- No activity
- No issues noted

- No new disturbance

Total Current Approximate Disturbance: 4000 sf

**SEDIMENTATION AND EROSION CONTROL INSPECTION REPORT  
THE UNITED ILLUMINATING COMPANY  
MILVON-DEVON**

SITE # 868S

**INSPECTION INFORMATION**

DATE: 2/25/16  
 QUALIFIED INSPECTOR: Vincenzo Chiaravalloti, PE  
 RAIN EVENT   
 WEEKLY   
 SPECIAL

**WEATHER INFORMATION**

CURRENT FORECAST: 50-deg F /cloudy  
 DATE OF LAST RAIN EVENT: 12+ Hour event on: 2/24/15  
 AMOUNT OF LAST RAIN EVENT: 1.50"

---

**GENERAL PROJECT COMPLIANCE**

APPROXIMATE CURRENT (SF/ ACRES) DISTURBED:	2000 SF / 0.05 AC	DUST CONTROL MEASURES ESTABLISHED:	YES
CONSTRUCTION ENTRANCE INSTALLED:	YES (Shared Access)	SILT FENCE INSTALLED & FUNCTIONAL:	YES
WASHOUT AREA ESTABLISHED:	YES	INLET PROTECTION INSTALLED & FUNCTIONAL:	N/A
WASTE DISPOSAL AREA ESTABLISHED:	YES	ALL OTHER E&S CONTROLS INSTALLED & FUNCTIONAL:	N/A
IN-ACTIVE AREAS STABILIZED:	YES	STORMWATER DISCHARGE OBSERVED:	NO
DESCRIPTION OF STORMWATER DISCHARGE:	No Discharge		

---

**DISTRIBUTION:**

In my judgment the site is **IN** compliance with the terms and conditions of the Stormwater Pollution Control Plan and permit.

  
 \_\_\_\_\_  
 Signature of Qualified Inspector

2/26/2016  
 \_\_\_\_\_  
 Date

"I have personally examined and am familiar with the information submitted in this document and all attachments thereto, and I certify that, based on reasonable investigation, including my inquiry of those individuals responsible for obtaining the information, the submitted information is true, accurate and complete to the best of my knowledge and belief. I understand that a false statement made in this document or its attachments may be punishable as a criminal offense, in accordance with section 22a-6 of the Connecticut General Statutes, pursuant to section 53a-157b of the Connecticut General Statutes, and in accordance with any other applicable statute."

  
 \_\_\_\_\_  
 Signature of Permittee/Authorized Representative

3/1/16  
 \_\_\_\_\_  
 Date

**ITEMS NOTED IN THIS INSPECTION:**

List specific items relating to erosion & sediment controls, implementation of the plan, description of stormwater discharges, and any water quality monitoring performed during the inspection.

ITEM #	ITEM NOTED	DESCRIPTION OF DEFICIENCY	REMEDIAL ACTIONS REQUIRED	IN COMPLIANCE	DATE NOTED	CURRENT STATUS

**ITEMS NOTED IN THIS INSPECTION:**

\*\*Note: The item numbers listed above correspond to the circled numbering on the attached reference map.

**ADDITIONAL COMMENTS OR NOTES:**

- Inspection from vantage point on northern side of the RR Tracks.
- Shared access from bridge maintenance road, south of tracks
- Concrete washout installed on shared access road for several work sites
- Silt-fence installed along northern side, surrounding work pad
- No activity/ No issues noted

Approximate areas of disturbance:

- No New Disturbance

Total Current Approximate Disturbance: 2000 sf

**SEDIMENTATION AND EROSION CONTROL INSPECTION REPORT  
THE UNITED ILLUMINATING COMPANY  
MILVON-DEVON**

SITE # 869N

**INSPECTION INFORMATION**  
 DATE: 2/25/16  
 QUALIFIED INSPECTOR: Vincenzo Chiaravalloti, PE  
 RAIN EVENT   
 WEEKLY   
 SPECIAL

**WEATHER INFORMATION**  
 CURRENT FORECAST: 50-deg F /cloudy  
 DATE OF LAST RAIN EVENT: 12+ Hour event on: 2/24/16  
 AMOUNT OF LAST RAIN EVENT: 1.50"

---

**GENERAL PROJECT COMPLIANCE**

APPROXIMATE CURRENT (SF/ ACRES) DISTURBED:	1800 SF / 0.04 AC	DUST CONTROL MEASURES ESTABLISHED:	YES
CONSTRUCTION ENTRANCE INSTALLED:	N/A (RR stone bed access)	SILT FENCE INSTALLED & FUNCTIONAL:	YES
WASHOUT AREA ESTABLISHED:	N/A	INLET PROTECTION INSTALLED & FUNCTIONAL:	N/A
WASTE DISPOSAL AREA ESTABLISHED:	YES	ALL OTHER E&S CONTROLS INSTALLED & FUNCTIONAL:	N/A
IN-ACTIVE AREAS STABILIZED:	YES	STORMWATER DISCHARGE OBSERVED:	NO
DESCRIPTION OF STORMWATER DISCHARGE:	NO DISCHARGE		

---


**DISTRIBUTION:**

In my judgment the site is IN compliance with the terms and conditions of the Stormwater Pollution Control Plan and permit.

  
 \_\_\_\_\_  
 Signature of Qualified Inspector

2/26/2016  
 \_\_\_\_\_  
 Date

"I have personally examined and am familiar with the information submitted in this document and all attachments thereto, and I certify that, based on reasonable investigation, including my inquiry of those individuals responsible for obtaining the information, the submitted information is true, accurate and complete to the best of my knowledge and belief. I understand that a false statement made in this document or its attachments may be punishable as a criminal offense, in accordance with section 22a-6 of the Connecticut General Statutes, pursuant to section 53a-157b of the Connecticut General Statutes, and in accordance with any other applicable statute."

  
 \_\_\_\_\_  
 Signature of Permittee/Authorized Representative

3/1/16  
 \_\_\_\_\_  
 Date

**ITEMS NOTED IN THIS INSPECTION:**

List specific items relating to erosion & sediment controls, implementation of the plan, description of stormwater discharges, and any water quality monitoring performed during the inspection.

ITEM #	ITEM NOTED	DESCRIPTION OF DEFICENCY	REMEDIAL ACTIONS REQUIRED	IN COMPLIANCE	DATE NOTED	CURRENT STATUS

**ITEMS NOTED IN THIS INSPECTION:**

\*\*Note: The item numbers listed above correspond to the circled numbering on the attached reference map.

**ADDITIONAL COMMENTS OR NOTES:**

- Silt fence along northern limit of work area adjacent to chain link fence
  - Access off of crushed stone railroad bed
  - Storage area for several near-by work sites along existing chain link fence, adjacent to north side of railroad bed
  - No activity/ No issues noted
  - No new disturbance
- Total Current Approximate Disturbance: 1800 sf



**SEDIMENTATION AND EROSION CONTROL INSPECTION REPORT  
THE UNITED ILLUMINATING COMPANY  
MILVON-DEVON**

SITE # 869S

**INSPECTION INFORMATION**  
DATE: 2/25/16  
QUALIFIED INSPECTOR: Vincenzo Chiaravalloti, PE  
RAIN EVENT   
WEEKLY   
SPECIAL

**WEATHER INFORMATION**  
CURRENT FORECAST: 50-deg F /cloudy  
DATE OF LAST RAIN EVENT: 12+ Hour event on: 2/24/15  
AMOUNT OF LAST RAIN EVENT: 1.50"

**GENERAL PROJECT COMPLIANCE**

APPROXIMATE CURRENT (SF/ ACRES) DISTURBED:	2600 SF / 0.06 AC	DUST CONTROL MEASURES ESTABLISHED:	YES
CONSTRUCTION ENTRANCE INSTALLED:	YES	SILT FENCE INSTALLED & FUNCTIONAL:	YES
WASHOUT AREA ESTABLISHED:	YES	INLET PROTECTION INSTALLED & FUNCTIONAL:	N/A
WASTE DISPOSAL AREA ESTABLISHED:	YES	ALL OTHER E&S CONTROLS INSTALLED & FUNCTIONAL:	N/A
IN-ACTIVE AREAS STABILIZED:	YES	STORMWATER DISCHARGE OBSERVED:	NO
DESCRIPTION OF STORMWATER DISCHARGE:	No Discharge		


**DISTRIBUTION:**

In my judgment the site is IN compliance with the terms and conditions of the Stormwater Pollution Control Plan and permit.

  
\_\_\_\_\_  
Signature of Qualified Inspector

2/26/2016  
\_\_\_\_\_  
Date

"I have personally examined and am familiar with the information submitted in this document and all attachments thereto, and I certify that, based on reasonable investigation, including my inquiry of those individuals responsible for obtaining the information, the submitted information is true, accurate and complete to the best of my knowledge and belief. I understand that a false statement made in this document or its attachments may be punishable as a criminal offense, in accordance with section 22a-6 of the Connecticut General Statutes, pursuant to section 53a-157b of the Connecticut General Statutes, and in accordance with any other applicable statute."

  
\_\_\_\_\_  
Signature of Permittee/ Authorized Representative

3/1/16  
\_\_\_\_\_  
Date

**ITEMS NOTED IN THIS INSPECTION:**

List specific items relating to erosion & sediment controls, implementation of the plan, description of stormwater discharges, and any water quality monitoring performed during the inspection.

ITEM #	ITEM NOTED	DESCRIPTION OF DEFICENCY	REMEDIAL ACTIONS REQUIRED	IN COMPLIANCE	DATE NOTED	CURRENT STATUS

**ITEMS NOTED IN THIS INSPECTION:**

\*\*Note: The item numbers listed above correspond to the circled numbering on the attached reference map.

**ADDITIONAL COMMENTS OR NOTES:**

- Inspection from vantage point on northern side of the RR Tracks.
- Construction entrance installed off of shared access from bridge maintenance road, south of tracks
- Concrete washout installed on shared access road for several work sites
- Silt-fence installed along northern side, surrounding work pad
- No activity/ No issues noted

Approximate areas of disturbance:

- No New Disturbance

Total Current Approximate Disturbance: 2600 sf

**SEDIMENTATION AND EROSION CONTROL INSPECTION REPORT  
THE UNITED ILLUMINATING COMPANY  
MILVON-DEVON**

SITE # 870N

**INSPECTION INFORMATION**

DATE: 2/25/16  
 QUALIFIED INSPECTOR: Vincenzo Chiaravalloti, PE  
 RAIN EVENT   
 WEEKLY   
 SPECIAL

**WEATHER INFORMATION**

CURRENT FORECAST: 50-deg F/cloudy  
 DATE OF LAST RAIN EVENT: 12+ Hour event on: 2/24/16  
 AMOUNT OF LAST RAIN EVENT: 1.50"

---

**GENERAL PROJECT COMPLIANCE**

APPROXIMATE CURRENT (SF/ ACRES) DISTURBED:	2000 SF / 0.05 AC	DUST CONTROL MEASURES ESTABLISHED:	YES
CONSTRUCTION ENTRANCE INSTALLED:	N/A (RR stone bed access)	SILT FENCE INSTALLED & FUNCTIONAL:	YES
WASHOUT AREA ESTABLISHED:	N/A	INLET PROTECTION INSTALLED & FUNCTIONAL:	N/A
WASTE DISPOSAL AREA ESTABLISHED:	YES	ALL OTHER E&S CONTROLS INSTALLED & FUNCTIONAL:	N/A
IN-ACTIVE AREAS STABILIZED:	YES	STORMWATER DISCHARGE OBSERVED:	NO
DESCRIPTION OF STORMWATER DISCHARGE:	NO DISCHARGE		

---

**DISTRIBUTION:**

In my judgment the site is IN compliance with the terms and conditions of the Stormwater Pollution Control Plan and permit.




\_\_\_\_\_  
Signature of Qualified Inspector

2/26/2016

\_\_\_\_\_  
Date

"I have personally examined and am familiar with the information submitted in this document and all attachments thereto, and I certify that, based on reasonable investigation, including my inquiry of those individuals responsible for obtaining the information, the submitted information is true, accurate and complete to the best of my knowledge and belief. I understand that a false statement made in this document or its attachments may be punishable as a criminal offense, in accordance with section 22a-6 of the Connecticut General Statutes, pursuant to section 53a-157b of the Connecticut General Statutes, and in accordance with any other applicable statute."



\_\_\_\_\_  
Signature of Permittee/ Authorized Representative

3/1/16  
\_\_\_\_\_  
Date

**ITEMS NOTED IN THIS INSPECTION:**

List specific items relating to erosion & sediment controls, implementation of the plan, description of stormwater discharges, and any water quality monitoring performed during the inspection.

ITEM #	ITEM NOTED	DESCRIPTION OF DEFICENCY	REMEDIAL ACTIONS REQUIRED	IN COMPLIANCE	DATE NOTED	CURRENT STATUS

**ITEMS NOTED IN THIS INSPECTION:**

\*\*Note: The item numbers listed above correspond to the circled numbering on the attached reference map.

**ADDITIONAL COMMENTS OR NOTES:**

- Silt fence along northern limit of work area adjacent to chain link fence
- Access off of crushed stone railroad bed
- Storage area for several near-by work sites along existing chain link fence, adjacent to north side of railroad bed
- No activity
- No issues noted

Approximate areas of disturbance:

- No new disturbance

Total Current Approximate Disturbance: 2000 sf

**SEDIMENTATION AND EROSION CONTROL INSPECTION REPORT  
THE UNITED ILLUMINATING COMPANY  
MILVON-DEVON**

SITE # 870S

**INSPECTION INFORMATION**

DATE: 2/25/16  
 QUALIFIED INSPECTOR: Vincenzo Chiaravalloti, PE  
 RAIN EVENT   
 WEEKLY   
 SPECIAL

**WEATHER INFORMATION**

CURRENT FORECAST: 50-deg F /cloudy  
 DATE OF LAST RAIN EVENT: 12+ Hour event on: 2/24/16  
 AMOUNT OF LAST RAIN EVENT: 1.50"

---

**GENERAL PROJECT COMPLIANCE**

APPROXIMATE CURRENT (SF/ ACRES) DISTURBED:	5900 SF / 0.14 AC	DUST CONTROL MEASURES ESTABLISHED:	YES
CONSTRUCTION ENTRANCE INSTALLED:	YES	SILT FENCE INSTALLED & FUNCTIONAL:	YES
WASHOUT AREA ESTABLISHED:	YES	INLET PROTECTION INSTALLED & FUNCTIONAL:	N/A
WASTE DISPOSAL AREA ESTABLISHED:	YES	ALL OTHER E&S CONTROLS INSTALLED & FUNCTIONAL:	N/A
IN-ACTIVE AREAS STABILIZED:	YES	STORMWATER DISCHARGE OBSERVED:	NO
DESCRIPTION OF STORMWATER DISCHARGE:	No Discharge		

---


**DISTRIBUTION:**

In my judgment the site is **IN** compliance with the terms and conditions of the Stormwater Pollution Control Plan and permit.

  
 \_\_\_\_\_  
 Signature of Qualified Inspector

2/26/2016  
 \_\_\_\_\_  
 Date

"I have personally examined and am familiar with the information submitted in this document and all attachments thereto, and I certify that, based on reasonable investigation, including my inquiry of those individuals responsible for obtaining the information, the submitted information is true, accurate and complete to the best of my knowledge and belief. I understand that a false statement made in this document or its attachments may be punishable as a criminal offense, in accordance with section 22a-6 of the Connecticut General Statutes, pursuant to section 53a-157b of the Connecticut General Statutes, and in accordance with any other applicable statute."

  
 \_\_\_\_\_  
 Signature of Permittee/Authorized Representative

3/1/16  
 \_\_\_\_\_  
 Date

**ITEMS NOTED IN THIS INSPECTION:**

List specific items relating to erosion & sediment controls, implementation of the plan, description of stormwater discharges, and any water quality monitoring performed during the inspection.

ITEM #	ITEM NOTED	DESCRIPTION OF DEFICENCY	REMEDIAL ACTIONS REQUIRED	IN COMPLIANCE	DATE NOTED	CURRENT STATUS

**ITEMS NOTED IN THIS INSPECTION:**

\*\*Note: The item numbers listed above correspond to the circled numbering on the attached reference map.

**ADDITIONAL COMMENTS OR NOTES:**

- Inspection from vantage point on northern side of the RR Tracks.
- Construction entrance installed off of shared access from bridge maintenance road, south of tracks
- Concrete washout installed on shared access road for several work sites
- Silt-fence installed along northern side, surrounding work pad
- Adjacent wetlands not visible from northern side of the tracks
- No activity/ No issues noted

Approximate areas of disturbance:

- No New Disturbance

Total Current Approximate Disturbance: 5900 sf

**SEDIMENTATION AND EROSION CONTROL INSPECTION REPORT  
THE UNITED ILLUMINATING COMPANY  
MILVON-DEVON**

SITE # 871N

**INSPECTION INFORMATION**

DATE: 2/25/16  
 QUALIFIED INSPECTOR: Vincenzo Chiaravalloti, PE  
 RAIN EVENT   
 WEEKLY   
 SPECIAL

**WEATHER INFORMATION**

CURRENT FORECAST: 50-deg F / cloudy  
 DATE OF LAST RAIN EVENT: 12+ Hour event between: 2/24/16  
 AMOUNT OF LAST RAIN EVENT: 1.50"

---


**GENERAL PROJECT COMPLIANCE**

APPROXIMATE CURRENT (SF/ ACRES) DISTURBED:	2800 SF / 0.06 AC	DUST CONTROL MEASURES ESTABLISHED:	YES
CONSTRUCTION ENTRANCE INSTALLED:	N/A (RR stone bed access)	SILT FENCE INSTALLED & FUNCTIONAL:	YES
WASHOUT AREA ESTABLISHED:	N/A	INLET PROTECTION INSTALLED & FUNCTIONAL:	N/A
WASTE DISPOSAL AREA ESTABLISHED:	YES	ALL OTHER E&S CONTROLS INSTALLED & FUNCTIONAL:	N/A
IN-ACTIVE AREAS STABILIZED:	YES	STORMWATER DISCHARGE OBSERVED:	NO
DESCRIPTION OF STORMWATER DISCHARGE:	NO DISCHARGE		

---

**DISTRIBUTION:**

In my judgment the site is **IN** compliance with the terms and conditions of the Stormwater Pollution Control Plan and permit.




Signature of Qualified Inspector

2/26/2016

Date

"I have personally examined and am familiar with the information submitted in this document and all attachments thereto, and I certify that, based on reasonable investigation, including my inquiry of those individuals responsible for obtaining the information, the submitted information is true, accurate and complete to the best of my knowledge and belief. I understand that a false statement made in this document or its attachments may be punishable as a criminal offense, in accordance with section 22a-6 of the Connecticut General Statutes, pursuant to section 53a-157b of the Connecticut General Statutes, and in accordance with any other applicable statute."



Signature of Permittee/Authorized Representative

3/1/16

Date

**ITEMS NOTED IN THIS INSPECTION:**

List specific items relating to erosion & sediment controls, implementation of the plan, description of stormwater discharges, and any water quality monitoring performed during the inspection.

ITEM #	ITEM NOTED	DESCRIPTION OF DEFICENCY	REMEDIAL ACTIONS REQUIRED	IN COMPLIANCE	DATE NOTED	CURRENT STATUS

**ITEMS NOTED IN THIS INSPECTION:**

\*\*Note: The item numbers listed above correspond to the circled numbering on the attached reference map.

**ADDITIONAL COMMENTS OR NOTES:**

- Silt fence along northern limit of work area adjacent to parking lot
- Crushed stone at access to ROW
- Storage area for several near-by work sites along existing chain link fence, adjacent to north side of railroad bed
- No activity/ No issues noted

Approximate areas of disturbance:

- No New Disturbance
- Total Current Approximate Disturbance: 2800 sf



**SEDIMENTATION AND EROSION CONTROL INSPECTION REPORT  
THE UNITED ILLUMINATING COMPANY  
MILVON-DEVON**

SITE # 871S-872S

**INSPECTION INFORMATION**

DATE: 2/25/16  
 QUALIFIED INSPECTOR: Vincenzo Chiaravalloti, PE  
 RAIN EVENT   
 WEEKLY   
 SPECIAL

**WEATHER INFORMATION**

CURRENT FORECAST: 50-deg F /cloudy  
 DATE OF LAST RAIN EVENT: 12+ Hour event on: 2/24/16  
 AMOUNT OF LAST RAIN EVENT: 1.50"

**GENERAL PROJECT COMPLIANCE**

APPROXIMATE CURRENT (SF/ ACRES) DISTURBED:	17,600 SF / 0.40 AC	DUST CONTROL MEASURES ESTABLISHED:	YES
CONSTRUCTION ENTRANCE INSTALLED:	YES	SILT FENCE INSTALLED & FUNCTIONAL:	YES
WASHOUT AREA ESTABLISHED:	YES	INLET PROTECTION INSTALLED & FUNCTIONAL:	N/A
WASTE DISPOSAL AREA ESTABLISHED:	YES	ALL OTHER E&S CONTROLS INSTALLED & FUNCTIONAL:	N/A
IN-ACTIVE AREAS STABILIZED:	YES	STORMWATER DISCHARGE OBSERVED:	NO
DESCRIPTION OF STORMWATER DISCHARGE:	No Discharge		

**DISTRIBUTION:**

In my judgment the site is **IN** compliance with the terms and conditions of the Stormwater Pollution Control Plan and permit.

  
 \_\_\_\_\_  
 Signature of Qualified Inspector

2/26/2016  
 \_\_\_\_\_  
 Date

"I have personally examined and am familiar with the information submitted in this document and all attachments thereto, and I certify that, based on reasonable investigation, including my inquiry of those individuals responsible for obtaining the information, the submitted information is true, accurate and complete to the best of my knowledge and belief. I understand that a false statement made in this document or its attachments may be punishable as a criminal offense, in accordance with section 22a-6 of the Connecticut General Statutes, pursuant to section 53a-157b of the Connecticut General Statutes, and in accordance with any other applicable statute."

  
 \_\_\_\_\_  
 Signature of Permittee/Authorized Representative

3/1/16  
 \_\_\_\_\_  
 Date

**ITEMS NOTED IN THIS INSPECTION:**

List specific items relating to erosion & sediment controls, implementation of the plan, description of stormwater discharges, and any water quality monitoring performed during the inspection.

ITEM #	ITEM NOTED	DESCRIPTION OF DEFICIENCY	REMEDIAL ACTIONS REQUIRED	IN COMPLIANCE	DATE NOTED	CURRENT STATUS

**ITEMS NOTED IN THIS INSPECTION:**

\*\*Note: The item numbers listed above correspond to the circled numbering on the attached reference map.

**ADDITIONAL COMMENTS OR NOTES:**

- Inspection from vantage point on northern side of the RR Tracks.
- Shared Construction access/ entry path
- Silt-fence installed along northern side, surrounding work pad
- Washout for several work sites installed at 876S turn-around
- No Activity/ No Issues Noted

Approximate areas of disturbance:

- No New Disturbance on either site

Total Current Approximate Disturbance: 17,600 sf

**SEDIMENTATION AND EROSION CONTROL INSPECTION REPORT  
THE UNITED ILLUMINATING COMPANY  
MILVON-DEVON**

SITE # 872N

**INSPECTION INFORMATION**

DATE: 2/25/16

QUALIFIED INSPECTOR: Vincenzo Chiaravalloti, PE

RAIN EVENT   
WEEKLY   
SPECIAL

**WEATHER INFORMATION**

CURRENT FORECAST: 50-deg F / cloudy

DATE OF LAST RAIN EVENT: 12+ Hour event on: 2/24/16

AMOUNT OF LAST RAIN EVENT: 1.50"

---

**GENERAL PROJECT COMPLIANCE**

APPROXIMATE CURRENT (SF/ ACRES) DISTURBED:	2000 SF / 0.05 AC	DUST CONTROL MEASURES ESTABLISHED:	YES
CONSTRUCTION ENTRANCE INSTALLED:	N/A	SILT FENCE INSTALLED & FUNCTIONAL:	N/A
WASHOUT AREA ESTABLISHED:	N/A	INLET PROTECTION INSTALLED & FUNCTIONAL:	N/A
WASTE DISPOSAL AREA ESTABLISHED:	YES	ALL OTHER E&S CONTROLS INSTALLED & FUNCTIONAL:	YES
IN-ACTIVE AREAS STABILIZED:	YES	STORMWATER DISCHARGE OBSERVED:	NO
DESCRIPTION OF STORMWATER DISCHARGE:	No Discharge		

---

**DISTRIBUTION:**

In my judgment the site is IN compliance with the terms and conditions of the Stormwater Pollution Control Plan and permit.

  
\_\_\_\_\_  
Signature of Qualified Inspector

2/26/2016  
Date

"I have personally examined and am familiar with the information submitted in this document and all attachments thereto, and I certify that, based on reasonable investigation, including my inquiry of those individuals responsible for obtaining the information, the submitted information is true, accurate and complete to the best of my knowledge and belief. I understand that a false statement made in this document or its attachments may be punishable as a criminal offense, in accordance with section 22a-6 of the Connecticut General Statutes, pursuant to section 53a-157b of the Connecticut General Statutes, and in accordance with any other applicable statute."

  
\_\_\_\_\_  
Signature of Permittee/ Authorized Representative

3/1/16  
Date

**ITEMS NOTED IN THIS INSPECTION:**

List specific items relating to erosion & sediment controls, implementation of the plan, description of stormwater discharges, and any water quality monitoring performed during the inspection.

ITEM #	ITEM NOTED	DESCRIPTION OF DEFICENCY	REMEDIAL ACTIONS REQUIRED	IN COMPLIANCE	DATE NOTED	CURRENT STATUS

**ADDITIONAL COMMENTS OR NOTES:**

- Storage area for several near-by work sites along existing chain link fence, adjacent to north side of railroad bed
- Site used for equipment storage / equipment storage from public and not from permittee
- No activity
- No issues noted

Approximate areas of disturbance:

- No New Disturbance

Total Current Approximate Disturbance: 2000 sf

**SEDIMENTATION AND EROSION CONTROL INSPECTION REPORT  
THE UNITED ILLUMINATING COMPANY  
MILVON-DEVON**

SITE # 873N

**INSPECTION INFORMATION**

DATE: 2/25/16  
 QUALIFIED INSPECTOR: Vincenzo Chiaravalloti, PE  
 RAIN EVENT   
 WEEKLY   
 SPECIAL

**WEATHER INFORMATION**

CURRENT FORECAST: 50-deg F /cloudy  
 DATE OF LAST RAIN EVENT: 12+ Hour event on: 2/24/16  
 AMOUNT OF LAST RAIN EVENT: 1.50"

**GENERAL PROJECT COMPLIANCE**

APPROXIMATE CURRENT (SF/ ACRES) DISTURBED:	1800 SF / 0.04 AC	DUST CONTROL MEASURES ESTABLISHED:	YES
CONSTRUCTION ENTRANCE INSTALLED:	N/A	SILT FENCE INSTALLED & FUNCTIONAL:	N/A
WASHOUT AREA ESTABLISHED:	N/A	INLET PROTECTION INSTALLED & FUNCTIONAL:	N/A
WASTE DISPOSAL AREA ESTABLISHED:	YES	ALL OTHER E&S CONTROLS INSTALLED & FUNCTIONAL:	YES
IN-ACTIVE AREAS STABILIZED:	YES	STORMWATER DISCHARGE OBSERVED:	NO
DESCRIPTION OF STORMWATER DISCHARGE:	No Discharge		

**DISTRIBUTION:**

In my judgment the site is IN compliance with the terms and conditions of the Stormwater Pollution Control Plan and permit.




Signature of Qualified Inspector

2/26/2016

Date

"I have personally examined and am familiar with the information submitted in this document and all attachments thereto, and I certify that, based on reasonable investigation, including my inquiry of those individuals responsible for obtaining the information, the submitted information is true, accurate and complete to the best of my knowledge and belief. I understand that a false statement made in this document or its attachments may be punishable as a criminal offense, in accordance with section 22a-6 of the Connecticut General Statutes, pursuant to section 53a-157b of the Connecticut General Statutes, and in accordance with any other applicable statute."



Signature of Permittee/Authorized Representative

3/1/16

Date

**ITEMS NOTED IN THIS INSPECTION:**

List specific items relating to erosion & sediment controls, implementation of the plan, description of stormwater discharges, and any water quality monitoring performed during the inspection.

ITEM #	ITEM NOTED	DESCRIPTION OF DEFICIENCY	REMEDIAL ACTIONS REQUIRED	IN COMPLIANCE	DATE NOTED	CURRENT STATUS

**ADDITIONAL COMMENTS OR NOTES:**

- The work conducted by the Permittee and Black & Veatch is IN full compliance with the General Permit and the SPCP
- Stockpile covered and secured with tarp/ Site stable
- Equipment storage on-site/ No activity
- **No Issues Noted**

Approximate areas of disturbance:

- No New Disturbance

Total Current Approximate Disturbance: 1800 sf

**SEDIMENTATION AND EROSION CONTROL INSPECTION REPORT  
THE UNITED ILLUMINATING COMPANY  
MILVON-DEVON**

SITE # 873S-874S-875S

**INSPECTION INFORMATION**  
DATE: 2/25/16  
QUALIFIED INSPECTOR: Vincenzo Chiaravalloti, PE  
RAIN EVENT   
WEEKLY   
SPECIAL

**WEATHER INFORMATION**  
CURRENT FORECAST: 50-deg F /cloudy  
DATE OF LAST RAIN EVENT: 12+ Hour event on: 2/24/15  
AMOUNT OF LAST RAIN EVENT: 1.50"

---

**GENERAL PROJECT COMPLIANCE**

APPROXIMATE CURRENT (SF/ ACRES) DISTURBED:	22,500 SF / 0.52 AC	DUST CONTROL MEASURES ESTABLISHED:	YES
CONSTRUCTION ENTRANCE INSTALLED:	YES	SILT FENCE INSTALLED & FUNCTIONAL:	YES
WASHOUT AREA ESTABLISHED:	YES	INLET PROTECTION INSTALLED & FUNCTIONAL:	N/A
WASTE DISPOSAL AREA ESTABLISHED:	YES	ALL OTHER E&S CONTROLS INSTALLED & FUNCTIONAL:	N/A
IN-ACTIVE AREAS STABILIZED:	YES	STORMWATER DISCHARGE OBSERVED:	NO
DESCRIPTION OF STORMWATER DISCHARGE:	No Discharge		

---

**DISTRIBUTION:**

In my judgment the site is **IN** compliance with the terms and conditions of the Stormwater Pollution Control Plan and permit.

  
\_\_\_\_\_  
Signature of Qualified Inspector

2/26/2016  
\_\_\_\_\_  
Date

"I have personally examined and am familiar with the information submitted in this document and all attachments thereto, and I certify that, based on reasonable investigation, including my inquiry of those individuals responsible for obtaining the information, the submitted information is true, accurate and complete to the best of my knowledge and belief. I understand that a false statement made in this document or its attachments may be punishable as a criminal offense, in accordance with section 22a-6 of the Connecticut General Statutes, pursuant to section 53a-157b of the Connecticut General Statutes, and in accordance with any other applicable statute."

  
\_\_\_\_\_  
Signature of Permittee/Authorized Representative

3/1/16  
\_\_\_\_\_  
Date

**ITEMS NOTED IN THIS INSPECTION:**

List specific items relating to erosion & sediment controls, implementation of the plan, description of stormwater discharges, and any water quality monitoring performed during the inspection.

ITEM #	ITEM NOTED	DESCRIPTION OF DEFICIENCY	REMEDIAL ACTIONS REQUIRED	IN COMPLIANCE	DATE NOTED	CURRENT STATUS

**ADDITIONAL COMMENTS OR NOTES:**

- Inspection from vantage point on northern side of the RR Tracks.
- Shared Construction access/ entry path
- Silt-fence installed along northern side, surrounding work pad
- Washout for several work sites installed at 876S turn-around
- No Activity/ No issues noted

Approximate areas of disturbance:

- No New Disturbance

Total Current Approximate Disturbance: 22,500 sf



**SEDIMENTATION AND EROSION CONTROL INSPECTION REPORT  
THE UNITED ILLUMINATING COMPANY  
MILVON-DEVON**

SITE # 874N

**INSPECTION INFORMATION**  
 DATE: 2/25/16  
 QUALIFIED INSPECTOR: Vincenzo Chiaravalloti, PE  
 RAIN EVENT   
 WEEKLY   
 SPECIAL

**WEATHER INFORMATION**  
 CURRENT FORECAST: 50-deg F /cloudy  
 DATE OF LAST RAIN EVENT: 12+ Hour event on: 2/24/16  
 AMOUNT OF LAST RAIN EVENT: 1.50"

---

**GENERAL PROJECT COMPLIANCE**

APPROXIMATE CURRENT (SF/ ACRES) DISTURBED:	1350 SF / 0.03 AC	DUST CONTROL MEASURES ESTABLISHED:	YES
CONSTRUCTION ENTRANCE INSTALLED:	YES	SILT FENCE INSTALLED & FUNCTIONAL:	YES
WASHOUT AREA ESTABLISHED:	N/A	INLET PROTECTION INSTALLED & FUNCTIONAL:	N/A
WASTE DISPOSAL AREA ESTABLISHED:	YES	ALL OTHER E&S CONTROLS INSTALLED & FUNCTIONAL:	N/A
IN-ACTIVE AREAS STABILIZED:	YES	STORMWATER DISCHARGE OBSERVED:	NO
DESCRIPTION OF STORMWATER DISCHARGE:	No Discharge		

---

**DISTRIBUTION:**

In my judgment the site is **IN** compliance with the terms and conditions of the Stormwater Pollution Control Plan and permit.

  
 \_\_\_\_\_  
 Signature of Qualified Inspector

2/26/2016  
 \_\_\_\_\_  
 Date

"I have personally examined and am familiar with the information submitted in this document and all attachments thereto, and I certify that, based on reasonable investigation, including my inquiry of those individuals responsible for obtaining the information, the submitted information is true, accurate and complete to the best of my knowledge and belief. I understand that a false statement made in this document or its attachments may be punishable as a criminal offense, in accordance with section 22a-6 of the Connecticut General Statutes, pursuant to section 53a-157b of the Connecticut General Statutes, and in accordance with any other applicable statute."

  
 \_\_\_\_\_  
 Signature of Permittee/Authorized Representative

3/1/16  
 \_\_\_\_\_  
 Date

**ITEMS NOTED IN THIS INSPECTION:**

List specific items relating to erosion & sediment controls, implementation of the plan, description of stormwater discharges, and any water quality monitoring performed during the inspection.

ITEM #	ITEM NOTED	DESCRIPTION OF DEFICENCY	REMEDIAL ACTIONS REQUIRED	IN COMPLIANCE	DATE NOTED	CURRENT STATUS

**ITEMS NOTED IN THIS INSPECTION:**

\*\*Note: The item numbers listed above correspond to the circled numbering on the attached reference map.

**ADDITIONAL COMMENTS OR NOTES:**

- Silt-fence installed along southern and downhill side of work area
- Crushed stone along entry from Rowe Avenue
- Stable access to ROW adjacent to work site
- No activity/ No issues noted

Approximate areas of disturbance:

- No New Disturbance
- Total Current Approximate Disturbance: 1350 sf

**SEDIMENTATION AND EROSION CONTROL INSPECTION REPORT  
THE UNITED ILLUMINATING COMPANY  
MILVON-DEVON**

SITE # 875N

**INSPECTION INFORMATION**

DATE: 2/25/16  
 QUALIFIED INSPECTOR: Vincenzo Chiaravalloti, PE  
 RAIN EVENT   
 WEEKLY   
 SPECIAL

**WEATHER INFORMATION**

CURRENT FORECAST: 50 deg F /cloudy  
 DATE OF LAST RAIN EVENT: 12+ Hour event on: 2/24/16  
 AMOUNT OF LAST RAIN EVENT: 1.50"

---

**GENERAL PROJECT COMPLIANCE**

APPROXIMATE CURRENT (SF/ ACRES) DISTURBED:	2000 SF / 0.05 AC	DUST CONTROL MEASURES ESTABLISHED:	YES
CONSTRUCTION ENTRANCE INSTALLED:	YES	SILT FENCE INSTALLED & FUNCTIONAL:	N/A
WASHOUT AREA ESTABLISHED:	N/A	INLET PROTECTION INSTALLED & FUNCTIONAL:	N/A
WASTE DISPOSAL AREA ESTABLISHED:	YES	ALL OTHER E&S CONTROLS INSTALLED & FUNCTIONAL:	N/A
IN-ACTIVE AREAS STABILIZED:	YES	STORMWATER DISCHARGE OBSERVED:	NO
DESCRIPTION OF STORMWATER DISCHARGE:	NO DISCHARGE		

---


**DISTRIBUTION:**

In my judgment the site is **IN** compliance with the terms and conditions of the Stormwater Pollution Control Plan and permit.

  
 \_\_\_\_\_  
 Signature of Qualified Inspector

2/26/2016  
 \_\_\_\_\_  
 Date

"I have personally examined and am familiar with the information submitted in this document and all attachments thereto, and I certify that, based on reasonable investigation, including my inquiry of those individuals responsible for obtaining the information, the submitted information is true, accurate and complete to the best of my knowledge and belief. I understand that a false statement made in this document or its attachments may be punishable as a criminal offense, in accordance with section 22a-6 of the Connecticut General Statutes, pursuant to section 53a-157b of the Connecticut General Statutes, and in accordance with any other applicable statute."

  
 \_\_\_\_\_  
 Signature of Permittee/ Authorized Representative

3/1/16  
 \_\_\_\_\_  
 Date

**ITEMS NOTED IN THIS INSPECTION:**

List specific items relating to erosion & sediment controls, implementation of the plan, description of stormwater discharges, and any water quality monitoring performed during the inspection.

ITEM #	ITEM NOTED	DESCRIPTION OF DEFICIENCY	REMEDIAL ACTIONS REQUIRED	IN COMPLIANCE	DATE NOTED	CURRENT STATUS

**ITEMS NOTED IN THIS INSPECTION:**

\*\*Note: The item numbers listed above correspond to the circled numbering on the attached reference map.

**ADDITIONAL COMMENTS OR NOTES:**

- Crushed stone along Rowe Avenue
- Berms on east and west sides of site
- No activity/ No issues noted

Approximate areas of disturbance:

- No New Disturbance

Total Current Approximate Disturbance: 2000 sf

**SEDIMENTATION AND EROSION CONTROL INSPECTION REPORT  
THE UNITED ILLUMINATING COMPANY  
MILVON-DEVON**

SITE # 876N, 877N, 878N


<p><b>INSPECTION INFORMATION</b></p> <p>DATE: 2/25/16</p> <p>QUALIFIED INSPECTOR: Vincenzo Chiaravalloti, PE</p> <p>RAIN EVENT <input checked="" type="checkbox"/></p> <p>WEEKLY <input checked="" type="checkbox"/></p> <p>SPECIAL <input type="checkbox"/></p>	<p><b>WEATHER INFORMATION</b></p> <p>CURRENT FORECAST: 50-deg F /cloudy</p> <p>DATE OF LAST RAIN EVENT: 12+ Hour event on: 2/24/16</p> <p>AMOUNT OF LAST RAIN EVENT: 1.50"</p>
--	--

**GENERAL PROJECT COMPLIANCE**


APPROXIMATE CURRENT (SF/ ACRES) DISTURBED:	19,500 SF / 0.45 AC	DUST CONTROL MEASURES ESTABLISHED:	YES
CONSTRUCTION ENTRANCE INSTALLED:	YES	SILT FENCE INSTALLED & FUNCTIONAL:	YES
WASHOUT AREA ESTABLISHED:	N/A	INLET PROTECTION INSTALLED & FUNCTIONAL:	N/A
WASTE DISPOSAL AREA ESTABLISHED:	YES	ALL OTHER E&S CONTROLS INSTALLED & FUNCTIONAL:	N/A
IN-ACTIVE AREAS STABILIZED:	YES	STORMWATER DISCHARGE OBSERVED:	NO
DESCRIPTION OF STORMWATER DISCHARGE:	NO DISCHARGE		

**DISTRIBUTION:**

In my judgment the site is **IN** compliance with the terms and conditions of the Stormwater Pollution Control Plan and permit.

 _____ Signature of Qualified Inspector	_____ 2/26/2016 Date
--	----------------------------

"I have personally examined and am familiar with the information submitted in this document and all attachments thereto, and I certify that, based on reasonable investigation, including my inquiry of those individuals responsible for obtaining the information, the submitted information is true, accurate and complete to the best of my knowledge and belief. I understand that a false statement made in this document or its attachments may be punishable as a criminal offense, in accordance with section 22a-6 of the Connecticut General Statutes, pursuant to section 53a-157b of the Connecticut General Statutes, and in accordance with any other applicable statute."

 _____ Signature of Permittee/Authorized Representative	_____ 3/1/16 Date
--	-------------------------

**ITEMS NOTED IN THIS INSPECTION:**

List specific items relating to erosion & sediment controls, implementation of the plan, description of stormwater discharges, and any water quality monitoring performed during the inspection.

ITEM #	ITEM NOTED	DESCRIPTION OF DEFICIENCY	REMEDIAL ACTIONS REQUIRED	IN COMPLIANCE	DATE NOTED	CURRENT STATUS

**ITEMS NOTED IN THIS INSPECTION:**

\*\*Note: The item numbers listed above correspond to the circled numbering on the attached reference map.

**ADDITIONAL COMMENTS OR NOTES:**

- Construction entrance stone along side of road for access; shared for all
- Work areas surrounded with berms to contain runoff
- Silt fence around western embankment
- Silt fence along construction ramp/toe of slope at the NW corner of site 876N adjacent to Rowe Avenue reinforced with double-row installed along the northern edge of site
- No activity/ no issues noted

Approximate areas of disturbance:

- No New Disturbance

Total Current Approximate Disturbance: 19,500 sf

**SEDIMENTATION AND EROSION CONTROL INSPECTION REPORT  
THE UNITED ILLUMINATING COMPANY  
MILVON-DEVON**

SITE # 876S-877S-878S


INSPECTION INFORMATION		WEATHER INFORMATION	
DATE:	2/25/16	CURRENT FORECAST:	50-deg F /cloudy
QUALIFIED INSPECTOR:	Vincenzo Chiaravalloti, PE	DATE OF LAST RAIN EVENT:	12+ Hour event on: 2/24/16
RAIN EVENT	<input checked="" type="checkbox"/>	AMOUNT OF LAST RAIN EVENT:	1.50"
WEEKLY	<input checked="" type="checkbox"/>		
SPECIAL	<input type="checkbox"/>		

**GENERAL PROJECT COMPLIANCE**

APPROXIMATE CURRENT (SF/ ACRES) DISTURBED:	22,500 SF / 0.52 AC	DUST CONTROL MEASURES ESTABLISHED:	YES
CONSTRUCTION ENTRANCE INSTALLED:	YES	SILT FENCE INSTALLED & FUNCTIONAL:	YES
WASHOUT AREA ESTABLISHED:	YES	INLET PROTECTION INSTALLED & FUNCTIONAL:	N/A
WASTE DISPOSAL AREA ESTABLISHED:	YES	ALL OTHER E&S CONTROLS INSTALLED & FUNCTIONAL:	N/A
IN-ACTIVE AREAS STABILIZED:	YES	STORMWATER DISCHARGE OBSERVED:	NO
DESCRIPTION OF STORMWATER DISCHARGE:	No Discharge		

**DISTRIBUTION:**

In my judgment the site is IN compliance with the terms and conditions of the Stormwater Pollution Control Plan and permit.



Signature of Qualified Inspector

2/26/2016

Date

"I have personally examined and am familiar with the information submitted in this document and all attachments thereto, and I certify that, based on reasonable investigation, including my inquiry of those individuals responsible for obtaining the information, the submitted information is true, accurate and complete to the best of my knowledge and belief. I understand that a false statement made in this document or its attachments may be punishable as a criminal offense, in accordance with section 22a-6 of the Connecticut General Statutes, pursuant to section 53a-157b of the Connecticut General Statutes, and in accordance with any other applicable statute."



Signature of Permittee/Authorized Representative

3/1/16

Date

**ITEMS NOTED IN THIS INSPECTION:**

List specific items relating to erosion & sediment controls, implementation of the plan, description of stormwater discharges, and any water quality monitoring performed during the inspection.

ITEM #	ITEM NOTED	DESCRIPTION OF DEFICIENCY	REMEDIAL ACTIONS REQUIRED	IN COMPLIANCE	DATE NOTED	CURRENT STATUS

**ADDITIONAL COMMENTS OR NOTES:**

- Inspection from vantage point on northern side of the RR Tracks.
- Shared Construction access/ entry path / vehicle turn-around area installed
- Silt-fence installed along northern side, surrounding work pad
- Washout for several work sites installed at 876S turn-around
- Mod-block retaining wall installed around 878S Work Pad/ with sloped access to site
- No Activity / no issues noted

Approximate areas of disturbance:

- No New Disturbance

Total Current Approximate Disturbance: 22,500 sf



**SEDIMENTATION AND EROSION CONTROL INSPECTION REPORT  
THE UNITED ILLUMINATING COMPANY  
MILVON-DEVON**

SITE # 879N, 880N

INSPECTION INFORMATION		WEATHER INFORMATION	
DATE:	2/25/16	CURRENT FORECAST:	50-deg F / cloudy
QUALIFIED INSPECTOR:	Vincenzo Chiaravalloti, PE	DATE OF LAST RAIN EVENT:	12+ Hour event on: 2/24/16
RAIN EVENT	<input checked="" type="checkbox"/>	AMOUNT OF LAST RAIN EVENT:	1.50"
WEEKLY	<input checked="" type="checkbox"/>		
SPECIAL	<input type="checkbox"/>		

**GENERAL PROJECT COMPLIANCE**

APPROXIMATE CURRENT (SF/ ACRES) DISTURBED:	10,000 SF / 0.23 AC	DUST CONTROL MEASURES ESTABLISHED:	YES
CONSTRUCTION ENTRANCE INSTALLED:	YES	SILT FENCE INSTALLED & FUNCTIONAL:	YES
WASHOUT AREA ESTABLISHED:	N/A	INLET PROTECTION INSTALLED & FUNCTIONAL:	N/A
WASTE DISPOSAL AREA ESTABLISHED:	YES	ALL OTHER E&S CONTROLS INSTALLED & FUNCTIONAL:	N/A
IN-ACTIVE AREAS STABILIZED:	YES	STORMWATER DISCHARGE OBSERVED:	NO
DESCRIPTION OF STORMWATER DISCHARGE:	NO DISCHARGE		


**DISTRIBUTION:**

In my judgment the site is IN compliance with the terms and conditions of the Stormwater Pollution Control Plan and permit.

  
\_\_\_\_\_  
Signature of Qualified Inspector

2/26/2016  
\_\_\_\_\_  
Date

"I have personally examined and am familiar with the information submitted in this document and all attachments thereto, and I certify that, based on reasonable investigation, including my inquiry of those individuals responsible for obtaining the information, the submitted information is true, accurate and complete to the best of my knowledge and belief. I understand that a false statement made in this document or its attachments may be punishable as a criminal offense, in accordance with section 22a-6 of the Connecticut General Statutes, pursuant to section 53a-157b of the Connecticut General Statutes, and in accordance with any other applicable statute."

  
\_\_\_\_\_  
Signature of Permittee/Authorized Representative

3/1/16  
\_\_\_\_\_  
Date

**ITEMS NOTED IN THIS INSPECTION:**

List specific items relating to erosion & sediment controls, implementation of the plan, description of stormwater discharges, and any water quality monitoring performed during the inspection.

ITEM #	ITEM NOTED	DESCRIPTION OF DEFICIENCY	REMEDIAL ACTIONS REQUIRED	IN COMPLIANCE	DATE NOTED	CURRENT STATUS

**ITEMS NOTED IN THIS INSPECTION:**

\*\*Note: The item numbers listed above correspond to the circled numbering on the attached reference map.

**ADDITIONAL COMMENTS OR NOTES:**

- Inspection from vantage point on overpass:
- Stone access off of railroad ROW
- Embankment to ROW has silt-fence along base of slope/ stable embankment
- Utility poles installed on concrete bases at both sites
- Berms surround work site on north/ south/ west sides of work area
- Silt fence at toe of slope in good condition
- No activity/ No issues noted

Approximate areas of disturbance:

- No new disturbance
- Previous Approximate Disturbance: 10,000 sf

**SEDIMENTATION AND EROSION CONTROL INSPECTION REPORT  
THE UNITED ILLUMINATING COMPANY  
MILVON-DEVON**

SITE # 879S-880S

INSPECTION INFORMATION		WEATHER INFORMATION	
DATE:	2/25/16	CURRENT FORECAST:	50-deg F /cloudy
QUALIFIED INSPECTOR:	Vincenzo Chiaravalloti, PE	DATE OF LAST RAIN EVENT:	12+ Hour event on: 2/24/15
RAIN EVENT	<input checked="" type="checkbox"/>	AMOUNT OF LAST RAIN EVENT:	1.50"
WEEKLY	<input checked="" type="checkbox"/>		
SPECIAL	<input type="checkbox"/>		

**GENERAL PROJECT COMPLIANCE**

APPROXIMATE CURRENT (SF/ ACRES) DISTURBED:	7,250 SF / 0.17 AC	DUST CONTROL MEASURES ESTABLISHED:	YES
CONSTRUCTION ENTRANCE INSTALLED:	YES	SILT FENCE INSTALLED & FUNCTIONAL:	YES
WASHOUT AREA ESTABLISHED:	YES	INLET PROTECTION INSTALLED & FUNCTIONAL:	N/A
WASTE DISPOSAL AREA ESTABLISHED:	YES	ALL OTHER E&S CONTROLS INSTALLED & FUNCTIONAL:	N/A
IN-ACTIVE AREAS STABILIZED:	YES	STORMWATER DISCHARGE OBSERVED:	NO
DESCRIPTION OF STORMWATER DISCHARGE:	No Discharge		

**DISTRIBUTION:**

In my judgment the site is IN compliance with the terms and conditions of the Stormwater Pollution Control Plan and permit.

  
\_\_\_\_\_  
Signature of Qualified Inspector

2/26/2016  
\_\_\_\_\_  
Date

"I have personally examined and am familiar with the information submitted in this document and all attachments thereto, and I certify that, based on reasonable investigation, including my inquiry of those individuals responsible for obtaining the information, the submitted information is true, accurate and complete to the best of my knowledge and belief. I understand that a false statement made in this document or its attachments may be punishable as a criminal offense, in accordance with section 22a-6 of the Connecticut General Statutes, pursuant to section 53a-157b of the Connecticut General Statutes, and in accordance with any other applicable statute."

  
\_\_\_\_\_  
Signature of Permittee/Authorized Representative

3/1/16  
\_\_\_\_\_  
Date

**ITEMS NOTED IN THIS INSPECTION:**

List specific items relating to erosion & sediment controls, implementation of the plan, description of stormwater discharges, and any water quality monitoring performed during the inspection.

ITEM #	ITEM NOTED	DESCRIPTION OF DEFICIENCY	REMEDIAL ACTIONS REQUIRED	IN COMPLIANCE	DATE NOTED	CURRENT STATUS

**ITEMS NOTED IN THIS INSPECTION:**

\*\*Note: The item numbers listed above correspond to the circled numbering on the attached reference map.

**ADDITIONAL COMMENTS OR NOTES:**

- Inspection from vantage point on northern side of the RR Tracks/ RR overpass
- Shared Construction access/ entry path
- Concrete washout installed on shared access path for several work sites
- Silt-fence installed along northern side, surrounding work pad
- Stable appears stable
- No Activity / no issues noted

Approximate areas of disturbance:

879S:

- No new disturbance

880S:

- No new disturbance

Total Current Approximate Disturbance: 7,250 sf

**SEDIMENTATION AND EROSION CONTROL INSPECTION REPORT  
THE UNITED ILLUMINATING COMPANY  
MILVON-DEVON**

SITE # 882N, 883N

**INSPECTION INFORMATION**  
 DATE: 2/25/16  
 QUALIFIED INSPECTOR: Vincenzo Chiaravalloti, PE  
 RAIN EVENT   
 WEEKLY   
 SPECIAL

**WEATHER INFORMATION**  
 CURRENT FORECAST: 50-deg F/cloudy  
 DATE OF LAST RAIN EVENT: 12+ Hour event on: 2/24/16  
 AMOUNT OF LAST RAIN EVENT: 1.50"

**GENERAL PROJECT COMPLIANCE**

APPROXIMATE CURRENT (SF/ ACRES) DISTURBED:	10,400 SF / 0.24 AC	DUST CONTROL MEASURES ESTABLISHED:	YES
CONSTRUCTION ENTRANCE INSTALLED:	YES	SILT FENCE INSTALLED & FUNCTIONAL:	YES
WASHOUT AREA ESTABLISHED:	N/A	INLET PROTECTION INSTALLED & FUNCTIONAL:	N/A
WASTE DISPOSAL AREA ESTABLISHED:	YES	ALL OTHER E&S CONTROLS INSTALLED & FUNCTIONAL:	N/A
IN-ACTIVE AREAS STABILIZED:	YES	STORMWATER DISCHARGE OBSERVED:	NO
DESCRIPTION OF STORMWATER DISCHARGE:	NO DISCHARGE		


**DISTRIBUTION:**

In my judgment the site is IN compliance with the terms and conditions of the Stormwater Pollution Control Plan and permit.

  
 \_\_\_\_\_  
 Signature of Qualified Inspector

2/26/2016  
 \_\_\_\_\_  
 Date

"I have personally examined and am familiar with the information submitted in this document and all attachments thereto, and I certify that, based on reasonable investigation, including my inquiry of those individuals responsible for obtaining the information, the submitted information is true, accurate and complete to the best of my knowledge and belief. I understand that a false statement made in this document or its attachments may be punishable as a criminal offense, in accordance with section 22a-6 of the Connecticut General Statutes, pursuant to section 53a-157b of the Connecticut General Statutes, and in accordance with any other applicable statute."

  
 \_\_\_\_\_  
 Signature of Permittee/Authorized Representative

3/1/16  
 \_\_\_\_\_  
 Date

**ITEMS NOTED IN THIS INSPECTION:**

List specific items relating to erosion & sediment controls, implementation of the plan, description of stormwater discharges, and any water quality monitoring performed during the inspection.

ITEM #	ITEM NOTED	DESCRIPTION OF DEFICIENCY	REMEDIAL ACTIONS REQUIRED	IN COMPLIANCE	DATE NOTED	CURRENT STATUS

**ITEMS NOTED IN THIS INSPECTION:**

\*\*Note: The item numbers listed above correspond to the circled numbering on the attached reference map.

**ADDITIONAL COMMENTS OR NOTES:**

- Construction entrance stone for shared access
- Silt-fence on downhill side of work area and access path, protecting reservoir
- Work areas surrounded with berms to contain runoff
- No activity/ No issues noted

Approximate areas of disturbance:

- No new disturbance

Total Current Approximate Disturbance: 10,400 sf

**SEDIMENTATION AND EROSION CONTROL INSPECTION REPORT  
THE UNITED ILLUMINATING COMPANY  
MILVON-DEVON**

SITE # 882S, 883S

INSPECTION INFORMATION		WEATHER INFORMATION	
DATE:	2/25/16	CURRENT FORECAST:	50-deg F/cloudy
QUALIFIED INSPECTOR:	Vincenzo Chiaravalloti, PE	DATE OF LAST RAIN EVENT:	12+ Hour event on: 2/24/16
RAIN EVENT	<input checked="" type="checkbox"/>	AMOUNT OF LAST RAIN EVENT:	1.50"
WEEKLY	<input checked="" type="checkbox"/>		
SPECIAL	<input type="checkbox"/>		

---

**GENERAL PROJECT COMPLIANCE**

APPROXIMATE CURRENT (SF/ ACRES) DISTURBED:	12,100 SF / 0.28 AC	DUST CONTROL MEASURES ESTABLISHED:	YES
CONSTRUCTION ENTRANCE INSTALLED:	YES	SILT FENCE INSTALLED & FUNCTIONAL:	YES
WASHOUT AREA ESTABLISHED:	YES	INLET PROTECTION INSTALLED & FUNCTIONAL:	N/A
WASTE DISPOSAL AREA ESTABLISHED:	YES	ALL OTHER E&S CONTROLS INSTALLED & FUNCTIONAL:	N/A
IN-ACTIVE AREAS STABILIZED:	YES	STORMWATER DISCHARGE OBSERVED:	NO
DESCRIPTION OF STORMWATER DISCHARGE:	NO DISCHARGE		

---

**DISTRIBUTION:**

In my judgment the site is IN compliance with the terms and conditions of the Stormwater Pollution Control Plan and permit.

  
\_\_\_\_\_  
Signature of Qualified Inspector

2/26/2016  
Date

"I have personally examined and am familiar with the information submitted in this document and all attachments thereto, and I certify that, based on reasonable investigation, including my inquiry of those individuals responsible for obtaining the information, the submitted information is true, accurate and complete to the best of my knowledge and belief. I understand that a false statement made in this document or its attachments may be punishable as a criminal offense, in accordance with section 22a-6 of the Connecticut General Statutes, pursuant to section 53a-157b of the Connecticut General Statutes, and in accordance with any other applicable statute."

  
\_\_\_\_\_  
Signature of Permittee/ Authorized Representative

3/1/16  
Date

**ITEMS NOTED IN THIS INSPECTION:**

List specific items relating to erosion & sediment controls, implementation of the plan, description of stormwater discharges, and any water quality monitoring performed during the inspection.

ITEM #	ITEM NOTED	DESCRIPTION OF DEFICIENCY	REMEDIAL ACTIONS REQUIRED	IN COMPLIANCE	DATE NOTED	CURRENT STATUS

**ADDITIONAL COMMENTS OR NOTES:**

- Forward gate closed, inspection conducted from vantage point on overpass.
- No tracking onto adjacent pavements
- Construction entrance stone placed for shared access (approx. 15' x 50' long)
- Work areas established, with shared access
- Work area and access path surrounded with berms and silt fence at downhill sides
- CB outlet and rip-rap pad protected by silt fence barrier
- Silt fence and controls in good condition
- No activity / No issues noted

Approximate areas of disturbance:

- No New Disturbance

Total Current Approximate Disturbance: 12,100 sf



**SEDIMENTATION AND EROSION CONTROL INSPECTION REPORT  
THE UNITED ILLUMINATING COMPANY  
MILVON-DEVON**

SITE # 884N

INSPECTION INFORMATION		WEATHER INFORMATION	
DATE:	2/25/16	CURRENT FORECAST:	50-deg F / cloudy
QUALIFIED INSPECTOR:	Vincenzo Chiaravalloti, PE	DATE OF LAST RAIN EVENT:	12+ Hour event on: 2/24/16
RAIN EVENT	<input checked="" type="checkbox"/>	AMOUNT OF LAST RAIN EVENT:	1.5"
WEEKLY	<input checked="" type="checkbox"/>		
SPECIAL	<input type="checkbox"/>		

**GENERAL PROJECT COMPLIANCE**

APPROXIMATE CURRENT (SF/ ACRES) DISTURBED:	6300 SF / 0.14 AC	DUST CONTROL MEASURES ESTABLISHED:	YES
CONSTRUCTION ENTRANCE INSTALLED:	N/A ( RR stone bed access)	SILT FENCE INSTALLED & FUNCTIONAL:	YES
WASHOUT AREA ESTABLISHED:	N/A	INLET PROTECTION INSTALLED & FUNCTIONAL:	N/A
WASTE DISPOSAL AREA ESTABLISHED:	YES	ALL OTHER E&S CONTROLS INSTALLED & FUNCTIONAL:	N/A
IN-ACTIVE AREAS STABILIZED:	YES	STORMWATER DISCHARGE OBSERVED:	NO
DESCRIPTION OF STORMWATER DISCHARGE:	NO DISCHARGE		

**DISTRIBUTION:**

In my judgment the site is **IN** compliance with the terms and conditions of the Stormwater Pollution Control Plan and permit.



Signature of Qualified Inspector

2/26/2016

Date

"I have personally examined and am familiar with the information submitted in this document and all attachments thereto, and I certify that, based on reasonable investigation, including my inquiry of those individuals responsible for obtaining the information, the submitted information is true, accurate and complete to the best of my knowledge and belief. I understand that a false statement made in this document or its attachments may be punishable as a criminal offense, in accordance with section 22a-6 of the Connecticut General Statutes, pursuant to section 53a-157b of the Connecticut General Statutes, and in accordance with any other applicable statute."



Signature of Permittee/ Authorized Representative

3/1/16  
Date

**ITEMS NOTED IN THIS INSPECTION:**

List specific items relating to erosion & sediment controls, implementation of the plan, description of stormwater discharges, and any water quality monitoring performed during the inspection.

ITEM #	ITEM NOTED	DESCRIPTION OF DEFICIENCY	REMEDIAL ACTIONS REQUIRED	IN COMPLIANCE	DATE NOTED	CURRENT STATUS

**ITEMS NOTED IN THIS INSPECTION:**

\*\*Note: The item numbers listed above correspond to the circled numbering on the attached reference map.

**ADDITIONAL COMMENTS OR NOTES:**

- No direct access, inspection from vantage point on overpass:
- Access off of crushed stone railroad bed
- Silt-fence at toe-of-slope along northern and eastern limits of disturbance in good condition
- No activity/No issues noted

Approximate areas of disturbance:

- No new disturbance
- Total Current Approximate Disturbance: 6300 sf

**SEDIMENTATION AND EROSION CONTROL INSPECTION REPORT  
THE UNITED ILLUMINATING COMPANY  
MILVON-DEVON**

SITE # 884S, 885S, 886S

INSPECTION INFORMATION		WEATHER INFORMATION	
DATE:	2/25/16	CURRENT FORECAST:	50-deg F /cloudy
QUALIFIED INSPECTOR:	Vincenzo Chiaravalloti, PE	DATE OF LAST RAIN EVENT:	12+ Hour event on: 2/24/16
RAIN EVENT	<input checked="" type="checkbox"/>	AMOUNT OF LAST RAIN EVENT:	1.50"
WEEKLY	<input checked="" type="checkbox"/>		
SPECIAL	<input type="checkbox"/>		

**GENERAL PROJECT COMPLIANCE**

*APPROXIMATE CURRENT (SF/ ACRES) DISTURBED:	14,250 SF / 0.33 AC	DUST CONTROL MEASURES ESTABLISHED:	YES
(*Note: work areas are shared with RR ROW stone)			
CONSTRUCTION ENTRANCE INSTALLED:	YES	SILT FENCE INSTALLED & FUNCTIONAL:	N/A
WASHOUT AREA ESTABLISHED:	YES	INLET PROTECTION INSTALLED & FUNCTIONAL:	N/A
WASTE DISPOSAL AREA ESTABLISHED:	YES	ALL OTHER E&S CONTROLS INSTALLED & FUNCTIONAL:	YES
IN-ACTIVE AREAS STABILIZED:	YES	STORMWATER DISCHARGE OBSERVED:	NO
DESCRIPTION OF STORMWATER DISCHARGE:	NO DISCHARGE		


**DISTRIBUTION:**

In my judgment the site is **IN** compliance with the terms and conditions of the Stormwater Pollution Control Plan and permit.

  
\_\_\_\_\_  
Signature of Qualified Inspector

2/26/2016  
Date

"I have personally examined and am familiar with the information submitted in this document and all attachments thereto, and I certify that, based on reasonable investigation, including my inquiry of those individuals responsible for obtaining the information, the submitted information is true, accurate and complete to the best of my knowledge and belief. I understand that a false statement made in this document or its attachments may be punishable as a criminal offense, in accordance with section 22a-6 of the Connecticut General Statutes, pursuant to section 53a-157b of the Connecticut General Statutes, and in accordance with any other applicable statute."

  
\_\_\_\_\_  
Signature of Permittee/Authorized Representative

3/1/16  
Date

**ITEMS NOTED IN THIS INSPECTION:**

List specific items relating to erosion & sediment controls, implementation of the plan, description of stormwater discharges, and any water quality monitoring performed during the inspection.

ITEM #	ITEM NOTED	DESCRIPTION OF DEFICIENCY	REMEDIAL ACTIONS REQUIRED	IN COMPLIANCE	DATE NOTED	CURRENT STATUS

**ITEMS NOTED IN THIS INSPECTION:**

\*\*Note: The item numbers listed above correspond to the circled numbering on the attached reference map.

**ADDITIONAL COMMENTS OR NOTES:**

- Inspection from vantage point on northern side of the RR Tracks/ RR overpass
- Shared Construction access/ entry path
- Concrete washout installed on shared access path for several work sites
- Work Areas shared with RR ROW stone/ clearing along RR ROW
- Sites appear stable
- No activity / No issues noted

Approximate areas of disturbance:

- No new disturbance

Total Current Approximate Disturbance: 14,250 sf

**SEDIMENTATION AND EROSION CONTROL INSPECTION REPORT  
THE UNITED ILLUMINATING COMPANY  
MILVON-DEVON**

SITE # 886N

INSPECTION INFORMATION	WEATHER INFORMATION
DATE: 2/25/16	CURRENT FORECAST: 50-deg F / cloudy
QUALIFIED INSPECTOR: Vincenzo Chiaravalloti, PE	DATE OF LAST RAIN EVENT: 12+ Hour event on: 2/24/16
RAIN EVENT <input checked="" type="checkbox"/>	AMOUNT OF LAST RAIN EVENT: 1.50"
WEEKLY <input checked="" type="checkbox"/>	
SPECIAL <input type="checkbox"/>	

**GENERAL PROJECT COMPLIANCE**

APPROXIMATE CURRENT (SF/ ACRES) DISTURBED:	2500 SF / 0.06AC	DUST CONTROL MEASURES ESTABLISHED:	YES
CONSTRUCTION ENTRANCE INSTALLED:	N/A (RR stone bed access)	SILT FENCE INSTALLED & FUNCTIONAL:	YES
WASHOUT AREA ESTABLISHED:	N/A	INLET PROTECTION INSTALLED & FUNCTIONAL:	N/A
WASTE DISPOSAL AREA ESTABLISHED:	YES	ALL OTHER E&S CONTROLS INSTALLED & FUNCTIONAL:	N/A
IN-ACTIVE AREAS STABILIZED:	YES	STORMWATER DISCHARGE OBSERVED:	NO
DESCRIPTION OF STORMWATER DISCHARGE:	NO DISCHARGE		

**DISTRIBUTION:**

In my judgment the site is **IN** compliance with the terms and conditions of the Stormwater Pollution Control Plan and permit.

  
\_\_\_\_\_  
Signature of Qualified Inspector

2/26/2016  
Date

"I have personally examined and am familiar with the information submitted in this document and all attachments thereto, and I certify that, based on reasonable investigation, including my inquiry of those individuals responsible for obtaining the information, the submitted information is true, accurate and complete to the best of my knowledge and belief. I understand that a false statement made in this document or its attachments may be punishable as a criminal offense, in accordance with section 22a-6 of the Connecticut General Statutes, pursuant to section 53a-157b of the Connecticut General Statutes, and in accordance with any other applicable statute."

  
\_\_\_\_\_  
Signature of Permittee/ Authorized Representative

3/1/16  
Date

**ITEMS NOTED IN THIS INSPECTION:**

List specific items relating to erosion & sediment controls, implementation of the plan, description of stormwater discharges, and any water quality monitoring performed during the inspection.

ITEM #	ITEM NOTED	DESCRIPTION OF DEFICIENCY	REMEDIAL ACTIONS REQUIRED	IN COMPLIANCE	DATE NOTED	CURRENT STATUS

**ITEMS NOTED IN THIS INSPECTION:**

\*\*Note: The item numbers listed above correspond to the circled numbering on the attached reference map.

**ADDITIONAL COMMENTS OR NOTES:**

- No direct site access, inspection done from vantage point on overpass:
- Access off of crushed stone railroad bed/ additional stone added to reinforce main access route
- Silt-fence at toe-of-slope along northern and eastern/western limits of disturbance
- Controls in good condition
- No issues noted

Approximate areas of disturbance:

- No new disturbance

Total Current Approximate Disturbance: 2500 sf

**SEDIMENTATION AND EROSION CONTROL INSPECTION REPORT  
THE UNITED ILLUMINATING COMPANY  
MILVON-DEVON**

SITE # 887N

<b>INSPECTION INFORMATION</b>		<b>WEATHER INFORMATION</b>	
DATE:	2/25/16	CURRENT FORECAST:	50-deg F /cloudy
QUALIFIED INSPECTOR:	Vincenzo Chiaravalloti, PE	DATE OF LAST RAIN EVENT:	12+ Hour event on: 2/24/16
RAIN EVENT	<input checked="" type="checkbox"/>	AMOUNT OF LAST RAIN EVENT:	1.5"
WEEKLY	<input checked="" type="checkbox"/>		
SPECIAL	<input type="checkbox"/>		

**GENERAL PROJECT COMPLIANCE**

APPROXIMATE CURRENT (SF/ ACRES) DISTURBED:	7750 SF / 0.18 AC	DUST CONTROL MEASURES ESTABLISHED:	YES
CONSTRUCTION ENTRANCE INSTALLED:	N/A (RR stone bed access)	SILT FENCE INSTALLED & FUNCTIONAL:	YES
WASHOUT AREA ESTABLISHED:	N/A	INLET PROTECTION INSTALLED & FUNCTIONAL:	N/A
WASTE DISPOSAL AREA ESTABLISHED:	YES	ALL OTHER E&S CONTROLS INSTALLED & FUNCTIONAL:	N/A
IN-ACTIVE AREAS STABILIZED:	YES	STORMWATER DISCHARGE OBSERVED:	NO
DESCRIPTION OF STORMWATER DISCHARGE:	NO DISCHARGE		

**DISTRIBUTION:**

In my judgment the site is IN compliance with the terms and conditions of the Stormwater Pollution Control Plan and permit.

  
\_\_\_\_\_  
Signature of Qualified Inspector

2/26/2016  
\_\_\_\_\_  
Date

"I have personally examined and am familiar with the information submitted in this document and all attachments thereto, and I certify that, based on reasonable investigation, including my inquiry of those individuals responsible for obtaining the information, the submitted information is true, accurate and complete to the best of my knowledge and belief. I understand that a false statement made in this document or its attachments may be punishable as a criminal offense, in accordance with section 22a-6 of the Connecticut General Statutes, pursuant to section 53a-157b of the Connecticut General Statutes, and in accordance with any other applicable statute."

  
\_\_\_\_\_  
Signature of Permittee / Authorized Representative

3/1/16  
\_\_\_\_\_  
Date

**ITEMS NOTED IN THIS INSPECTION:**

List specific items relating to erosion & sediment controls, implementation of the plan, description of stormwater discharges, and any water quality monitoring performed during the inspection.

ITEM #	ITEM NOTED	DESCRIPTION OF DEFICIENCY	REMEDIAL ACTIONS REQUIRED	IN COMPLIANCE	DATE NOTED	CURRENT STATUS

**ITEMS NOTED IN THIS INSPECTION:**

\*\*Note: The item numbers listed above correspond to the circled numbering on the attached reference map.

**ADDITIONAL COMMENTS OR NOTES:**

- Access to RR ROW reinforced with 25' x 55' stone anti-tracking pad
- Entrance stable; No tracking onto roadway pavement.
- Silt fence holding along base of slope/ protecting wetlands
- Haybales used to support silt fence.
- 2 poles installed on concrete bases.
- No activity / No issues noted

Approximate areas of disturbance from previous inspection with access:

- No New disturbance
- Total Current Approximate Disturbance: 7750 sf



**SEDIMENTATION AND EROSION CONTROL INSPECTION REPORT  
THE UNITED ILLUMINATING COMPANY  
MILVON-DEVON**

SITE # 887S

**INSPECTION INFORMATION**

DATE: 2/25/16  
 QUALIFIED INSPECTOR: Vincenzo Chiaravalloti, PE  
 RAIN EVENT   
 WEEKLY   
 SPECIAL

**WEATHER INFORMATION**

CURRENT FORECAST: 50-deg F / cloudy  
 DATE OF LAST RAIN EVENT: 12+ Hour event on: 2/24/16  
 AMOUNT OF LAST RAIN EVENT: 1.5"

**GENERAL PROJECT COMPLIANCE**

APPROXIMATE CURRENT (SF/ ACRES) DISTURBED:	9650 SF / 0.22 AC	DUST CONTROL MEASURES ESTABLISHED:	YES
CONSTRUCTION ENTRANCE INSTALLED:	YES	SILT FENCE INSTALLED & FUNCTIONAL:	YES
WASHOUT AREA ESTABLISHED:	N/A	INLET PROTECTION INSTALLED & FUNCTIONAL:	N/A
WASTE DISPOSAL AREA ESTABLISHED:	YES	ALL OTHER E&S CONTROLS INSTALLED & FUNCTIONAL:	N/A
IN-ACTIVE AREAS STABILIZED:	YES	STORMWATER DISCHARGE OBSERVED:	NO
DESCRIPTION OF STORMWATER DISCHARGE:	NO DISCHARGE		

**DISTRIBUTION:**

In my judgment the site is **IN** compliance with the terms and conditions of the Stormwater Pollution Control Plan and permit.

  
 \_\_\_\_\_  
 Signature of Qualified Inspector

2/26/2016  
 \_\_\_\_\_  
 Date

"I have personally examined and am familiar with the information submitted in this document and all attachments thereto, and I certify that, based on reasonable investigation, including my inquiry of those individuals responsible for obtaining the information, the submitted information is true, accurate and complete to the best of my knowledge and belief. I understand that a false statement made in this document or its attachments may be punishable as a criminal offense, in accordance with section 22a-6 of the Connecticut General Statutes, pursuant to section 53a-157b of the Connecticut General Statutes, and in accordance with any other applicable statute."

  
 \_\_\_\_\_  
 Signature of Permittee/Authorized Representative

3/1/16  
 \_\_\_\_\_  
 Date

**ITEMS NOTED IN THIS INSPECTION:**

List specific items relating to erosion & sediment controls, implementation of the plan, description of stormwater discharges, and any water quality monitoring performed during the inspection.

ITEM #	ITEM NOTED	DESCRIPTION OF DEFICENCY	REMEDIAL ACTIONS REQUIRED	IN COMPLIANCE	DATE NOTED	CURRENT STATUS

**ADDITIONAL COMMENTS OR NOTES:**

- Forward gates closed with no activity and no access to the site/ Site stable at road entry
- Notes below are from previous inspection with access:
- Access from west side of sub-station along existing crushed stone bed
- Entrance in good condition
- 3<sup>rd</sup> utility pole installed on concrete base
- 1 concrete base remains for future pole installation
- Silt fence and haybale barrier in good condition

Approximate new areas of disturbance:

- No New Disturbance
- Total Current Approximate Disturbance: 9650 sf



Structure 865N Electrical Work



Erosion and sediment controls and work pad at Structure 866S





Access road at Structure 868N



Access road and erosion and sediment controls at Structure 870N





Access road and erosion and sediment controls between 871S and 872S



Structure 872N





Structure 875N work pad



Structure 877S work pad, retaining wall





Work pad Structure 881S



Access road and work pad for Structure 882N



Work pad for Structure 886N