



UIL HOLDINGS CORPORATION

157 Church Street, New Haven CT 06510-2100
203-499-2000

January 19, 2016

Robert Stein
Chairman
Connecticut Siting Council
Ten Franklin Square
New Britain, CT 06051

Re: Milford 115-kV transmission line upgrade project
The United Illuminating Company
Environmental Inspection Report on Behalf of the Connecticut Siting Council

Dear Chairman Stein:

Pursuant to the Connecticut Siting Council's ("CSC") approval of Petitions 1110 and 1151, please find outlined below and attached, The United Illuminating Company's ("UI") bi-weekly environmental compliance summary for the construction of the Milford 115-kV transmission lines and the replacement of the existing 115-kV transmission line structures from Milvon Substation to Devon Tie Switchyard in Milford.

- Management of soil and groundwater pursuant to UI's Soil Management Plan
- Compliance with the Army Corp of Engineers Category I permit NAE-2014-2326 at structure 887S
- Weekly inspections of sediment and erosion controls pursuant of the UI – Milvon Devon Stormwater Pollution Control Plan

As also required by the CSC, a copy of our Environmental Inspection Report(s) must be provided to the Mayor of Milford (submitted separately). At the request of UI representatives, a copy of the report also is being provided to you. Accordingly, the enclosed report documents the environmental inspection during the previous two weeks of construction activities along the Metro-North Railroad corridor between UI's Milvon Substation and Devon Tie Switching Station.

Should you have any questions regarding the report, please do not hesitate to call me at 203.926.4792.

Sincerely,

A handwritten signature in blue ink, appearing to read "Chris J. Hughes".

Chris Hughes, Project Manager

Enclosures

cc: The Honorable Benjamin G. Blake, Mayor, City of Milford
Julie Thomas, State of Connecticut Department of Transportation

Milford 115-kV Transmission Line Upgrade Project
CSC Bi-Weekly Construction Report
1/3/16 to 1/16/16

OVERHEAD

The electrical contractor re-mobilized and started stringing in rope to facilitate conductor installation. Conductor was installed between structures 887BNN and 887BNS across the Metro-North Railroad. Sections of the existing 'H' frame structures outside of Milvon Substation were also removed.



'H' frame structure removal and 4-track crossing to install conductors

SUBSTATIONS

Devon Tie Switching Station

Milvon Substation

OTHER

**SEDIMENTATION AND EROSION CONTROL INSPECTION REPORT
THE UNITED ILLUMINATING COMPANY
MILVON-DEVON**

SITE # 865N-866N

INSPECTION INFORMATION

DATE: 1/11/2016
 QUALIFIED INSPECTOR: Vincenzo Chiaravalloti, PE
 RAIN EVENT
 WEEKLY
 SPECIAL

WEATHER INFORMATION


CURRENT 37-deg F / sunny
 FORECAST:
 DATE OF LAST RAIN EVENT: 12 Hour event on: 1/10/16
 AMOUNT OF LAST RAIN EVENT: 0.75"

GENERAL PROJECT COMPLIANCE

APPROXIMATE CURRENT (SF/ ACRES) DISTURBED:	7,000 SF / 0.16 AC	DUST CONTROL MEASURES ESTABLISHED:	YES
CONSTRUCTION ENTRANCE INSTALLED:	YES	SILT FENCE INSTALLED & FUNCTIONAL:	YES
WASHOUT AREA ESTABLISHED:	N/A	INLET PROTECTION INSTALLED & FUNCTIONAL:	N/A
WASTE DISPOSAL AREA ESTABLISHED:	YES	ALL OTHER E&S CONTROLS INSTALLED & FUNCTIONAL:	N/A
IN-ACTIVE AREAS STABILIZED:	YES	STORMWATER DISCHARGE OBSERVED:	NO
DESCRIPTION OF STORMWATER DISCHARGE:	NO DISCHARGE		

DISTRIBUTION:

In my judgment the site is IN compliance with the terms and conditions of the Stormwater Pollution Control Plan and permit.



 Signature of Qualified Inspector

1/11/2016

 Date

"I have personally examined and am familiar with the information submitted in this document and all attachments thereto, and I certify that, based on reasonable investigation, including my inquiry of those individuals responsible for obtaining the information, the submitted information is true, accurate and complete to the best of my knowledge and belief. I understand that a false statement made in this document or its attachments may be punishable as a criminal offense, in accordance with section 22a-6 of the Connecticut General Statutes, pursuant to section 53a-157b of the Connecticut General Statutes, and in accordance with any other applicable statute."



 Signature of Permittee Authorized Representative

1/14/16

 Date

ITEMS NOTED IN THIS INSPECTION:

List specific items relating to erosion & sediment controls, implementation of the plan, description of stormwater discharges, and any water quality monitoring performed during the inspection.

ITEM #	ITEM NOTED	DESCRIPTION OF DEFICIENCY	REMEDIAL ACTIONS REQUIRED	IN COMPLIANCE	DATE NOTED	CURRENT STATUS

ITEMS NOTED IN THIS INSPECTION:

**Note: The item numbers listed above correspond to the circled numbering on the attached reference map.

ADDITIONAL COMMENTS OR NOTES:

- 865N:**
- Silt-fence along the southern limit of work area next to the RR tracks
 - Crushed stone access to 866N
 - No activity

- 866N:**
- Site stable
 - Utility Pole installed on concrete base
 - No activity

Approximate areas of disturbance:

- No New Disturbance 865N
- No New Disturbance 866N

Total Current Approximate Disturbance: 7,000 sf

**SEDIMENTATION AND EROSION CONTROL INSPECTION REPORT
THE UNITED ILLUMINATING COMPANY
MILVON-DEVON**

SITE # 867N

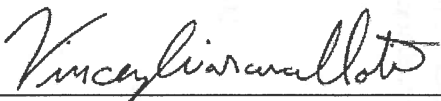
INSPECTION INFORMATION		WEATHER INFORMATION	
DATE:	1/11/16	CURRENT FORECAST:	37-deg F / sunny
QUALIFIED INSPECTOR:	Vincenzo Chiaravalloti, PE	DATE OF LAST RAIN EVENT:	12 Hour event on: 1/10/16
RAIN EVENT	<input checked="" type="checkbox"/>	AMOUNT OF LAST RAIN EVENT:	0.75"
WEEKLY	<input checked="" type="checkbox"/>		
SPECIAL	<input type="checkbox"/>		

GENERAL PROJECT COMPLIANCE

APPROXIMATE CURRENT (SF/ ACRES) DISTURBED:	5,750 SF / 0.13 AC	DUST CONTROL MEASURES ESTABLISHED:	YES
CONSTRUCTION ENTRANCE INSTALLED:	YES	SILT FENCE INSTALLED & FUNCTIONAL:	YES
WASHOUT AREA ESTABLISHED:	N/A	INLET PROTECTION INSTALLED & FUNCTIONAL:	N/A
WASTE DISPOSAL AREA ESTABLISHED:	YES	ALL OTHER E&S CONTROLS INSTALLED & FUNCTIONAL:	N/A
IN-ACTIVE AREAS STABILIZED:	YES	STORMWATER DISCHARGE OBSERVED:	NO
DESCRIPTION OF STORMWATER DISCHARGE:	NO DISCHARGE		

DISTRIBUTION:

In my judgment the site is IN compliance with the terms and conditions of the Stormwater Pollution Control Plan and permit.



Signature of Qualified Inspector

1/11/2016
Date

"I have personally examined and am familiar with the information submitted in this document and all attachments thereto, and I certify that, based on reasonable investigation, including my inquiry of those individuals responsible for obtaining the information, the submitted information is true, accurate and complete to the best of my knowledge and belief. I understand that a false statement made in this document or its attachments may be punishable as a criminal offense, in accordance with section 22a-6 of the Connecticut General Statutes, pursuant to section 53a-157b of the Connecticut General Statutes, and in accordance with any other applicable statute."



Signature of Permittee/Authorized Representative

1/14/16
Date

ITEMS NOTED IN THIS INSPECTION:

List specific items relating to erosion & sediment controls, implementation of the plan, description of stormwater discharges, and any water quality monitoring performed during the inspection.

ITEM #	ITEM NOTED	DESCRIPTION OF DEFICIENCY	REMEDIAL ACTIONS REQUIRED	IN COMPLIANCE	DATE NOTED	CURRENT STATUS

ITEMS NOTED IN THIS INSPECTION:

**Note: The item numbers listed above correspond to the circled numbering on the attached reference map.

ADDITIONAL COMMENTS OR NOTES:

- Silt-fence surrounding southern limit of work area
- Riprap and silt fence at HDPE flared-end outlet
- Construction entrance in good condition
- No activity

- No new disturbance
- Total Current Approximate Disturbance: 5,750 sf

**SEDIMENTATION AND EROSION CONTROL INSPECTION REPORT
THE UNITED ILLUMINATING COMPANY
MILVON-DEVON**

SITE # 868N

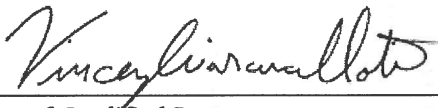
INSPECTION INFORMATION	WEATHER INFORMATION
DATE: 1/11/16	CURRENT FORECAST: 37-deg F /sunny
QUALIFIED INSPECTOR: Vincenzo Chiaravalloti, PE	DATE OF LAST RAIN EVENT: 12 Hour event on: 1/10/16
RAIN EVENT <input checked="" type="checkbox"/>	AMOUNT OF LAST RAIN EVENT: 0.75"
WEEKLY <input checked="" type="checkbox"/>	
SPECIAL <input type="checkbox"/>	

GENERAL PROJECT COMPLIANCE

APPROXIMATE CURRENT (SF/ ACRES) DISTURBED:	4000 SF / 0.09 AC	DUST CONTROL MEASURES ESTABLISHED:	YES
CONSTRUCTION ENTRANCE INSTALLED:	N/A (RR stone bed access)	SILT FENCE INSTALLED & FUNCTIONAL:	YES
WASHOUT AREA ESTABLISHED:	N/A	INLET PROTECTION INSTALLED & FUNCTIONAL:	N/A
WASTE DISPOSAL AREA ESTABLISHED:	YES	ALL OTHER E&S CONTROLS INSTALLED & FUNCTIONAL:	N/A
IN-ACTIVE AREAS STABILIZED:	YES	STORMWATER DISCHARGE OBSERVED:	NO
DESCRIPTION OF STORMWATER DISCHARGE:	NO DISCHARGE		

DISTRIBUTION:


In my judgment the site is **IN** compliance with the terms and conditions of the Stormwater Pollution Control Plan and permit.



Signature of Qualified Inspector

1/11/2016
Date

"I have personally examined and am familiar with the information submitted in this document and all attachments thereto, and I certify that, based on reasonable investigation, including my inquiry of those individuals responsible for obtaining the information, the submitted information is true, accurate and complete to the best of my knowledge and belief. I understand that a false statement made in this document or its attachments may be punishable as a criminal offense, in accordance with section 22a-6 of the Connecticut General Statutes, pursuant to section 53a-157b of the Connecticut General Statutes, and in accordance with any other applicable statute."



Signature of Permittee/Authorized Representative

1/14/16
Date

ITEMS NOTED IN THIS INSPECTION:

List specific items relating to erosion & sediment controls, implementation of the plan, description of stormwater discharges, and any water quality monitoring performed during the inspection.

ITEM #	ITEM NOTED	DESCRIPTION OF DEFICIENCY	REMEDIAL ACTIONS REQUIRED	IN COMPLIANCE	DATE NOTED	CURRENT STATUS

ITEMS NOTED IN THIS INSPECTION:

**Note: The item numbers listed above correspond to the circled numbering on the attached reference map.

ADDITIONAL COMMENTS OR NOTES:

- Silt-fence surrounding southern limit of work area
- Concrete block wall containing work area on north end
- Storage area for several near-by work sites along existing chain link fence, adjacent to north side of railroad bed
- No activity

- No new disturbance
- Total Current Approximate Disturbance: 4000 sf

**SEDIMENTATION AND EROSION CONTROL INSPECTION REPORT
THE UNITED ILLUMINATING COMPANY
MILVON-DEVON**

SITE # 869N

INSPECTION INFORMATION		WEATHER INFORMATION	
DATE:	1/11/16	CURRENT FORECAST:	37-deg F /sunny
QUALIFIED INSPECTOR:	Vincenzo Chiaravalloti, PE	DATE OF LAST RAIN EVENT:	12 Hour event on: 1/10/16
RAIN EVENT	<input checked="" type="checkbox"/>	AMOUNT OF LAST RAIN EVENT:	0.75"
WEEKLY	<input checked="" type="checkbox"/>		
SPECIAL	<input type="checkbox"/>		

GENERAL PROJECT COMPLIANCE

APPROXIMATE CURRENT (SF/ ACRES) DISTURBED:	1800 SF / 0.04 AC	DUST CONTROL MEASURES ESTABLISHED:	YES
CONSTRUCTION ENTRANCE INSTALLED:	N/A (RR stone bed access)	SILT FENCE INSTALLED & FUNCTIONAL:	YES
WASHOUT AREA ESTABLISHED:	N/A	INLET PROTECTION INSTALLED & FUNCTIONAL:	N/A
WASTE DISPOSAL AREA ESTABLISHED:	YES	ALL OTHER E&S CONTROLS INSTALLED & FUNCTIONAL:	N/A
IN-ACTIVE AREAS STABILIZED:	YES	STORMWATER DISCHARGE OBSERVED:	NO
DESCRIPTION OF STORMWATER DISCHARGE:	NO DISCHARGE		

DISTRIBUTION:

In my judgment the site is **IN** compliance with the terms and conditions of the Stormwater Pollution Control Plan and permit.




Signature of Qualified Inspector

1/11/2016

Date

"I have personally examined and am familiar with the information submitted in this document and all attachments thereto, and I certify that, based on reasonable investigation, including my inquiry of those individuals responsible for obtaining the information, the submitted information is true, accurate and complete to the best of my knowledge and belief. I understand that a false statement made in this document or its attachments may be punishable as a criminal offense, in accordance with section 22a-6 of the Connecticut General Statutes, pursuant to section 53a-157b of the Connecticut General Statutes, and in accordance with any other applicable statute."



Signature of Permittee/Authorized Representative

1/14/16

Date

ITEMS NOTED IN THIS INSPECTION:

List specific items relating to erosion & sediment controls, implementation of the plan, description of stormwater discharges, and any water quality monitoring performed during the inspection.

ITEM #	ITEM NOTED	DESCRIPTION OF DEFICIENCY	REMEDIAL ACTIONS REQUIRED	IN COMPLIANCE	DATE NOTED	CURRENT STATUS

ITEMS NOTED IN THIS INSPECTION:

**Note: The item numbers listed above correspond to the circled numbering on the attached reference map.

ADDITIONAL COMMENTS OR NOTES:

- Silt fence along northern limit of work area adjacent to chain link fence
- Access off of crushed stone railroad bed
- Storage area for several near-by work sites along existing chain link fence, adjacent to north side of railroad bed
- No activity
- No new disturbance

Total Current Approximate Disturbance: 1800 sf

**SEDIMENTATION AND EROSION CONTROL INSPECTION REPORT
THE UNITED ILLUMINATING COMPANY
MILVON-DEVON**

SITE # 870N


INSPECTION INFORMATION		WEATHER INFORMATION	
DATE:	1/11/16	CURRENT FORECAST:	37-deg F/sunny
QUALIFIED INSPECTOR:	Vincenzo Chiaravalloti, PE	DATE OF LAST RAIN EVENT:	12 Hour event on: 1/10/16
RAIN EVENT	<input checked="" type="checkbox"/>	AMOUNT OF LAST RAIN EVENT:	0.75"
WEEKLY	<input checked="" type="checkbox"/>		
SPECIAL	<input type="checkbox"/>		

GENERAL PROJECT COMPLIANCE

APPROXIMATE CURRENT (SF/ ACRES) DISTURBED:	2000 SF / 0.05 AC	DUST CONTROL MEASURES ESTABLISHED:	YES
CONSTRUCTION ENTRANCE INSTALLED:	N/A (RR stone bed access)	SILT FENCE INSTALLED & FUNCTIONAL:	YES
WASHOUT AREA ESTABLISHED:	N/A	INLET PROTECTION INSTALLED & FUNCTIONAL:	N/A
WASTE DISPOSAL AREA ESTABLISHED:	YES	ALL OTHER E&S CONTROLS INSTALLED & FUNCTIONAL:	N/A
IN-ACTIVE AREAS STABILIZED:	YES	STORMWATER DISCHARGE OBSERVED:	NO
DESCRIPTION OF STORMWATER DISCHARGE:	NO DISCHARGE		

DISTRIBUTION:

In my judgment the site is **IN** compliance with the terms and conditions of the Stormwater Pollution Control Plan and permit.



Signature of Qualified Inspector

1/11/2016

Date

"I have personally examined and am familiar with the information submitted in this document and all attachments thereto, and I certify that, based on reasonable investigation, including my inquiry of those individuals responsible for obtaining the information, the submitted information is true, accurate and complete to the best of my knowledge and belief. I understand that a false statement made in this document or its attachments may be punishable as a criminal offense, in accordance with section 22a-6 of the Connecticut General Statutes, pursuant to section 53a-157b of the Connecticut General Statutes, and in accordance with any other applicable statute."



Signature of Permittee/Authorized Representative

1/14/16

Date

ITEMS NOTED IN THIS INSPECTION:

List specific items relating to erosion & sediment controls, implementation of the plan, description of stormwater discharges, and any water quality monitoring performed during the inspection.

ITEM #	ITEM NOTED	DESCRIPTION OF DEFICIENCY	REMEDIAL ACTIONS REQUIRED	IN COMPLIANCE	DATE NOTED	CURRENT STATUS

ITEMS NOTED IN THIS INSPECTION:

**Note: The item numbers listed above correspond to the circled numbering on the attached reference map.

ADDITIONAL COMMENTS OR NOTES:

- Silt fence along northern limit of work area adjacent to chain link fence
- Access off of crushed stone railroad bed
- Storage area for several near-by work sites along existing chain link fence, adjacent to north side of railroad bed
- No activity

Approximate areas of disturbance:

- No new disturbance
- Total Current Approximate Disturbance: 2000 sf

**SEDIMENTATION AND EROSION CONTROL INSPECTION REPORT
THE UNITED ILLUMINATING COMPANY
MILVON-DEVON**

SITE # 871N

INSPECTION INFORMATION

DATE: 1/11/16
 QUALIFIED INSPECTOR: Vincenzo Chiaravalloti, PE
 RAIN EVENT
 WEEKLY
 SPECIAL

WEATHER INFORMATION

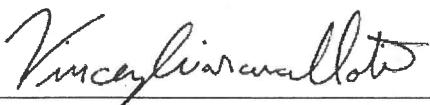
CURRENT FORECAST: 37-deg F / sunny
 DATE OF LAST RAIN EVENT: 12 Hour event between: 1/10/16
 AMOUNT OF LAST RAIN EVENT: 0.75"

GENERAL PROJECT COMPLIANCE

APPROXIMATE CURRENT (SF/ ACRES) DISTURBED:	2800 SF / 0.06 AC	DUST CONTROL MEASURES ESTABLISHED:	YES
CONSTRUCTION ENTRANCE INSTALLED:	N/A (RR stone bed access)	SILT FENCE INSTALLED & FUNCTIONAL:	YES
WASHOUT AREA ESTABLISHED:	N/A	INLET PROTECTION INSTALLED & FUNCTIONAL:	N/A
WASTE DISPOSAL AREA ESTABLISHED:	YES	ALL OTHER E&S CONTROLS INSTALLED & FUNCTIONAL:	N/A
IN-ACTIVE AREAS STABILIZED:	YES	STORMWATER DISCHARGE OBSERVED:	NO
DESCRIPTION OF STORMWATER DISCHARGE:	NO DISCHARGE		

DISTRIBUTION:

In my judgment the site is **IN** compliance with the terms and conditions of the Stormwater Pollution Control Plan and permit.




 Signature of Qualified Inspector

1/11/2016

 Date

"I have personally examined and am familiar with the information submitted in this document and all attachments thereto, and I certify that, based on reasonable investigation, including my inquiry of those individuals responsible for obtaining the information, the submitted information is true, accurate and complete to the best of my knowledge and belief. I understand that a false statement made in this document or its attachments may be punishable as a criminal offense, in accordance with section 22a-6 of the Connecticut General Statutes, pursuant to section 53a-157b of the Connecticut General Statutes, and in accordance with any other applicable statute."



 Signature of Permittee/ Authorized Representative

1/14/16

 Date

ITEMS NOTED IN THIS INSPECTION:

List specific items relating to erosion & sediment controls, implementation of the plan, description of stormwater discharges, and any water quality monitoring performed during the inspection.

ITEM #	ITEM NOTED	DESCRIPTION OF DEFICIENCY	REMEDIAL ACTIONS REQUIRED	IN COMPLIANCE	DATE NOTED	CURRENT STATUS

ITEMS NOTED IN THIS INSPECTION:

**Note: The item numbers listed above correspond to the circled numbering on the attached reference map.

ADDITIONAL COMMENTS OR NOTES:

- Silt fence along northern limit of work area adjacent to parking lot
- Crushed stone at access to ROW
- Storage area for several near-by work sites along existing chain link fence, adjacent to north side of railroad bed
- No activity

Approximate areas of disturbance:

- No New Disturbance
- Total Current Approximate Disturbance: 2800 sf

**SEDIMENTATION AND EROSION CONTROL INSPECTION REPORT
THE UNITED ILLUMINATING COMPANY
MILVON-DEVON**

SITE # 872N

INSPECTION INFORMATION

DATE: 1/11/16

QUALIFIED INSPECTOR: Vincenzo Chiaravalloti, PE

RAIN EVENT
WEEKLY
SPECIAL

WEATHER INFORMATION

CURRENT
FORECAST: 37-deg F / sunny

DATE OF LAST RAIN EVENT: 12 Hour event on: 1/10/16


AMOUNT OF LAST RAIN EVENT: 0.75"

GENERAL PROJECT COMPLIANCE

APPROXIMATE CURRENT (SF/ ACRES) DISTURBED:	2000 SF / 0.05 AC	DUST CONTROL MEASURES ESTABLISHED:	YES
CONSTRUCTION ENTRANCE INSTALLED:	N/A	SILT FENCE INSTALLED & FUNCTIONAL:	NO
WASHOUT AREA ESTABLISHED:	N/A	INLET PROTECTION INSTALLED & FUNCTIONAL:	N/A
WASTE DISPOSAL AREA ESTABLISHED:	YES	ALL OTHER E&S CONTROLS INSTALLED & FUNCTIONAL:	N/A
IN-ACTIVE AREAS STABILIZED:	YES	STORMWATER DISCHARGE OBSERVED:	NO
DESCRIPTION OF STORMWATER DISCHARGE:	No Discharge		

DISTRIBUTION:

In my judgment the site is IN compliance with the terms and conditions of the Stormwater Pollution Control Plan and permit.



Signature of Qualified Inspector

1/11/2016

Date

"I have personally examined and am familiar with the information submitted in this document and all attachments thereto, and I certify that, based on reasonable investigation, including my inquiry of those individuals responsible for obtaining the information, the submitted information is true, accurate and complete to the best of my knowledge and belief. I understand that a false statement made in this document or its attachments may be punishable as a criminal offense, in accordance with section 22a-6 of the Connecticut General Statutes, pursuant to section 53a-157b of the Connecticut General Statutes, and in accordance with any other applicable statute."



Signature of Permittee/Authorized Representative

1/14/16

Date

ITEMS NOTED IN THIS INSPECTION:

List specific items relating to erosion & sediment controls, implementation of the plan, description of stormwater discharges, and any water quality monitoring performed during the inspection.

ITEM #	ITEM NOTED	DESCRIPTION OF DEFICIENCY	REMEDIAL ACTIONS REQUIRED	IN COMPLIANCE	DATE NOTED	CURRENT STATUS

ADDITIONAL COMMENTS OR NOTES:

- Storage area for several near-by work sites along existing chain link fence, adjacent to north side of railroad bed
- Haybales along Rowe Avenue at NW corner of site
- Site used for equipment storage
- No activity

Approximate areas of disturbance:

- No New Disturbance

Total Current Approximate Disturbance: 2000 sf

**SEDIMENTATION AND EROSION CONTROL INSPECTION REPORT
THE UNITED ILLUMINATING COMPANY
MILVON-DEVON**

SITE # 873N

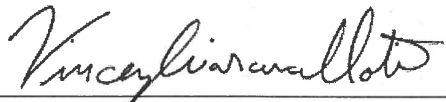
INSPECTION INFORMATION	WEATHER INFORMATION
DATE: 1/11/16	CURRENT FORECAST: 37-deg F /sunny
QUALIFIED INSPECTOR: Vincenzo Chiaravalloti, PE	DATE OF LAST RAIN EVENT: 12 Hour event on: 1/10/16
RAIN EVENT <input checked="" type="checkbox"/>	AMOUNT OF LAST RAIN EVENT: 0.75"
WEEKLY <input checked="" type="checkbox"/>	
SPECIAL <input type="checkbox"/>	

GENERAL PROJECT COMPLIANCE

APPROXIMATE CURRENT (SF/ ACRES) DISTURBED:	1800 SF / 0.04 AC	DUST CONTROL MEASURES ESTABLISHED:	YES
CONSTRUCTION ENTRANCE INSTALLED:	N/A	SILT FENCE INSTALLED & FUNCTIONAL:	NO
WASHOUT AREA ESTABLISHED:	N/A	INLET PROTECTION INSTALLED & FUNCTIONAL:	N/A
WASTE DISPOSAL AREA ESTABLISHED:	YES	ALL OTHER E&S CONTROLS INSTALLED & FUNCTIONAL:	N/A
IN-ACTIVE AREAS STABILIZED:	NO	STORMWATER DISCHARGE OBSERVED:	NO
DESCRIPTION OF STORMWATER DISCHARGE:	No Discharge		

DISTRIBUTION:

In my judgment the site is **IN** compliance with the terms and conditions of the Stormwater Pollution Control Plan and permit.




Signature of Qualified Inspector

1/11/2016

Date

"I have personally examined and am familiar with the information submitted in this document and all attachments thereto, and I certify that, based on reasonable investigation, including my inquiry of those individuals responsible for obtaining the information, the submitted information is true, accurate and complete to the best of my knowledge and belief. I understand that a false statement made in this document or its attachments may be punishable as a criminal offense, in accordance with section 22a-6 of the Connecticut General Statutes, pursuant to section 53a-157b of the Connecticut General Statutes, and in accordance with any other applicable statute."



Signature of Permittee/Authorized Representative

1/14/16

Date

ITEMS NOTED IN THIS INSPECTION:

List specific items relating to erosion & sediment controls, implementation of the plan, description of stormwater discharges, and any water quality monitoring performed during the inspection.

ITEM #	ITEM NOTED	DESCRIPTION OF DEFICIENCY	REMEDIAL ACTIONS REQUIRED	IN COMPLIANCE	DATE NOTED	CURRENT STATUS
1	Stockpile silt fence barrier poorly staked	Stockpile silt fence not secured around the east and west edges, and not toe'd into ground along Rowe Ave edge	Repair or restake silt fence recommended	Work in progress	1/11/2016	Work in progress
2	Sediment accumulation in Rowe Ave gutter	Large piles of sediment accumulation in Rowe Avenue road gutter	Sweep and removal of sediment from gutter recommended	Work in progress	1/11/2016	Work in progress

ADDITIONAL COMMENTS OR NOTES:

- Unprotected stock piles on-site, see Item #1 above
- Stockpiles consolidated into 1 pile, pile not from work crew according to B&V.
- Stockpiles silt-fence barrier poorly staked, repair recommended.
- Rowe Ave Gutter has accumulated dirt, sweep and removal recommended.

Approximate areas of disturbance:

- No New Disturbance

Total Current Approximate Disturbance: 1800 sf

**SEDIMENTATION AND EROSION CONTROL INSPECTION REPORT
THE UNITED ILLUMINATING COMPANY
MILVON-DEVON**

SITE # 874N


INSPECTION INFORMATION	WEATHER INFORMATION
DATE: 1/11/16	CURRENT FORECAST: 37-deg F / sunny
QUALIFIED INSPECTOR: Vincenzo Chiaravalloti, PE	DATE OF LAST RAIN EVENT: 12 Hour event on: 1/10/15
RAIN EVENT <input checked="" type="checkbox"/>	AMOUNT OF LAST RAIN EVENT: 0.75"
WEEKLY <input checked="" type="checkbox"/>	
SPECIAL <input type="checkbox"/>	

GENERAL PROJECT COMPLIANCE

APPROXIMATE CURRENT (SF/ ACRES) DISTURBED:	1350 SF / 0.03 AC	DUST CONTROL MEASURES ESTABLISHED:	YES
CONSTRUCTION ENTRANCE INSTALLED:	YES	SILT FENCE INSTALLED & FUNCTIONAL:	YES
WASHOUT AREA ESTABLISHED:	N/A	INLET PROTECTION INSTALLED & FUNCTIONAL:	N/A
WASTE DISPOSAL AREA ESTABLISHED:	YES	ALL OTHER E&S CONTROLS INSTALLED & FUNCTIONAL:	N/A
IN-ACTIVE AREAS STABILIZED:	YES	STORMWATER DISCHARGE OBSERVED:	NO
DESCRIPTION OF STORMWATER DISCHARGE:	No Discharge		

DISTRIBUTION:

In my judgment the site is IN compliance with the terms and conditions of the Stormwater Pollution Control Plan and permit.



Signature of Qualified Inspector

1/11/2016

Date

"I have personally examined and am familiar with the information submitted in this document and all attachments thereto, and I certify that, based on reasonable investigation, including my inquiry of those individuals responsible for obtaining the information, the submitted information is true, accurate and complete to the best of my knowledge and belief. I understand that a false statement made in this document or its attachments may be punishable as a criminal offense, in accordance with section 22a-6 of the Connecticut General Statutes, pursuant to section 53a-157b of the Connecticut General Statutes, and in accordance with any other applicable statute."



Signature of Permittee/Authorized Representative

1/14/16

Date

ITEMS NOTED IN THIS INSPECTION:

List specific items relating to erosion & sediment controls, implementation of the plan, description of stormwater discharges, and any water quality monitoring performed during the inspection.

ITEM #	ITEM NOTED	DESCRIPTION OF DEFICIENCY	REMEDIAL ACTIONS REQUIRED	IN COMPLIANCE	DATE NOTED	CURRENT STATUS

ITEMS NOTED IN THIS INSPECTION:

**Note: The item numbers listed above correspond to the circled numbering on the attached reference map.

ADDITIONAL COMMENTS OR NOTES:

- Silt-fence installed along southern and downhill side of work area
- Crushed stone along Rowe Avenue
- Stable access to ROW adjacent to work site
- No Activity

Approximate areas of disturbance:

- No New Disturbance

Total Current Approximate Disturbance: 1350 sf

**SEDIMENTATION AND EROSION CONTROL INSPECTION REPORT
THE UNITED ILLUMINATING COMPANY
MILVON-DEVON**

SITE # 875N


INSPECTION INFORMATION	WEATHER INFORMATION
DATE: 1/11/16	CURRENT FORECAST: 37 deg F /sunny
QUALIFIED INSPECTOR: Vincenzo Chiaravalloti, PE	DATE OF LAST RAIN EVENT: 12 Hour event on: 1/10/16
RAIN EVENT <input checked="" type="checkbox"/>	AMOUNT OF LAST RAIN EVENT: 0.75"
WEEKLY <input checked="" type="checkbox"/>	
SPECIAL <input type="checkbox"/>	

GENERAL PROJECT COMPLIANCE

APPROXIMATE CURRENT (SF/ ACRES) DISTURBED:	2000 SF / 0.05 AC	DUST CONTROL MEASURES ESTABLISHED:	YES
CONSTRUCTION ENTRANCE INSTALLED:	YES	SILT FENCE INSTALLED & FUNCTIONAL:	NO
WASHOUT AREA ESTABLISHED:	N/A	INLET PROTECTION INSTALLED & FUNCTIONAL:	N/A
WASTE DISPOSAL AREA ESTABLISHED:	YES	ALL OTHER E&S CONTROLS INSTALLED & FUNCTIONAL:	N/A
IN-ACTIVE AREAS STABILIZED:	YES	STORMWATER DISCHARGE OBSERVED:	NO
DESCRIPTION OF STORMWATER DISCHARGE:	NO DISCHARGE		

DISTRIBUTION:


In my judgment the site is **IN** compliance with the terms and conditions of the Stormwater Pollution Control Plan and permit.



Signature of Qualified Inspector

1/11/2016
Date

"I have personally examined and am familiar with the information submitted in this document and all attachments thereto, and I certify that, based on reasonable investigation, including my inquiry of those individuals responsible for obtaining the information, the submitted information is true, accurate and complete to the best of my knowledge and belief. I understand that a false statement made in this document or its attachments may be punishable as a criminal offense, in accordance with section 22a-6 of the Connecticut General Statutes, pursuant to section 53a-157b of the Connecticut General Statutes, and in accordance with any other applicable statute."



Signature of Permittee Authorized Representative

1/14/16
Date

ITEMS NOTED IN THIS INSPECTION:

List specific items relating to erosion & sediment controls, implementation of the plan, description of stormwater discharges, and any water quality monitoring performed during the inspection.

ITEM #	ITEM NOTED	DESCRIPTION OF DEFICIENCY	REMEDIAL ACTIONS REQUIRED	IN COMPLIANCE	DATE NOTED	CURRENT STATUS

ITEMS NOTED IN THIS INSPECTION:

**Note: The item numbers listed above correspond to the circled numbering on the attached reference map.

ADDITIONAL COMMENTS OR NOTES:

- Crushed stone along Rowe Avenue
- Site stable with berms on east and west sides of site
- No activity

Approximate areas of disturbance:

- No New Disturbance
- Total Current Approximate Disturbance: 2000 sf

**SEDIMENTATION AND EROSION CONTROL INSPECTION REPORT
THE UNITED ILLUMINATING COMPANY
MILVON-DEVON**

SITE # 876N, 877N, 878N

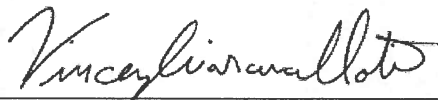
INSPECTION INFORMATION DATE: 1/11/16 QUALIFIED INSPECTOR: Vincenzo Chiaravalloti, PE RAIN EVENT <input checked="" type="checkbox"/> WEEKLY <input checked="" type="checkbox"/> SPECIAL <input type="checkbox"/>	WEATHER INFORMATION CURRENT FORECAST: 37-deg F / sunny DATE OF LAST RAIN EVENT: 12 Hour event on: 1/10/16 AMOUNT OF LAST RAIN EVENT: 0.75"
---	--

GENERAL PROJECT COMPLIANCE

APPROXIMATE CURRENT (SF/ ACRES) DISTURBED:	19,500 SF / 0.45 AC	DUST CONTROL MEASURES ESTABLISHED:	YES
CONSTRUCTION ENTRANCE INSTALLED:	YES	SILT FENCE INSTALLED & FUNCTIONAL:	YES
WASHOUT AREA ESTABLISHED:	N/A	INLET PROTECTION INSTALLED & FUNCTIONAL:	N/A
WASTE DISPOSAL AREA ESTABLISHED:	YES	ALL OTHER E&S CONTROLS INSTALLED & FUNCTIONAL:	N/A
IN-ACTIVE AREAS STABILIZED:	YES	STORMWATER DISCHARGE OBSERVED:	NO
DESCRIPTION OF STORMWATER DISCHARGE:	NO DISCHARGE		

DISTRIBUTION:

In my judgment the site is IN compliance with the terms and conditions of the Stormwater Pollution Control Plan and permit.




 Signature of Qualified Inspector

1/11/2016

 Date

"I have personally examined and am familiar with the information submitted in this document and all attachments thereto, and I certify that, based on reasonable investigation, including my inquiry of those individuals responsible for obtaining the information, the submitted information is true, accurate and complete to the best of my knowledge and belief. I understand that a false statement made in this document or its attachments may be punishable as a criminal offense, in accordance with section 22a-6 of the Connecticut General Statutes, pursuant to section 53a-157b of the Connecticut General Statutes, and in accordance with any other applicable statute."



 Signature of Permittee/Authorized Representative

1/14/16

 Date

ITEMS NOTED IN THIS INSPECTION:

List specific items relating to erosion & sediment controls, implementation of the plan, description of stormwater discharges, and any water quality monitoring performed during the inspection.

ITEM #	ITEM NOTED	DESCRIPTION OF DEFICIENCY	REMEDIAL ACTIONS REQUIRED	IN COMPLIANCE	DATE NOTED	CURRENT STATUS

ITEMS NOTED IN THIS INSPECTION:

**Note: The item numbers listed above correspond to the circled numbering on the attached reference map.

ADDITIONAL COMMENTS OR NOTES:

- Construction entrance stone along side of road for access; shared for all
- Work areas surrounded with berms to contain runoff
- Silt fence around western embankment
- Silt fence along construction ramp/toe of slope at the NW corner of site 876N adjacent to Rowe Avenue reinforced with double-row installed along the northern edge of site
- Site is stable
- No Activity

Approximate areas of disturbance:

- No New Disturbance

Total Current Approximate Disturbance: 19,500 sf

**SEDIMENTATION AND EROSION CONTROL INSPECTION REPORT
THE UNITED ILLUMINATING COMPANY
MILVON-DEVON**

SITE # 879N, 880N

INSPECTION INFORMATION		WEATHER INFORMATION	
DATE:	1/11/16	CURRENT FORECAST:	37-deg F / sunny
QUALIFIED INSPECTOR:	Vincenzo Chiaravalloti, PE	DATE OF LAST RAIN EVENT:	12 Hour event on: 1/10/16
RAIN EVENT	<input checked="" type="checkbox"/>	AMOUNT OF LAST RAIN EVENT:	0.75"
WEEKLY	<input checked="" type="checkbox"/>		
SPECIAL	<input type="checkbox"/>		

GENERAL PROJECT COMPLIANCE

APPROXIMATE CURRENT (SF/ ACRES) DISTURBED:	10,000 SF / 0.23 AC	DUST CONTROL MEASURES ESTABLISHED:	YES
CONSTRUCTION ENTRANCE INSTALLED:	YES	SILT FENCE INSTALLED & FUNCTIONAL:	YES
WASHOUT AREA ESTABLISHED:	N/A	INLET PROTECTION INSTALLED & FUNCTIONAL:	N/A
WASTE DISPOSAL AREA ESTABLISHED:	YES	ALL OTHER E&S CONTROLS INSTALLED & FUNCTIONAL:	N/A
IN-ACTIVE AREAS STABILIZED:	YES	STORMWATER DISCHARGE OBSERVED:	NO
DESCRIPTION OF STORMWATER DISCHARGE:	NO DISCHARGE		

DISTRIBUTION:

In my judgment the site is IN compliance with the terms and conditions of the Stormwater Pollution Control Plan and permit.




Signature of Qualified Inspector

1/11/2016

Date

"I have personally examined and am familiar with the information submitted in this document and all attachments thereto, and I certify that, based on reasonable investigation, including my inquiry of those individuals responsible for obtaining the information, the submitted information is true, accurate and complete to the best of my knowledge and belief. I understand that a false statement made in this document or its attachments may be punishable as a criminal offense, in accordance with section 22a-6 of the Connecticut General Statutes, pursuant to section 53a-157b of the Connecticut General Statutes, and in accordance with any other applicable statute."



Signature of Permittee/Authorized Representative

1/17/16

Date

ITEMS NOTED IN THIS INSPECTION:

List specific items relating to erosion & sediment controls, implementation of the plan, description of stormwater discharges, and any water quality monitoring performed during the inspection.

ITEM #	ITEM NOTED	DESCRIPTION OF DEFICIENCY	REMEDIAL ACTIONS REQUIRED	IN COMPLIANCE	DATE NOTED	CURRENT STATUS

ITEMS NOTED IN THIS INSPECTION:

**Note: The item numbers listed above correspond to the circled numbering on the attached reference map.

ADDITIONAL COMMENTS OR NOTES:

- Inspection from vantage point at 882N work site
- Stone access off of railroad ROW
- Embankment to ROW has silt-fence along base of slope/ stable embankment
- Utility poles installed on concrete bases at both sites
- Berms surround work site on north/ south/ west sides of work area
- Silt fence at toe of slope in good condition
- Sites are stable
- No activity

Approximate areas of disturbance:

- No new disturbance
- Previous Approximate Disturbance: 10,000 sf

**SEDIMENTATION AND EROSION CONTROL INSPECTION REPORT
THE UNITED ILLUMINATING COMPANY
MILVON-DEVON**

SITE # 882N, 883N


INSPECTION INFORMATION		WEATHER INFORMATION	
DATE:	1/11/16	CURRENT FORECAST:	37-deg F/sunny
QUALIFIED INSPECTOR:	Vincenzo Chiaravalloti, PE	DATE OF LAST RAIN EVENT:	12 Hour event on: 1/10/16
RAIN EVENT	<input checked="" type="checkbox"/>	AMOUNT OF LAST RAIN EVENT:	0.75"
WEEKLY	<input checked="" type="checkbox"/>		
SPECIAL	<input type="checkbox"/>		

GENERAL PROJECT COMPLIANCE

APPROXIMATE CURRENT (SF/ ACRES) DISTURBED:	10,400 SF / 0.24 AC	DUST CONTROL MEASURES ESTABLISHED:	YES
CONSTRUCTION ENTRANCE INSTALLED:	YES	SILT FENCE INSTALLED & FUNCTIONAL:	YES
WASHOUT AREA ESTABLISHED:	N/A	INLET PROTECTION INSTALLED & FUNCTIONAL:	N/A
WASTE DISPOSAL AREA ESTABLISHED:	YES	ALL OTHER E&S CONTROLS INSTALLED & FUNCTIONAL:	N/A
IN-ACTIVE AREAS STABILIZED:	YES	STORMWATER DISCHARGE OBSERVED:	NO
DESCRIPTION OF STORMWATER DISCHARGE:	NO DISCHARGE		

DISTRIBUTION:

In my judgment the site is IN compliance with the terms and conditions of the Stormwater Pollution Control Plan and permit.



Signature of Qualified Inspector

1/11/2016

Date

"I have personally examined and am familiar with the information submitted in this document and all attachments thereto, and I certify that, based on reasonable investigation, including my inquiry of those individuals responsible for obtaining the information, the submitted information is true, accurate and complete to the best of my knowledge and belief. I understand that a false statement made in this document or its attachments may be punishable as a criminal offense, in accordance with section 22a-6 of the Connecticut General Statutes, pursuant to section 53a-157b of the Connecticut General Statutes, and in accordance with any other applicable statute."



Signature of Permittee/Authorized Representative

1/14/16

Date

ITEMS NOTED IN THIS INSPECTION:

List specific items relating to erosion & sediment controls, implementation of the plan, description of stormwater discharges, and any water quality monitoring performed during the inspection.

ITEM #	ITEM NOTED	DESCRIPTION OF DEFICIENCY	REMEDIAL ACTIONS REQUIRED	IN COMPLIANCE	DATE NOTED	CURRENT STATUS

ITEMS NOTED IN THIS INSPECTION:

**Note: The item numbers listed above correspond to the circled numbering on the attached reference map.

ADDITIONAL COMMENTS OR NOTES:

- Construction entrance stone for shared access
- Silt-fence on downhill side of work area and access path, protecting reservoir
- Work areas surrounded with berms to contain runoff
- No activity

Approximate areas of disturbance:

- No new disturbance

Total Current Approximate Disturbance: 10,400 sf

**SEDIMENTATION AND EROSION CONTROL INSPECTION REPORT
THE UNITED ILLUMINATING COMPANY
MILVON-DEVON**

SITE # 882S, 883S

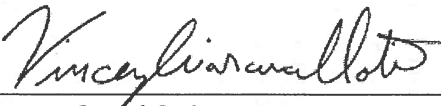
INSPECTION INFORMATION		WEATHER INFORMATION	
DATE:	1/11/16	CURRENT FORECAST:	37-deg F/sunny
QUALIFIED INSPECTOR:	Vincenzo Chiaravalloti, PE	DATE OF LAST RAIN EVENT:	12 Hour event on: 1/10/16
RAIN EVENT	<input checked="" type="checkbox"/>	AMOUNT OF LAST RAIN EVENT:	0.75"
WEEKLY	<input checked="" type="checkbox"/>		
SPECIAL	<input type="checkbox"/>		

GENERAL PROJECT COMPLIANCE

APPROXIMATE CURRENT (SF/ ACRES) DISTURBED:	11,350 SF / 0.26 AC	DUST CONTROL MEASURES ESTABLISHED:	YES
CONSTRUCTION ENTRANCE INSTALLED:	YES	SILT FENCE INSTALLED & FUNCTIONAL:	YES
WASHOUT AREA ESTABLISHED:	NO	INLET PROTECTION INSTALLED & FUNCTIONAL:	N/A
WASTE DISPOSAL AREA ESTABLISHED:	YES	ALL OTHER E&S CONTROLS INSTALLED & FUNCTIONAL:	N/A
IN-ACTIVE AREAS STABILIZED:	YES	STORMWATER DISCHARGE OBSERVED:	NO
DESCRIPTION OF STORMWATER DISCHARGE:	No Discharge		

DISTRIBUTION:

In my judgment the site is IN compliance with the terms and conditions of the Stormwater Pollution Control Plan and permit.



Signature of Qualified Inspector

1/11/2016

Date

"I have personally examined and am familiar with the information submitted in this document and all attachments thereto, and I certify that, based on reasonable investigation, including my inquiry of those individuals responsible for obtaining the information, the submitted information is true, accurate and complete to the best of my knowledge and belief. I understand that a false statement made in this document or its attachments may be punishable as a criminal offense, in accordance with section 22a-6 of the Connecticut General Statutes, pursuant to section 53a-157b of the Connecticut General Statutes, and in accordance with any other applicable statute."



Signature of Permittee/Authorized Representative

1/19/16

Date

ITEMS NOTED IN THIS INSPECTION:

List specific items relating to erosion & sediment controls, implementation of the plan, description of stormwater discharges, and any water quality monitoring performed during the inspection.

ITEM #	ITEM NOTED	DESCRIPTION OF DEFICIENCY	REMEDIAL ACTIONS REQUIRED	IN COMPLIANCE	DATE NOTED	CURRENT STATUS

ADDITIONAL COMMENTS OR NOTES:

- Forward gate closed, but site appears stable at entry. No tracking onto adjacent pavements.
- Construction entrance in good condition.
- The following notes are from previous inspection with access:
- Crew on-site working on access path; geotextile down below dirt path
- Construction entrance stone placed for shared access (approx. 15' x 50' long)
- Work areas established, with shared access
- Work area and access path surrounded with berms and silt fence at downhill sides
- CB outlet and rip-rap pad protected by silt fence barrier
- Silt fence and controls in good condition
- Flagger required for access to sites/ monitor sampling can be conducted outside of ROW without flagger

Approximate areas of disturbance:

- 15' x 450' (6750 sf) construction access
- 20' x 80' (1600 sf) 883S access and work pad established
- 15' x 200' (3000 sf) 882S access and work pad established

Total Current Approximate Disturbance: 11,350 sf

**SEDIMENTATION AND EROSION CONTROL INSPECTION REPORT
THE UNITED ILLUMINATING COMPANY
MILVON-DEVON**

SITE # 884N


INSPECTION INFORMATION		WEATHER INFORMATION	
DATE:	1/11/16	CURRENT FORECAST:	37-deg F / overcast
QUALIFIED INSPECTOR:	Vincenzo Chiaravalloti, PE	DATE OF LAST RAIN EVENT:	12 Hour event on: 1/10/16
RAIN EVENT	<input checked="" type="checkbox"/>	AMOUNT OF LAST RAIN EVENT:	0.75"
WEEKLY	<input checked="" type="checkbox"/>		
SPECIAL	<input type="checkbox"/>		

GENERAL PROJECT COMPLIANCE

APPROXIMATE CURRENT (SF/ ACRES) DISTURBED:	6300 SF / 0.14 AC	DUST CONTROL MEASURES ESTABLISHED:	YES
CONSTRUCTION ENTRANCE INSTALLED:	N/A (RR stone bed access)	SILT FENCE INSTALLED & FUNCTIONAL:	YES
WASHOUT AREA ESTABLISHED:	N/A	INLET PROTECTION INSTALLED & FUNCTIONAL:	N/A
WASTE DISPOSAL AREA ESTABLISHED:	YES	ALL OTHER E&S CONTROLS INSTALLED & FUNCTIONAL:	N/A
IN-ACTIVE AREAS STABILIZED:	YES	STORMWATER DISCHARGE OBSERVED:	NO
DESCRIPTION OF STORMWATER DISCHARGE:	NO DISCHARGE		

DISTRIBUTION:

In my judgment the site is IN compliance with the terms and conditions of the Stormwater Pollution Control Plan and permit.




Signature of Qualified Inspector

1/11/2016

Date

"I have personally examined and am familiar with the information submitted in this document and all attachments thereto, and I certify that, based on reasonable investigation, including my inquiry of those individuals responsible for obtaining the information, the submitted information is true, accurate and complete to the best of my knowledge and belief. I understand that a false statement made in this document or its attachments may be punishable as a criminal offense, in accordance with section 22a-6 of the Connecticut General Statutes, pursuant to section 53a-157b of the Connecticut General Statutes, and in accordance with any other applicable statute."



Signature of Permittee/Authorized Representative

1/14/16

Date

ITEMS NOTED IN THIS INSPECTION:

List specific items relating to erosion & sediment controls, implementation of the plan, description of stormwater discharges, and any water quality monitoring performed during the inspection.

ITEM #	ITEM NOTED	DESCRIPTION OF DEFICIENCY	REMEDIAL ACTIONS REQUIRED	IN COMPLIANCE	DATE NOTED	CURRENT STATUS

ITEMS NOTED IN THIS INSPECTION:

**Note: The item numbers listed above correspond to the circled numbering on the attached reference map.

ADDITIONAL COMMENTS OR NOTES:

- Inspection from vantage point at 887N:
- Access off of crushed stone railroad bed
- Silt-fence at toe-of-slope along northern and eastern limits of disturbance in good condition
- Crew on-site working on wires
- Sites appeared stable

Approximate areas of disturbance:

- No new disturbance
- Total Current Approximate Disturbance: 6300 sf

**SEDIMENTATION AND EROSION CONTROL INSPECTION REPORT
THE UNITED ILLUMINATING COMPANY
MILVON-DEVON**

SITE # 886N

INSPECTION INFORMATION	WEATHER INFORMATION
DATE: 1/11/16	CURRENT FORECAST: 37-deg F / sunny
QUALIFIED INSPECTOR: Vincenzo Chiaravalloti, PE	DATE OF LAST RAIN EVENT: 12 Hour event on: 1/10/16
RAIN EVENT <input checked="" type="checkbox"/>	AMOUNT OF LAST RAIN EVENT: 0.75"
WEEKLY <input checked="" type="checkbox"/>	
SPECIAL <input type="checkbox"/>	

GENERAL PROJECT COMPLIANCE

APPROXIMATE CURRENT (SF/ ACRES) DISTURBED:	2500 SF / 0.06AC	DUST CONTROL MEASURES ESTABLISHED:	YES
CONSTRUCTION ENTRANCE INSTALLED:	N/A (RR stone bed access)	SILT FENCE INSTALLED & FUNCTIONAL:	YES
WASHOUT AREA ESTABLISHED:	N/A	INLET PROTECTION INSTALLED & FUNCTIONAL:	N/A
WASTE DISPOSAL AREA ESTABLISHED:	YES	ALL OTHER E&S CONTROLS INSTALLED & FUNCTIONAL:	N/A
IN-ACTIVE AREAS STABILIZED:	YES	STORMWATER DISCHARGE OBSERVED:	NO
DESCRIPTION OF STORMWATER DISCHARGE:	NO DISCHARGE		

DISTRIBUTION:

In my judgment the site is IN compliance with the terms and conditions of the Stormwater Pollution Control Plan and permit.




Signature of Qualified Inspector

1/11/2016

Date

"I have personally examined and am familiar with the information submitted in this document and all attachments thereto, and I certify that, based on reasonable investigation, including my inquiry of those individuals responsible for obtaining the information, the submitted information is true, accurate and complete to the best of my knowledge and belief. I understand that a false statement made in this document or its attachments may be punishable as a criminal offense, in accordance with section 22a-6 of the Connecticut General Statutes, pursuant to section 53a-157b of the Connecticut General Statutes, and in accordance with any other applicable statute."



Signature of Permittee/ Authorized Representative

1/14/16

Date

ITEMS NOTED IN THIS INSPECTION:

List specific items relating to erosion & sediment controls, implementation of the plan, description of stormwater discharges, and any water quality monitoring performed during the inspection.

ITEM #	ITEM NOTED	DESCRIPTION OF DEFICIENCY	REMEDIAL ACTIONS REQUIRED	IN COMPLIANCE	DATE NOTED	CURRENT STATUS

ITEMS NOTED IN THIS INSPECTION:

**Note: The item numbers listed above correspond to the circled numbering on the attached reference map.

ADDITIONAL COMMENTS OR NOTES:

- Inspection from vantage point at 887N:
- Access off of crushed stone railroad bed/ additional stone added to reinforce main access route
- Silt-fence at toe-of-slope along northern and eastern/western limits of disturbance
- Controls in good condition
- Site stable with no activity/ no stockpile nor equipment storage on-site

Approximate areas of disturbance:

- No new disturbance

Total Current Approximate Disturbance: 2500 sf

**SEDIMENTATION AND EROSION CONTROL INSPECTION REPORT
THE UNITED ILLUMINATING COMPANY
MILVON-DEVON**

SITE # 887N

INSPECTION INFORMATION		WEATHER INFORMATION	
DATE:	1/11/16	CURRENT FORECAST:	37-deg F /sunny
QUALIFIED INSPECTOR:	Vincenzo Chiaravalloti, PE	DATE OF LAST RAIN EVENT:	12 Hour event on: 1/10/16
RAIN EVENT	<input checked="" type="checkbox"/>	AMOUNT OF LAST RAIN EVENT:	0.75"
WEEKLY	<input checked="" type="checkbox"/>		
SPECIAL	<input type="checkbox"/>		

GENERAL PROJECT COMPLIANCE

APPROXIMATE CURRENT (SF/ ACRES) DISTURBED:	7750 SF / 0.18 AC	DUST CONTROL MEASURES ESTABLISHED:	YES
CONSTRUCTION ENTRANCE INSTALLED:	N/A (RR stone bed access)	SILT FENCE INSTALLED & FUNCTIONAL:	YES
WASHOUT AREA ESTABLISHED:	N/A	INLET PROTECTION INSTALLED & FUNCTIONAL:	N/A
WASTE DISPOSAL AREA ESTABLISHED:	YES	ALL OTHER E&S CONTROLS INSTALLED & FUNCTIONAL:	N/A
IN-ACTIVE AREAS STABILIZED:	YES	STORMWATER DISCHARGE OBSERVED:	NO
DESCRIPTION OF STORMWATER DISCHARGE:	NO DISCHARGE		

DISTRIBUTION:

In my judgment the site is IN compliance with the terms and conditions of the Stormwater Pollution Control Plan and permit.



Signature of Qualified Inspector

1/11/2016

Date

"I have personally examined and am familiar with the information submitted in this document and all attachments thereto, and I certify that, based on reasonable investigation, including my inquiry of those individuals responsible for obtaining the information, the submitted information is true, accurate and complete to the best of my knowledge and belief. I understand that a false statement made in this document or its attachments may be punishable as a criminal offense, in accordance with section 22a-6 of the Connecticut General Statutes, pursuant to section 53a-157b of the Connecticut General Statutes, and in accordance with any other applicable statute."



Signature of Permittee/ Authorized Representative



Date

ITEMS NOTED IN THIS INSPECTION:

List specific items relating to erosion & sediment controls, implementation of the plan, description of stormwater discharges, and any water quality monitoring performed during the inspection.

ITEM #	ITEM NOTED	DESCRIPTION OF DEFICIENCY	REMEDIAL ACTIONS REQUIRED	IN COMPLIANCE	DATE NOTED	CURRENT STATUS

ITEMS NOTED IN THIS INSPECTION:

**Note: The item numbers listed above correspond to the circled numbering on the attached reference map.

ADDITIONAL COMMENTS OR NOTES:

- Site stable at access to RR ROW
- Silt fence holding along base of slope/ protecting wetlands
- Haybales used to support silt fence.
- 2 Poles installed on concrete bases.
- Site is stable/ crew gathering for meeting

Approximate areas of disturbance from previous inspection with access:

- No New disturbance

Total Current Approximate Disturbance: 7750 sf

**SEDIMENTATION AND EROSION CONTROL INSPECTION REPORT
THE UNITED ILLUMINATING COMPANY
MILVON-DEVON**

SITE # 887S

INSPECTION INFORMATION		WEATHER INFORMATION	
DATE:	1/11/16	CURRENT FORECAST:	37-deg F / sunny
QUALIFIED INSPECTOR:	Vincenzo Chiaravalloti, PE	DATE OF LAST RAIN EVENT:	12 Hour event on: 1/10/16
RAIN EVENT	<input checked="" type="checkbox"/>	AMOUNT OF LAST RAIN EVENT:	0.75"
WEEKLY	<input checked="" type="checkbox"/>		
SPECIAL	<input type="checkbox"/>		

GENERAL PROJECT COMPLIANCE

APPROXIMATE CURRENT (SF/ ACRES) DISTURBED:	9650 SF / 0.22 AC	DUST CONTROL MEASURES ESTABLISHED:	YES
CONSTRUCTION ENTRANCE INSTALLED:	YES	SILT FENCE INSTALLED & FUNCTIONAL:	YES
WASHOUT AREA ESTABLISHED:	N/A	INLET PROTECTION INSTALLED & FUNCTIONAL:	N/A
WASTE DISPOSAL AREA ESTABLISHED:	YES	ALL OTHER E&S CONTROLS INSTALLED & FUNCTIONAL:	N/A
IN-ACTIVE AREAS STABILIZED:	YES	STORMWATER DISCHARGE OBSERVED:	NO
DESCRIPTION OF STORMWATER DISCHARGE:	NO DISCHARGE		

DISTRIBUTION:

In my judgment the site is IN compliance with the terms and conditions of the Stormwater Pollution Control Plan and permit.



Signature of Qualified Inspector

1/11/2016

Date

"I have personally examined and am familiar with the information submitted in this document and all attachments thereto, and I certify that, based on reasonable investigation, including my inquiry of those individuals responsible for obtaining the information, the submitted information is true, accurate and complete to the best of my knowledge and belief. I understand that a false statement made in this document or its attachments may be punishable as a criminal offense, in accordance with section 22a-6 of the Connecticut General Statutes, pursuant to section 53a-157b of the Connecticut General Statutes, and in accordance with any other applicable statute."



Signature of Permittee/Authorized Representative

1/14/16

Date

ITEMS NOTED IN THIS INSPECTION:

List specific items relating to erosion & sediment controls, implementation of the plan, description of stormwater discharges, and any water quality monitoring performed during the inspection.

ITEM #	ITEM NOTED	DESCRIPTION OF DEFICIENCY	REMEDIAL ACTIONS REQUIRED	IN COMPLIANCE	DATE NOTED	CURRENT STATUS

ADDITIONAL COMMENTS OR NOTES:

- Access from west side of sub-station along existing crushed stone bed
- Entrance in good condition
- 3rd utility pole installed on concrete base
- 1 concrete bases remain for future pole installation
- Silt fence and haybale barrier in good condition
- Site controls in good condition
- Work area and wetland flooded with recent rain event

Approximate new areas of disturbance:

- No New Disturbance

Total Current Approximate Disturbance: 9650 sf

**SEDIMENTATION AND EROSION CONTROL INSPECTION REPORT
THE UNITED ILLUMINATING COMPANY
MILVON-DEVON**

SITE # 865N-866N

INSPECTION INFORMATION		WEATHER INFORMATION	
DATE:	1/8/2016	CURRENT	37-deg F / sunny
QUALIFIED INSPECTOR:	Vincenzo Chiaravalloti, PE	FORECAST:	
RAIN EVENT	<input type="checkbox"/>	DATE OF LAST RAIN EVENT:	12 Hour event on: 12/29/15
WEEKLY	<input checked="" type="checkbox"/>	AMOUNT OF LAST RAIN EVENT:	0.75"
SPECIAL	<input type="checkbox"/>		

GENERAL PROJECT COMPLIANCE

APPROXIMATE CURRENT (SF/ ACRES) DISTURBED:	7,000 SF / 0.16 AC	DUST CONTROL MEASURES ESTABLISHED:	YES
CONSTRUCTION ENTRANCE INSTALLED:	YES	SILT FENCE INSTALLED & FUNCTIONAL:	YES
WASHOUT AREA ESTABLISHED:	N/A	INLET PROTECTION INSTALLED & FUNCTIONAL:	N/A
WASTE DISPOSAL AREA ESTABLISHED:	YES	ALL OTHER E&S CONTROLS INSTALLED & FUNCTIONAL:	N/A
IN-ACTIVE AREAS STABILIZED:	YES	STORMWATER DISCHARGE OBSERVED:	NO
DESCRIPTION OF STORMWATER DISCHARGE:	NO DISCHARGE		

DISTRIBUTION:


In my judgment the site is IN compliance with the terms and conditions of the Stormwater Pollution Control Plan and permit.



Signature of Qualified Inspector

1/8/2016
Date

"I have personally examined and am familiar with the information submitted in this document and all attachments thereto, and I certify that, based on reasonable investigation, including my inquiry of those individuals responsible for obtaining the information, the submitted information is true, accurate and complete to the best of my knowledge and belief. I understand that a false statement made in this document or its attachments may be punishable as a criminal offense, in accordance with section 22a-6 of the Connecticut General Statutes, pursuant to section 53a-157b of the Connecticut General Statutes, and in accordance with any other applicable statute."



Signature of Permittee/Authorized Representative

1/14/16
Date

ITEMS NOTED IN THIS INSPECTION:

List specific items relating to erosion & sediment controls, implementation of the plan, description of stormwater discharges, and any water quality monitoring performed during the inspection.

ITEM #	ITEM NOTED	DESCRIPTION OF DEFICENCY	REMEDIAL ACTIONS REQUIRED	IN COMPLIANCE	DATE NOTED	CURRENT STATUS

ITEMS NOTED IN THIS INSPECTION:

**Note: The item numbers listed above correspond to the circled numbering on the attached reference map.

ADDITIONAL COMMENTS OR NOTES:

865N:

- Silt-fence along the southern limit of work area next to the RR tracks
- Crushed stone access to 866N
- No activity

866N:

- Site stable
- Utility Pole installed on concrete base
- No activity

Approximate areas of disturbance:

- No New Disturbance 865N
- No New Disturbance 866N

Total Current Approximate Disturbance: 7,000 sf

**SEDIMENTATION AND EROSION CONTROL INSPECTION REPORT
THE UNITED ILLUMINATING COMPANY
MILVON-DEVON**

SITE # 867N

INSPECTION INFORMATION		WEATHER INFORMATION	
DATE:	1/8/16	CURRENT FORECAST:	37-deg F /overcast
QUALIFIED INSPECTOR:	Vincenzo Chiaravalloti, PE	DATE OF LAST RAIN EVENT:	12 Hour event on: 12/29/15
RAIN EVENT	<input type="checkbox"/>	AMOUNT OF LAST RAIN EVENT:	0.75"
WEEKLY	<input checked="" type="checkbox"/>		
SPECIAL	<input type="checkbox"/>		

GENERAL PROJECT COMPLIANCE

APPROXIMATE CURRENT (SF/ ACRES) DISTURBED:	5,750 SF / 0.13 AC	DUST CONTROL MEASURES ESTABLISHED:	YES
CONSTRUCTION ENTRANCE INSTALLED:	YES	SILT FENCE INSTALLED & FUNCTIONAL:	YES
WASHOUT AREA ESTABLISHED:	N/A	INLET PROTECTION INSTALLED & FUNCTIONAL:	N/A
WASTE DISPOSAL AREA ESTABLISHED:	YES	ALL OTHER E&S CONTROLS INSTALLED & FUNCTIONAL:	N/A
IN-ACTIVE AREAS STABILIZED:	YES	STORMWATER DISCHARGE OBSERVED:	NO
DESCRIPTION OF STORMWATER DISCHARGE:	NO DISCHARGE		

DISTRIBUTION:

In my judgment the site is IN compliance with the terms and conditions of the Stormwater Pollution Control Plan and permit.



Signature of Qualified Inspector

1/8/2016
Date

"I have personally examined and am familiar with the information submitted in this document and all attachments thereto, and I certify that, based on reasonable investigation, including my inquiry of those individuals responsible for obtaining the information, the submitted information is true, accurate and complete to the best of my knowledge and belief. I understand that a false statement made in this document or its attachments may be punishable as a criminal offense, in accordance with section 22a-6 of the Connecticut General Statutes, pursuant to section 53a-157b of the Connecticut General Statutes, and in accordance with any other applicable statute."



Signature of Permittee/Authorized Representative

1/14/16
Date

ITEMS NOTED IN THIS INSPECTION:

List specific items relating to erosion & sediment controls, implementation of the plan, description of stormwater discharges, and any water quality monitoring performed during the inspection.

ITEM #	ITEM NOTED	DESCRIPTION OF DEFICIENCY	REMEDIAL ACTIONS REQUIRED	IN COMPLIANCE	DATE NOTED	CURRENT STATUS

ITEMS NOTED IN THIS INSPECTION:

**Note: The item numbers listed above correspond to the circled numbering on the attached reference map.

ADDITIONAL COMMENTS OR NOTES:

- Silt-fence surrounding southern limit of work area
- Riprap and silt fence at HDPE flared-end outlet
- Construction entrance in good condition
- No activity

- No new disturbance
- Total Current Approximate Disturbance: 5,750 sf

**SEDIMENTATION AND EROSION CONTROL INSPECTION REPORT
THE UNITED ILLUMINATING COMPANY
MILVON-DEVON**

SITE # 868N

INSPECTION INFORMATION

DATE: 1/8/16
 QUALIFIED INSPECTOR: Vincenzo Chiaravalloti, PE
 RAIN EVENT
 WEEKLY
 SPECIAL

WEATHER INFORMATION

CURRENT FORECAST: 37-deg F /sunny
 DATE OF LAST RAIN EVENT: 12 Hour event on: 12/29/15
 AMOUNT OF LAST RAIN EVENT: 0.75"

GENERAL PROJECT COMPLIANCE

APPROXIMATE CURRENT (SF/ ACRES) DISTURBED:	4000 SF / 0.09 AC	DUST CONTROL MEASURES ESTABLISHED:	YES
CONSTRUCTION ENTRANCE INSTALLED:	N/A (RR stone bed access)	SILT FENCE INSTALLED & FUNCTIONAL:	YES
WASHOUT AREA ESTABLISHED:	N/A	INLET PROTECTION INSTALLED & FUNCTIONAL:	N/A
WASTE DISPOSAL AREA ESTABLISHED:	YES	ALL OTHER E&S CONTROLS INSTALLED & FUNCTIONAL:	N/A
IN-ACTIVE AREAS STABILIZED:	YES	STORMWATER DISCHARGE OBSERVED:	NO
DESCRIPTION OF STORMWATER DISCHARGE:	NO DISCHARGE		

DISTRIBUTION:

In my judgment the site is IN compliance with the terms and conditions of the Stormwater Pollution Control Plan and permit.



 Signature of Qualified Inspector

1/8/2016

 Date

"I have personally examined and am familiar with the information submitted in this document and all attachments thereto, and I certify that, based on reasonable investigation, including my inquiry of those individuals responsible for obtaining the information, the submitted information is true, accurate and complete to the best of my knowledge and belief. I understand that a false statement made in this document or its attachments may be punishable as a criminal offense, in accordance with section 22a-6 of the Connecticut General Statutes, pursuant to section 53a-157b of the Connecticut General Statutes, and in accordance with any other applicable statute."



 Signature of Permittee/Authorized Representative

1/14/16

 Date

ITEMS NOTED IN THIS INSPECTION:

List specific items relating to erosion & sediment controls, implementation of the plan, description of stormwater discharges, and any water quality monitoring performed during the inspection.

ITEM #	ITEM NOTED	DESCRIPTION OF DEFICENCY	REMEDIAL ACTIONS REQUIRED	IN COMPLIANCE	DATE NOTED	CURRENT STATUS

ITEMS NOTED IN THIS INSPECTION:

**Note: The item numbers listed above correspond to the circled numbering on the attached reference map.

ADDITIONAL COMMENTS OR NOTES:

- Silt-fence surrounding southern limit of work area
- Concrete block wall containing work area on north end
- Storage area for several near-by work sites along existing chain link fence, adjacent to north side of railroad bed
- No activity

- No new disturbance

Total Current Approximate Disturbance: 4000 sf

**SEDIMENTATION AND EROSION CONTROL INSPECTION REPORT
THE UNITED ILLUMINATING COMPANY
MILVON-DEVON**

SITE # 869N

INSPECTION INFORMATION		WEATHER INFORMATION	
DATE:	1/8/16	CURRENT FORECAST:	37-deg F /sunny
QUALIFIED INSPECTOR:	Vincenzo Chiaravalloti, PE	DATE OF LAST RAIN EVENT:	12 Hour event on: 12/29/15
RAIN EVENT	<input type="checkbox"/>	AMOUNT OF LAST RAIN EVENT:	0.75"
WEEKLY	<input checked="" type="checkbox"/>		
SPECIAL	<input type="checkbox"/>		

GENERAL PROJECT COMPLIANCE

APPROXIMATE CURRENT (SF/ ACRES) DISTURBED:	1800 SF / 0.04 AC	DUST CONTROL MEASURES ESTABLISHED:	YES
CONSTRUCTION ENTRANCE INSTALLED:	N/A (RR stone bed access)	SILT FENCE INSTALLED & FUNCTIONAL:	YES
WASHOUT AREA ESTABLISHED:	N/A	INLET PROTECTION INSTALLED & FUNCTIONAL:	N/A
WASTE DISPOSAL AREA ESTABLISHED:	YES	ALL OTHER E&S CONTROLS INSTALLED & FUNCTIONAL:	N/A
IN-ACTIVE AREAS STABILIZED:	YES	STORMWATER DISCHARGE OBSERVED:	NO
DESCRIPTION OF STORMWATER DISCHARGE:	NO DISCHARGE		

DISTRIBUTION:

In my judgment the site is IN compliance with the terms and conditions of the Stormwater Pollution Control Plan and permit.




Signature of Qualified Inspector

1/8/2016

Date

"I have personally examined and am familiar with the information submitted in this document and all attachments thereto, and I certify that, based on reasonable investigation, including my inquiry of those individuals responsible for obtaining the information, the submitted information is true, accurate and complete to the best of my knowledge and belief. I understand that a false statement made in this document or its attachments may be punishable as a criminal offense, in accordance with section 22a-6 of the Connecticut General Statutes, pursuant to section 53a-157b of the Connecticut General Statutes, and in accordance with any other applicable statute."



Signature of Permittee/Authorized Representative

1/14/16

Date

ITEMS NOTED IN THIS INSPECTION:

List specific items relating to erosion & sediment controls, implementation of the plan, description of stormwater discharges, and any water quality monitoring performed during the inspection.

ITEM #	ITEM NOTED	DESCRIPTION OF DEFICIENCY	REMEDIAL ACTIONS REQUIRED	IN COMPLIANCE	DATE NOTED	CURRENT STATUS

ITEMS NOTED IN THIS INSPECTION:

**Note: The item numbers listed above correspond to the circled numbering on the attached reference map.

ADDITIONAL COMMENTS OR NOTES:

- Silt fence along northern limit of work area adjacent to chain link fence
 - Access off of crushed stone railroad bed
 - Storage area for several near-by work sites along existing chain link fence, adjacent to north side of railroad bed
 - No activity
 - No new disturbance
- Total Current Approximate Disturbance: 1800 sf

**SEDIMENTATION AND EROSION CONTROL INSPECTION REPORT
THE UNITED ILLUMINATING COMPANY
MILVON-DEVON**

SITE # 870N

INSPECTION INFORMATION		WEATHER INFORMATION	
DATE:	1/8/16	CURRENT FORECAST:	37-deg F/sunny
QUALIFIED INSPECTOR:	Vincenzo Chiaravalloti, PE	DATE OF LAST RAIN EVENT:	12 Hour event on: 12/29/15
RAIN EVENT	<input type="checkbox"/>	AMOUNT OF LAST RAIN EVENT:	0.75"
WEEKLY	<input checked="" type="checkbox"/>		
SPECIAL	<input type="checkbox"/>		

GENERAL PROJECT COMPLIANCE

APPROXIMATE CURRENT (SF/ ACRES) DISTURBED:	2000 SF / 0.05 AC	DUST CONTROL MEASURES ESTABLISHED:	YES
CONSTRUCTION ENTRANCE INSTALLED:	N/A (RR stone bed access)	SILT FENCE INSTALLED & FUNCTIONAL:	YES
WASHOUT AREA ESTABLISHED:	N/A	INLET PROTECTION INSTALLED & FUNCTIONAL:	N/A
WASTE DISPOSAL AREA ESTABLISHED:	YES	ALL OTHER E&S CONTROLS INSTALLED & FUNCTIONAL:	N/A
IN-ACTIVE AREAS STABILIZED:	YES	STORMWATER DISCHARGE OBSERVED:	NO
DESCRIPTION OF STORMWATER DISCHARGE:	NO DISCHARGE		

DISTRIBUTION:

In my judgment the site is IN compliance with the terms and conditions of the Stormwater Pollution Control Plan and permit.




Signature of Qualified Inspector

1/8/2016

Date

"I have personally examined and am familiar with the information submitted in this document and all attachments thereto, and I certify that, based on reasonable investigation, including my inquiry of those individuals responsible for obtaining the information, the submitted information is true, accurate and complete to the best of my knowledge and belief. I understand that a false statement made in this document or its attachments may be punishable as a criminal offense, in accordance with section 22a-6 of the Connecticut General Statutes, pursuant to section 53a-157b of the Connecticut General Statutes, and in accordance with any other applicable statute."



Signature of Permittee/Authorized Representative

1/14/16

Date

ITEMS NOTED IN THIS INSPECTION:

List specific items relating to erosion & sediment controls, implementation of the plan, description of stormwater discharges, and any water quality monitoring performed during the inspection.

ITEM #	ITEM NOTED	DESCRIPTION OF DEFICENCY	REMEDIAL ACTIONS REQUIRED	IN COMPLIANCE	DATE NOTED	CURRENT STATUS

ITEMS NOTED IN THIS INSPECTION:

**Note: The item numbers listed above correspond to the circled numbering on the attached reference map.

ADDITIONAL COMMENTS OR NOTES:

- Silt fence along northern limit of work area adjacent to chain link fence
- Access off of crushed stone railroad bed
- Storage area for several near-by work sites along existing chain link fence, adjacent to north side of railroad bed
- No activity

Approximate areas of disturbance:

- No new disturbance
- Total Current Approximate Disturbance: 2000 sf

**SEDIMENTATION AND EROSION CONTROL INSPECTION REPORT
THE UNITED ILLUMINATING COMPANY
MILVON-DEVON**

SITE # 871N


INSPECTION INFORMATION		WEATHER INFORMATION	
DATE:	1/8/16	CURRENT FORECAST:	37-deg F / sunny
QUALIFIED INSPECTOR:	Vincenzo Chiaravalloti, PE	DATE OF LAST RAIN EVENT:	12 Hour event between: 12/29/15
RAIN EVENT	<input type="checkbox"/>	AMOUNT OF LAST RAIN EVENT:	0.75"
WEEKLY	<input checked="" type="checkbox"/>		
SPECIAL	<input type="checkbox"/>		

GENERAL PROJECT COMPLIANCE

APPROXIMATE CURRENT (SF/ ACRES) DISTURBED:	2800 SF / 0.06 AC	DUST CONTROL MEASURES ESTABLISHED:	YES
CONSTRUCTION ENTRANCE INSTALLED:	N/A (RR stone bed access)	SILT FENCE INSTALLED & FUNCTIONAL:	YES
WASHOUT AREA ESTABLISHED:	N/A	INLET PROTECTION INSTALLED & FUNCTIONAL:	N/A
WASTE DISPOSAL AREA ESTABLISHED:	YES	ALL OTHER E&S CONTROLS INSTALLED & FUNCTIONAL:	N/A
IN-ACTIVE AREAS STABILIZED:	YES	STORMWATER DISCHARGE OBSERVED:	NO
DESCRIPTION OF STORMWATER DISCHARGE:	NO DISCHARGE		

DISTRIBUTION:

In my judgment the site is **IN** compliance with the terms and conditions of the Stormwater Pollution Control Plan and permit.




Signature of Qualified Inspector

1/8/2016

Date

"I have personally examined and am familiar with the information submitted in this document and all attachments thereto, and I certify that, based on reasonable investigation, including my inquiry of those individuals responsible for obtaining the information, the submitted information is true, accurate and complete to the best of my knowledge and belief. I understand that a false statement made in this document or its attachments may be punishable as a criminal offense, in accordance with section 22a-6 of the Connecticut General Statutes, pursuant to section 53a-157b of the Connecticut General Statutes, and in accordance with any other applicable statute."



Signature of Permittee/Authorized Representative

1/14/16

Date

ITEMS NOTED IN THIS INSPECTION:

List specific items relating to erosion & sediment controls, implementation of the plan, description of stormwater discharges, and any water quality monitoring performed during the inspection.

ITEM #	ITEM NOTED	DESCRIPTION OF DEFICENCY	REMEDIAL ACTIONS REQUIRED	IN COMPLIANCE	DATE NOTED	CURRENT STATUS

ITEMS NOTED IN THIS INSPECTION:

**Note: The item numbers listed above correspond to the circled numbering on the attached reference map.

ADDITIONAL COMMENTS OR NOTES:

- Silt fence along northern limit of work area adjacent to parking lot
- Crushed stone at access to ROW
- Storage area for several near-by work sites along existing chain link fence, adjacent to north side of railroad bed
- No activity

Approximate areas of disturbance:

- No New Disturbance
- Total Current Approximate Disturbance: 2800 sf

**SEDIMENTATION AND EROSION CONTROL INSPECTION REPORT
THE UNITED ILLUMINATING COMPANY
MILVON-DEVON**

SITE # 872N

INSPECTION INFORMATION

DATE: 1/8/16

QUALIFIED INSPECTOR: Vincenzo Chiaravalloti, PE

RAIN EVENT
WEEKLY
SPECIAL

WEATHER INFORMATION

CURRENT FORECAST: 37-deg F / sunny

DATE OF LAST RAIN EVENT: 12 Hour event on: 12/29/15


AMOUNT OF LAST RAIN EVENT: 0.75"

GENERAL PROJECT COMPLIANCE

APPROXIMATE CURRENT (SF/ ACRES) DISTURBED:	2000 SF / 0.05 AC	DUST CONTROL MEASURES ESTABLISHED:	YES
CONSTRUCTION ENTRANCE INSTALLED:	N/A	SILT FENCE INSTALLED & FUNCTIONAL:	NO
WASHOUT AREA ESTABLISHED:	N/A	INLET PROTECTION INSTALLED & FUNCTIONAL:	N/A
WASTE DISPOSAL AREA ESTABLISHED:	YES	ALL OTHER E&S CONTROLS INSTALLED & FUNCTIONAL:	N/A
IN-ACTIVE AREAS STABILIZED:	YES	STORMWATER DISCHARGE OBSERVED:	NO
DESCRIPTION OF STORMWATER DISCHARGE:	No Discharge		

DISTRIBUTION:

In my judgment the site is **IN** compliance with the terms and conditions of the Stormwater Pollution Control Plan and permit.



Signature of Qualified Inspector

1/8/2016

Date

"I have personally examined and am familiar with the information submitted in this document and all attachments thereto, and I certify that, based on reasonable investigation, including my inquiry of those individuals responsible for obtaining the information, the submitted information is true, accurate and complete to the best of my knowledge and belief. I understand that a false statement made in this document or its attachments may be punishable as a criminal offense, in accordance with section 22a-6 of the Connecticut General Statutes, pursuant to section 53a-157b of the Connecticut General Statutes, and in accordance with any other applicable statute."



Signature of Permittee/Authorized Representative

1/09/16

Date

ITEMS NOTED IN THIS INSPECTION:

List specific items relating to erosion & sediment controls, implementation of the plan, description of stormwater discharges, and any water quality monitoring performed during the inspection.

ITEM #	ITEM NOTED	DESCRIPTION OF DEFICENCY	REMEDIAL ACTIONS REQUIRED	IN COMPLIANCE	DATE NOTED	CURRENT STATUS

ADDITIONAL COMMENTS OR NOTES:

- Storage area for several near-by work sites along existing chain link fence, adjacent to north side of railroad bed
- Haybales along Rowe Avenue at NW corner of site
- Site used for equipment storage
- No activity

Approximate areas of disturbance:

- No New Disturbance
- Total Current Approximate Disturbance: 2000 sf.

**SEDIMENTATION AND EROSION CONTROL INSPECTION REPORT
THE UNITED ILLUMINATING COMPANY
MILVON-DEVON**

SITE # 873N

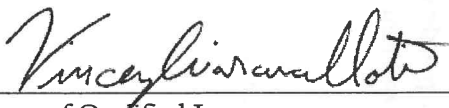
INSPECTION INFORMATION		WEATHER INFORMATION	
DATE:	1/8/16	CURRENT FORECAST:	37-deg F /sunny
QUALIFIED INSPECTOR:	Vincenzo Chiaravalloti, PE	DATE OF LAST RAIN EVENT:	12 Hour event on: 12/29/15
RAIN EVENT	<input type="checkbox"/>	AMOUNT OF LAST RAIN EVENT:	0.75"
WEEKLY	<input checked="" type="checkbox"/>		
SPECIAL	<input type="checkbox"/>		

GENERAL PROJECT COMPLIANCE

APPROXIMATE CURRENT (SF/ ACRES) DISTURBED:	1800 SF / 0.04 AC	DUST CONTROL MEASURES ESTABLISHED:	YES
CONSTRUCTION ENTRANCE INSTALLED:	N/A	SILT FENCE INSTALLED & FUNCTIONAL:	NO
WASHOUT AREA ESTABLISHED:	N/A	INLET PROTECTION INSTALLED & FUNCTIONAL:	N/A
WASTE DISPOSAL AREA ESTABLISHED:	YES	ALL OTHER E&S CONTROLS INSTALLED & FUNCTIONAL:	N/A
IN-ACTIVE AREAS STABILIZED:	NO	STORMWATER DISCHARGE OBSERVED:	NO
DESCRIPTION OF STORMWATER DISCHARGE:	No Discharge		

DISTRIBUTION:


In my judgment the site is IN compliance with the terms and conditions of the Stormwater Pollution Control Plan and permit.



Signature of Qualified Inspector

1/8/2016
Date

"I have personally examined and am familiar with the information submitted in this document and all attachments thereto, and I certify that, based on reasonable investigation, including my inquiry of those individuals responsible for obtaining the information, the submitted information is true, accurate and complete to the best of my knowledge and belief. I understand that a false statement made in this document or its attachments may be punishable as a criminal offense, in accordance with section 22a-6 of the Connecticut General Statutes, pursuant to section 53a-157b of the Connecticut General Statutes, and in accordance with any other applicable statute."



Signature of Permittee/Authorized Representative

1/14/16
Date

ITEMS NOTED IN THIS INSPECTION:

List specific items relating to erosion & sediment controls, implementation of the plan, description of stormwater discharges, and any water quality monitoring performed during the inspection.

ITEM #	ITEM NOTED	DESCRIPTION OF DEFICENCY	REMEDIAL ACTIONS REQUIRED	IN COMPLIANCE	DATE NOTED	CURRENT STATUS
1	Stockpile silt fence barrier poorly staked	Stockpile silt fence not secured around the east and west edges, and not toe'd into ground along Rowe Ave edge	Repair or restake silt fence	Work in progress	12/30/2015	Work in progress
2	Sediment accumulation in Rowe Ave gutter	Large piles of sediment accumulation in Rowe Avenue road gutter	Sweep and remove sediment from gutter	Work in progress	1/8/2016	Work in progress

ADDITIONAL COMMENTS OR NOTES:

- Unprotected stock piles on-site, see Item #1 above
- Stockpiles consolidated into 1 pile, pile not from work crew according to B&V.
- Stockpiles silt-fence barrier poorly staked and in need of repair.
- Rowe Ave Gutter has accumulated dirt that needs to be swept and removed.

Approximate areas of disturbance:

- No New Disturbance

Total Current Approximate Disturbance: 1800 sf

**SEDIMENTATION AND EROSION CONTROL INSPECTION REPORT
THE UNITED ILLUMINATING COMPANY
MILVON-DEVON**

SITE # 874N

INSPECTION INFORMATION		WEATHER INFORMATION	
DATE:	1/8/16	CURRENT FORECAST:	37-deg F /sunny
QUALIFIED INSPECTOR:	Vincenzo Chiaravalloti, PE	DATE OF LAST RAIN EVENT:	12 Hour event on: 12/29/15
RAIN EVENT	<input type="checkbox"/>	AMOUNT OF LAST RAIN EVENT:	0.75"
WEEKLY	<input checked="" type="checkbox"/>		
SPECIAL	<input type="checkbox"/>		

GENERAL PROJECT COMPLIANCE

APPROXIMATE CURRENT (SF/ ACRES) DISTURBED:	1350 SF / 0.03 AC	DUST CONTROL MEASURES ESTABLISHED:	YES
CONSTRUCTION ENTRANCE INSTALLED:	YES	SILT FENCE INSTALLED & FUNCTIONAL:	YES
WASHOUT AREA ESTABLISHED:	N/A	INLET PROTECTION INSTALLED & FUNCTIONAL:	N/A
WASTE DISPOSAL AREA ESTABLISHED:	YES	ALL OTHER E&S CONTROLS INSTALLED & FUNCTIONAL:	N/A
IN-ACTIVE AREAS STABILIZED:	YES	STORMWATER DISCHARGE OBSERVED:	NO
DESCRIPTION OF STORMWATER DISCHARGE:	No Discharge		

DISTRIBUTION:

In my judgment the site is IN compliance with the terms and conditions of the Stormwater Pollution Control Plan and permit.




Signature of Qualified Inspector

1/8/2016

Date

"I have personally examined and am familiar with the information submitted in this document and all attachments thereto, and I certify that, based on reasonable investigation, including my inquiry of those individuals responsible for obtaining the information, the submitted information is true, accurate and complete to the best of my knowledge and belief. I understand that a false statement made in this document or its attachments may be punishable as a criminal offense, in accordance with section 22a-6 of the Connecticut General Statutes, pursuant to section 53a-157b of the Connecticut General Statutes, and in accordance with any other applicable statute."



Signature of Permittee/Authorized Representative

1/14/16

Date

ITEMS NOTED IN THIS INSPECTION:

List specific items relating to erosion & sediment controls, implementation of the plan, description of stormwater discharges, and any water quality monitoring performed during the inspection.

ITEM #	ITEM NOTED	DESCRIPTION OF DEFICIENCY	REMEDIAL ACTIONS REQUIRED	IN COMPLIANCE	DATE NOTED	CURRENT STATUS

ITEMS NOTED IN THIS INSPECTION:

**Note: The item numbers listed above correspond to the circled numbering on the attached reference map.

ADDITIONAL COMMENTS OR NOTES:

- Silt-fence installed along southern and downhill side of work area
- Crushed stone along Rowe Avenue
- Stable access to ROW adjacent to work site
- No Activity

Approximate areas of disturbance:

- No New Disturbance
- Total Current Approximate Disturbance: 1350 sf

**SEDIMENTATION AND EROSION CONTROL INSPECTION REPORT
THE UNITED ILLUMINATING COMPANY
MILVON-DEVON**

SITE # 875N

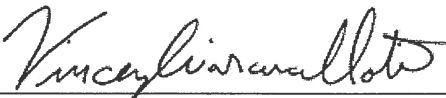
INSPECTION INFORMATION	WEATHER INFORMATION
DATE: 1/8/16	CURRENT FORECAST: 37 deg F /sunny
QUALIFIED INSPECTOR: Vincenzo Chiaravalloti, PE	DATE OF LAST RAIN EVENT: 12 Hour event on: 12/29/15
RAIN EVENT <input type="checkbox"/>	AMOUNT OF LAST RAIN EVENT: 0.75"
WEEKLY <input checked="" type="checkbox"/>	
SPECIAL <input type="checkbox"/>	

GENERAL PROJECT COMPLIANCE

APPROXIMATE CURRENT (SF/ ACRES) DISTURBED:	2000 SF / 0.05 AC	DUST CONTROL MEASURES ESTABLISHED:	YES
CONSTRUCTION ENTRANCE INSTALLED:	YES	SILT FENCE INSTALLED & FUNCTIONAL:	NO
WASHOUT AREA ESTABLISHED:	N/A	INLET PROTECTION INSTALLED & FUNCTIONAL:	N/A
WASTE DISPOSAL AREA ESTABLISHED:	YES	ALL OTHER E&S CONTROLS INSTALLED & FUNCTIONAL:	N/A
IN-ACTIVE AREAS STABILIZED:	YES	STORMWATER DISCHARGE OBSERVED:	NO
DESCRIPTION OF STORMWATER DISCHARGE:	NO DISCHARGE		

DISTRIBUTION:


In my judgment the site is IN compliance with the terms and conditions of the Stormwater Pollution Control Plan and permit.



Signature of Qualified Inspector

1/8/2016
Date

"I have personally examined and am familiar with the information submitted in this document and all attachments thereto, and I certify that, based on reasonable investigation, including my inquiry of those individuals responsible for obtaining the information, the submitted information is true, accurate and complete to the best of my knowledge and belief. I understand that a false statement made in this document or its attachments may be punishable as a criminal offense, in accordance with section 22a-6 of the Connecticut General Statutes, pursuant to section 53a-157b of the Connecticut General Statutes, and in accordance with any other applicable statute."



Signature of Permittee/Authorized Representative

1/19/16
Date

ITEMS NOTED IN THIS INSPECTION:

List specific items relating to erosion & sediment controls, implementation of the plan, description of stormwater discharges, and any water quality monitoring performed during the inspection.

ITEM #	ITEM NOTED	DESCRIPTION OF DEFICIENCY	REMEDIAL ACTIONS REQUIRED	IN COMPLIANCE	DATE NOTED	CURRENT STATUS

ITEMS NOTED IN THIS INSPECTION:

**Note: The item numbers listed above correspond to the circled numbering on the attached reference map.

ADDITIONAL COMMENTS OR NOTES:

- Crushed stone along Rowe Avenue
- Site stable with berms on east and west sides of site
- No activity

Approximate areas of disturbance:

- No New Disturbance
- Total Current Approximate Disturbance: 2000 sf

**SEDIMENTATION AND EROSION CONTROL INSPECTION REPORT
THE UNITED ILLUMINATING COMPANY
MILVON-DEVON**

SITE # 876N, 877N, 878N

INSPECTION INFORMATION	WEATHER INFORMATION
DATE: 1/8/16	CURRENT FORECAST: 37-deg F / sunny
QUALIFIED INSPECTOR: Vincenzo Chiaravalloti, PE	DATE OF LAST RAIN EVENT: 12 Hour event on: 12/29/15
RAIN EVENT <input type="checkbox"/>	AMOUNT OF LAST RAIN EVENT: 0.75"
WEEKLY <input checked="" type="checkbox"/>	
SPECIAL <input type="checkbox"/>	

GENERAL PROJECT COMPLIANCE

APPROXIMATE CURRENT (SF/ ACRES) DISTURBED:	19,500 SF / 0.45 AC	DUST CONTROL MEASURES ESTABLISHED:	YES
CONSTRUCTION ENTRANCE INSTALLED:	YES	SILT FENCE INSTALLED & FUNCTIONAL:	YES
WASHOUT AREA ESTABLISHED:	N/A	INLET PROTECTION INSTALLED & FUNCTIONAL:	N/A
WASTE DISPOSAL AREA ESTABLISHED:	YES	ALL OTHER E&S CONTROLS INSTALLED & FUNCTIONAL:	N/A
IN-ACTIVE AREAS STABILIZED:	YES	STORMWATER DISCHARGE OBSERVED:	NO
DESCRIPTION OF STORMWATER DISCHARGE:	NO DISCHARGE		

DISTRIBUTION:


In my judgment the site is IN compliance with the terms and conditions of the Stormwater Pollution Control Plan and permit.



Signature of Qualified Inspector

1/8/2016
Date

"I have personally examined and am familiar with the information submitted in this document and all attachments thereto, and I certify that, based on reasonable investigation, including my inquiry of those individuals responsible for obtaining the information, the submitted information is true, accurate and complete to the best of my knowledge and belief. I understand that a false statement made in this document or its attachments may be punishable as a criminal offense, in accordance with section 22a-6 of the Connecticut General Statutes, pursuant to section 53a-157b of the Connecticut General Statutes, and in accordance with any other applicable statute."



Signature of Permittee/Authorized Representative

1/14/16
Date

ITEMS NOTED IN THIS INSPECTION:

List specific items relating to erosion & sediment controls, implementation of the plan, description of stormwater discharges, and any water quality monitoring performed during the inspection.

ITEM #	ITEM NOTED	DESCRIPTION OF DEFICIENCY	REMEDIAL ACTIONS REQUIRED	IN COMPLIANCE	DATE NOTED	CURRENT STATUS

ITEMS NOTED IN THIS INSPECTION:

**Note: The item numbers listed above correspond to the circled numbering on the attached reference map.

ADDITIONAL COMMENTS OR NOTES:

- Construction entrance stone along side of road for access; shared for all
- Work areas surrounded with berms to contain runoff
- Silt fence around western embankment
- Silt fence along construction ramp/toe of slope at the NW corner of site 876N adjacent to Rowe Avenue reinforced with double-row installed along the northern edge of site
- Site is stable
- No Activity

Approximate areas of disturbance:

- No New Disturbance

Total Current Approximate Disturbance: 19,500 sf

**SEDIMENTATION AND EROSION CONTROL INSPECTION REPORT
THE UNITED ILLUMINATING COMPANY
MILVON-DEVON**

SITE # 879N, 880N

INSPECTION INFORMATION		WEATHER INFORMATION	
DATE:	1/8/16	CURRENT FORECAST:	37-deg F / sunny
QUALIFIED INSPECTOR:	Vincenzo Chiaravalloti, PE	DATE OF LAST RAIN EVENT:	12 Hour event on: 12/29/15
RAIN EVENT	<input type="checkbox"/>	AMOUNT OF LAST RAIN EVENT:	0.75"
WEEKLY	<input checked="" type="checkbox"/>		
SPECIAL	<input type="checkbox"/>		

GENERAL PROJECT COMPLIANCE

APPROXIMATE CURRENT (SF/ ACRES) DISTURBED:	10,000 SF / 0.23 AC	DUST CONTROL MEASURES ESTABLISHED:	YES
CONSTRUCTION ENTRANCE INSTALLED:	YES	SILT FENCE INSTALLED & FUNCTIONAL:	YES
WASHOUT AREA ESTABLISHED:	N/A	INLET PROTECTION INSTALLED & FUNCTIONAL:	N/A
WASTE DISPOSAL AREA ESTABLISHED:	YES	ALL OTHER E&S CONTROLS INSTALLED & FUNCTIONAL:	N/A
IN-ACTIVE AREAS STABILIZED:	YES	STORMWATER DISCHARGE OBSERVED:	NO
DESCRIPTION OF STORMWATER DISCHARGE:	NO DISCHARGE		

DISTRIBUTION:

In my judgment the site is IN compliance with the terms and conditions of the Stormwater Pollution Control Plan and permit.



Signature of Qualified Inspector

1/8/2016
Date

"I have personally examined and am familiar with the information submitted in this document and all attachments thereto, and I certify that, based on reasonable investigation, including my inquiry of those individuals responsible for obtaining the information, the submitted information is true, accurate and complete to the best of my knowledge and belief. I understand that a false statement made in this document or its attachments may be punishable as a criminal offense, in accordance with section 22a-6 of the Connecticut General Statutes, pursuant to section 53a-157b of the Connecticut General Statutes, and in accordance with any other applicable statute."



Signature of Permittee/Authorized Representative

1/14/16
Date

ITEMS NOTED IN THIS INSPECTION:

List specific items relating to erosion & sediment controls, implementation of the plan, description of stormwater discharges, and any water quality monitoring performed during the inspection.

ITEM #	ITEM NOTED	DESCRIPTION OF DEFICIENCY	REMEDIAL ACTIONS REQUIRED	IN COMPLIANCE	DATE NOTED	CURRENT STATUS

ITEMS NOTED IN THIS INSPECTION:

**Note: The item numbers listed above correspond to the circled numbering on the attached reference map.

ADDITIONAL COMMENTS OR NOTES:

- No flagger and no access with forward gates closed.
- Notes from previous inspections conducted on 12/23/15:
- Stone access off of railroad ROW
- Embankment to ROW has silt-fence along base of slope/ stable embankment
- Utility poles installed on concrete bases at both sites
- Berms surround work site on north/ south/ west sides of work area
- Silt fence at toe of slope in good condition
- Sites are stable
- No activity

Approximate areas of disturbance:

- No new disturbance
- Previous Approximate Disturbance: 10,000 sf

**SEDIMENTATION AND EROSION CONTROL INSPECTION REPORT
THE UNITED ILLUMINATING COMPANY
MILVON-DEVON**

SITE # 882N, 883N

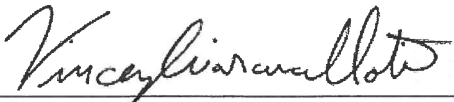
INSPECTION INFORMATION	WEATHER INFORMATION
DATE: 1/8/16	CURRENT FORECAST: 37-deg F/sunny
QUALIFIED INSPECTOR: Vincenzo Chiaravalloti, PE	DATE OF LAST RAIN EVENT: 12 Hour event on: 12/29/15
RAIN EVENT <input type="checkbox"/>	AMOUNT OF LAST RAIN EVENT: 0.75"
WEEKLY <input checked="" type="checkbox"/>	
SPECIAL <input type="checkbox"/>	

GENERAL PROJECT COMPLIANCE

APPROXIMATE CURRENT (SF/ ACRES) DISTURBED:	10,400 SF / 0.24 AC	DUST CONTROL MEASURES ESTABLISHED:	YES
CONSTRUCTION ENTRANCE INSTALLED:	YES	SILT FENCE INSTALLED & FUNCTIONAL:	YES
WASHOUT AREA ESTABLISHED:	N/A	INLET PROTECTION INSTALLED & FUNCTIONAL:	N/A
WASTE DISPOSAL AREA ESTABLISHED:	YES	ALL OTHER E&S CONTROLS INSTALLED & FUNCTIONAL:	N/A
IN-ACTIVE AREAS STABILIZED:	YES	STORMWATER DISCHARGE OBSERVED:	NO
DESCRIPTION OF STORMWATER DISCHARGE:	NO DISCHARGE		

DISTRIBUTION:


In my judgment the site is IN compliance with the terms and conditions of the Stormwater Pollution Control Plan and permit.



Signature of Qualified Inspector

1/8/2016
Date

"I have personally examined and am familiar with the information submitted in this document and all attachments thereto, and I certify that, based on reasonable investigation, including my inquiry of those individuals responsible for obtaining the information, the submitted information is true, accurate and complete to the best of my knowledge and belief. I understand that a false statement made in this document or its attachments may be punishable as a criminal offense, in accordance with section 22a-6 of the Connecticut General Statutes, pursuant to section 53a-157b of the Connecticut General Statutes, and in accordance with any other applicable statute."



Signature of Permittee/Authorized Representative

1/19/16
Date

ITEMS NOTED IN THIS INSPECTION:

List specific items relating to erosion & sediment controls, implementation of the plan, description of stormwater discharges, and any water quality monitoring performed during the inspection.

ITEM #	ITEM NOTED	DESCRIPTION OF DEFICIENCY	REMEDIAL ACTIONS REQUIRED	IN COMPLIANCE	DATE NOTED	CURRENT STATUS

ITEMS NOTED IN THIS INSPECTION:

**Note: The item numbers listed above correspond to the circled numbering on the attached reference map.

ADDITIONAL COMMENTS OR NOTES:

- Construction entrance stone for shared access
- Silt-fence on downhill side of work area and access path, protecting reservoir
- Work areas surrounded with berms to contain runoff
- No activity/ gates closed

Approximate areas of disturbance:

- No new disturbance

Total Current Approximate Disturbance: 10,400 sf

**SEDIMENTATION AND EROSION CONTROL INSPECTION REPORT
THE UNITED ILLUMINATING COMPANY
MILVON-DEVON**

SITE # 882S, 883S


INSPECTION INFORMATION		WEATHER INFORMATION	
DATE:	1/8/16	CURRENT FORECAST:	37-deg F/sunny
QUALIFIED INSPECTOR:	Vincenzo Chiaravalloti, PE	DATE OF LAST RAIN EVENT:	12 Hour event on: 12/29/15
RAIN EVENT	<input type="checkbox"/>	AMOUNT OF LAST RAIN EVENT:	0.75"
WEEKLY	<input checked="" type="checkbox"/>		
SPECIAL	<input type="checkbox"/>		

GENERAL PROJECT COMPLIANCE

APPROXIMATE CURRENT (SF/ ACRES) DISTURBED:	11,350 SF / 0.26 AC	DUST CONTROL MEASURES ESTABLISHED:	YES
CONSTRUCTION ENTRANCE INSTALLED:	YES	SILT FENCE INSTALLED & FUNCTIONAL:	YES
WASHOUT AREA ESTABLISHED:	NO	INLET PROTECTION INSTALLED & FUNCTIONAL:	N/A
WASTE DISPOSAL AREA ESTABLISHED:	YES	ALL OTHER E&S CONTROLS INSTALLED & FUNCTIONAL:	N/A
IN-ACTIVE AREAS STABILIZED:	YES	STORMWATER DISCHARGE OBSERVED:	NO
DESCRIPTION OF STORMWATER DISCHARGE:	No Discharge		

DISTRIBUTION:

In my judgment the site is IN compliance with the terms and conditions of the Stormwater Pollution Control Plan and permit.



Signature of Qualified Inspector

1/8/2016

Date

"I have personally examined and am familiar with the information submitted in this document and all attachments thereto, and I certify that, based on reasonable investigation, including my inquiry of those individuals responsible for obtaining the information, the submitted information is true, accurate and complete to the best of my knowledge and belief. I understand that a false statement made in this document or its attachments may be punishable as a criminal offense, in accordance with section 22a-6 of the Connecticut General Statutes, pursuant to section 53a-157b of the Connecticut General Statutes, and in accordance with any other applicable statute."



Signature of Permittee/Authorized Representative

1/14/16

Date

ITEMS NOTED IN THIS INSPECTION:

List specific items relating to erosion & sediment controls, implementation of the plan, description of stormwater discharges, and any water quality monitoring performed during the inspection.

ITEM #	ITEM NOTED	DESCRIPTION OF DEFICENCY	REMEDIAL ACTIONS REQUIRED	IN COMPLIANCE	DATE NOTED	CURRENT STATUS

ADDITIONAL COMMENTS OR NOTES:

- Forward gate closed, but site appears stable at entry. No tracking onto adjacent pavements.
- Construction entrance in good condition.
- The following notes are from previous inspection with access:
 - Crew on-site working on access path; geotextile down below dirt path
 - Construction entrance stone placed for shared access (approx. 15' x 50' long)
 - Work areas established, with shared access
 - Work area and access path surrounded with berms and silt fence at downhill sides
 - CB outlet and rip-rap pad protected by silt fence barrier
 - Silt fence and controls in good condition
 - Flagger required for access to sites/ monitor sampling can be conducted outside of ROW without flagger

Approximate areas of disturbance:

- 15' x 450' (6750 sf) construction access
- 20' x 80' (1600 sf) 883S access and work pad established
- 15' x 200' (3000 sf) 882S access and work pad established

Total Current Approximate Disturbance: 11,350 sf

**SEDIMENTATION AND EROSION CONTROL INSPECTION REPORT
THE UNITED ILLUMINATING COMPANY
MILVON-DEVON**

SITE # 884N

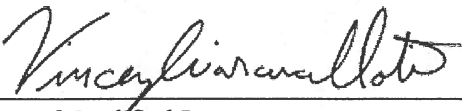
INSPECTION INFORMATION	WEATHER INFORMATION
DATE: 1/8/16	CURRENT FORECAST: 37-deg F / overcast
QUALIFIED INSPECTOR: Vincenzo Chiaravalloti, PE	DATE OF LAST RAIN EVENT: 12 Hour event on: 12/29/15
RAIN EVENT <input type="checkbox"/>	AMOUNT OF LAST RAIN EVENT: 0.75"
WEEKLY <input checked="" type="checkbox"/>	
SPECIAL <input type="checkbox"/>	

GENERAL PROJECT COMPLIANCE

APPROXIMATE CURRENT (SF/ ACRES) DISTURBED:	6300 SF / 0.14 AC	DUST CONTROL MEASURES ESTABLISHED:	YES
CONSTRUCTION ENTRANCE INSTALLED:	N/A (RR stone bed access)	SILT FENCE INSTALLED & FUNCTIONAL:	YES
WASHOUT AREA ESTABLISHED:	N/A	INLET PROTECTION INSTALLED & FUNCTIONAL:	N/A
WASTE DISPOSAL AREA ESTABLISHED:	YES	ALL OTHER E&S CONTROLS INSTALLED & FUNCTIONAL:	N/A
IN-ACTIVE AREAS STABILIZED:	YES	STORMWATER DISCHARGE OBSERVED:	NO
DESCRIPTION OF STORMWATER DISCHARGE:	NO DISCHARGE		

DISTRIBUTION:

In my judgment the site is IN compliance with the terms and conditions of the Stormwater Pollution Control Plan and permit.




Signature of Qualified Inspector

1/8/2016

Date

"I have personally examined and am familiar with the information submitted in this document and all attachments thereto, and I certify that, based on reasonable investigation, including my inquiry of those individuals responsible for obtaining the information, the submitted information is true, accurate and complete to the best of my knowledge and belief. I understand that a false statement made in this document or its attachments may be punishable as a criminal offense, in accordance with section 22a-6 of the Connecticut General Statutes, pursuant to section 53a-157b of the Connecticut General Statutes, and in accordance with any other applicable statute."



Signature of Permittee/Authorized Representative

1/14/16

Date

ITEMS NOTED IN THIS INSPECTION:

List specific items relating to erosion & sediment controls, implementation of the plan, description of stormwater discharges, and any water quality monitoring performed during the inspection.

ITEM #	ITEM NOTED	DESCRIPTION OF DEFICIENCY	REMEDIAL ACTIONS REQUIRED	IN COMPLIANCE	DATE NOTED	CURRENT STATUS

ITEMS NOTED IN THIS INSPECTION:

**Note: The item numbers listed above correspond to the circled numbering on the attached reference map.

ADDITIONAL COMMENTS OR NOTES:

- No flagger support with no access to site.
- Comments from previous inspection:
- Access off of crushed stone railroad bed
- Silt-fence at toe-of-slope along northern and eastern limits of disturbance in good condition
- Site stable with no activity/ no stockpiles nor stored equipment

Approximate areas of disturbance:

- No new disturbance
- Total Current Approximate Disturbance: 6300 sf

**SEDIMENTATION AND EROSION CONTROL INSPECTION REPORT
THE UNITED ILLUMINATING COMPANY
MILVON-DEVON**

SITE # 886N

INSPECTION INFORMATION		WEATHER INFORMATION	
DATE:	1/8/16	CURRENT FORECAST:	37-deg F / sunny
QUALIFIED INSPECTOR:	Vincenzo Chiaravalloti, PE	DATE OF LAST RAIN EVENT:	12 Hour event on: 12/29/15
RAIN EVENT	<input type="checkbox"/>	AMOUNT OF LAST RAIN EVENT:	0.75"
WEEKLY	<input checked="" type="checkbox"/>		
SPECIAL	<input type="checkbox"/>		

GENERAL PROJECT COMPLIANCE

APPROXIMATE CURRENT (SF/ ACRES) DISTURBED:	2500 SF / 0.06AC	DUST CONTROL MEASURES ESTABLISHED:	YES
CONSTRUCTION ENTRANCE INSTALLED:	N/A (RR stone bed access)	SILT FENCE INSTALLED & FUNCTIONAL:	YES
WASHOUT AREA ESTABLISHED:	N/A	INLET PROTECTION INSTALLED & FUNCTIONAL:	N/A
WASTE DISPOSAL AREA ESTABLISHED:	YES	ALL OTHER E&S CONTROLS INSTALLED & FUNCTIONAL:	N/A
IN-ACTIVE AREAS STABILIZED:	YES	STORMWATER DISCHARGE OBSERVED:	NO
DESCRIPTION OF STORMWATER DISCHARGE:	NO DISCHARGE		

DISTRIBUTION:

In my judgment the site is IN compliance with the terms and conditions of the Stormwater Pollution Control Plan and permit.



Signature of Qualified Inspector

1/8/2016

Date

"I have personally examined and am familiar with the information submitted in this document and all attachments thereto, and I certify that, based on reasonable investigation, including my inquiry of those individuals responsible for obtaining the information, the submitted information is true, accurate and complete to the best of my knowledge and belief. I understand that a false statement made in this document or its attachments may be punishable as a criminal offense, in accordance with section 22a-6 of the Connecticut General Statutes, pursuant to section 53a-157b of the Connecticut General Statutes, and in accordance with any other applicable statute."



Signature of Permittee/Authorized Representative

1/14/16

Date

ITEMS NOTED IN THIS INSPECTION:

List specific items relating to erosion & sediment controls, implementation of the plan, description of stormwater discharges, and any water quality monitoring performed during the inspection.

ITEM #	ITEM NOTED	DESCRIPTION OF DEFICENCY	REMEDIAL ACTIONS REQUIRED	IN COMPLIANCE	DATE NOTED	CURRENT STATUS

ITEMS NOTED IN THIS INSPECTION:

**Note: The item numbers listed above correspond to the circled numbering on the attached reference map.

ADDITIONAL COMMENTS OR NOTES:

- Limited flagger support with no access to site.
- Comments from previous inspection with access below:
- Access off of crushed stone railroad bed/ additional stone added to reinforce main access route
- Silt-fence at toe-of-slope along northern and eastern/western limits of disturbance
- Controls in good condition
- Site stable with no activity/ no stockpile nor equipment storage on-site

Approximate areas of disturbance:

- No new disturbance

Total Current Approximate Disturbance: 2500 sf

**SEDIMENTATION AND EROSION CONTROL INSPECTION REPORT
THE UNITED ILLUMINATING COMPANY
MILVON-DEVON**

SITE # 887N


INSPECTION INFORMATION		WEATHER INFORMATION	
DATE:	1/8/16	CURRENT FORECAST:	37-deg F /sunny
QUALIFIED INSPECTOR:	Vincenzo Chiaravalloti, PE	DATE OF LAST RAIN EVENT:	12 Hour event on: 12/29/15
RAIN EVENT	<input type="checkbox"/>	AMOUNT OF LAST RAIN EVENT:	0.75"
WEEKLY	<input checked="" type="checkbox"/>		
SPECIAL	<input type="checkbox"/>		

GENERAL PROJECT COMPLIANCE

APPROXIMATE CURRENT (SF/ ACRES) DISTURBED:	7750 SF / 0.18 AC	DUST CONTROL MEASURES ESTABLISHED:	YES
CONSTRUCTION ENTRANCE INSTALLED:	N/A (RR stone bed access)	SILT FENCE INSTALLED & FUNCTIONAL:	YES
WASHOUT AREA ESTABLISHED:	N/A	INLET PROTECTION INSTALLED & FUNCTIONAL:	N/A
WASTE DISPOSAL AREA ESTABLISHED:	YES	ALL OTHER E&S CONTROLS INSTALLED & FUNCTIONAL:	N/A
IN-ACTIVE AREAS STABILIZED:	YES	STORMWATER DISCHARGE OBSERVED:	NO
DESCRIPTION OF STORMWATER DISCHARGE:	NO DISCHARGE		

DISTRIBUTION:

In my judgment the site is IN compliance with the terms and conditions of the Stormwater Pollution Control Plan and permit.




Signature of Qualified Inspector

1/8/2016

Date

"I have personally examined and am familiar with the information submitted in this document and all attachments thereto, and I certify that, based on reasonable investigation, including my inquiry of those individuals responsible for obtaining the information, the submitted information is true, accurate and complete to the best of my knowledge and belief. I understand that a false statement made in this document or its attachments may be punishable as a criminal offense, in accordance with section 22a-6 of the Connecticut General Statutes, pursuant to section 53a-157b of the Connecticut General Statutes, and in accordance with any other applicable statute."



Signature of Permittee/ Authorized Representative

1/14/16

Date

ITEMS NOTED IN THIS INSPECTION:

List specific items relating to erosion & sediment controls, implementation of the plan, description of stormwater discharges, and any water quality monitoring performed during the inspection.

ITEM #	ITEM NOTED	DESCRIPTION OF DEFICIENCY	REMEDIAL ACTIONS REQUIRED	IN COMPLIANCE	DATE NOTED	CURRENT STATUS

ITEMS NOTED IN THIS INSPECTION:

**Note: The item numbers listed above correspond to the circled numbering on the attached reference map.

ADDITIONAL COMMENTS OR NOTES:

- Limited flagger support with no access to site.
- Site appears stable at entry.
- Comments from previous inspection with access below.
- Site stable at access to RR ROW
- Silt fence holding along base of slope/ protecting wetlands
- Haybales used to support silt fence.
- 2 Poles installed on concrete bases.
- Site is stable.

Approximate areas of disturbance from previous inspection with access:

- No New disturbance
- Total Current Approximate Disturbance: 7750 sf

**SEDIMENTATION AND EROSION CONTROL INSPECTION REPORT
THE UNITED ILLUMINATING COMPANY
MILVON-DEVON**

SITE # 887S


INSPECTION INFORMATION	WEATHER INFORMATION
DATE: 1/8/16	CURRENT FORECAST: 37-deg F / sunny
QUALIFIED INSPECTOR: Vincenzo Chiaravalloti, PE	DATE OF LAST RAIN EVENT: 12 Hour event on: 12/29/15
RAIN EVENT <input type="checkbox"/>	AMOUNT OF LAST RAIN EVENT: 0.75"
WEEKLY <input checked="" type="checkbox"/>	
SPECIAL <input type="checkbox"/>	

GENERAL PROJECT COMPLIANCE

APPROXIMATE CURRENT (SF/ ACRES) DISTURBED:	9650 SF / 0.22 AC	DUST CONTROL MEASURES ESTABLISHED:	YES
CONSTRUCTION ENTRANCE INSTALLED:	YES	SILT FENCE INSTALLED & FUNCTIONAL:	YES
WASHOUT AREA ESTABLISHED:	N/A	INLET PROTECTION INSTALLED & FUNCTIONAL:	N/A
WASTE DISPOSAL AREA ESTABLISHED:	YES	ALL OTHER E&S CONTROLS INSTALLED & FUNCTIONAL:	N/A
IN-ACTIVE AREAS STABILIZED:	YES	STORMWATER DISCHARGE OBSERVED:	NO
DESCRIPTION OF STORMWATER DISCHARGE:	NO DISCHARGE		

DISTRIBUTION:


In my judgment the site is IN compliance with the terms and conditions of the Stormwater Pollution Control Plan and permit.



Signature of Qualified Inspector

1/8/2016
Date

"I have personally examined and am familiar with the information submitted in this document and all attachments thereto, and I certify that, based on reasonable investigation, including my inquiry of those individuals responsible for obtaining the information, the submitted information is true, accurate and complete to the best of my knowledge and belief. I understand that a false statement made in this document or its attachments may be punishable as a criminal offense, in accordance with section 22a-6 of the Connecticut General Statutes, pursuant to section 53a-157b of the Connecticut General Statutes, and in accordance with any other applicable statute."



Signature of Permittee/ Authorized Representative

1/14/16
Date

ITEMS NOTED IN THIS INSPECTION:

List specific items relating to erosion & sediment controls, implementation of the plan, description of stormwater discharges, and any water quality monitoring performed during the inspection.

ITEM #	ITEM NOTED	DESCRIPTION OF DEFICIENCY	REMEDIAL ACTIONS REQUIRED	IN COMPLIANCE	DATE NOTED	CURRENT STATUS

ADDITIONAL COMMENTS OR NOTES:

- Access from west side of sub-station along existing crushed stone bed
- Entrance in good condition
- 3rd utility pole installed on concrete base
- 1 concrete bases remain for future pole installation
- Silt fence and haybale barrier in good condition
- Site is stable, controls in good condition
- Electrical contractor on-site prepping timber crossing at work area

Approximate new areas of disturbance:

- No New Disturbance

Total Current Approximate Disturbance: 9650 sf



Structure 866N



Erosion and Sediment controls at Structure 867N



Erosion and Sediment controls at Structure 870N



Access gate to Structure 871N



Structure 874N



Structure(s) 877N & 878N



Access road for Structure 882S & 883S



Erosion & Sediment Controls at Structure 887S

