



STATE OF CONNECTICUT
CONNECTICUT SITING COUNCIL

Ten Franklin Square, New Britain, CT 06051

Phone: (860) 827-2935 Fax: (860) 827-2950

E-Mail: siting.council@ct.gov

www.ct.gov/csc

September 5, 2014

TO: Council Members

FROM: Melanie Bachman, Acting Executive Director *MAB*

RE: **PETITION NO. 1104** – The United Illuminating Company petition for a declaratory ruling that no Certificate of Environmental Compatibility and Public Need is required for the proposed construction, maintenance and operation of a 2.2 MW AC solar photovoltaic facility and a 2.8 MW AC Fuel Cell facility on approximately 22 acres of the former Seaside Landfill located at 350 Waldemere Avenue, Bridgeport, Connecticut.

The Connecticut Siting Council has scheduled a field review for this petition for Thursday, September 11, 2014, beginning at 2:00 p.m. The Council will meet at the fuel cell location off Barnum Dyke before continuing to the proposed solar facility. Parking locations are depicted on the attached map.

Please bring appropriate footwear as the solar field is accessed by a rough road/trail.

A public hearing is scheduled for Thursday, September 11, 2014, beginning at 3:00 p.m. in the Council Chambers in Bridgeport City Hall, 45 Lyon Terrace, Bridgeport.

A map and directions are enclosed.

Enclosure

c: Secretary of the State (via e-mail service)
Parties and Intervenors (via e-mail service)
United Reporters (via e-mail service)
Tech Theatrical Services, LLC (via e-mail service)

MB/RM/CM



DIRECTIONS – PETITION 1104

Field Review Location: Barnum Dyke, Bridgeport, 2 PM

Hearing Location: Bridgeport City Hall, 45 Lyon Terrace, Bridgeport, 3 PM

TO FIELD REVIEW

Via Interstate 95 southbound (from Stratford)

Follow I-95 south to Exit 26, Wordin Avenue

At end of ramp at traffic light, take left and go under highway.

Take left onto Pine Street immediately after I-95 on-ramp.

Pine Street ends at stop sign, turn left onto Admiral Street.

Admiral Street ends at stop sign, turn right onto Iranistan Avenue.

Proceed to traffic light and take right onto South Avenue.

Follow South Avenue to end at Barnum Dyke on left.

Turn right off Barnum Dyke onto landfill access road and park along fence.

Parking attendants may assist with parking.

Via Interstate 95 Northbound (from Fairfield)

Follow I -95 north to Exit 26, Wordin Avenue.

At end of ramp at traffic light, go across Wordin Avenue bearing right onto Pine Street, I-95 on-ramp goes left.

Pine Street ends at stop sign, turn left onto Admiral Street.

Admiral Street ends at a stop sign, turn right onto Iranistan Avenue.

Proceed to traffic light and take right onto South Avenue.

Follow South Avenue to end at Barnum Dyke on left.

Turn right off Barnum Dyke onto landfill access road and park along fence.

Parking attendants may assist with parking.

TO CITY HALL FROM SITE

From Barnum Dyke, turn left onto Waldemere Avenue, across from park entrance road. Follow past ball fields to Iranistan Avenue.

Turn left onto Iranistan Avenue and follow to traffic light.

At traffic light, turn right onto South Avenue.

Follow South Avenue under railroad bridge and highway bridge.

At end of road under highway, turn left onto Park Avenue.

After traffic light and a one way road, take right onto Prospect Street.

Follow to Route 8 and get on Route 8 north on left.

From Route 8 north, take next exit, Exit 2- Golden Hill Street.

Go to traffic light at end of ramp.

Go across intersection onto Golden Hill Street keeping brown stone church to right and a park to left.







Take next left onto Lyon Terrace, parking is on left after City Hall.

Restaurant - Ralph N Riches
815 Main St, Bridgeport, CT (203) 366-3597

From parking lot, turn right onto Lyon Terrace and proceed to stop sign.
Turn left onto Golden Hill Street.
Turn right onto Main Street (light).
Follow Main Street 7 blocks to Cesar Batalla Way (across from Barnum Museum tower).
After building on left, turn left into parking lot with a gate.

EXHIBIT I - LOGISTICS PLAN OVERVIEW FOR CONNECTICUT SITING COUNCIL SITE VISIT

LEGEND:

-  = Proposed Fuel Cell and Interconnect Facilities
-  = Proposed Site Visit Route
-  = Proposed Solar Facilities
-  = Available Footpath to Solar Facilities
-  = Parking
-  = Overflow Parking

