

CONNECTICUT SITING COUNCIL

PETITION OF NEW CINGULAR WIRELESS PCS,)
LLC ("AT&T") TO THE CONNECTICUT SITING)
COUNCIL FOR A DECLARATORY RULING THAT) PETITION NO. 1319
NO CERTIFICATE OF ENVIRONMENTAL)
COMPATIBILITY AND PUBLIC NEED IS) SEPTEMBER 20, 2017
REQUIRED TO MODIFY AN EXISTING)
WIRELESS TELECOMMUNICATIONS FACILITY)
LOCATED AT 585 SOUTH MAIN STREET,)
NAUGATUCK, CONNECTICUT)

SUPPLEMENTAL SUBMISSION
ADDITIONAL VISUAL INFORMATION

On behalf of the Petitioner, New Cingular Wireless PCS LLC ("AT&T"), we respectfully submit supplemental visual information. Attached please find the six photos and photosimulations (prepared only for views where the extension may be visible) previously submitted along with three additional views and photosimulations designated as Photos 7A and 7B, 8A and 8B and 9A and 9B.

CERTIFICATION OF SERVICE

I hereby certify that on the 20 day of September, 2017, an original and 15 copies of this Supplemental Submission were filed with the Connecticut Siting Council.

Respectfully submitted,



Attorneys for
New Cingular Wireless PCS LLC d/b/a AT&T
Cuddy & Feder, LLP
445 Hamilton Avenue, 14th Floor
White Plains, New York 10601
(914) 761-1300

Prepared For:
AT&T Mobility
Site Name:
NAUGATUCK SOUTH MAIN
Site No.: CT2166
585 South Main Street
Naugatuck, CT 06770
New Haven County



**CLUB
COMEDY**

Balloon Information:

Balloon = 4'± diameter

Bottom of White balloon = 93' A.G.L.

Bottom of Red Balloon = 83' A.G.L.

Tower height and location are consistent with Rev-0 CSC
Certificate Drawings, by Dewberry, dated 07/11/17.

The accuracy of balloon float simulations is entirely dependent upon weather
conditions (such as wind, barometric pressure and temperature)
which cannot be controlled or managed. Tower location is approximate.

For visual reference only. Actual visibility
is dependent upon weather conditions,
season, sunlight, and viewer location.



550 Enterprise Drive Suite 3A
Rocky Hill, CT 06067

NAUGATUCK SOUTH MAIN
Site No.: CT2166

DEWBERRY NO. 50085890
(Page 1 of 18)



27 Northwestern Drive
Salem, NH 03079



Dewberry®

Dewberry Engineers Inc.
600 Parsippany Road
Suite 301
Parsippany, NJ 07054



Cherry-St

Spe

Elm-St

Ansonia-Derby-Shelton-Expy

S-Main-St

High-St

New-Haven-Rd

SITE LOCATION

PHOTO 7

PHOTO 6

PHOTO 5

PHOTO 4

PHOTO 3

PHOTO 1

PHOTO 9

PHOTO 2

PHOTO 8



NAUGATUCK SOUTH MAIN

585 South Main Street
Naugatuck, CT 06770
New Haven County
(Page 2 of 18)



Actual View




NAUGATUCK SOUTH MAIN
Photo 1A
View Facing West
From South Main Street
(Page 3 of 18)

Photo Taken On 07/06/17.
Approximate Distance To Tower Location = 285' +/-



Proposed View

Proposed 9' Tall Lightning Rod

Existing AT&T Antennas & Appurtenances Relocated On New Mount

Proposed 40' Tall Monopole Extension



NAUGATUCK SOUTH MAIN


Photo 1B

View Facing West
From South Main Street
(Page 4 of 18)

Photo Taken On 07/06/17.
Approximate Distance To Tower Location = 285' +/-



Actual View




 **at&t**
NAUGATUCK SOUTH MAIN
Photo 2A
View Facing Northeast
From Connecticut Route 8
(Page 5 of 18)

Photo Taken On 07/06/17.
Approximate Distance To Tower Location = 260' +/-



Proposed View

Proposed 9' Tall Lightning Rod

Existing AT&T Antennas & Appurtenances Relocated On New Mount

Proposed 40' Tall Monopole Extension

Naugatuck
Business Dist
FOOD - PHONE
CAS -



NAUGATUCK SOUTH MAIN


Photo 2B

View Facing Northeast
From Connecticut Route 8
(Page 6 of 18)

Photo Taken On 07/06/17.
Approximate Distance To Tower Location = 260' +/-



Actual View



NAUGATUCK SOUTH MAIN

Photo 3A

View Facing West
From South Main Street
(Page 7 of 18)

Photo Taken On 07/06/17.
Approximate Distance To Tower Location = 183' +/-



Proposed View

Proposed 9' Tall Lightning Rod

Existing AT&T Antennas & Appurtenances Relocated On New Mount

Proposed 40' Tall Monopole Extension



NAUGATUCK SOUTH MAIN

Photo 3B

View Facing West
From South Main Street
(Page 8 of 18)

Photo Taken On 07/06/17.
Approximate Distance To Tower Location = 183' +/-



Actual View




 **at&t**
NAUGATUCK SOUTH MAIN
Photo 4A
View Facing Southwest
From South Main Street
(Page 9 of 18)

Photo Taken On 07/06/17.
Approximate Distance To Tower Location = 325' +/-

 **Dewberry®**

Proposed View

Proposed 9' Tall Lightning Rod

Existing AT&T Antennas & Appurtenances Relocated On New Mount

Proposed 40' Tall Monopole Extension



NAUGATUCK SOUTH MAIN

Photo 4B

View Facing Southwest
From South Main Street
(Page 10 of 18)

Photo Taken On 07/06/17.
Approximate Distance To Tower Location = 325' +/-



Actual View

Existing Monopole & Proposed
Monopole Extension Are Not Visible
From This Location



NAUGATUCK SOUTH MAIN

Photo 5

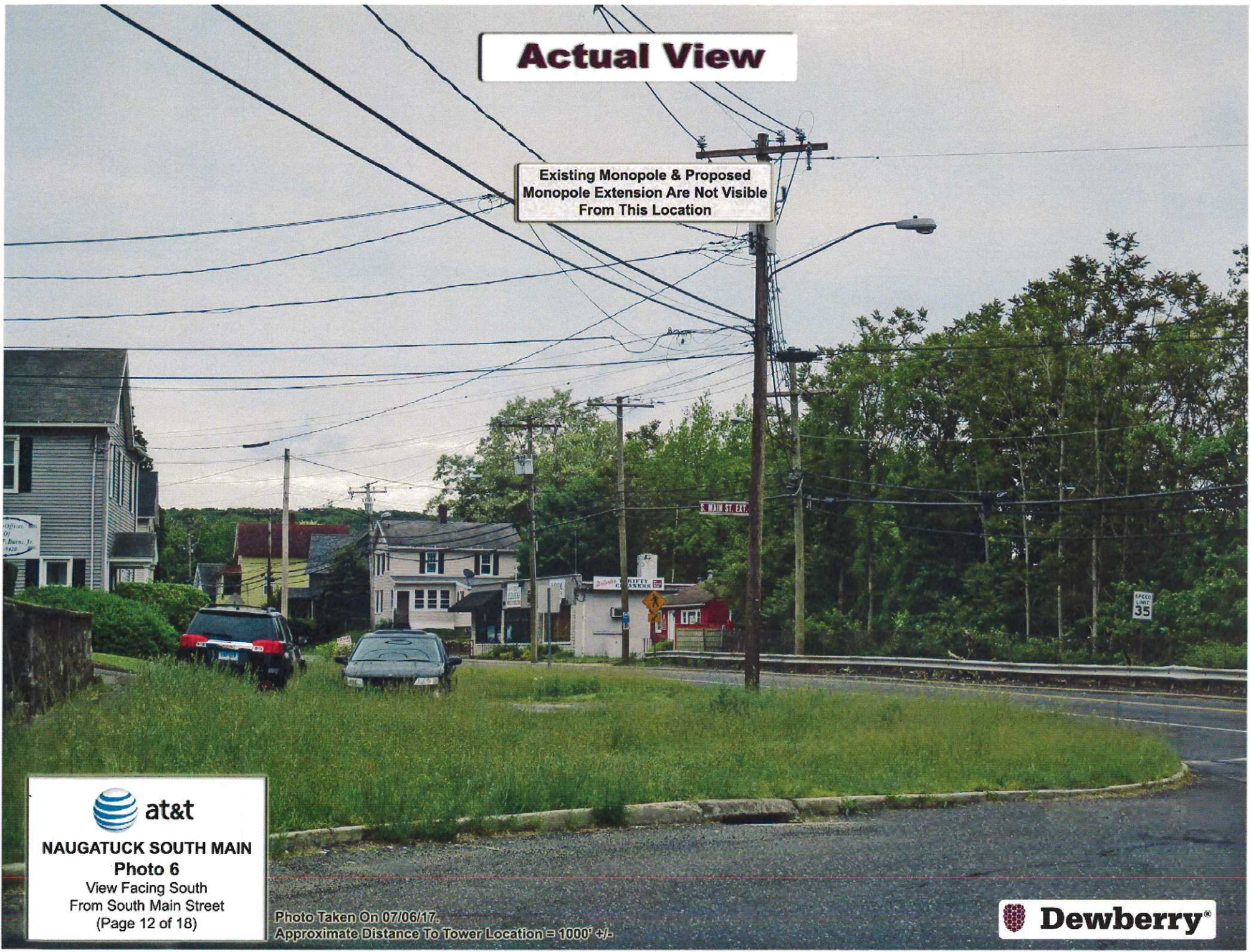
View Facing South
From South Main Street
(Page 11 of 18)

Photo Taken On 07/06/17.
Approximate Distance To Tower Location = 670' +/-



Actual View

Existing Monopole & Proposed Monopole Extension Are Not Visible From This Location



NAUGATUCK SOUTH MAIN


Photo 6

View Facing South
From South Main Street
(Page 12 of 18)

Photo Taken On 07/06/17.
Approximate Distance To Tower Location = 1000' +/-



Actual View




 **at&t**
NAUGATUCK SOUTH MAIN
Photo 7A
View Facing South
From High Street
(Page 13 of 18)

Photo Taken On 09/08/17.
Approximate Distance To Tower Location = 1700' +/-

 **Dewberry®**

Proposed View

Proposed 9' Tall Lightning Rod

Existing AT&T Antennas & Appurtenances Relocated On New Mount

Proposed 40' Tall Monopole Extension



NAUGATUCK SOUTH MAIN

Photo 7B

View Facing South
From High Street
(Page 14 of 18)

Photo Taken On 09/08/17.
Approximate Distance To Tower Location = 1700' +/-



Actual View



NAUGATUCK SOUTH MAIN

Photo 8A

View Facing East
From Elm Street
(Page 15 of 18)

Photo Taken On 09/08/17.
Approximate Distance To Tower Location = 1425' +/-



Proposed View

Proposed 9' Tall Lightning Rod

Existing AT&T Antennas & Appurtenances
Relocated On New Mount

Proposed 40' Tall Monopole Extension



NAUGATUCK SOUTH MAIN

Photo 8B

View Facing East
From Elm Street
(Page 16 of 18)

Photo Taken On 09/08/17.
Approximate Distance To Tower Location = 1425' +/-



Actual View





NAUGATUCK SOUTH MAIN
Photo 9A
View Facing Northwest
From New Haven Road
(Page 17 of 18)

Photo Taken On 09/08/17.
Approximate Distance To Tower Location = 740' +/-

 **Dewberry®**

Proposed View

Proposed 40' Tall Monopole Extension


 **at&t**
NAUGATUCK SOUTH MAIN
Photo 9B
View Facing Northwest
From New Haven Road
(Page 18 of 18)

Photo Taken On 09/08/17.
Approximate Distance To Tower Location = 740' +/-

 **Dewberry®**

