

**EXHIBIT I:**  
Photo Simulations








**Nutmeg Solar Project**  
Enfield, Connecticut



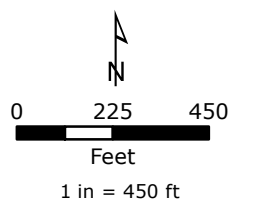


**PHOTO RENDERING LOCATIONS**

**LEGEND**

-  Photo Location & Direction
-  Limit of Work/Development Area
-  Vegetation Screening
-  Equipment Pad
-  Substation
-  Road
-  CT Municipal Boundary

**LOCUS MAP**



**NOTES**

1. Based on 2016 Statewide Orthophotography, Courtesy of CTECO.
2. Parcels from CT DEEP and are approximate.

**Nutmeg Solar  
Enfield, Connecticut**

**October 2018**

**Tighe & Bond**  
Engineers | Environmental Specialists



1: West of Broad Brook Road looking east. (Photo 1)



2: West of Broad Brook Road looking east. (Photo 1)



3: West of Broad Brook Road looking east. (Photo 1)



4: West of Broad Brook Road, looking northeast (Photo 2).



5: West of Broad Brook Road, looking northeast (Photo 2).



6: West of Charnley Road, looking northeast (Photo 3).





7: West of Charnley Road, looking northeast (Photo 3).



8: West of Charnley Road, looking northeast (Photo 3).