

November 10, 2017

Robert Stein, Chairman
Connecticut Siting Council
Ten Franklin Square
New Britain, CT 06051

Re: Petition No. 1291
Towantic Line Upgrade Project

Dear Chairman Stein:

On April 28, 2017, Eversource Energy (“Eversource”) received a declaratory ruling from the Connecticut Siting Council (“Council”) that a Certificate of Environmental Compatibility and Public Need would not be required for the work proposed in Petition No. 1291 (“Petition”). Among other conditions of the ruling, the Council required that Eversource submit a copy of the Certificate of Permission granted by DEEP Office of Long Island Sound Programs to the Council.

Attached is the referenced DEEP Certificate of Permission. Please note that the DEEP Office of Long Island Sound Programs has changed their name to DEEP Land & Water Resources Division.

Enclosed please find an original and 15 copies of this submission.

Should you, the Council members or Council staff have any questions regarding this request, please do not hesitate to contact me via e-mail at kathleen.shanley@eversource.com or telephone at (860)728-4527.

Sincerely,



Enclosure



Date May 9, 2017

Connecticut Light and Power Company dba Eversource Energy
Ian Cole
107 Shelden Street
Berlin CT 06037

Subject: Certificate of Permission #201701498
Existing Eversource ROW between Oronoque Road and the Housatonic River,
North of Caswell Street, Milford

Dear Mr. Cole:

Enclosed please find a copy of the certificate of permission ("certificate") which is being issued pursuant to your application of February 8, 2017. Your attention is directed to the conditions of the enclosed certificate. All work must conform to that which is specifically authorized by this certificate. Any work in tidal wetlands or waterward of the coastal jurisdiction line in tidal, navigable and coastal waters of the State which has not been authorized by a valid permit or certificate is a violation of state law and subject to enforcement action by the Department of Energy and Environmental Protection and the Office of the Attorney General.

Your initiation of authorized activities will be relied upon as your agreement to comply with the terms and conditions of the certificate. Please note that Appendix B of the certificate has been enclosed for your convenience to comply with Connecticut General Statutes Section 22a-363g. Also, the Permit Notice, found at the back of your authorization, must be posted at the work area while the work is being undertaken. Please refer to the SPECIAL TERMS AND CONDITIONS of your certificate for further details.

If you have not already done so, you should contact your local Planning and Zoning Office to determine local permit requirements for your project. Also, your activity may be eligible for General Permit authorization from the U.S. Army Corps of Engineers ("Corps"). Most maintenance and reconstruction activities require no further authorization from the Corps. Other activities, generally involving work in tidal wetlands or other special aquatic sites, and in or near a federal Navigation Project or involving filling, must receive written authorization from the Corps prior to beginning work. The State of Connecticut will automatically forward this certificate to the Corps for its determination of General Permit eligibility. You do not need to apply directly to the

Corps unless they notify you. For more information regarding this federal process, you may write to the Corps New England Division, Regulatory Branch, 696 Virginia Road, Concord, Massachusetts, 02254 or call 978-318-8335 or 800-343-4789.

Sincerely,



Danielle Missell, Environmental Analyst
Land & Water Resources Division
Bureau of Water Protection and Land Reuse

Enclosure – COP #201701498 (original cover letter, Appendix B and Permit Notice; COP copy)

cc: File #201701498 (original COP; copy cover letter, Appendix B, Permit Notice)
via e-mail: Stephen Lecco, Stephen.lecco@gza.com
Ian Cole, ian.cole@eversource.com
Municipal CEO
Corps
Harbor Master



CERTIFICATE OF PERMISSION

Certificate No: 201701498

Municipality: Milford

Site of Activity: Existing Eversource ROW between Oronoque Road and the Housatonic River,
north of Caswell Street

Certificate Holder: Connecticut Light and Power Company dba Eversource Energy
107 Shelden Street
Berlin CT 06037

Pursuant to section 22a-363b of the Connecticut General Statutes (“CGS”) and in accordance with section 401 of the Federal Clean Water Act, as amended, CGS sections 22a-359 to 22a-363g, 22a-98, and the Regulations of Connecticut State Agencies sections 22a-426-1 to 22a-426-9 (the Water Quality Standards) effective September 10, 2013, a certificate of permission (“certificate”) is hereby granted to conduct work to power lines as is more specifically described below in the SCOPE OF AUTHORIZATION. The work performed shall conform to the terms and conditions of this certificate.

*******NOTICE TO CERTIFICATE HOLDERS AND CONTRACTORS*******

UPON INITIATION OF ANY WORK AUTHORIZED HEREIN, THE CERTIFICATE HOLDER ACCEPTS AND AGREES TO COMPLY WITH ALL TERMS AND CONDITIONS OF THIS CERTIFICATE. FAILURE TO CONFORM TO THE TERMS AND CONDITIONS OF THIS CERTIFICATE MAY SUBJECT THE CERTIFICATE HOLDER AND ANY CONTRACTOR TO ENFORCEMENT ACTIONS, INCLUDING INJUNCTIONS AS PROVIDED BY LAW AND PENALTIES UP TO \$1,000.00 PER DAY PURSUANT TO THE ADMINISTRATIVE CIVIL PENALTY POLICY DESCRIBED IN SECTIONS 22a-6b-1 THROUGH 22a-6b-15 OF THE REGULATIONS OF CONNECTICUT STATE AGENCIES.

SCOPE OF AUTHORIZATION

The Certificate Holder is hereby authorized to conduct the following work as described in application number 201701498, including 4 sheets of plans January 23, 2017, submitted by the

Certificate Holder to the Commissioner of Energy and Environmental Protection ("Commissioner") and attached hereto:

1. install temporary construction matting for access and staging with 39,600 sf of tidal wetland impact,
2. remove existing Structure 811 which is a 4 legged lattice tower with concrete block foundations, and
3. remove all temporary matting.

SPECIAL TERMS AND CONDITIONS

1. Not later than two (2) weeks prior to the commencement of any work authorized herein, the Certificate Holder shall submit to the Commissioner, on the form attached hereto as Appendix A, the name(s) and address(es) of all contractor(s) employed to conduct such work and the expected date for commencement and completion of such work, if any.
2. The Certificate Holder shall file Appendix B on the land records of the municipality in which the subject property is located not later than thirty (30) days after certificate issuance pursuant to CGS Section 22a-363g. A copy of Appendix B with a stamp or other such proof of filing with the municipality shall be submitted to the Commissioner no later than sixty (60) days after certificate issuance.
3. The Certificate Holder shall give a copy of this certificate to the contractor(s) who will be carrying out the activities authorized herein prior to the start of construction and shall receive a written receipt for such copy, signed and dated by such contractor(s). The Certificate Holder's contractor(s) shall conduct all operations at the site in full compliance with this certificate and, to the extent provided by law, may be held liable for any violation of the terms and conditions of this certificate. At the work area the contractor(s) shall, whenever work is being performed, make available for inspection a copy of this certificate and the final plans for the work authorized herein.
4. The Certificate Holder shall post the attached Permit Notice in a conspicuous place at the work area while the work authorized herein is undertaken.
5. Except as specifically authorized by this certificate, no equipment or material including, but not limited to, fill, construction materials, excavated material or debris, shall be deposited, placed or stored in any wetland or watercourse on or off-site, nor shall any wetland or watercourse be used as a staging area or accessway other than as provided herein.
6. On or before ninety (90) days after completion of the work authorized herein, the Certificate Holder shall submit to the Commissioner "as-built" plans of the work area showing all tidal datums and structures, including any proposed elevation views and cross sections included in the certificate. Such plans shall be the original ones and be signed and sealed by an engineer, surveyor or architect, as applicable, who is licensed in the State of Connecticut.

7. Protection of Lizards Tail. The Certificate Holder will utilize construction matting within wetlands to minimize temporary impacts. The Certificate Holder will allow wetland areas to revegetate naturally without the addition of seed mixes, fertilizer, hay, or other soil amendments.
8. Protection of Saltmarsh Bulrush. The Certificate Holder will have a qualified biologist survey the work area for Saltmarsh Bulrush. Any identified areas will be flagged and protected with snow fencing.
9. Protection of Brown Thrasher. The Certificate Holder will not conduct clearing activities in the months of May, June, July and August.
10. Protection of Blueback Herring. The Certificate Holder will not conduct any work or place construction matting within blueback herring habitat such as within defined watercourse channels.
11. Protection of Eastern Box Turtle. The Certificate Holder shall adhere to the following precautionary measures to protect turtles in the vicinity:
 - a) a qualified herpetologist shall be hired to work on site with the construction crew during the project construction period to be sure that turtles will not be unintentionally killed during the moving of heavy equipment and tree clearing,
 - b) land clearing activities shall be conducted during the active period April 1st through September 30th,
 - c) exclusionary practices will be required to prevent any turtle access into construction areas, these measures shall be installed at the limits of disturbance,
 - d) exclusionary practices must be at least 20 inches tall and must be secured to and remain in contact with the ground and be regularly maintained (at least bi-weekly and after major weather events) to secure any gaps or openings at ground level that may let animals pass through,
 - e) plastic or netted silt-fence shall not be used for exclusionary practices,
 - f) conduct a sweep of the work area, including staging and storage areas, after silt fencing is installed and prior to construction,
 - g) the work crew must be apprised of the species description and possible presence and that the area be searched for turtles each day prior to construction,
 - h) any turtles that are discovered should be moved, unharmed, to an area immediately outside of the fenced area in the same direction that it was traveling,
 - i) when felling trees adjacent to brooks and streams they should be cut to fall away from the waterway and not dragged across the waterway and do not remove stumps from banks,
 - j) no heavy machinery or vehicles should be parked in any turtle habitat,
 - k) in areas where silt fence is used for exclusion, it shall be removed as soon as the area is stable to allow for reptile and amphibian passage to resume,
 - l) limit any equipment use within 50 feet of streams and brooks, and

m) any confirmed sightings of box, wood or spotted turtles should be reported and documented with the NDDB (nddbrequestdep@ct.gov) on the appropriate special animal form found at:

http://www.ct.gov/deep/cwp/view.asp?a=2702&q=323460&depNav_GID=1641.

GENERAL TERMS AND CONDITIONS

1. All work authorized by this certificate shall be completed within three (3) years from date of issuance of this certificate (“work completion date”) in accordance with all conditions of this permit and any other applicable law.
 - a. The Certificate Holder may request a one-year extension of the work completion date. Such request shall be in writing and shall be submitted to the Commissioner at least thirty (30) days prior to said work completion date. Such request shall describe the work done to date, what work still needs to be completed, and the reason for such extension. It shall be the Commissioner’s sole discretion to grant or deny such request.
 - b. Any work authorized herein conducted after said work completion date or any authorized one- year extension thereof is a violation of this certificate and may subject the Certificate Holder to enforcement action, including penalties, as provided by law.
2. In conducting the work authorized herein, the Certificate Holder shall not deviate from the attached plans, as may be modified by this certificate. The Certificate Holder shall not make de minimis changes from said plans without prior written approval of the Commissioner.
3. The Certificate Holder may not conduct work waterward of the coastal jurisdiction line or in tidal wetlands at this certificate site other than the work authorized herein, unless otherwise authorized by the Commissioner pursuant to CGS section 22a-359 et. seq. and/or CGS section 22a-28 et. seq.
4. The Certificate Holder shall maintain all structures or other work authorized herein in good condition. Any such maintenance shall be conducted in accordance with applicable law including, but not limited to, CGS sections 22a-28 through 22a-35 and CGS sections 22a-359 through 22a-363g.
5. In undertaking the work authorized hereunder, the Certificate Holder shall not cause or allow pollution of wetlands or watercourses, including pollution resulting from sedimentation and erosion. For purposes of this certificate, “pollution” means “pollution” as that term is defined by CGS section 22a-423.
6. Upon completion of any work authorized herein, the Certificate Holder shall restore all areas impacted by construction, or used as a staging area or accessway in connection with such work, to their condition prior to the commencement of such work.
7. The work specified in the SCOPE OF AUTHORIZATION is authorized solely for the purpose set forth in this certificate. No change in purpose or use of the authorized work or facilities as

set forth in this certificate may occur without the prior written authorization of the Commissioner. The Certificate Holder shall, prior to undertaking or allowing any change in use or purpose from that which is authorized by this certificate, request authorization from the Commissioner for such change. Said request shall be in writing and shall describe the proposed change and the reason for the change.

8. The Certificate Holder shall allow any representative of the Commissioner to inspect the work authorized hereunder at reasonable times to ensure that it is being or has been accomplished in accordance with the terms and conditions of this certificate.
9. This certificate is not transferable without prior written authorization of the Commissioner. A request to transfer a certificate shall be submitted in writing and shall describe the proposed transfer and the reason for such transfer. The Certificate Holder's obligations under this certificate shall not be affected by the passage of title to the certificate site to any other person or municipality until such time as a transfer is authorized by the Commissioner.
10. Any document required to be submitted to the Commissioner under this certificate or any contact required to be made with the Commissioner shall, unless otherwise specified in writing by the Commissioner, be directed to:

Regulatory Section
Land & Water Resources Division
Department of Energy and Environmental Protection
79 Elm Street
Hartford, Connecticut 06106-5127
(860) 424-3019
Fax # (860) 424-4054

11. The date of submission to the Commissioner of any document required by this certificate shall be the date such document is received by the Commissioner. The date of any notice by the Commissioner under this certificate, including but not limited to notice of approval or disapproval of any document or other action, shall be the date such notice is personally delivered or the date three (3) days after it is mailed by the Commissioner, whichever is earlier. Except as otherwise specified in this certificate, the word "day" as used in this certificate means calendar day. Any document or action which is required by this certificate to be submitted or performed by a date which falls on a Saturday, Sunday or a Connecticut or federal holiday shall be submitted or performed on or before the next day which is not a Saturday, Sunday, or a Connecticut or federal holiday.
12. Any document, including but not limited to any notice, which is required to be submitted to the Commissioner under this certificate shall be signed by Certificate Holder and by the individual or individuals responsible for actually preparing such document, each of whom shall certify in writing as follows: "I have personally examined and am familiar with the information submitted in this document and all attachments and certify that based on reasonable investigation, including my inquiry of those individuals responsible for obtaining the information, the submitted information is true, accurate and complete to the best of my knowledge and belief, and I understand that any false statement made in this document or its attachments may be punishable as a criminal offense."

13. In evaluating the application for this certificate the Commissioner has relied on information and data provided by the Certificate Holder and on the Certificate Holder's representations concerning site conditions, design specifications and the proposed work authorized herein, including but not limited to representations concerning the commercial, public or private nature of the work or structures authorized herein, the water-dependency of said work or structures, its availability for access by the general public, and the ownership of regulated structures or filled areas. If such information proves to be false, deceptive, incomplete or inaccurate, this certificate may be modified, suspended or revoked, and any unauthorized activities may be subject to enforcement action.
14. In granting this certificate, the Commissioner has relied on all representations of the Certificate Holder, including information and data provided in support of the Certificate Holder's application. Neither the Certificate Holder's representations nor the issuance of this certificate shall constitute an assurance by the Commissioner as to the structural integrity, the engineering feasibility or the efficacy of such design.
15. In the event that the Certificate Holder becomes aware that he did not or may not comply, or did not or may not comply on time, with any provision of this certificate or of any document required hereunder, the Certificate Holder shall immediately notify the Commissioner and shall take all reasonable steps to ensure that any noncompliance or delay is avoided or, if unavoidable, is minimized to the greatest extent possible. In so notifying the Commissioner, the Certificate Holder shall state in writing the reasons for the noncompliance or delay and propose, for the review and written approval of the Commissioner, dates by which compliance will be achieved, and the Certificate Holder shall comply with any dates which may be approved in writing by the Commissioner. Notification by the Certificate Holder shall not excuse noncompliance or delay and the Commissioner's approval of any compliance dates proposed shall not excuse noncompliance or delay unless specifically stated by the Commissioner in writing.
16. This certificate may be revoked, suspended, or modified in accordance with applicable law.
17. The issuance of this certificate does not relieve the Certificate Holder of his obligations to obtain any other approvals required by applicable federal, state and local law.
18. This certificate is subject to and does not derogate any present or future property rights or powers of the State of Connecticut, and conveys no property rights in real estate or material nor any exclusive privileges, and is further subject to any and all public and private rights and to any federal, state or local laws or regulations pertinent to the property or activity affected hereby.

Issued on May 9, 2017.

STATE OF CONNECTICUT
DEPARTMENT OF ENERGY AND ENVIRONMENTAL PROTECTION



Brian P. Thompson, Director
Land & Water Resources Division
Bureau of Water Protection and Land Reuse

Certificate of Permission No. 201701498
Connecticut Light and Power Company dba Eversource Energy

LAND & WATER RESOURCES DIVISION

APPENDIX A

**TO: Regulatory Section
Department of Energy and Environmental Protection
Land & Water Resources Division
79 Elm Street
Hartford, CT 06106-5127**

Certificate Holder: Connecticut Light and Power Company dba Eversource Energy
107 Shelden Street
Berlin CT 06037

Certificate No: 201701498, Milford

CONTRACTOR 1: _____

Address: _____

Telephone #: _____

CONTRACTOR 2: _____

Address: _____

Telephone #: _____

CONTRACTOR 3: _____

Address: _____

Telephone #: _____

EXPECTED DATE OF COMMENCEMENT OF WORK: _____

EXPECTED DATE OF COMPLETION OF WORK: _____

PERMITTEE: _____
(signature) (date)



LAND & WATER RESOURCES DIVISION

APPENDIX B

NOTICE OF CERTIFICATE ISSUANCE
DEPARTMENT OF ENERGY AND ENVIRONMENTAL PROTECTION

To: Milford City Clerk

**Signature and
Date:**

Dale Muel 5/9/17

Subject: Existing Eversource ROW between Oronoque Road and Housatonic River, north of Caswell Street
Certificate of Permission #201701498

Pursuant to Section 22a-363g and Section 22a-363b of the Connecticut General Statutes, the Commissioner of Energy and Environmental Protection gives notice that a certificate has been issued to Connecticut Light and Power Company dba Eversource Energy, 107 Shelden Street, Berlin CT 06037 to:

1. install temporary construction matting for access and staging with 39,600 sf of tidal wetland impact,
2. remove existing Structure 811 which is a 4 legged lattice tower with concrete block foundations, and
3. remove all temporary matting.

If you have any questions pertaining to this matter, please contact the Land & Water Resources Division at 860-424-3019.

Return to:
Land & Water Resources Division
State of Connecticut
Department of Energy & Environmental Protection
79 Elm Street
Hartford, CT 06106-5127



PERMIT NOTICE

This Certifies that Authorization to perform work below the Coastal Jurisdiction Line and/or within Tidal Wetlands of coastal, tidal, or navigable waters of Connecticut

Has been issued to: Connecticut Light and Power Company dba Eversource Energy

At this location: Existing Eversource ROW between Oronoque Road and Housatonic River, north of Caswell Street, Milford

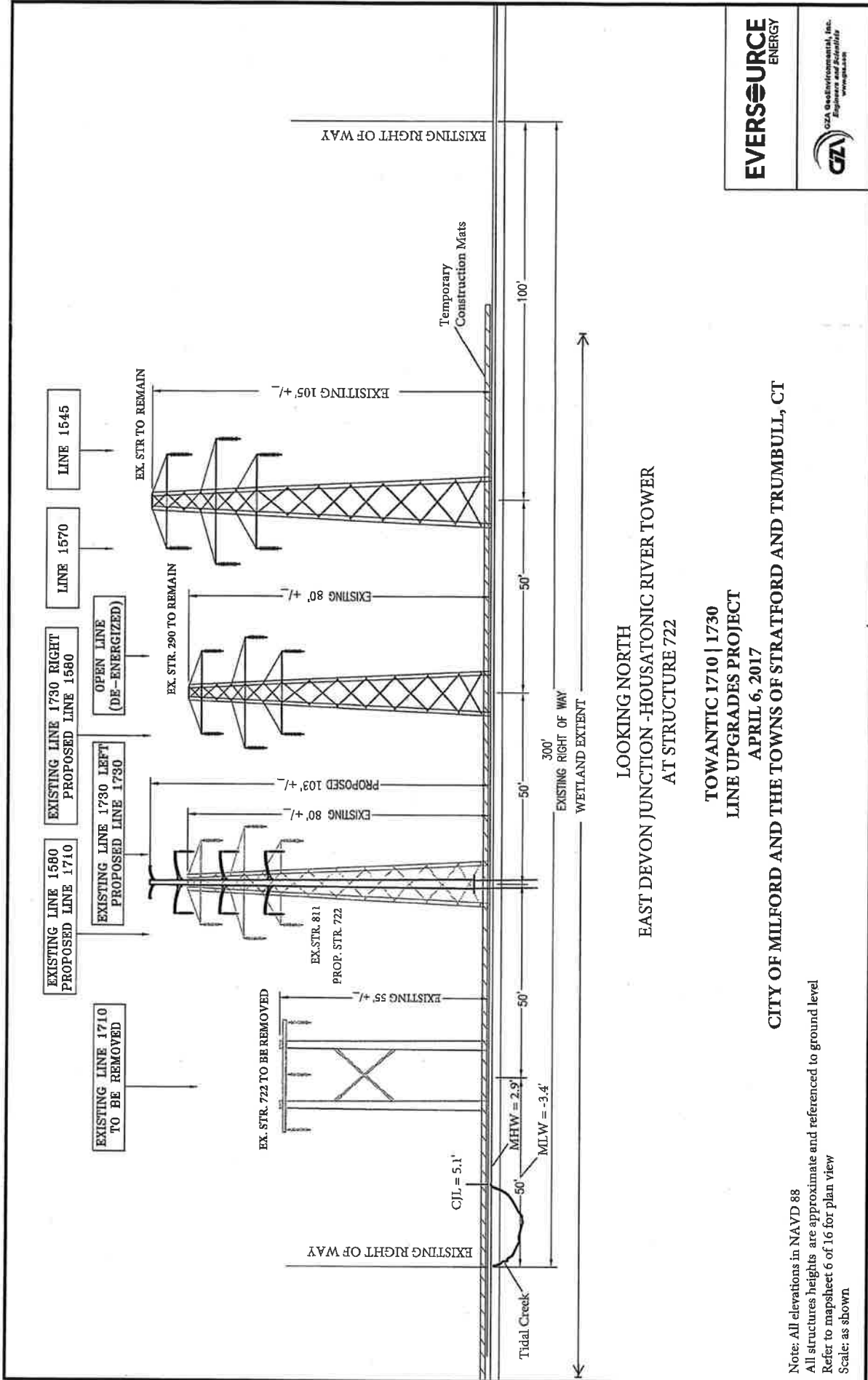
To conduct the following:

1. install temporary construction matting for access and staging with 39,600 sf of tidal wetland impact,
2. remove existing Structure 811 which is a 4 legged lattice tower with concrete block foundations, and
3. remove all temporary matting.

Permit #: 201701498

This Notice must be posted in a conspicuous place on the job during the entire project.

Department of Energy and Environmental Protection
Land & Water Resources Division
79 Elm Street • Hartford, CT 06106-5127
Phone: (860) 424-3019 Fax: (860) 424-4054
www.ct.gov/deep



LOOKING NORTH
 EAST DEVON JUNCTION -HOUSATONIC RIVER TOWER
 AT STRUCTURE 722

TOWANTIC 1710 | 1730
 LINE UPGRADES PROJECT
 APRIL 6, 2017

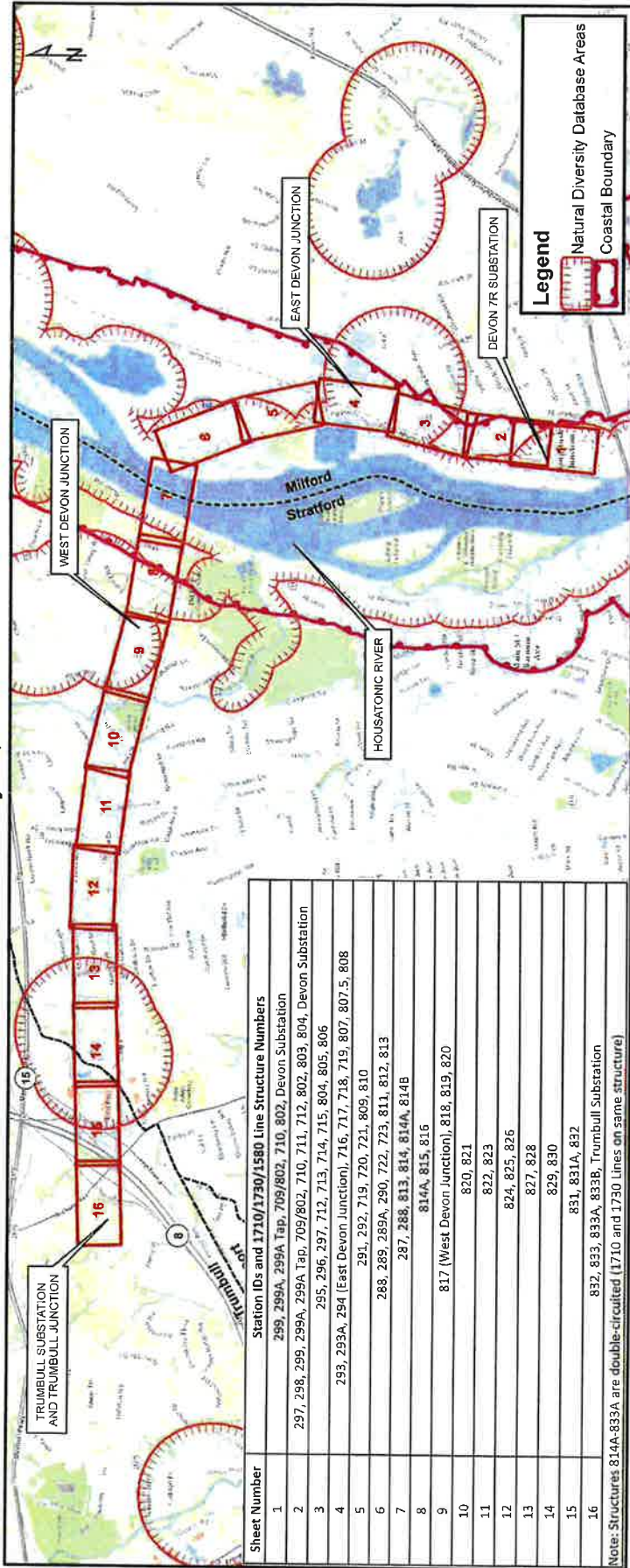
CITY OF MILFORD AND THE TOWNS OF STRATFORD AND TRUMBULL, CT

Note: All elevations in NAVD 88
 All structures heights are approximate and referenced to ground level
 Refer to mapsheet 6 of 16 for plan view
 Scale: as shown



ATTACHMENT A TOWANTIC 1710/1730 LINE UPGRADES PROJECT

City of Milford (New Haven County) and Towns
of Stratford and Trumbull (Fairfield County), Connecticut
January 23, 2017



PREPARED FOR



INDEX OF FIGURES

1 inch = 2,000 feet

TITLE SHEET

1-16: MAP SHEETS

C1-C4: CONDOMINIUM LINE LIST

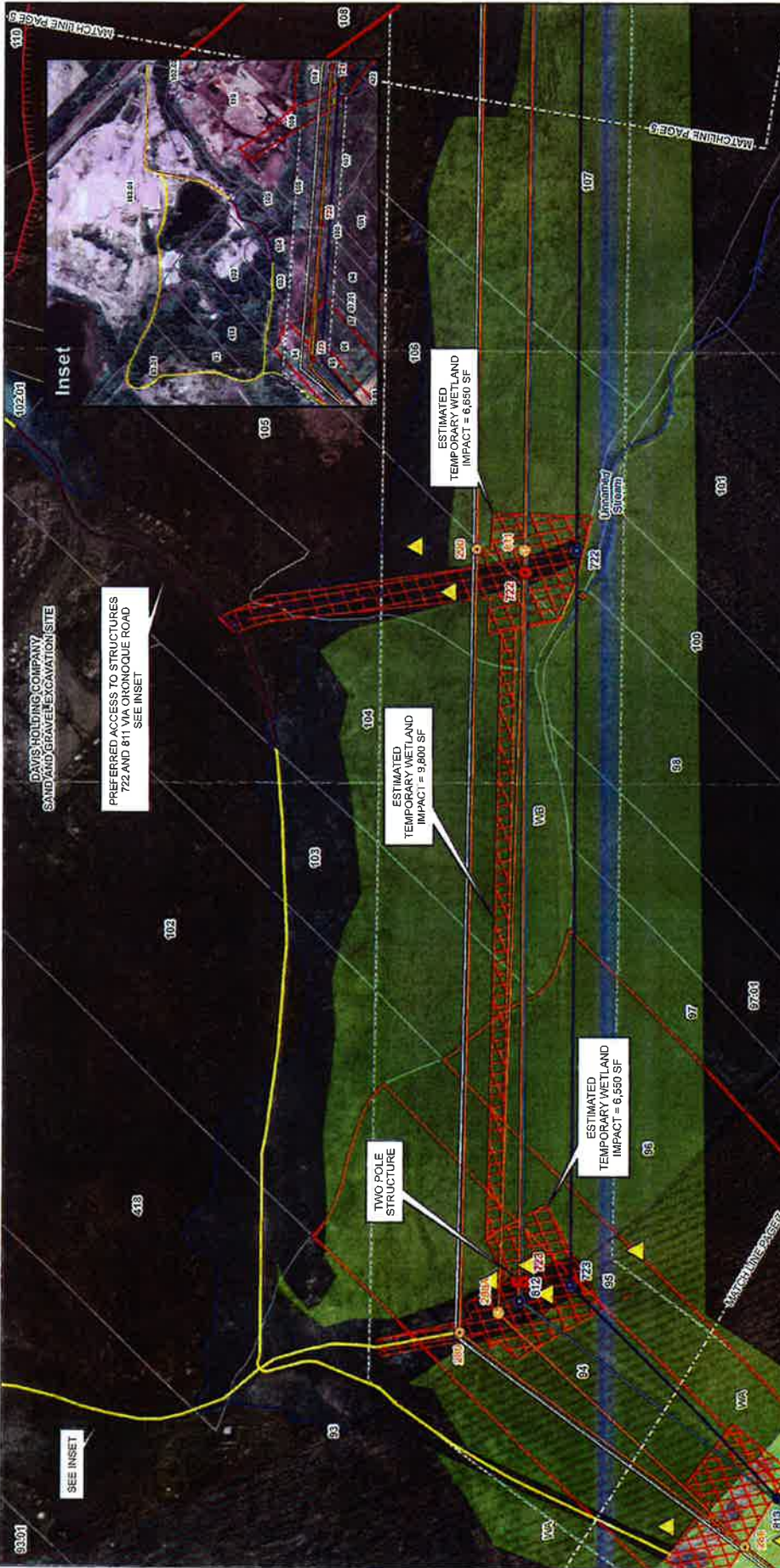
D1-D3: DETAIL SHEETS

XS1-XS4: CROSS SECTIONS

PREPARED BY



GZA GeoEnvironmental, Inc.
Engineers and Scientists
www.gza.com



EVERSOURCE ENERGY

GZA CONSULTANTS, Inc.
Engineering and Construction
www.gza.com

**TOWANTIC 1710/1730
LINE UPGRADES PROJECT**

REVISED MAY 4, 2017

CITY OF MILFORD (NEW HAVEN COUNTY) AND TOWNS
OF STRATFORD AND TRUMBULL (FAIRFIELD COUNTY), CONNECTICUT

PAGE 6 OF 16

MUNICIPALITY: MILFORD

Legend

Proposed Structure	Field Drained Wetlands
Ex. Structures 1730 Line - To Remain	100B New Species Habitat
Ex. Structures 1730 Line - To Be Removed	Proposed Construction Mats
Existing 1730 Line	Proposed Construction Pad
Ex. Structures 1710 Line - To Remain	100 Line List Reference Number
Ex. Structures 1710 Line - To Be Removed	100 Line List Reference Number
Existing 1710 Line	Proposed Construction Mats
Existing 1500 Line	Proposed Construction Pad
Cooling Structures (580/0pen Line)	100 Line List Reference Number
Existing (Open Treatment/Screening Unit)	Proposed Construction Mats
Drainage Features	Proposed Construction Pad

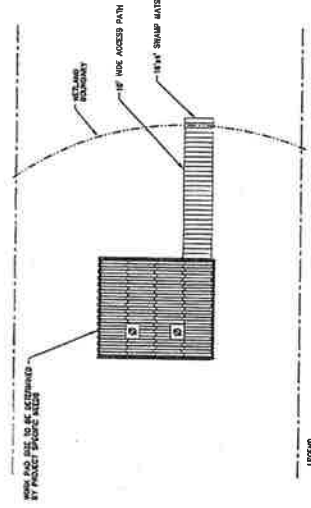
1 Inch = 100 feet

0 50 100 200 Feet

Data Sources:

- GZA
- EVERSOURCE ENERGY
- CTDEEP
- FEWA
- Corporation
- Based on from
- ESRI ArcGIS Online



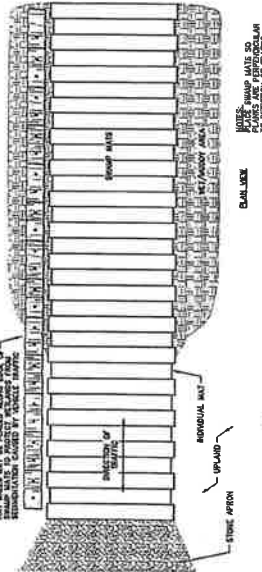


LEGEND

SWAMP MATS SHALL BE 15' x 15' OR 15' x 20' OR OTHER SIZE ACCEPTABLE TO THE CONTRACTOR. MATS SHALL BE DISTRIBUTED BASED ON PROJECT-SPECIFIC NEEDS.

WORK OF BROWN-UP-WAY WETLAND AREA

TYPICAL SWAMP MAT LAYOUT FOR DE-ENERGIZED WORK
NO SCALE



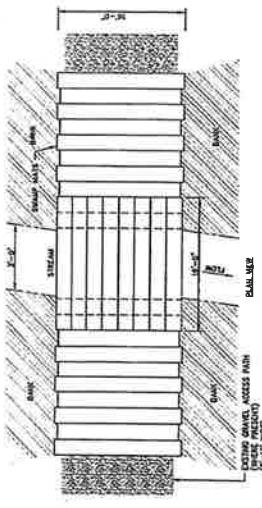
NOTES:

1. SWAMP MATS SHALL BE PLACED ALONG EDGE OF EXCAVATION CAUSED BY TRACK MATS TO DIRECTION OF TRAFFIC.

2. MATS MUST BE PLACED ON A FIRM SURFACE.

3. MATS MUST BE PLACED ON A REGULAR MESH.

TYPICAL SWAMP MAT USE
NO SCALE



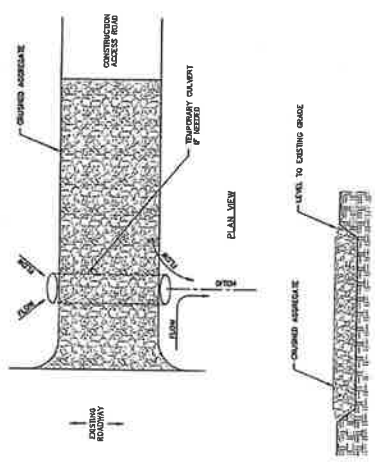
NOTES:

1. SWAMP MATS SHOULD BE PLACED TO SUPPORT EACH MAT IN SERIES.

2. ADDITIONAL MATS MAY BE REQUIRED TO SUPPORT EACH MAT IN SERIES.

3. BRIDGE AND DIMENSIONS OF MATS MUST BE VISIBLE TO ALL TRAFFIC.

TYPICAL SWAMP MAT BRIDGE FOR TEMPORARY STREAM CROSSING
NO SCALE

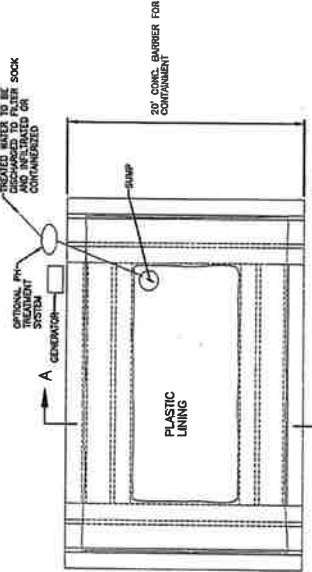


LEGEND

SWAMP MAT - 15' x 15' OR 15' x 20' OR OTHER SIZE ACCEPTABLE TO THE CONTRACTOR. MATS SHALL BE DISTRIBUTED BASED ON PROJECT-SPECIFIC NEEDS.

WORK OF BROWN-UP-WAY WETLAND AREA

TYPICAL CONSTRUCTION ENTRANCE TRACK PAD
NO SCALE



NOTES:

1. ALL CONCRETE WASHOUT WASTEWATER WILL BE EVAPORATED.

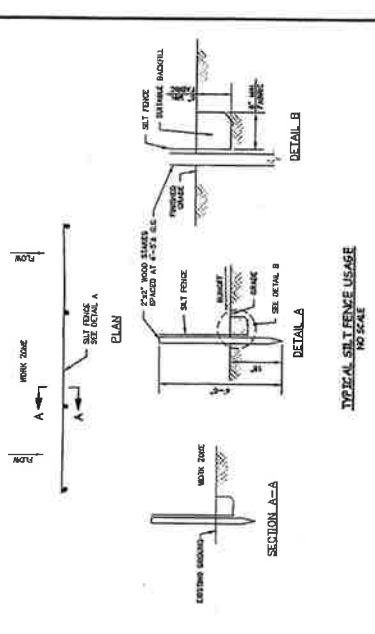
2. HAZARDOUS SOLIDS SHALL BE RECYCLED OR DISPOSED IN ACCORDANCE WITH FEDERAL, STATE, AND LOCAL REGULATIONS.

3. WASHOUT BIN TO BE LOCATED IN CONCRETE WASHOUT BIN DETAIL.

4. ALL WASTEWATER SHALL BE TREATED IN THE WASHOUT PROCEDURE PRIOR TO CONCRETE WORK BEING PERFORMED.

5. READY MIX TRUCK DRIVERS WILL BE TRAINED IN THE WASHOUT BIN DETAIL FOREMAN OR OUT-OF-STATE FOREMAN.

CONCRETE WASHOUT BIN DETAIL
NO SCALE



NOTES:

1. SWAMP MATS SHOULD BE PLACED TO SUPPORT EACH MAT IN SERIES.

2. ADDITIONAL MATS MAY BE REQUIRED TO SUPPORT EACH MAT IN SERIES.

3. BRIDGE AND DIMENSIONS OF MATS MUST BE VISIBLE TO ALL TRAFFIC.

TYPICAL SILT FENCE USAGE
NO SCALE

EVERSOURCE
ENERGY
CORPORATION

GZA GeoEnvironmental, Inc.
Engineers and Scientists
www.gza.com

TOWANTIC 1710/1730 LINE
UPGRADES PROJECT
JANUARY 11, 2017
CITY OF MILFORD (NEW HAVEN COUNTY) AND
TOWNS OF STRATFORD AND TRUMBULL
(FAIRFIELD COUNTY), CONNECTICUT
DETAIL SHEET 3