BROWNRUDNICK

185 Asylum
Street
Hartford
Connecticut
06103
tel 860.509.6500
fax 860.509.6501

PHILIP M. SMALL
ATTORNEY-AT-LAW

Direct: 860-509-6575
Fax: 860-509-6675
psmall@brownrudnick.com

September 23, 2015

VIA HAND DELIVERY &
ELECTRONIC FILING

Mr. Robert Stein, Chairman
Connecticut Siting Council
Ten Franklin Square
New Britain, CT 06051

Re: Petition No. 1192 – Abutters Map

Dear Chairman Stein:

On behalf of SolarCity Corporation ("SolarCity"), enclosed for filing is one bulk file copy of the composite map used to create the abutters notification list. Please note, due to its size, we are unable to electronically file the composite map. Instead, we are electronically filing the five City of Norwich Assessor's maps that constitute the composite map.

Please contact me at 860-509-6575 with any questions or if you need additional information.

Very truly yours,

BROWN RUDNICK LLP

By: Philip M. Small /cm
Philip M. Small
Counsel for SolarCity Corporation

Enclosure

62087767 v1-WorksiteUS-031819/0001

brownrudnick.com

Petition No. 1192

SolarCity, Rogers Road, Norwich

Norwich Assessor's Map Key

	MAP 66
MAP 73	**MAP 74**
MAP 81	**MAP 82**

Map: 66

- Parcels
- Mismatch
- AC >20% Diff
- Easement Line
- Historic Lines
- 6 Lot Number
- 0.5 AC Lot Acreage
- 21 Parcel Address
- 1B Condo Unit
- 1 Block Number

N W E S

1 inch = 230 feet

DRAFT

City of Norwich
Connecticut
October 2014

NORWICH CONNECTICUT CITY OF NEW ENGLAND

49 50 51 57 58 59 65 66 67 73 74 75 81 82 83

his tax map is for assesment
urpose only. It is not valid to
use this map as a survey or
for property conveyance.

Map: 73

- Parcels
- Mismatch
- AC >20% Diff
- Easement Line
- Historic Lines
- 6 Lot Number
- 0.5 AC Lot Acreage
- 21 Parcel Address
- 1B Condo Unit
- 1 Block Number

1 inch = 230 feet

DRAFT

City of Norwich
Connecticut
October 2014

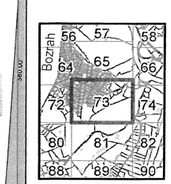

This tax map is for assessment purpose only. It is not valid to use this map as a survey or for property conveyance.

AppGeo

Map: 74

- Parcels
- Mismatch
- AC >20% Diff
- Easement Line
- Historic Lines
- 6 Lot Number
- 0.5 AC Lot Acreage
- 21 Parcel Address
- 1B Condo Unit
- 1 Block Number

N W E S

1 inch = 230 feet

DRAFT

City of Norwich Connecticut

October 2014

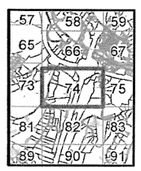

This tax map is for assesment purpose only. It is not valid to use this map as a survey or for property conveyance.

AppGeo

Map: 81

Parcels
Mismatch
AC >20% Diff
Easement Line
Historic Lines
6 Lot Number
0.5 AC Lot Acreage
21 Parcel Address
1B Condo Unit
1 Block Number

1 inch = 230 feet

DRAFT

City of Norwich
Connecticut
October 2014

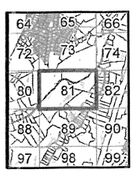

This tax map is for assessment purpose only. It is not valid to use this map as a survey or for property conveyance.

AppGeo

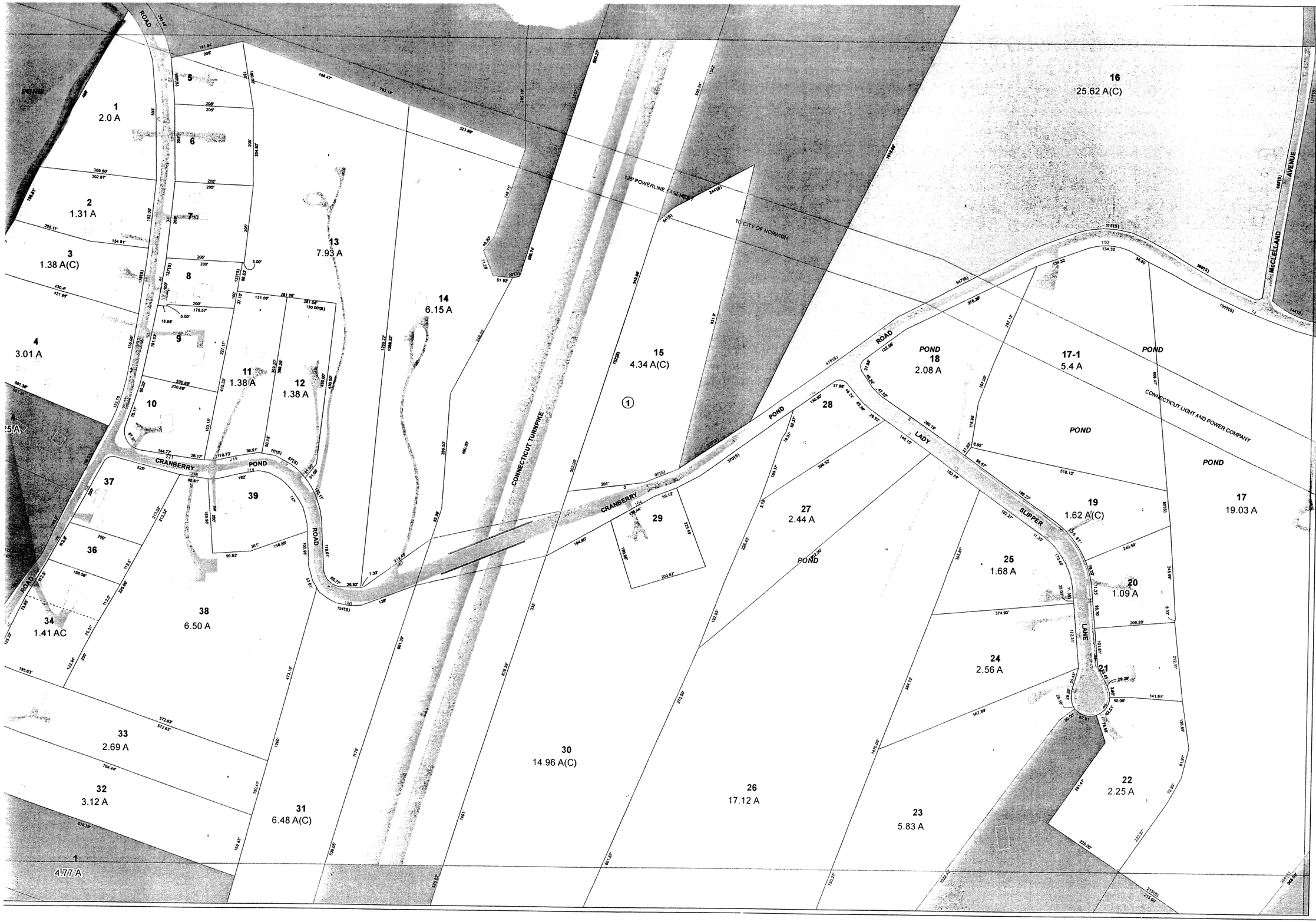
Map: 82
Parcels
Mismatch
AC >20% Diff
Easement Line
Historic Lines
6 Lot Number
0.5 AC Lot Acreage
21 Parcel Address
1B Condo Unit
1 Block Number
1 inch = 230 feet
DRAFT
City of Norwich
Connecticut
October 2014
This tax map is for assesment purpose only. It is not valid to use this map as a survey or for property conveyance.
AppGeo
1 2.0 A
2 1.31 A
3 1.38 A(C)
4 3.01 A
5
6
7
8
9
10
11 1.38 A
12 1.38 A
13 7.93 A
14 6.15 A
15 4.34 A(C)
16 25.62 A(C)
17-1 5.4 A
17 19.03 A
18 2.08 A
19 1.62 A(C)
20 1.09 A
21
22 2.25 A
23 5.83 A
24 2.56 A
25 1.68 A
26 17.12 A
27 2.44 A
28
29
30 14.96 A(C)
31 6.48 A(C)
32 3.12 A
33 2.69 A
34 1.41 AC
36
37
38 6.50 A
39
1 4.77 A
CRANBERRY ROAD
CONNECTICUT TURNPIKE
LADY SLIPPER LANE
McCLELLAND AVENUE
CONNECTICUT LIGHT AND POWER COMPANY
125' POWERLINE EASEMENT
TO CITY OF NORWICH
POND