



March 28, 2017

Robert Stein
Chairman
Connecticut Siting Council
Ten Franklin Square
New Britain, CT 06051

Re: Bridgeport 115-kV transmission line upgrade project
The United Illuminating Company
Environmental Inspection Report on Behalf of the Connecticut Siting Council

Dear Chairman Stein:

Pursuant to the Connecticut Siting Council's ("CSC") approval of Petition 1176, please find outlined below and attached, The United Illuminating Company's ("UI") bi-weekly compliance summary for the construction of the Bridgeport 115-kV transmission lines and the replacement of the existing 115-kV transmission line structures from Baird Substation in Stratford to Congress Street Substation in Bridgeport.

- Management of soil and groundwater pursuant to UI's Soil & Groundwater Management Plan
- Weekly inspections of sediment and erosion controls on work areas and structures pursuant of the UI – Baird - Congress Stormwater Pollution Control Plan and Registration with CT DEEP (Reg. # GSN003025)

As required by the CSC, a copy of our Environmental Inspection Report(s) is being provided to you. Accordingly, the enclosed report documents the environmental inspections during construction activities along the Metro-North Railroad corridor between UI's Baird Substation and Congress Street Substation.

Should you have any questions regarding the report, please do not hesitate to call me at 203.926.4792.

Sincerely,

Chris Hughes, Project Manager

Enclosure

Bridgeport 115-kV Transmission Line Upgrade Project
CSC Bi-Weekly Construction Report
3/16/17 to 3/30/17

OVERHEAD

Drilling contractor continued installing foundations. Structures 825ANN and 825BNN were installed and conductors were transferred onto the new structures.



Installing 825ANN and 825BNN

SUBSTATIONS

Congress Substation

No construction activity at the Congress Substation.

Baird Substation

No construction activity at the Baird Substation.

OTHER

**SEDIMENTATION AND EROSION CONTROL INSPECTION REPORT
THE UNITED ILLUMINATING COMPANY
BAIRD-CONGRESS**

SITE # 786 N

INSPECTION INFORMATION

DATE: 3/21/2017

QUALIFIED INSPECTOR: Vincenzo Chiaravalloti, PE

RAIN EVENT ☐

WEEKLY ☒

SPECIAL ☐

WEATHER INFORMATION

CURRENT FORECAST: 50-deg F / Partly Cloudy

DATE OF LAST RAIN EVENT: 12 Hour event on:
3/7/2017 - 3/8/2017

AMOUNT OF LAST RAIN EVENT: 0.1"

GENERAL PROJECT COMPLIANCE

APPROXIMATE CURRENT (SF/ACRES) DISTURBED: <u>1600 SF / 6.02 AC</u>	DUST CONTROL MEASURES ESTABLISHED: <u>YES</u> / NO
CONSTRUCTION ENTRANCE INSTALLED: YES / <u>NO</u>	SILT FENCE INSTALLED & FUNCTIONAL: <u>YES</u> / NO
WASHOUT AREA ESTABLISHED: YES / <u>NO</u>	INLET PROTECTION INSTALLED & FUNCTIONAL: YES / <u>N/A</u>
WASTE DISPOSAL AREA ESTABLISHED: <u>YES</u> / NO	ALL OTHER E&S CONTROLS INSTALLED & FUNCTIONAL: <u>YES</u> / NO
IN-ACTIVE AREAS STABILIZED: <u>YES</u> / NO	
STORMWATER DISCHARGE OBSERVED: YES / <u>NO</u>	
If yes, describe discharge:	

DISTRIBUTION:

In my judgment the site is IN / OUT OF compliance with the terms and conditions of the Stormwater Pollution Control Plan and permit.

Vincenzo Chiaravalloti
Signature of Qualified Inspector

3/21/2017

Date

"I have personally examined and am familiar with the information submitted in this document and all attachments thereto, and I certify that, based on reasonable investigation, including my inquiry of those individuals responsible for obtaining the information, the submitted information is true, accurate and complete to the best of my knowledge and belief. I understand that a false statement made in this document or its attachments may be punishable as a criminal offense, in accordance with section 22a-6 of the Connecticut General Statutes, pursuant to section 53a-157b of the Connecticut General Statutes, and in accordance with any other applicable statute."

[Signature]
Signature of Permittee/Authorized Representative

3/27/17
Date

ITEMS NOTED IN THIS INSPECTION:

List specific items relating to erosion & sediment controls, implementation of the plan, description of stormwater discharges, and any water quality monitoring performed during the inspection.

ITEM #	ITEM NOTED	DESCRIPTION OF DEFICIENCY	REMEDIAL ACTIONS REQUIRED	IN COMPLIANCE	DATE NOTED	CURRENT STATUS

ITEMS NOTED IN THIS INSPECTION:

**Note: The item numbers listed above correspond to the circled numbering on the attached reference map.

ADDITIONAL COMMENTS OR NOTES:

→ No Activity / No Issues Noted

→ STRAW BATTLES INSTALLED ADJACENT TO SIDEWALK

→ No Issues Noted

Approximate Areas of Disturbance:

- Previous Disturbance _____ sf
- New Disturbance: YES / **(NO)** If yes, new disturbance includes: _____

Total Current Approximate Disturbance = 1000 sf (0.02 acres)

**SEDIMENTATION AND EROSION CONTROL INSPECTION REPORT
THE UNITED ILLUMINATING COMPANY
BAIRD-CONGRESS**

SITE # 7865

INSPECTION INFORMATION

DATE: 3/21/2017
QUALIFIED INSPECTOR: Vincenzo Chiatavalloti, PE
RAIN EVENT ☐
WEEKLY ☒
SPECIAL ☐

WEATHER INFORMATION


CURRENT FORECAST: 50-deg F /Partly Cloudy
DATE OF LAST 12 Hour event on:
RAIN EVENT: 3/7/2017 - 3/8/2017
AMOUNT OF LAST RAIN EVENT: 0.1"

GENERAL PROJECT COMPLIANCE

APPROXIMATE CURRENT (SF/ACRES) DISTURBED: <u>8400 SF / 0.19 AC</u>	DUST CONTROL MEASURES ESTABLISHED: <u>YES</u> / NO
CONSTRUCTION ENTRANCE INSTALLED: <u>YES</u> / NO	SILT FENCE INSTALLED & FUNCTIONAL: <u>YES</u> / NO
WASHOUT AREA ESTABLISHED: YES / <u>NO</u>	INLET PROTECTION INSTALLED & FUNCTIONAL: YES / <u>N/A</u>
WASTE DISPOSAL AREA ESTABLISHED: <u>YES</u> / NO	ALL OTHER E&S CONTROLS INSTALLED & FUNCTIONAL: <u>YES</u> / NO
IN-ACTIVE AREAS STABILIZED: <u>YES</u> / NO	
STORMWATER DISCHARGE OBSERVED: YES / <u>NO</u>	
If yes, describe discharge:	

DISTRIBUTION:

In my judgment the site is IN / OUT OF compliance with the terms and conditions of the Stormwater Pollution Control Plan and permit.




Signature of Qualified Inspector

3/21/2017

Date

"I have personally examined and am familiar with the information submitted in this document and all attachments thereto, and I certify that, based on reasonable investigation, including my inquiry of those individuals responsible for obtaining the information, the submitted information is true, accurate and complete to the best of my knowledge and belief. I understand that a false statement made in this document or its attachments may be punishable as a criminal offense, in accordance with section 22a-6 of the Connecticut General Statutes, pursuant to section 53a-157b of the Connecticut General Statutes, and in accordance with any other applicable statute."



Signature of Permittee/Authorized Representative

3/27/17

Date

ITEMS NOTED IN THIS INSPECTION:

List specific items relating to erosion & sediment controls, implementation of the plan, description of stormwater discharges, and any water quality monitoring performed during the inspection.

ITEM #	ITEM NOTED	DESCRIPTION OF DEFICIENCY	REMEDIAL ACTIONS REQUIRED	IN COMPLIANCE	DATE NOTED	CURRENT STATUS

ITEMS NOTED IN THIS INSPECTION:

**Note: The item numbers listed above correspond to the circled numbering on the attached reference map.

ADDITIONAL COMMENTS OR NOTES:

→ NO ACTIVITY / NO ISSUES NOTED

→ BOTH ACCESS STABLE

→ STOCKPILE CONTAINED ON-SITE

Approximate Areas of Disturbance:

- Previous Disturbance _____ sf
- New Disturbance: YES / **NO** If yes, new disturbance includes: _____

Total Current Approximate Disturbance = 8400 sf (0.19 acres)

**SEDIMENTATION AND EROSION CONTROL INSPECTION REPORT
THE UNITED ILLUMINATING COMPANY
BAIRD-CONGRESS**

SITE # 7915

INSPECTION INFORMATION

DATE: 3/21/2017
QUALIFIED INSPECTOR: Vincenzo Chiaravalloti, PE
RAIN EVENT ☐
WEEKLY ☒
SPECIAL ☐

WEATHER INFORMATION

CURRENT FORECAST: 50-deg F /Partly Cloudy
DATE OF LAST RAIN EVENT: 12 Hour event on:
3/7/2017 - 3/8/2017
AMOUNT OF LAST RAIN EVENT: 0.1"

GENERAL PROJECT COMPLIANCE

APPROXIMATE CURRENT (SF/ACRES) DISTURBED: <u>200 SF / 0.01 AC</u>	DUST CONTROL MEASURES ESTABLISHED: <u>YES</u> / NO
CONSTRUCTION ENTRANCE INSTALLED: YES / <u>NO</u>	SILT FENCE INSTALLED & FUNCTIONAL: <u>YES</u> / NO
WASHOUT AREA ESTABLISHED: YES / <u>NO</u>	INLET PROTECTION INSTALLED & FUNCTIONAL: YES / <u>N/A</u>
WASTE DISPOSAL AREA ESTABLISHED: <u>YES</u> / NO	ALL OTHER E&S CONTROLS INSTALLED & FUNCTIONAL: <u>YES</u> / NO
IN-ACTIVE AREAS STABILIZED: <u>YES</u> / NO	
STORMWATER DISCHARGE OBSERVED: YES / <u>NO</u>	
If yes, describe discharge:	

DISTRIBUTION:

In my judgment the site is IN / OUT OF compliance with the terms and conditions of the Stormwater Pollution Control Plan and permit.

Vincenzo Chiaravalloti
Signature of Qualified Inspector

3/21/2017
Date

"I have personally examined and am familiar with the information submitted in this document and all attachments thereto, and I certify that, based on reasonable investigation, including my inquiry of those individuals responsible for obtaining the information, the submitted information is true, accurate and complete to the best of my knowledge and belief. I understand that a false statement made in this document or its attachments may be punishable as a criminal offense, in accordance with section 22a-6 of the Connecticut General Statutes, pursuant to section 53a-157b of the Connecticut General Statutes, and in accordance with any other applicable statute."

[Signature]
Signature of Permittee/Authorized Representative

3/27/17
Date

ITEMS NOTED IN THIS INSPECTION:

List specific items relating to erosion & sediment controls, implementation of the plan, description of stormwater discharges, and any water quality monitoring performed during the inspection.

ITEM #	ITEM NOTED	DESCRIPTION OF DEFICIENCY	REMEDIAL ACTIONS —REQUIRED	IN COMPLIANCE	DATE NOTED	CURRENT STATUS

ITEMS NOTED IN THIS INSPECTION:

**Note: The item numbers listed above correspond to the circled numbering on the attached reference map.

ADDITIONAL COMMENTS OR NOTES:

→ No Activity / No Issues Noted

Approximate Areas of Disturbance:

- Previous Disturbance _____ sf
- New Disturbance: YES / **(NO)** If yes, new disturbance includes: _____

Total Current Approximate Disturbance = 200 sf (4.621 acres)

SEDIMENTATION AND EROSION CONTROL INSPECTION REPORT
THE UNITED ILLUMINATING COMPANY
BAIRD-CONGRESS

SITE # 7925

INSPECTION INFORMATION

DATE: 3/21/2017
QUALIFIED INSPECTOR: Vincenzo Chiaravalloti, PE
RAIN EVENT ☐
WEEKLY ☒
SPECIAL ☐

WEATHER INFORMATION

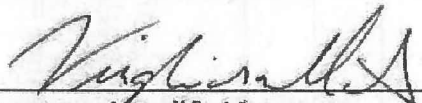
CURRENT FORECAST: 50-deg F /Partly Cloudy
DATE OF LAST RAIN EVENT: 12 Hour event on: 3/7/2017 - 3/8/2017
AMOUNT OF LAST RAIN EVENT: 0.1"

GENERAL PROJECT COMPLIANCE

APPROXIMATE CURRENT (SF/ACRES) DISTURBED: <u>225 SF / 20.01 AC</u>	DUST CONTROL MEASURES ESTABLISHED: <u>(YES)</u> NO
CONSTRUCTION ENTRANCE INSTALLED: YES / <u>(NO)</u>	SILT FENCE INSTALLED & FUNCTIONAL: <u>(YES)</u> NO
WASHOUT AREA ESTABLISHED: YES / <u>(NO)</u>	INLET PROTECTION INSTALLED & FUNCTIONAL: YES / <u>(N/A)</u>
WASTE DISPOSAL AREA ESTABLISHED: <u>(YES)</u> NO	ALL OTHER E&S CONTROLS INSTALLED & FUNCTIONAL: <u>(YES)</u> NO
IN-ACTIVE AREAS STABILIZED: <u>(YES)</u> NO	
STORMWATER DISCHARGE OBSERVED: YES / <u>(NO)</u>	
If yes, describe discharge:	

DISTRIBUTION:

In my judgment the site is (IN) / OUT OF compliance with the terms and conditions of the Stormwater Pollution Control Plan and permit.


Signature of Qualified Inspector

3/21/2017
Date

"I have personally examined and am familiar with the information submitted in this document and all attachments thereto, and I certify that, based on reasonable investigation, including my inquiry of those individuals responsible for obtaining the information, the submitted information is true, accurate and complete to the best of my knowledge and belief. I understand that a false statement made in this document or its attachments may be punishable as a criminal offense, in accordance with section 22a-6 of the Connecticut General Statutes, pursuant to section 53a-157b of the Connecticut General Statutes, and in accordance with any other applicable statute."


Signature of Permittee/Authorized Representative

3/27/17
Date

ITEMS NOTED IN THIS INSPECTION:

List specific items relating to erosion & sediment controls, implementation of the plan, description of stormwater discharges, and any water quality monitoring performed during the inspection.

ITEM #	ITEM NOTED	DESCRIPTION OF DEFICIENCY	REMEDIAL ACTIONS REQUIRED	IN COMPLIANCE	DATE NOTED	CURRENT STATUS

ITEMS NOTED IN THIS INSPECTION:

**Note: The item numbers listed above correspond to the circled numbering on the attached reference map.

ADDITIONAL COMMENTS OR NOTES:

→ No Activity / No Issues NOTED

Approximate Areas of Disturbance:

- Previous Disturbance _____ sf
- New Disturbance: YES / NO If yes, new disturbance includes: _____

Total Current Approximate Disturbance = 225 sf (0.01 acres)

**SEDIMENTATION AND EROSION CONTROL INSPECTION REPORT
THE UNITED ILLUMINATING COMPANY
BAIRD-CONGRESS**

SITE # 7935

INSPECTION INFORMATION

DATE: 3/21/2017

QUALIFIED INSPECTOR: Vincenzo Chiaravalloti, PE

RAIN EVENT ☐

WEEKLY ☒

SPECIAL ☐

WEATHER INFORMATION

CURRENT FORECAST: 50-deg F /Partly Cloudy

DATE OF LAST RAIN EVENT: 12 Hour event on:
3/7/2017 - 3/8/2017

AMOUNT OF LAST RAIN EVENT: 0.1"

GENERAL PROJECT COMPLIANCE

APPROXIMATE CURRENT (SF/
ACRES) DISTURBED: 500 SF/
0.01 AC

CONSTRUCTION ENTRANCE
INSTALLED: YES / NO

WASHOUT AREA ESTABLISHED: YES / NO

WASTE DISPOSAL AREA
ESTABLISHED: YES / NO

IN-ACTIVE AREAS STABILIZED: YES / NO

STORMWATER DISCHARGE
OBSERVED: YES / NO
If yes, describe discharge:

DUST CONTROL MEASURES
ESTABLISHED: YES / NO


SILT FENCE INSTALLED &
FUNCTIONAL: YES / NO

INLET PROTECTION INSTALLED
& FUNCTIONAL: YES / NO
N/A

ALL OTHER E&S CONTROLS
INSTALLED & FUNCTIONAL: YES / NO

DISTRIBUTION:

In my judgment the site is IN / OUT OF compliance with the terms and conditions of the Stormwater Pollution Control Plan and permit.




Signature of Qualified Inspector

3/21/2017

Date

"I have personally examined and am familiar with the information submitted in this document and all attachments thereto, and I certify that, based on reasonable investigation, including my inquiry of those individuals responsible for obtaining the information, the submitted information is true, accurate and complete to the best of my knowledge and belief. I understand that a false statement made in this document or its attachments may be punishable as a criminal offense, in accordance with section 22a-6 of the Connecticut General Statutes, pursuant to section 53a-157b of the Connecticut General Statutes, and in accordance with any other applicable statute."



Signature of Permittee/Authorized Representative

3/27/17

Date

ITEMS NOTED IN THIS INSPECTION:

List specific items relating to erosion & sediment controls, implementation of the plan, description of stormwater discharges, and any water quality monitoring performed during the inspection.

ITEM #	ITEM NOTED	DESCRIPTION OF DEFICIENCY	REMEDIAL ACTIONS REQUIRED	IN COMPLIANCE	DATE NOTED	CURRENT STATUS

ITEMS NOTED IN THIS INSPECTION:

**Note: The item numbers listed above correspond to the circled numbering on the attached reference map.

ADDITIONAL COMMENTS OR NOTES:

→ No Activity / No Issues Noted

Approximate Areas of Disturbance:

- Previous Disturbance _____ sf
- New Disturbance: YES / **NO** If yes, new disturbance includes: _____

Total Current Approximate Disturbance = 500 sf (0.01 acres)

**SEDIMENTATION AND EROSION CONTROL INSPECTION REPORT
THE UNITED ILLUMINATING COMPANY
BAIRD-CONGRESS**

SITE # 7965

INSPECTION INFORMATION

DATE: 3/21/2017

QUALIFIED
INSPECTOR: Vincenzo Chiaravalloti, PE

RAIN EVENT ☐

WEEKLY ☒

SPECIAL ☐

WEATHER INFORMATION

CURRENT
FORECAST: 50-deg F /Partly Cloudy

DATE OF LAST 12 Hour event on:

RAIN EVENT: 3/7/2017 - 3/8/2017

AMOUNT OF LAST

RAIN EVENT: 0.1"

GENERAL PROJECT COMPLIANCE

APPROXIMATE CURRENT (SF/
ACRES) DISTURBED: 1825 SF/
0.04 AC

CONSTRUCTION ENTRANCE
INSTALLED: YES (NO)

WASHOUT AREA ESTABLISHED: YES (NO)

WASTE DISPOSAL AREA
ESTABLISHED: (YES) NO

IN-ACTIVE AREAS STABILIZED: (YES) / NO

STORMWATER DISCHARGE YES (NO)

OBSERVED: If yes, describe discharge:

DUST CONTROL MEASURES
ESTABLISHED: (YES) / NO

SILT FENCE INSTALLED &
FUNCTIONAL: (YES) / NO

INLET PROTECTION INSTALLED
& FUNCTIONAL: YES / (N/A)

ALL OTHER E&S CONTROLS
INSTALLED & FUNCTIONAL: (YES) / NO

DISTRIBUTION:

In my judgment the site is (IN) / OUT OF compliance with the terms and conditions of the Stormwater Pollution Control Plan and permit.

Vincenzo Chiaravalloti
Signature of Qualified Inspector

3/21/2017

Date

"I have personally examined and am familiar with the information submitted in this document and all attachments thereto, and I certify that, based on reasonable investigation, including my inquiry of those individuals responsible for obtaining the information, the submitted information is true, accurate and complete to the best of my knowledge and belief. I understand that a false statement made in this document or its attachments may be punishable as a criminal offense, in accordance with section 22a-6 of the Connecticut General Statutes, pursuant to section 53a-157b of the Connecticut General Statutes, and in accordance with any other applicable statute."

[Signature]
Signature of Permittee/Authorized Representative

3/21/17
Date

ITEMS NOTED IN THIS INSPECTION:

List specific items relating to erosion & sediment controls, implementation of the plan, description of stormwater discharges, and any water quality monitoring performed during the inspection.

ITEM #	ITEM NOTED	DESCRIPTION OF DEFICIENCY	REMEDIAL ACTIONS REQUIRED	IN COMPLIANCE	DATE NOTED	CURRENT STATUS

ITEMS NOTED IN THIS INSPECTION:

**Note: The item numbers listed above correspond to the circled numbering on the attached reference map.

ADDITIONAL COMMENTS OR NOTES:

→ No Activity / No Issues NOTED

→ SITE STABLE ADJACENT TO SIDEWALK

Approximate Areas of Disturbance:

- Previous Disturbance _____ sf
- New Disturbance: YES / NO If yes, new disturbance includes: _____

Total Current Approximate Disturbance = 1825 sf (0.04 acres)

**SEDIMENTATION AND EROSION CONTROL INSPECTION REPORT
THE UNITED ILLUMINATING COMPANY
BAIRD-CONGRESS**

SITE # 7975

INSPECTION INFORMATION

DATE: 3/21/2017
QUALIFIED INSPECTOR: Vincenzo Chiaravalloti, PE
RAIN EVENT ☐
WEEKLY ☒
SPECIAL ☐

WEATHER INFORMATION

CURRENT FORECAST: 50-deg F / Partly Cloudy
DATE OF LAST RAIN EVENT: 12 Hour event on: 3/7/2017 - 3/8/2017
AMOUNT OF LAST RAIN EVENT: 0.1"

GENERAL PROJECT COMPLIANCE

APPROXIMATE CURRENT (SF/ACRES) DISTURBED: <u>1800 SF / 0.04 AC</u>	DUST CONTROL MEASURES ESTABLISHED: <u>YES</u> / NO
CONSTRUCTION ENTRANCE INSTALLED: YES / <u>NO</u>	SILT FENCE INSTALLED & FUNCTIONAL: <u>YES</u> / NO
WASHOUT AREA ESTABLISHED: YES / <u>NO</u>	INLET PROTECTION INSTALLED & FUNCTIONAL: YES / <u>N/A</u>
WASTE DISPOSAL AREA ESTABLISHED: <u>YES</u> / NO	ALL OTHER E&S CONTROLS INSTALLED & FUNCTIONAL: <u>YES</u> / NO
IN-ACTIVE AREAS STABILIZED: <u>YES</u> / NO	
STORMWATER DISCHARGE OBSERVED: YES / <u>NO</u>	
If yes, describe discharge:	

DISTRIBUTION:

In my judgment the site is IN / OUT OF compliance with the terms and conditions of the Stormwater Pollution Control Plan and permit.

Vincenzo Chiaravalloti
Signature of Qualified Inspector

3/21/2017
Date

"I have personally examined and am familiar with the information submitted in this document and all attachments thereto, and I certify that, based on reasonable investigation, including my inquiry of those individuals responsible for obtaining the information, the submitted information is true, accurate and complete to the best of my knowledge and belief. I understand that a false statement made in this document or its attachments may be punishable as a criminal offense, in accordance with section 22a-6 of the Connecticut General Statutes, pursuant to section 53a-157b of the Connecticut General Statutes, and in accordance with any other applicable statute."

[Signature]
Signature of Permittee/ Authorized Representative

3/27/17
Date

ITEMS NOTED IN THIS INSPECTION:

List specific items relating to erosion & sediment controls, implementation of the plan, description of stormwater discharges, and any water quality monitoring performed during the inspection.

ITEM #	ITEM NOTED	DESCRIPTION OF DEFICIENCY	REMEDIAL ACTIONS REQUIRED	IN COMPLIANCE	DATE NOTED	CURRENT STATUS

ITEMS NOTED IN THIS INSPECTION:

**Note: The item numbers listed above correspond to the circled numbering on the attached reference map.

ADDITIONAL COMMENTS OR NOTES:

→ NO ACTIVITY / NO 15'x4' FT NOTED

→ SITE STABLE ADJACENT TO SIDEWALK

Approximate Areas of Disturbance:

- Previous Disturbance _____ sf
- New Disturbance: YES / **(NO)** If yes, new disturbance includes: _____

Total Current Approximate Disturbance = 1800 sf (0.04 acres)

**SEDIMENTATION AND EROSION CONTROL INSPECTION REPORT
THE UNITED ILLUMINATING COMPANY
BAIRD-CONGRESS**

SITE # 7985

INSPECTION INFORMATION

DATE: 3/21/2017
QUALIFIED INSPECTOR: Vincenzo Chiaravalloti, PE
RAIN EVENT: ☐
WEEKLY: ☒
SPECIAL: ☐

WEATHER INFORMATION

CURRENT FORECAST: 50-deg F /Partly Cloudy
DATE OF LAST RAIN EVENT: 12 Hour event on: 3/7/2017 - 3/8/2017
AMOUNT OF LAST RAIN EVENT: 0.1"

GENERAL PROJECT COMPLIANCE

APPROXIMATE CURRENT (SF/ACRES) DISTURBED: <u>1925 SF / 0.04 AC</u>	DUST CONTROL MEASURES ESTABLISHED: <u>(YES)</u> / NO
CONSTRUCTION ENTRANCE INSTALLED: YES / <u>(NO)</u>	SILT FENCE INSTALLED & FUNCTIONAL: <u>(YES)</u> / NO
WASHOUT AREA ESTABLISHED: YES / <u>(NO)</u>	INLET PROTECTION INSTALLED & FUNCTIONAL: YES / <u>(N/A)</u>
WASTE DISPOSAL AREA ESTABLISHED: <u>(YES)</u> / NO	ALL OTHER E&S CONTROLS INSTALLED & FUNCTIONAL: <u>(YES)</u> / NO
IN-ACTIVE AREAS STABILIZED: <u>(YES)</u> / NO	
STORMWATER DISCHARGE OBSERVED: YES / <u>(NO)</u>	
If yes, describe discharge:	

DISTRIBUTION:

In my judgment the site is (IN) / OUT OF compliance with the terms and conditions of the Stormwater Pollution Control Plan and permit.

Vincenzo Chiaravalloti
Signature of Qualified Inspector

3/21/2017
Date

"I have personally examined and am familiar with the information submitted in this document and all attachments thereto, and I certify that, based on reasonable investigation, including my inquiry of those individuals responsible for obtaining the information, the submitted information is true, accurate and complete to the best of my knowledge and belief. I understand that a false statement made in this document or its attachments may be punishable as a criminal offense, in accordance with section 22a-6 of the Connecticut General Statutes, pursuant to section 53a-157b of the Connecticut General Statutes, and in accordance with any other applicable statute."

[Signature]
Signature of Permittee/Authorized Representative

3/27/17
Date

ITEMS NOTED IN THIS INSPECTION:

List specific items relating to erosion & sediment controls, implementation of the plan, description of stormwater discharges, and any water quality monitoring performed during the inspection.

ITEM #	ITEM NOTED	DESCRIPTION OF DEFICIENCY	REMEDIAL ACTIONS REQUIRED	IN COMPLIANCE	DATE NOTED	CURRENT STATUS

ITEMS NOTED IN THIS INSPECTION:

**Note: The item numbers listed above correspond to the circled numbering on the attached reference map.

ADDITIONAL COMMENTS OR NOTES:

→ No Activity / No ISSUES NOTED
→ SITE & STOCKPILE STABLE

Approximate Areas of Disturbance:

- Previous Disturbance _____ sf
- New Disturbance: YES / **(NO)** If yes, new disturbance includes: _____

Total Current Approximate Disturbance = 1875 sf (0.04 acres)

**SEDIMENTATION AND EROSION CONTROL INSPECTION REPORT
THE UNITED ILLUMINATING COMPANY
BAIRD-CONGRESS**

SITE # 7995

INSPECTION INFORMATION

DATE: 3/21/2017
QUALIFIED INSPECTOR: Vincenzo Chiaravalloti, PE
RAIN EVENT ☐
WEEKLY ☒
SPECIAL ☐

WEATHER INFORMATION

CURRENT FORECAST: 50-deg F /Partly Cloudy
DATE OF LAST RAIN EVENT: 12 Hour event on:
3/7/2017 - 3/8/2017
AMOUNT OF LAST RAIN EVENT: 0.1"

GENERAL PROJECT COMPLIANCE

APPROXIMATE CURRENT (SF/ACRES) DISTURBED: <u>1376 SF / 0.02 AC</u>	DUST CONTROL MEASURES ESTABLISHED: <u>(YES)</u> / NO
CONSTRUCTION ENTRANCE INSTALLED: YES <u>(NO)</u>	SILT FENCE INSTALLED & FUNCTIONAL: <u>(YES)</u> / NO
WASHOUT AREA ESTABLISHED: YES <u>(NO)</u>	INLET PROTECTION INSTALLED & FUNCTIONAL: YES / <u>(NO)</u>
WASTE DISPOSAL AREA ESTABLISHED: <u>(YES)</u> / NO	ALL OTHER E&S CONTROLS INSTALLED & FUNCTIONAL: <u>(YES)</u> / NO
IN-ACTIVE AREAS STABILIZED: <u>(YES)</u> / NO	
STORMWATER DISCHARGE OBSERVED: YES <u>(NO)</u>	
If yes, describe discharge:	

DISTRIBUTION:

In my judgment the site is (IN) ~~OUT OF~~ compliance with the terms and conditions of the Stormwater Pollution Control Plan and permit.

Vincenzo Chiaravalloti, PE
Signature of Qualified Inspector

3/21/2017
Date

"I have personally examined and am familiar with the information submitted in this document and all attachments thereto, and I certify that, based on reasonable investigation, including my inquiry of those individuals responsible for obtaining the information, the submitted information is true, accurate and complete to the best of my knowledge and belief. I understand that a false statement made in this document or its attachments may be punishable as a criminal offense, in accordance with section 22a-6 of the Connecticut General Statutes, pursuant to section 53a-157b of the Connecticut General Statutes, and in accordance with any other applicable statute."

[Signature]
Signature of Permittee / Authorized Representative

3/27/17
Date

ITEMS NOTED IN THIS INSPECTION:

List specific items relating to erosion & sediment controls, implementation of the plan, description of stormwater discharges, and any water quality monitoring performed during the inspection.

ITEM #	ITEM NOTED	DESCRIPTION OF DEFICIENCY	REMEDIAL ACTIONS REQUIRED	IN COMPLIANCE	DATE NOTED	CURRENT STATUS

ITEMS NOTED IN THIS INSPECTION:

**Note: The item numbers listed above correspond to the circled numbering on the attached reference map.

ADDITIONAL COMMENTS OR NOTES:

→ No Activity / No Issues Noted

→ SITE ADJACENT TO SIDEWALK / DABLE

Approximate Areas of Disturbance:

- Previous Disturbance _____ sf
- New Disturbance: YES / ☒ NO If yes, new disturbance includes: _____

Total Current Approximate Disturbance = 1330 sf (0.07 acres)

**SEDIMENTATION AND EROSION CONTROL INSPECTION REPORT
THE UNITED ILLUMINATING COMPANY
BAIRD-CONGRESS**

SITE # 8025

INSPECTION INFORMATION

DATE: 3/21/2017
QUALIFIED INSPECTOR: Vincenzo Chiaravalloti, PE
RAIN EVENT ☐
WEEKLY ☒
SPECIAL ☐

WEATHER INFORMATION


CURRENT FORECAST: 50-deg F /Partly Cloudy
DATE OF LAST 12 Hour event on:
RAIN EVENT: 3/7/2017 - 3/8/2017
AMOUNT OF LAST RAIN EVENT: 0.1"

GENERAL PROJECT COMPLIANCE

APPROXIMATE CURRENT (SF/ACRES) DISTURBED:	<u>600</u> SF/ <u>0.01</u> AC	DUST CONTROL MEASURES ESTABLISHED:	<u>YES</u> / NO
CONSTRUCTION ENTRANCE INSTALLED:	YES / <u>NO</u>	SILT FENCE INSTALLED & FUNCTIONAL:	<u>YES</u> / NO
WASHOUT AREA ESTABLISHED:	YES / <u>NO</u>	INLET PROTECTION INSTALLED & FUNCTIONAL:	YES / <u>NO</u> <u>N/A</u>
WASTE DISPOSAL AREA ESTABLISHED:	<u>YES</u> / NO	ALL OTHER E&S CONTROLS INSTALLED & FUNCTIONAL:	<u>YES</u> / NO
IN-ACTIVE AREAS STABILIZED:	<u>YES</u> / NO		
STORMWATER DISCHARGE OBSERVED:	YES / <u>NO</u>		
	If yes, describe discharge:		

DISTRIBUTION:

In my judgment the site is IN / OUT OF compliance with the terms and conditions of the Stormwater Pollution Control Plan and permit.




Signature of Qualified Inspector

3/21/2017

Date

"I have personally examined and am familiar with the information submitted in this document and all attachments thereto, and I certify that, based on reasonable investigation, including my inquiry of those individuals responsible for obtaining the information, the submitted information is true, accurate and complete to the best of my knowledge and belief. I understand that a false statement made in this document or its attachments may be punishable as a criminal offense, in accordance with section 22a-6 of the Connecticut General Statutes, pursuant to section 53a-157b of the Connecticut General Statutes, and in accordance with any other applicable statute."



Signature of Permittee/Authorized Representative

3/27/17

Date

ITEMS NOTED IN THIS INSPECTION:

List specific items relating to erosion & sediment controls, implementation of the plan, description of stormwater discharges, and any water quality monitoring performed during the inspection.

ITEM #	ITEM NOTED	DESCRIPTION OF DEFICIENCY	REMEDIAL ACTIONS REQUIRED	IN COMPLIANCE	DATE NOTED	CURRENT STATUS

ITEMS NOTED IN THIS INSPECTION:

**Note: The item numbers listed above correspond to the circled numbering on the attached reference map.

ADDITIONAL COMMENTS OR NOTES:

- No activity / No issues noted
- Silt fence in place around stockpile area
-
-
-
-

Approximate Areas of Disturbance:

- Previous Disturbance _____ sf
- New Disturbance: YES / **NO** If yes, new disturbance includes: _____

Total Current Approximate Disturbance = 600 sf (0.01 acres)

**SEDIMENTATION AND EROSION CONTROL INSPECTION REPORT
THE UNITED ILLUMINATING COMPANY
BAIRD-CONGRESS**

SITE # 8035

INSPECTION INFORMATION

DATE: 3/21/2017
QUALIFIED INSPECTOR: Vincenzo Chiaravalloti, PE
RAIN EVENT ☐
WEEKLY ☒
SPECIAL ☐

WEATHER INFORMATION

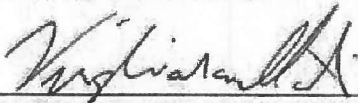
CURRENT FORECAST: 50-deg F /Partly Cloudy
DATE OF LAST RAIN EVENT: 12 Hour event on: 3/7/2017 - 3/8/2017
AMOUNT OF LAST RAIN EVENT: 0.1"

GENERAL PROJECT COMPLIANCE

APPROXIMATE CURRENT (SF/ACRES) DISTURBED: <u>375</u> SF/ <u>0.01</u> AC	DUST CONTROL MEASURES ESTABLISHED: <input checked="" type="checkbox"/> YES / NO
CONSTRUCTION ENTRANCE INSTALLED: <input checked="" type="checkbox"/> YES / NO	SILT FENCE INSTALLED & FUNCTIONAL: YES <input checked="" type="checkbox"/> NO
WASHOUT AREA ESTABLISHED: <input checked="" type="checkbox"/> YES / NO	INLET PROTECTION INSTALLED & FUNCTIONAL: YES / NO <input checked="" type="checkbox"/> N/A
WASTE DISPOSAL AREA ESTABLISHED: <input checked="" type="checkbox"/> YES / NO	ALL OTHER E&S CONTROLS INSTALLED & FUNCTIONAL: <input checked="" type="checkbox"/> YES / NO
IN-ACTIVE AREAS STABILIZED: <input checked="" type="checkbox"/> YES / NO	
STORMWATER DISCHARGE OBSERVED: YES <input checked="" type="checkbox"/> NO	
If yes, describe discharge:	

DISTRIBUTION:

In my judgment the site is ☒ **IN** / **OUT OF** compliance with the terms and conditions of the Stormwater Pollution Control Plan and permit.




Signature of Qualified Inspector

3/21/2017

Date

"I have personally examined and am familiar with the information submitted in this document and all attachments thereto, and I certify that, based on reasonable investigation, including my inquiry of those individuals responsible for obtaining the information, the submitted information is true, accurate and complete to the best of my knowledge and belief. I understand that a false statement made in this document or its attachments may be punishable as a criminal offense, in accordance with section 22a-6 of the Connecticut General Statutes, pursuant to section 53a-157b of the Connecticut General Statutes, and in accordance with any other applicable statute."



Signature of Permittee/Authorized Representative

3/27/17

Date

ITEMS NOTED IN THIS INSPECTION:

List specific items relating to erosion & sediment controls, implementation of the plan, description of stormwater discharges, and any water quality monitoring performed during the inspection.

ITEM #	ITEM NOTED	DESCRIPTION OF DEFICIENCY	REMEDIAL ACTIONS REQUIRED	IN COMPLIANCE	DATE NOTED	CURRENT STATUS

ITEMS NOTED IN THIS INSPECTION:

**Note: The item numbers listed above correspond to the circled numbering on the attached reference map.

ADDITIONAL COMMENTS OR NOTES:

- No activity / no issues noted
 - Haybales in place around concrete base
 - Berm & concrete washout in place

Approximate Areas of Disturbance:

- Previous Disturbance _____ sf
- New Disturbance: YES / ~~NO~~ If yes, new disturbance includes: _____

Total Current Approximate Disturbance = 375 sf (0.01 acres)

**SEDIMENTATION AND EROSION CONTROL INSPECTION REPORT
THE UNITED ILLUMINATING COMPANY
BAIRD-CONGRESS**

SITE # 8045

INSPECTION INFORMATION

DATE: 3/21/2017
QUALIFIED INSPECTOR: Vincenzo Chiaravalloti, PE
RAIN EVENT ☐
WEEKLY ☒
SPECIAL ☐

WEATHER INFORMATION

CURRENT FORECAST: 50-deg F /Partly Cloudy
DATE OF LAST RAIN EVENT: 12 Hour event on:
3/7/2017 - 3/8/2017
AMOUNT OF LAST RAIN EVENT: 0.1"

GENERAL PROJECT COMPLIANCE

APPROXIMATE CURRENT (SF/ACRES) DISTURBED: <u>100</u> SF/ <u>< 0.01</u> AC	DUST CONTROL MEASURES ESTABLISHED: <u>YES</u> / NO
CONSTRUCTION ENTRANCE INSTALLED: <u>YES</u> / NO	SILT FENCE INSTALLED & FUNCTIONAL: YES <u>NO</u>
WASHOUT AREA ESTABLISHED: <u>YES</u> / NO	INLET PROTECTION INSTALLED & FUNCTIONAL: YES / NO <u>N/A</u>
WASTE DISPOSAL AREA ESTABLISHED: <u>YES</u> / NO	ALL OTHER E&S CONTROLS INSTALLED & FUNCTIONAL: <u>YES</u> / NO
IN-ACTIVE AREAS STABILIZED: <u>YES</u> / NO	
STORMWATER DISCHARGE OBSERVED: YES / <u>NO</u>	
If yes, describe discharge:	

DISTRIBUTION:

In my judgment the site is IN / OUT OF compliance with the terms and conditions of the Stormwater Pollution Control Plan and permit.

Vincenzo Chiaravalloti
Signature of Qualified Inspector

3/21/2017
Date

"I have personally examined and am familiar with the information submitted in this document and all attachments thereto, and I certify that, based on reasonable investigation, including my inquiry of those individuals responsible for obtaining the information, the submitted information is true, accurate and complete to the best of my knowledge and belief. I understand that a false statement made in this document or its attachments may be punishable as a criminal offense, in accordance with section 22a-6 of the Connecticut General Statutes, pursuant to section 53a-157b of the Connecticut General Statutes, and in accordance with any other applicable statute."

[Signature]
Signature of Permittee/Authorized Representative

3/27/17
Date

ITEMS NOTED IN THIS INSPECTION:

List specific items relating to erosion & sediment controls, implementation of the plan, description of stormwater discharges, and any water quality monitoring performed during the inspection.

ITEM #	ITEM NOTED	DESCRIPTION OF DEFICIENCY	REMEDIAL ACTIONS REQUIRED	IN COMPLIANCE	DATE NOTED	CURRENT STATUS

ITEMS NOTED IN THIS INSPECTION:

**Note: The item numbers listed above correspond to the circled numbering on the attached reference map.

ADDITIONAL COMMENTS OR NOTES:

- *No activity / No issues noted*
- *Haybales in place around concrete base*
-
-
-
-

Approximate Areas of Disturbance:

- Previous Disturbance _____ sf
- New Disturbance: YES / **NO** If yes, new disturbance includes: _____

Total Current Approximate Disturbance = 100 sf (<0.01 acres)

**SEDIMENTATION AND EROSION CONTROL INSPECTION REPORT
THE UNITED ILLUMINATING COMPANY
BAIRD-CONGRESS**

SITE # 805 N

INSPECTION INFORMATION

DATE: 3/21/2017
QUALIFIED INSPECTOR: Vincenzo Chiaravalloti, PE
RAIN EVENT ☐
WEEKLY ☒
SPECIAL ☐

WEATHER INFORMATION

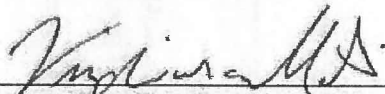
CURRENT FORECAST: 50-deg F /Partly Cloudy
DATE OF LAST RAIN EVENT: 12 Hour event on: 3/7/2017 - 3/8/2017
AMOUNT OF LAST RAIN EVENT: 0.1"

GENERAL PROJECT COMPLIANCE

APPROXIMATE CURRENT (SF/ACRES) DISTURBED: <u>4050 SF/0.09 AC</u>	DUST CONTROL MEASURES ESTABLISHED: <u>(YES)</u> / NO
CONSTRUCTION ENTRANCE INSTALLED: <u>(YES)</u> / NO	SILT FENCE INSTALLED & FUNCTIONAL: <u>(YES)</u> / NO
WASHOUT AREA ESTABLISHED: YES / <u>(NO)</u>	INLET PROTECTION INSTALLED & FUNCTIONAL: YES / <u>(NO)</u>
WASTE DISPOSAL AREA ESTABLISHED: <u>(YES)</u> / NO	ALL OTHER E&S CONTROLS INSTALLED & FUNCTIONAL: <u>(YES)</u> / NO
IN-ACTIVE AREAS STABILIZED: <u>(YES)</u> / NO	
STORMWATER DISCHARGE OBSERVED: YES / <u>(NO)</u>	
	If yes, describe discharge:

DISTRIBUTION:

In my judgment the site is (IN) / OUT OF compliance with the terms and conditions of the Stormwater Pollution Control Plan and permit.




Signature of Qualified Inspector

3/21/2017

Date

"I have personally examined and am familiar with the information submitted in this document and all attachments thereto, and I certify that, based on reasonable investigation, including my inquiry of those individuals responsible for obtaining the information, the submitted information is true, accurate and complete to the best of my knowledge and belief. I understand that a false statement made in this document or its attachments may be punishable as a criminal offense, in accordance with section 22a-6 of the Connecticut General Statutes, pursuant to section 53a-157b of the Connecticut General Statutes, and in accordance with any other applicable statute."



Signature of Permittee/Authorized Representative

3/27/17

Date

ITEMS NOTED IN THIS INSPECTION:

List specific items relating to erosion & sediment controls, implementation of the plan, description of stormwater discharges, and any water quality monitoring performed during the inspection.

ITEM #	ITEM NOTED	DESCRIPTION OF DEFICIENCY	REMEDIAL ACTIONS REQUIRED	IN COMPLIANCE	DATE NOTED	CURRENT STATUS
			—			

ITEMS NOTED IN THIS INSPECTION:

**Note: The item numbers listed above correspond to the circled numbering on the attached reference map.

ADDITIONAL COMMENTS OR NOTES:

• No direct access; ventage point from 805 S

• No activity / No trees noted

• silt fence in place

Approximate Areas of Disturbance:

- Previous Disturbance _____ sf
- New Disturbance: YES / **NO** If yes, new disturbance includes: _____

Total Current Approximate Disturbance = 4050 sf (0.09 acres)

**SEDIMENTATION AND EROSION CONTROL INSPECTION REPORT
THE UNITED ILLUMINATING COMPANY
BAIRD-CONGRESS**

SITE # 8055

INSPECTION INFORMATION

DATE: 3/21/2017

QUALIFIED
INSPECTOR: Vincenzo Chiaravalloti, PE

RAIN EVENT ☐

WEEKLY ☒

SPECIAL ☐

WEATHER INFORMATION

CURRENT
FORECAST: 50-deg F /Partly Cloudy

DATE OF LAST
RAIN EVENT: 12 Hour event on:
3/7/2017 - 3/8/2017

AMOUNT OF LAST
RAIN EVENT: 0.1"

GENERAL PROJECT COMPLIANCE

APPROXIMATE CURRENT (SF/
ACRES) DISTURBED: 300 SF/
0.01 AC

CONSTRUCTION ENTRANCE
INSTALLED: YES / NO

WASHOUT AREA ESTABLISHED: YES / NO

WASTE DISPOSAL AREA
ESTABLISHED: YES / NO

IN-ACTIVE AREAS STABILIZED: YES / NO

STORMWATER DISCHARGE
OBSERVED: YES / NO
If yes, describe discharge:

DUST CONTROL MEASURES
ESTABLISHED: YES / NO


SILT FENCE INSTALLED &
FUNCTIONAL: YES / NO

INLET PROTECTION INSTALLED
& FUNCTIONAL: YES / NO
N/A

ALL OTHER E&S CONTROLS
INSTALLED & FUNCTIONAL: YES / NO

DISTRIBUTION:

In my judgment the site is IN / OUT OF compliance with the terms and conditions of the Stormwater Pollution Control Plan and permit.




Signature of Qualified Inspector

3/21/2017

Date

"I have personally examined and am familiar with the information submitted in this document and all attachments thereto, and I certify that, based on reasonable investigation, including my inquiry of those individuals responsible for obtaining the information, the submitted information is true, accurate and complete to the best of my knowledge and belief. I understand that a false statement made in this document or its attachments may be punishable as a criminal offense, in accordance with section 22a-6 of the Connecticut General Statutes, pursuant to section 53a-157b of the Connecticut General Statutes, and in accordance with any other applicable statute."



Signature of Permittee/Authorized Representative

3/27/17

Date

ITEMS NOTED IN THIS INSPECTION:

List specific items relating to erosion & sediment controls, implementation of the plan, description of stormwater discharges, and any water quality monitoring performed during the inspection.

ITEM #	ITEM NOTED	DESCRIPTION OF DEFICIENCY	REMEDIAL ACTIONS REQUIRED	IN COMPLIANCE	DATE NOTED	CURRENT STATUS

ITEMS NOTED IN THIS INSPECTION:

**Note: The item numbers listed above correspond to the circled numbering on the attached reference map.

ADDITIONAL COMMENTS OR NOTES:

No activity / no issues noted

Site is stable

Approximate Areas of Disturbance:

- Previous Disturbance _____ sf
- New Disturbance: YES / ☒ NO If yes, new disturbance includes: _____

Total Current Approximate Disturbance = 300 sf (0.01 acres)

**SEDIMENTATION AND EROSION CONTROL INSPECTION REPORT
THE UNITED ILLUMINATING COMPANY
BAIRD-CONGRESS**

SITE # 806N

INSPECTION INFORMATION

DATE: 3/21/2017
QUALIFIED INSPECTOR: Vincenzo Chiaravalloti, PE
RAIN EVENT ☐
WEEKLY ☒
SPECIAL ☐

WEATHER INFORMATION


CURRENT FORECAST: 50-deg F /Partly Cloudy
DATE OF LAST 12 Hour event on:
RAIN EVENT: 3/7/2017 - 3/8/2017
AMOUNT OF LAST RAIN EVENT: 0.1"

GENERAL PROJECT COMPLIANCE

APPROXIMATE CURRENT (SF/ACRES) DISTURBED: <u>4050 SF / 6.09 AC</u>	DUST CONTROL MEASURES ESTABLISHED: <u>(YES)</u> / NO
CONSTRUCTION ENTRANCE INSTALLED: <u>(YES)</u> / NO	SILT FENCE INSTALLED & FUNCTIONAL: <u>(YES)</u> / NO
WASHOUT AREA ESTABLISHED: YES / <u>(NO)</u>	INLET PROTECTION INSTALLED & FUNCTIONAL: YES / <u>(N/A)</u>
WASTE DISPOSAL AREA ESTABLISHED: <u>(YES)</u> / NO	ALL OTHER E&S CONTROLS INSTALLED & FUNCTIONAL: <u>(YES)</u> / NO
IN-ACTIVE AREAS STABILIZED: <u>(YES)</u> / NO	
STORMWATER DISCHARGE OBSERVED: YES / <u>(NO)</u>	
If yes, describe discharge:	


DISTRIBUTION:

In my judgment the site is (IN) OUT OF compliance with the terms and conditions of the Stormwater Pollution Control Plan and permit.


Signature of Qualified Inspector

3/21/2017
Date

"I have personally examined and am familiar with the information submitted in this document and all attachments thereto, and I certify that, based on reasonable investigation, including my inquiry of those individuals responsible for obtaining the information, the submitted information is true, accurate and complete to the best of my knowledge and belief. I understand that a false statement made in this document or its attachments may be punishable as a criminal offense, in accordance with section 22a-6 of the Connecticut General Statutes, pursuant to section 53a-157b of the Connecticut General Statutes, and in accordance with any other applicable statute."


Signature of Permittee/Authorized Representative

3/27/17
Date

ITEMS NOTED IN THIS INSPECTION:

List specific items relating to erosion & sediment controls, implementation of the plan, description of stormwater discharges, and any water quality monitoring performed during the inspection.

ITEM #	ITEM NOTED	DESCRIPTION OF DEFICIENCY	REMEDIAL ACTIONS REQUIRED	IN COMPLIANCE	DATE NOTED	CURRENT STATUS

ITEMS NOTED IN THIS INSPECTION:

**Note: The item numbers listed above correspond to the circled numbering on the attached reference map.

ADDITIONAL COMMENTS OR NOTES:

→ No DIRECT ACTIONS w/o FLAGGERS

→ No ACTIVITY / No ISSUES NOTED

Approximate Areas of Disturbance:

- Previous Disturbance _____ sf
- New Disturbance: YES (NO) If yes, new disturbance includes: _____

Total Current Approximate Disturbance = 405 sf (0.09 acres)

**SEDIMENTATION AND EROSION CONTROL INSPECTION REPORT
THE UNITED ILLUMINATING COMPANY
BAIRD-CONGRESS**

SITE # 8065

INSPECTION INFORMATION

DATE: 3/21/2017
QUALIFIED INSPECTOR: Vincenzo Chiaravalloti, PE
RAIN EVENT ☐
WEEKLY ☒
SPECIAL ☐

WEATHER INFORMATION

CURRENT FORECAST: 50-deg F /Partly Cloudy
DATE OF LAST 12 Hour event on:
RAIN EVENT: 3/7/2017 - 3/8/2017
AMOUNT OF LAST RAIN EVENT: 0.1"

GENERAL PROJECT COMPLIANCE

APPROXIMATE CURRENT (SF/ACRES) DISTURBED: <u>400</u> SF/ <u>0.01</u> AC	DUST CONTROL MEASURES ESTABLISHED: <u>YES</u> / NO
CONSTRUCTION ENTRANCE INSTALLED: YES / <u>NO</u>	SILT FENCE INSTALLED & FUNCTIONAL: YES / <u>NO</u>
WASHOUT AREA ESTABLISHED: <u>YES</u> / NO	INLET PROTECTION INSTALLED & FUNCTIONAL: YES / NO <u>N/A</u>
WASTE DISPOSAL AREA ESTABLISHED: <u>YES</u> / NO	ALL OTHER E&S CONTROLS INSTALLED & FUNCTIONAL: <u>YES</u> / NO
IN-ACTIVE AREAS STABILIZED: <u>YES</u> / NO	
STORMWATER DISCHARGE OBSERVED: YES / <u>NO</u>	
If yes, describe discharge:	

DISTRIBUTION:

In my judgment the site is IN / OUT OF compliance with the terms and conditions of the Stormwater Pollution Control Plan and permit.

Vincenzo Chiaravalloti
Signature of Qualified Inspector

3/21/2017
Date

"I have personally examined and am familiar with the information submitted in this document and all attachments thereto, and I certify that, based on reasonable investigation, including my inquiry of those individuals responsible for obtaining the information, the submitted information is true, accurate and complete to the best of my knowledge and belief. I understand that a false statement made in this document or its attachments may be punishable as a criminal offense, in accordance with section 22a-6 of the Connecticut General Statutes, pursuant to section 53a-157b of the Connecticut General Statutes, and in accordance with any other applicable statute."

[Signature]
Signature of Permittee/ Authorized Representative

3/27/17
Date

ITEMS NOTED IN THIS INSPECTION:

List specific items relating to erosion & sediment controls, implementation of the plan, description of stormwater discharges, and any water quality monitoring performed during the inspection.

ITEM #	ITEM NOTED	DESCRIPTION OF DEFICIENCY	REMEDIAL ACTIONS REQUIRED	IN COMPLIANCE	DATE NOTED	CURRENT STATUS

ITEMS NOTED IN THIS INSPECTION:

**Note: The item numbers listed above correspond to the circled numbering on the attached reference map.

ADDITIONAL COMMENTS OR NOTES:

→ No Activity | No Issues Noted
 - Conc. Base INSTALLED
 - SITE SURROUNDED w/ ~~STIFF~~ HAY BALES

Approximate Areas of Disturbance:

- Previous Disturbance _____ sf
- New Disturbance: YES / NO If yes, new disturbance includes: _____

Total Current Approximate Disturbance = 400 sf (0.01 acres)

**SEDIMENTATION AND EROSION CONTROL INSPECTION REPORT
THE UNITED ILLUMINATING COMPANY
BAIRD-CONGRESS**

SITE # P07N

INSPECTION INFORMATION

DATE: 3/21/2017

QUALIFIED INSPECTOR: Vincenzo Chiaravalloti, PE

RAIN EVENT ☐

WEEKLY ☒

SPECIAL ☐

WEATHER INFORMATION

CURRENT FORECAST: 50-deg F / Partly Cloudy

DATE OF LAST 12 Hour event on:
RAIN EVENT: 3/7/2017 - 3/8/2017

AMOUNT OF LAST
RAIN EVENT: 0.1"

GENERAL PROJECT COMPLIANCE

APPROXIMATE CURRENT (SF/
ACRES) DISTURBED: 4050 SF/
0.09 AC

CONSTRUCTION ENTRANCE
INSTALLED: YES / NO

WASHOUT AREA ESTABLISHED: YES / NO

WASTE DISPOSAL AREA
ESTABLISHED: YES / NO

IN-ACTIVE AREAS STABILIZED: YES / NO

STORMWATER DISCHARGE: YES / NO
OBSERVED: If yes, describe discharge:

DUST CONTROL MEASURES
ESTABLISHED: YES / NO

SILT FENCE INSTALLED &
FUNCTIONAL: YES / NO

INLET PROTECTION INSTALLED
& FUNCTIONAL: YES / NO
N/A

ALL OTHER E&S CONTROLS
INSTALLED & FUNCTIONAL: YES / NO

DISTRIBUTION:

In my judgment, the site is IN / OUT OF compliance with the terms and conditions of the Stormwater Pollution Control Plan and permit.

Vincenzo Chiaravalloti
Signature of Qualified Inspector

3/21/2017
Date

"I have personally examined and am familiar with the information submitted in this document and all attachments thereto, and I certify that, based on reasonable investigation, including my inquiry of those individuals responsible for obtaining the information, the submitted information is true, accurate and complete to the best of my knowledge and belief. I understand that a false statement made in this document or its attachments may be punishable as a criminal offense, in accordance with section 22a-6 of the Connecticut General Statutes, pursuant to section 53a-157b of the Connecticut General Statutes, and in accordance with any other applicable statute."

[Signature]
Signature of Permittee, Authorized Representative

3/27/17
Date

ITEMS NOTED IN THIS INSPECTION:

List specific items relating to erosion & sediment controls, implementation of the plan, description of stormwater discharges, and any water quality monitoring performed during the inspection.

ITEM #	ITEM NOTED	DESCRIPTION OF DEFICIENCY	REMEDIAL ACTIONS REQUIRED	IN COMPLIANCE	DATE NOTED	CURRENT STATUS

ITEMS NOTED IN THIS INSPECTION:

**Note: The item numbers listed above correspond to the circled numbering on the attached reference map.

ADDITIONAL COMMENTS OR NOTES:

→ No DIRECT ACCESS / NO RAGGERS
→ No Activity / NO ISSUES NOTED

Approximate Areas of Disturbance:

- Previous Disturbance _____ sf
- New Disturbance: YES (NO) If yes, new disturbance includes: _____

Total Current Approximate Disturbance = 4050 sf (0.029 acres)

**SEDIMENTATION AND EROSION CONTROL INSPECTION REPORT
THE UNITED ILLUMINATING COMPANY
BAIRD-CONGRESS**

SITE # 8075

INSPECTION INFORMATION

DATE: 3/21/2017
QUALIFIED INSPECTOR: Vincenzo Chiaravalloti, PE
RAIN EVENT ☐
WEEKLY ☒
SPECIAL ☐

WEATHER INFORMATION


CURRENT FORECAST: 50-deg F /Partly Cloudy
DATE OF LAST 12 Hour event on:
RAIN EVENT: 3/7/2017 - 3/8/2017
AMOUNT OF LAST RAIN EVENT: 0.1"

GENERAL PROJECT COMPLIANCE

APPROXIMATE CURRENT (SF/ACRES) DISTURBED: <u>100</u> SF/ <u>0.01</u> AC	DUST CONTROL MEASURES ESTABLISHED: YES / NO
CONSTRUCTION ENTRANCE INSTALLED: YES / NO	SILT FENCE INSTALLED & FUNCTIONAL: YES / NO
WASHOUT AREA ESTABLISHED: YES / NO	INLET PROTECTION INSTALLED & FUNCTIONAL: YES / NO
WASTE DISPOSAL AREA ESTABLISHED: YES / NO	ALL OTHER E&S CONTROLS INSTALLED & FUNCTIONAL: YES / NO
IN-ACTIVE AREAS STABILIZED: YES / NO	
STORMWATER DISCHARGE OBSERVED: YES / NO	
If yes, describe discharge:	

DISTRIBUTION:

In my judgment the site is IN OUT OF compliance with the terms and conditions of the Stormwater Pollution Control Plan and permit.




Signature of Qualified Inspector

3/21/2017

Date

"I have personally examined and am familiar with the information submitted in this document and all attachments thereto, and I certify that, based on reasonable investigation, including my inquiry of those individuals responsible for obtaining the information, the submitted information is true, accurate and complete to the best of my knowledge and belief. I understand that a false statement made in this document or its attachments may be punishable as a criminal offense, in accordance with section 22a-6 of the Connecticut General Statutes, pursuant to section 53a-157b of the Connecticut General Statutes, and in accordance with any other applicable statute."



Signature of Permitted/Authorized Representative

3/27/17

Date

ITEMS NOTED IN THIS INSPECTION:

List specific items relating to erosion & sediment controls, implementation of the plan, description of stormwater discharges, and any water quality monitoring performed during the inspection.

ITEM #	ITEM NOTED	DESCRIPTION OF DEFICIENCY	REMEDIAL ACTIONS REQUIRED	IN COMPLIANCE	DATE NOTED	CURRENT STATUS

ITEMS NOTED IN THIS INSPECTION:

**Note: The item numbers listed above correspond to the circled numbering on the attached reference map.

ADDITIONAL COMMENTS OR NOTES:

→ No. DIRECT ACCESS w/o FLAGGER SUPPORT
→ SHARED ACCESS STABLE
→ No ISSUES NOTED

Approximate Areas of Disturbance:

- Previous Disturbance _____ sf
- New Disturbance: YES / **NO** If yes, new disturbance includes: _____

Total Current Approximate Disturbance = 100 sf (20.01 acres)

**SEDIMENTATION AND EROSION CONTROL INSPECTION REPORT
THE UNITED ILLUMINATING COMPANY
BAIRD-CONGRESS**

SITE # 808N

INSPECTION INFORMATION

DATE: 3/21/2017

QUALIFIED INSPECTOR: Vincenzo Chiaravallotti, PE

RAIN EVENT ☐

WEEKLY ☒

SPECIAL ☐

WEATHER INFORMATION

CURRENT FORECAST: 50-deg F /Partly Cloudy

DATE OF LAST RAIN EVENT: 12 Hour event on:
3/7/2017 - 3/8/2017

AMOUNT OF LAST RAIN EVENT: 0.1"

GENERAL PROJECT COMPLIANCE

APPROXIMATE CURRENT (SF/ACRES) DISTURBED: 4050 SF/0.09 AC

CONSTRUCTION ENTRANCE INSTALLED: YES / NO

WASHOUT AREA ESTABLISHED: YES / NO

WASTE DISPOSAL AREA ESTABLISHED: YES / NO

IN-ACTIVE AREAS STABILIZED: YES / NO

STORMWATER DISCHARGE OBSERVED: YES / NO
If yes, describe discharge:

DUST CONTROL MEASURES ESTABLISHED: YES / NO

SILT FENCE INSTALLED & FUNCTIONAL: YES / NO

INLET PROTECTION INSTALLED & FUNCTIONAL: YES / NO
N/A

ALL OTHER E&S CONTROLS INSTALLED & FUNCTIONAL: YES / NO

DISTRIBUTION:

In my judgment the site is IN / OUT OF compliance with the terms and conditions of the Stormwater Pollution Control Plan and permit.

Vincenzo Chiaravallotti
Signature of Qualified Inspector

3/21/2017
Date

"I have personally examined and am familiar with the information submitted in this document and all attachments thereto, and I certify that, based on reasonable investigation, including my inquiry of those individuals responsible for obtaining the information, the submitted information is true, accurate and complete to the best of my knowledge and belief. I understand that a false statement made in this document or its attachments may be punishable as a criminal offense, in accordance with section 22a-6 of the Connecticut General Statutes, pursuant to section 53a-157b of the Connecticut General Statutes, and in accordance with any other applicable statute."

[Signature]
Signature of Permittee / Authorized Representative

3/27/17
Date

ITEMS NOTED IN THIS INSPECTION:

List specific items relating to erosion & sediment controls, implementation of the plan, description of stormwater discharges, and any water quality monitoring performed during the inspection.

ITEM #	ITEM NOTED	DESCRIPTION OF DEFICIENCY	REMEDIAL ACTIONS REQUIRED	IN COMPLIANCE	DATE NOTED	CURRENT STATUS

ITEMS NOTED IN THIS INSPECTION:

**Note: The item numbers listed above correspond to the circled numbering on the attached reference map.

ADDITIONAL COMMENTS OR NOTES:

→ NO DIRECT ACCESS w/o FLAGGER
→ NO ACTIVITY | NO ISSUES NOTED

Approximate Areas of Disturbance:

- Previous Disturbance _____ sf
- New Disturbance: YES / NO If yes, new disturbance includes: _____

Total Current Approximate Disturbance = 4050 sf (0.09 acres)

SEDIMENTATION AND EROSION CONTROL INSPECTION REPORT
THE UNITED ILLUMINATING COMPANY
BAIRD-CONGRESS

SITE # 8085

INSPECTION INFORMATION

DATE: 3/21/2017
QUALIFIED INSPECTOR: Vincenzo Chiaravalloti, PE
RAIN EVENT ☐
WEEKLY ☒
SPECIAL ☐

WEATHER INFORMATION

CURRENT FORECAST: 50-deg F / Partly Cloudy
DATE OF LAST RAIN EVENT: 12 Hour event on: 3/7/2017 - 3/8/2017
AMOUNT OF LAST RAIN EVENT: 0.1"

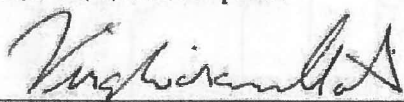
GENERAL PROJECT COMPLIANCE

APPROXIMATE CURRENT (SF/ACRES) DISTURBED:	<u>625</u> SF/ <u>0.61</u> AC	DUST CONTROL MEASURES ESTABLISHED:	<u>YES</u> / NO
CONSTRUCTION ENTRANCE INSTALLED:	YES <u>NO</u>	SILT FENCE INSTALLED & FUNCTIONAL:	<u>YES</u> / NO
WASHOUT AREA ESTABLISHED:	<u>YES</u> / NO	INLET PROTECTION INSTALLED & FUNCTIONAL:	YES / <u>NO</u>
WASTE DISPOSAL AREA ESTABLISHED:	<u>YES</u> / NO	ALL OTHER E&S CONTROLS INSTALLED & FUNCTIONAL:	<u>YES</u> / NO
IN-ACTIVE AREAS STABILIZED:	<u>YES</u> / NO		
STORMWATER DISCHARGE OBSERVED:	YES / <u>NO</u>		

If yes, describe discharge:

DISTRIBUTION:

In my judgment the site is IN / OUT OF compliance with the terms and conditions of the Stormwater Pollution Control Plan and permit.




Signature of Qualified Inspector

3/21/2017

Date

"I have personally examined and am familiar with the information submitted in this document and all attachments thereto, and I certify that, based on reasonable investigation, including my inquiry of those individuals responsible for obtaining the information, the submitted information is true, accurate and complete to the best of my knowledge and belief. I understand that a false statement made in this document or its attachments may be punishable as a criminal offense, in accordance with section 22a-6 of the Connecticut General Statutes, pursuant to section 53a-157b of the Connecticut General Statutes, and in accordance with any other applicable statute."



Signature of Permittee/Authorized Representative

3/21/17

Date

ITEMS NOTED IN THIS INSPECTION:

List specific items relating to erosion & sediment controls, implementation of the plan, description of stormwater discharges, and any water quality monitoring performed during the inspection.

ITEM #	ITEM NOTED	DESCRIPTION OF DEFICIENCY	REMEDIAL ACTIONS REQUIRED	IN COMPLIANCE	DATE NOTED	CURRENT STATUS

ITEMS NOTED IN THIS INSPECTION:

**Note: The item numbers listed above correspond to the circled numbering on the attached reference map.

ADDITIONAL COMMENTS OR NOTES:

→ NO. DIRECT ACCESS / NO FLAGGER SUPPORT
 → SHARED ENTRY STABLE
 → B&V INDICATED CONC. BASE REQUIRED

Approximate Areas of Disturbance:

- Previous Disturbance _____ sf
- New Disturbance: YES ☒ NO ☐ If yes, new disturbance includes: _____

Total Current Approximate Disturbance = 625 sf (0.01 acres)

**SEDIMENTATION AND EROSION CONTROL INSPECTION REPORT
THE UNITED ILLUMINATING COMPANY
BAIRD-CONGRESS**

SITE # 809 N

INSPECTION INFORMATION

DATE: 3/21/2017

QUALIFIED INSPECTOR: Vincenzo Chiaravalloti, PE
RAIN EVENT: ☐
WEEKLY: ☒
SPECIAL: ☐

WEATHER INFORMATION


CURRENT FORECAST: 50-deg F /Partly Cloudy
DATE OF LAST RAIN EVENT: 12 Hour event on: 3/7/2017 - 3/8/2017
AMOUNT OF LAST RAIN EVENT: 0.1"

GENERAL PROJECT COMPLIANCE

APPROXIMATE CURRENT (SF/ACRES) DISTURBED: <u>4050</u> SF/ <u>0.09</u> AC	DUST CONTROL MEASURES ESTABLISHED: <u>YES</u> / NO
CONSTRUCTION ENTRANCE INSTALLED: <u>YES</u> / NO	SILT FENCE INSTALLED & FUNCTIONAL: <u>YES</u> / NO
WASHOUT AREA ESTABLISHED: YES / <u>NO</u>	INLET PROTECTION INSTALLED & FUNCTIONAL: YES / <u>N/A</u>
WASTE DISPOSAL AREA ESTABLISHED: <u>YES</u> / NO	ALL OTHER E&S CONTROLS INSTALLED & FUNCTIONAL: <u>YES</u> / NO
IN-ACTIVE AREAS STABILIZED: <u>YES</u> / NO	
STORMWATER DISCHARGE OBSERVED: YES / <u>NO</u>	
If yes, describe discharge:	

DISTRIBUTION:

In my judgment the site is IN / OUT OF compliance with the terms and conditions of the Stormwater Pollution Control Plan and permit.



Signature of Qualified Inspector

3/21/2017

Date

"I have personally examined and am familiar with the information submitted in this document and all attachments thereto, and I certify that, based on reasonable investigation, including my inquiry of those individuals responsible for obtaining the information, the submitted information is true, accurate and complete to the best of my knowledge and belief. I understand that a false statement made in this document or its attachments may be punishable as a criminal offense, in accordance with section 22a-6 of the Connecticut General Statutes, pursuant to section 53a-157b of the Connecticut General Statutes, and in accordance with any other applicable statute."



Signature of Permittee/Authorized Representative

3/27/17

Date

ITEMS NOTED IN THIS INSPECTION:

List specific items relating to erosion & sediment controls, implementation of the plan, description of stormwater discharges, and any water quality monitoring performed during the inspection.

ITEM #	ITEM NOTED	DESCRIPTION OF DEFICIENCY	REMEDIAL ACTIONS REQUIRED	IN COMPLIANCE	DATE NOTED	CURRENT STATUS

ITEMS NOTED IN THIS INSPECTION:

**Note: The item numbers listed above correspond to the circled numbering on the attached reference map.

ADDITIONAL COMMENTS OR NOTES:

→ No DIRECT ACCESS w/o FLAGGER
→ No ACTIVITY / No ISSUES NOTED

Approximate Areas of Disturbance:

- Previous Disturbance: _____ sf
- New Disturbance: YES (NO) If yes, new disturbance includes: _____

Total Current Approximate Disturbance = 4050 sf (0.09 acres)

**SEDIMENTATION AND EROSION CONTROL INSPECTION REPORT
THE UNITED ILLUMINATING COMPANY
BAIRD-CONGRESS**

SITE # 8095

INSPECTION INFORMATION

DATE: 3/21/2017
QUALIFIED INSPECTOR: Vincenzo Chiaravalloti, PE
RAIN EVENT ☐
WEEKLY ☒
SPECIAL ☐

WEATHER INFORMATION

CURRENT FORECAST: 50-deg F / Partly Cloudy
DATE OF LAST RAIN EVENT: 12 Hour event on: 3/7/2017 - 3/8/2017
AMOUNT OF LAST RAIN EVENT: 0.1"


GENERAL PROJECT COMPLIANCE

WORK HAS NOT BEGUN @ SITE

APPROXIMATE CURRENT (SF/ACRES) DISTURBED: <u>0</u> SF/ <u>0</u> AC	DUST CONTROL MEASURES ESTABLISHED: YES / NO
CONSTRUCTION ENTRANCE INSTALLED: YES / NO	SILT FENCE INSTALLED & FUNCTIONAL: YES / NO
WASHOUT AREA ESTABLISHED: YES / NO	INLET PROTECTION INSTALLED & FUNCTIONAL: YES / NO N/A
WASTE DISPOSAL AREA ESTABLISHED: YES / NO	ALL OTHER E&S CONTROLS INSTALLED & FUNCTIONAL: YES / NO
IN-ACTIVE AREAS STABILIZED: YES / NO	
STORMWATER DISCHARGE OBSERVED: YES / NO If yes, describe discharge:	

DISTRIBUTION:

In my judgment the site is IN / OUT OF compliance with the terms and conditions of the Stormwater Pollution Control Plan and permit.




Signature of Qualified Inspector

3/21/2017

Date

"I have personally examined and am familiar with the information submitted in this document and all attachments thereto, and I certify that, based on reasonable investigation, including my inquiry of those individuals responsible for obtaining the information, the submitted information is true, accurate and complete to the best of my knowledge and belief. I understand that a false statement made in this document or its attachments may be punishable as a criminal offense, in accordance with section 22a-6 of the Connecticut General Statutes, pursuant to section 53a-157b of the Connecticut General Statutes, and in accordance with any other applicable statute."



Signature of Permittee/Authorized Representative

3/27/17

Date

ITEMS NOTED IN THIS INSPECTION:

List specific items relating to erosion & sediment controls, implementation of the plan, description of stormwater discharges, and any water quality monitoring performed during the inspection.

ITEM #	ITEM NOTED	DESCRIPTION OF DEFICIENCY	REMEDIAL ACTIONS REQUIRED	IN COMPLIANCE	DATE NOTED	CURRENT STATUS

ITEMS NOTED IN THIS INSPECTION:

**Note: The item numbers listed above correspond to the circled numbering on the attached reference map.

ADDITIONAL COMMENTS OR NOTES:

→ NO DIRECT ACCESS w/o FLAGGER SUPPORT

→ SHARP ACETS STABLE

Approximate Areas of Disturbance:

- Previous Disturbance _____ sf
- New Disturbance: YES / (NO) If yes, new disturbance includes: _____

Total Current Approximate Disturbance = 0 sf (0 acres)

**SEDIMENTATION AND EROSION CONTROL INSPECTION REPORT
THE UNITED ILLUMINATING COMPANY
BAIRD-CONGRESS**

SITE # 910N

INSPECTION INFORMATION

DATE: 3/21/2017
QUALIFIED INSPECTOR: Vincenzo Chiaravalloti, PE
RAIN EVENT ☐
WEEKLY ☒
SPECIAL ☐

WEATHER INFORMATION

CURRENT FORECAST: 50-deg F /Partly Cloudy
DATE OF LAST 12 Hour event on:
RAIN EVENT: 3/7/2017 - 3/8/2017
AMOUNT OF LAST RAIN EVENT: 0.1"

GENERAL PROJECT COMPLIANCE

APPROXIMATE CURRENT (SF/ACRES) DISTURBED: <u>3750</u> SF/ <u>0.09</u> AC	DUST CONTROL MEASURES ESTABLISHED: <u>YES</u> / NO
CONSTRUCTION ENTRANCE INSTALLED: <u>YES</u> / NO	SILT FENCE INSTALLED & FUNCTIONAL: <u>YES</u> / NO
WASHOUT AREA ESTABLISHED: YES / <u>NO</u>	INLET PROTECTION INSTALLED & FUNCTIONAL: YES / NO <u>N/A</u>
WASTE DISPOSAL AREA ESTABLISHED: <u>YES</u> / NO	ALL OTHER E&S CONTROLS INSTALLED & FUNCTIONAL: <u>YES</u> / NO
IN-ACTIVE AREAS STABILIZED: <u>YES</u> / NO	
STORMWATER DISCHARGE OBSERVED: YES / <u>NO</u>	
If yes, describe discharge:	

DISTRIBUTION:

In my judgment the site is IN / OUT OF compliance with the terms and conditions of the Stormwater Pollution Control Plan and permit.

Vincenzo Chiaravalloti, PE
Signature of Qualified Inspector

3/21/2017
Date

"I have personally examined and am familiar with the information submitted in this document and all attachments thereto, and I certify that, based on reasonable investigation, including my inquiry of those individuals responsible for obtaining the information, the submitted information is true, accurate and complete to the best of my knowledge and belief. I understand that a false statement made in this document or its attachments may be punishable as a criminal offense, in accordance with section 22a-6 of the Connecticut General Statutes, pursuant to section 53a-157b of the Connecticut General Statutes, and in accordance with any other applicable statute."

[Signature]
Signature of Permittee / Authorized Representative

3/21/17
Date

ITEMS NOTED IN THIS INSPECTION:

List specific items relating to erosion & sediment controls, implementation of the plan, description of stormwater discharges, and any water quality monitoring performed during the inspection.

ITEM #	ITEM NOTED	DESCRIPTION OF DEFICIENCY	REMEDIAL ACTIONS REQUIRED	IN COMPLIANCE	DATE NOTED	CURRENT STATUS

ITEMS NOTED IN THIS INSPECTION:

**Note: The item numbers listed above correspond to the circled numbering on the attached reference map.

ADDITIONAL COMMENTS OR NOTES:

• No direct access due to lack of flagge support

• No activity / No issues noted

Approximate Areas of Disturbance:

- Previous Disturbance _____ sf
- New Disturbance: YES / **(NO)** If yes, new disturbance includes: _____

Total Current Approximate Disturbance = 3750 sf (0.09 acres)

**SEDIMENTATION AND EROSION CONTROL INSPECTION REPORT
THE UNITED ILLUMINATING COMPANY
BAIRD-CONGRESS**

SITE # 8105

INSPECTION INFORMATION

DATE: 3/21/2017

QUALIFIED INSPECTOR: Vincenzo Chiaravalloti, PE

RAIN EVENT ☐

WEEKLY ☒

SPECIAL ☐

WEATHER INFORMATION

CURRENT FORECAST: 50-deg F /Partly Cloudy

DATE OF LAST RAIN EVENT: 12 Hour event on:
3/7/2017 - 3/8/2017

AMOUNT OF LAST RAIN EVENT: 0.1"

GENERAL PROJECT COMPLIANCE

(WORK HAS NOT BEGUN @ SITE)

APPROXIMATE CURRENT (SF/ACRES) DISTURBED: <u>8</u> SF/ <u>8</u> AC	DUST CONTROL MEASURES ESTABLISHED: YES / NO
CONSTRUCTION ENTRANCE INSTALLED: YES / <u>NO</u>	SILT FENCE INSTALLED & FUNCTIONAL: YES / NO
WASHOUT AREA ESTABLISHED: <u>YES</u> / NO	INLET PROTECTION INSTALLED & FUNCTIONAL: YES / NO N/A
WASTE DISPOSAL AREA ESTABLISHED: <u>YES</u> / NO	ALL OTHER E&S CONTROLS INSTALLED & FUNCTIONAL: YES / NO
IN-ACTIVE AREAS STABILIZED: <u>YES</u> / NO	
STORMWATER DISCHARGE OBSERVED: YES / NO	
	If yes, describe discharge:

DISTRIBUTION:

In my judgment the site is IN OUT OF compliance with the terms and conditions of the Stormwater Pollution Control Plan and permit.

Vincenzo Chiaravalloti
Signature of Qualified Inspector

3/21/2017

Date

"I have personally examined and am familiar with the information submitted in this document and all attachments thereto, and I certify that, based on reasonable investigation, including my inquiry of those individuals responsible for obtaining the information, the submitted information is true, accurate and complete to the best of my knowledge and belief. I understand that a false statement made in this document or its attachments may be punishable as a criminal offense, in accordance with section 22a-6 of the Connecticut General Statutes, pursuant to section 53a-157b of the Connecticut General Statutes, and in accordance with any other applicable statute."

[Signature]
Signature of Permittee/Authorized Representative

3/21/17
Date

ITEMS NOTED IN THIS INSPECTION:

List specific items relating to erosion & sediment controls, implementation of the plan, description of stormwater discharges, and any water quality monitoring performed during the inspection.

ITEM #	ITEM NOTED	DESCRIPTION OF DEFICIENCY	REMEDIAL ACTIONS REQUIRED	IN COMPLIANCE	DATE NOTED	CURRENT STATUS

ITEMS NOTED IN THIS INSPECTION:

**Note: The item numbers listed above correspond to the circled numbering on the attached reference map.

ADDITIONAL COMMENTS OR NOTES:

→ N. DIRECT ACCESS w/o FLAGGER SUPPORT
 → NO WORK HAS BEGUN SINCE PREVIOUS SITE w/ ACCESS

Approximate Areas of Disturbance:

- Previous Disturbance 0 sf
- New Disturbance: YES / NO NO If yes, new disturbance includes:

Total Current Approximate Disturbance = 0 sf (0 acres)

**SEDIMENTATION AND EROSION CONTROL INSPECTION REPORT
THE UNITED ILLUMINATING COMPANY
BAIRD-CONGRESS**

SITE # 811N

INSPECTION INFORMATION

DATE: 3/21/2017
QUALIFIED INSPECTOR: Vincenzo Chiaravalloti, PE
RAIN EVENT ☐
WEEKLY ☒
SPECIAL ☐

WEATHER INFORMATION

CURRENT FORECAST: 50-deg F /Partly Cloudy
DATE OF LAST RAIN EVENT: 12 Hour event on: 3/7/2017 - 3/8/2017
AMOUNT OF LAST RAIN EVENT: 0.1"

GENERAL PROJECT COMPLIANCE

APPROXIMATE CURRENT (SF/ACRES) DISTURBED: <u>1350</u> SF/ <u>0.03</u> AC	DUST CONTROL MEASURES ESTABLISHED: <u>YES</u> / NO
CONSTRUCTION ENTRANCE INSTALLED: <u>YES</u> / NO	SILT FENCE INSTALLED & FUNCTIONAL: <u>YES</u> / NO
WASHOUT AREA ESTABLISHED: YES/ <u>NO</u>	INLET PROTECTION INSTALLED & FUNCTIONAL: YES/ <u>YES</u>
WASTE DISPOSAL AREA ESTABLISHED: <u>YES</u> / NO	ALL OTHER E&S CONTROLS INSTALLED & FUNCTIONAL: <u>YES</u> / NO
IN-ACTIVE AREAS STABILIZED: <u>YES</u> / NO	
STORMWATER DISCHARGE OBSERVED: YES/ <u>NO</u>	
	If yes, describe discharge:

DISTRIBUTION:

In my judgment the site is IN / OUT OF compliance with the terms and conditions of the Stormwater Pollution Control Plan and permit.

Vincenzo Chiaravalloti
Signature of Qualified Inspector

3/21/2017
Date

"I have personally examined and am familiar with the information submitted in this document and all attachments thereto, and I certify that, based on reasonable investigation, including my inquiry of those individuals responsible for obtaining the information, the submitted information is true, accurate and complete to the best of my knowledge and belief. I understand that a false statement made in this document or its attachments may be punishable as a criminal offense, in accordance with section 22a-6 of the Connecticut General Statutes, pursuant to section 53a-157b of the Connecticut General Statutes, and in accordance with any other applicable statute."

[Signature]
Signature of Permittee/Authorized Representative

3/21/17
Date

ITEMS NOTED IN THIS INSPECTION:

List specific items relating to erosion & sediment controls, implementation of the plan, description of stormwater discharges, and any water quality monitoring performed during the inspection.

ITEM #	ITEM NOTED	DESCRIPTION OF DEFICIENCY	REMEDIAL ACTIONS REQUIRED	IN COMPLIANCE	DATE NOTED	CURRENT STATUS

ITEMS NOTED IN THIS INSPECTION:

**Note: The item numbers listed above correspond to the circled numbering on the attached reference map.

ADDITIONAL COMMENTS OR NOTES:

- Entry stable: ponding at site entrance; no off-site runoff
- No activity / no issues noted
- Silt fence in place

Approximate Areas of Disturbance:

- Previous Disturbance _____ sf
- New Disturbance: YES / **(NO)** If yes, new disturbance includes: _____

Total Current Approximate Disturbance = 1350 sf (0.03 acres)

**SEDIMENTATION AND EROSION CONTROL INSPECTION REPORT
THE UNITED ILLUMINATING COMPANY
BAIRD-CONGRESS**

SITE # 8115

INSPECTION INFORMATION

DATE: 3/21/2017

QUALIFIED INSPECTOR: Vincenzo Chiaravalloti, PE

RAIN EVENT ☐

WEEKLY ☒

SPECIAL ☐

WEATHER INFORMATION

CURRENT FORECAST: 50-deg F /Partly Cloudy

DATE OF LAST 12 Hour event on:

RAIN EVENT: 3/7/2017 - 3/8/2017

AMOUNT OF LAST

RAIN EVENT: 0.1"

GENERAL PROJECT COMPLIANCE

WORK HAS NOT BEGUN @ THIS SITE

APPROXIMATE CURRENT (SF/
ACRES) DISTURBED: 0 SF/
0 AC

CONSTRUCTION ENTRANCE
INSTALLED: YES / NO

WASHOUT AREA ESTABLISHED: YES / NO

WASTE DISPOSAL AREA
ESTABLISHED: YES / NO

IN-ACTIVE AREAS STABILIZED: YES / NO

STORMWATER DISCHARGE: YES / NO
OBSERVED: If yes, describe discharge:

DUST CONTROL MEASURES
ESTABLISHED: YES / NO

SILT FENCE INSTALLED &
FUNCTIONAL: YES / NO

INLET PROTECTION INSTALLED
& FUNCTIONAL: YES / NO
N/A

ALL OTHER E&S CONTROLS
INSTALLED & FUNCTIONAL: YES / NO

DISTRIBUTION:

In my judgment the site is IN / OUT OF compliance with the terms and conditions of the Stormwater Pollution Control Plan and permit.

Vincenzo Chiaravalloti
Signature of Qualified Inspector

3/21/2017

Date

"I have personally examined and am familiar with the information submitted in this document and all attachments thereto, and I certify that, based on reasonable investigation, including my inquiry of those individuals responsible for obtaining the information, the submitted information is true, accurate and complete to the best of my knowledge and belief. I understand that a false statement made in this document or its attachments may be punishable as a criminal offense, in accordance with section 22a-6 of the Connecticut General Statutes, pursuant to section 53a-157b of the Connecticut General Statutes, and in accordance with any other applicable statute."

[Signature]
Signature of Permittee / Authorized Representative

3/27/17
Date

ITEMS NOTED IN THIS INSPECTION:

List specific items relating to erosion & sediment controls, implementation of the plan, description of stormwater discharges, and any water quality monitoring performed during the inspection.

ITEM #	ITEM NOTED	DESCRIPTION OF DEFICIENCY	REMEDIAL ACTIONS REQUIRED	IN COMPLIANCE	DATE NOTED	CURRENT STATUS

ITEMS NOTED IN THIS INSPECTION:

**Note: The item numbers listed above correspond to the circled numbering on the attached reference map.

ADDITIONAL COMMENTS OR NOTES:

→ NO DIRECT ACCESS w/o FLAGGER
→ SHARED ACCESS STABLE
→ WORK HAS NOT BEGUN @ THU SITE

Approximate Areas of Disturbance:

- Previous Disturbance _____ sf
- New Disturbance: YES / NO If yes, new disturbance includes: _____

Total Current Approximate Disturbance = 0 sf (0 acres)

**SEDIMENTATION AND EROSION CONTROL INSPECTION REPORT
THE UNITED ILLUMINATING COMPANY
BAIRD-CONGRESS**

SITE # 812 N

INSPECTION INFORMATION

DATE: 3/21/2017

QUALIFIED INSPECTOR: Vincenzo Chiaravalloti, PE

RAIN EVENT ☐

WEEKLY ☒

SPECIAL ☐

WEATHER INFORMATION

CURRENT FORECAST: 50-deg F /Partly Cloudy

DATE OF LAST RAIN EVENT: 12 Hour event on:
3/7/2017 - 3/8/2017

AMOUNT OF LAST RAIN EVENT: 0.1"

GENERAL PROJECT COMPLIANCE

APPROXIMATE CURRENT (SF/
ACRES) DISTURBED: 4050 SF/
0.09 AC

CONSTRUCTION ENTRANCE
INSTALLED: YES / NO

WASHOUT AREA ESTABLISHED: YES / NO

WASTE DISPOSAL AREA
ESTABLISHED: YES / NO

IN-ACTIVE AREAS STABILIZED: YES / NO

STORMWATER DISCHARGE: YES / NO
OBSERVED: If yes, describe discharge:

DUST CONTROL MEASURES
ESTABLISHED: YES / NO

SILT FENCE INSTALLED &
FUNCTIONAL: YES / NO

INLET PROTECTION INSTALLED
& FUNCTIONAL: YES / NO
N/A

ALL OTHER E&S CONTROLS
INSTALLED & FUNCTIONAL: YES / NO

DISTRIBUTION:


In my judgment the site is IN / OUT OF compliance with the terms and conditions of the Stormwater Pollution Control Plan and permit.


Signature of Qualified Inspector

3/21/2017

Date

"I have personally examined and am familiar with the information submitted in this document and all attachments thereto, and I certify that, based on reasonable investigation, including my inquiry of those individuals responsible for obtaining the information, the submitted information is true, accurate and complete to the best of my knowledge and belief. I understand that a false statement made in this document or its attachments may be punishable as a criminal offense, in accordance with section 22a-6 of the Connecticut General Statutes, pursuant to section 53a-157b of the Connecticut General Statutes, and in accordance with any other applicable statute."


Signature of Permittee/Authorized Representative

3/27/17
Date

ITEMS NOTED IN THIS INSPECTION:

List specific items relating to erosion & sediment controls, implementation of the plan, description of stormwater discharges, and any water quality monitoring performed during the inspection.

ITEM #	ITEM NOTED	DESCRIPTION OF DEFICIENCY	REMEDIAL ACTIONS REQUIRED	IN COMPLIANCE	DATE NOTED	CURRENT STATUS

ITEMS NOTED IN THIS INSPECTION:

**Note: The item numbers listed above correspond to the circled numbering on the attached reference map.

ADDITIONAL COMMENTS OR NOTES:

No direct access due to lack of flagger support

No activity / no issues noted

Approximate Areas of Disturbance:

- Previous Disturbance _____ sf
- New Disturbance: YES / **NO** If yes, new disturbance includes: _____

Total Current Approximate Disturbance = 4050 sf (0.07 acres)

**SEDIMENTATION AND EROSION CONTROL INSPECTION REPORT
THE UNITED ILLUMINATING COMPANY
BAIRD-CONGRESS**

SITE # 8125

INSPECTION INFORMATION

DATE: 3/21/2017
QUALIFIED INSPECTOR: Vincenzo Chiaravalloti, PE
RAIN EVENT ☐
WEEKLY ☒
SPECIAL ☐

WEATHER INFORMATION

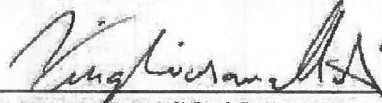
CURRENT FORECAST: 50-deg F / Partly Cloudy
DATE OF LAST RAIN EVENT: 12 Hour event on: 3/7/2017 - 3/8/2017
AMOUNT OF LAST RAIN EVENT: 0.1"

(WORK HAS NOT BEGUN @ THIS SITE) GENERAL PROJECT COMPLIANCE

APPROXIMATE CURRENT (SF/ACRES) DISTURBED: <u>0</u> SF/ <u>0</u> AC	DUST CONTROL MEASURES ESTABLISHED:	YES / NO
CONSTRUCTION ENTRANCE INSTALLED: YES / NO	SILT FENCE INSTALLED & FUNCTIONAL:	YES / NO
WASHOUT AREA ESTABLISHED: YES / NO	INLET PROTECTION INSTALLED & FUNCTIONAL:	YES / NO N/A
WASTE DISPOSAL AREA ESTABLISHED: YES / NO	ALL OTHER E&S CONTROLS INSTALLED & FUNCTIONAL:	YES / NO
IN-ACTIVE AREAS STABILIZED: YES / NO		
STORMWATER DISCHARGE OBSERVED: YES / NO		
	If yes, describe discharge:	

DISTRIBUTION:

In my judgment the site is IN / OUT OF compliance with the terms and conditions of the Stormwater Pollution Control Plan and permit.

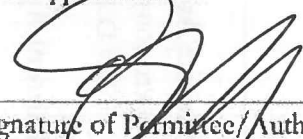


Signature of Qualified Inspector

3/21/2017

Date

"I have personally examined and am familiar with the information submitted in this document and all attachments thereto, and I certify that, based on reasonable investigation, including my inquiry of those individuals responsible for obtaining the information, the submitted information is true, accurate and complete to the best of my knowledge and belief. I understand that a false statement made in this document or its attachments may be punishable as a criminal offense, in accordance with section 22a-6 of the Connecticut General Statutes, pursuant to section 53a-157b of the Connecticut General Statutes, and in accordance with any other applicable statute."



Signature of Permittee/Authorized Representative

3/27/17

Date

ITEMS NOTED IN THIS INSPECTION:

List specific items relating to erosion & sediment controls, implementation of the plan, description of stormwater discharges, and any water quality monitoring performed during the inspection.

ITEM #	ITEM NOTED	DESCRIPTION OF DEFICIENCY	REMEDIAL ACTIONS REQUIRED	IN COMPLIANCE	DATE NOTED	CURRENT STATUS

ITEMS NOTED IN THIS INSPECTION:

**Note: The item numbers listed above correspond to the circled numbering on the attached reference map.

ADDITIONAL COMMENTS OR NOTES:

→ WORK HAS NOT BEGUN @ THIS SITE

Approximate Areas of Disturbance:

- Previous Disturbance _____sf
- New Disturbance: YES / NO If yes, new disturbance includes: _____

Total Current Approximate Disturbance = 0 sf (0 acres)

**SEDIMENTATION AND EROSION CONTROL INSPECTION REPORT
THE UNITED ILLUMINATING COMPANY
BAIRD-CONGRESS**

SITE # 8135

INSPECTION INFORMATION

DATE: 3/21/2017
QUALIFIED INSPECTOR: Vincenzo Chiaravalloti, PE
RAIN EVENT ☐
WEEKLY ☒
SPECIAL ☐

WEATHER INFORMATION

CURRENT FORECAST: 50-deg F /Partly Cloudy
DATE OF LAST RAIN EVENT: 12 Hour event on:
3/7/2017 - 3/8/2017
AMOUNT OF LAST RAIN EVENT: 0.1"


GENERAL PROJECT COMPLIANCE

(WORK HAS NOT BEEN DONE AT THIS SITE)

APPROXIMATE CURRENT (SF/ACRES) DISTURBED:	<u>0</u> SF/ <u>0</u> AC	DUST CONTROL MEASURES ESTABLISHED:	YES / NO
CONSTRUCTION ENTRANCE INSTALLED:	YES / NO	SILT FENCE INSTALLED & FUNCTIONAL:	YES / NO
WASHOUT AREA ESTABLISHED:	YES / NO	INLET PROTECTION INSTALLED & FUNCTIONAL:	YES / NO N/A
WASTE DISPOSAL AREA ESTABLISHED:	YES / NO	ALL OTHER E&S CONTROLS INSTALLED & FUNCTIONAL:	YES / NO
IN-ACTIVE AREAS STABILIZED:	YES / NO		
STORMWATER DISCHARGE OBSERVED:	YES / NO If yes, describe discharge:		

DISTRIBUTION:

In my judgment the site is (IN) OUT OF compliance with the terms and conditions of the Stormwater Pollution Control Plan and permit.



Signature of Qualified Inspector

3/21/2017

Date

"I have personally examined and am familiar with the information submitted in this document and all attachments thereto, and I certify that, based on reasonable investigation, including my inquiry of those individuals responsible for obtaining the information, the submitted information is true, accurate and complete to the best of my knowledge and belief. I understand that a false statement made in this document or its attachments may be punishable as a criminal offense, in accordance with section 22a-6 of the Connecticut General Statutes, pursuant to section 53a-157b of the Connecticut General Statutes, and in accordance with any other applicable statute."



Signature of Permittee/Authorized Representative

3/27/17

Date

ITEMS NOTED IN THIS INSPECTION:

List specific items relating to erosion & sediment controls, implementation of the plan, description of stormwater discharges, and any water quality monitoring performed during the inspection.

ITEM #	ITEM NOTED	DESCRIPTION OF DEFICIENCY	REMEDIAL ACTIONS REQUIRED	IN COMPLIANCE	DATE NOTED	CURRENT STATUS

ITEMS NOTED IN THIS INSPECTION:

**Note: The item numbers listed above correspond to the circled numbering on the attached reference map.

ADDITIONAL COMMENTS OR NOTES:

→ WORK HAS NOT BEGUN @ THIS SITE

Approximate Areas of Disturbance:

• Previous Disturbance _____ sf

• New Disturbance: YES / NO If yes, new disturbance includes: _____

Total Current Approximate Disturbance = 0 sf (0 acres)

**SEDIMENTATION AND EROSION CONTROL INSPECTION REPORT
THE UNITED ILLUMINATING COMPANY
BAIRD-CONGRESS**

SITE # 8145

INSPECTION INFORMATION

DATE: 3/21/2017
QUALIFIED INSPECTOR: Vincenzo Chiaravalloti, PE
RAIN EVENT: ☐
WEEKLY: ☒
SPECIAL: ☐

WEATHER INFORMATION

CURRENT FORECAST: 50-deg F /Partly Cloudy
DATE OF LAST RAIN EVENT: 12 Hour event on: 3/7/2017 - 3/8/2017
AMOUNT OF LAST RAIN EVENT: 0.1"

GENERAL PROJECT COMPLIANCE

APPROXIMATE CURRENT (SF/ACRES) DISTURBED: <u>2350</u> SF/ <u>0.05</u> AC	DUST CONTROL MEASURES ESTABLISHED: <u>YES</u> / NO
CONSTRUCTION ENTRANCE INSTALLED: <u>YES</u> / NO	SILT FENCE INSTALLED & FUNCTIONAL: <u>YES</u> / NO
WASHOUT AREA ESTABLISHED: YES/ <u>NO</u>	INLET PROTECTION INSTALLED & FUNCTIONAL: YES/ <u>N/A</u>
WASTE DISPOSAL AREA ESTABLISHED: <u>YES</u> / NO	ALL OTHER E&S CONTROLS INSTALLED & FUNCTIONAL: <u>YES</u> / NO
IN-ACTIVE AREAS STABILIZED: <u>YES</u> / NO	
STORMWATER DISCHARGE OBSERVED: YES/ <u>NO</u> If yes, describe discharge:	

DISTRIBUTION:

In my judgment the site is IN / OUT OF compliance with the terms and conditions of the Stormwater Pollution Control Plan and permit.

Vincenzo Chiaravalloti
Signature of Qualified Inspector

3/21/2017
Date

"I have personally examined and am familiar with the information submitted in this document and all attachments thereto, and I certify that, based on reasonable investigation, including my inquiry of those individuals responsible for obtaining the information, the submitted information is true, accurate and complete to the best of my knowledge and belief. I understand that a false statement made in this document or its attachments may be punishable as a criminal offense, in accordance with section 22a-6 of the Connecticut General Statutes, pursuant to section 53a-157b of the Connecticut General Statutes, and in accordance with any other applicable statute."

[Signature]
Signature of Permittee/Authorized Representative

3/27/17
Date

ITEMS NOTED IN THIS INSPECTION:

List specific items relating to erosion & sediment controls, implementation of the plan, description of stormwater discharges, and any water quality monitoring performed during the inspection.

ITEM #	ITEM NOTED	DESCRIPTION OF DEFICIENCY	REMEDIAL ACTIONS REQUIRED	IN COMPLIANCE	DATE NOTED	CURRENT STATUS

ITEMS NOTED IN THIS INSPECTION:

**Note: The item numbers listed above correspond to the circled numbering on the attached reference map.

ADDITIONAL COMMENTS OR NOTES:

→ No Activity / No Issues Noted
→ Containers Placed Near Crane Pad For Future Work

Approximate Areas of Disturbance:

- Previous Disturbance _____ sf
- New Disturbance: YES / **NO** If yes, new disturbance includes: _____

Total Current Approximate Disturbance = 2350 sf (0.05 acres)

**SEDIMENTATION AND EROSION CONTROL INSPECTION REPORT
THE UNITED ILLUMINATING COMPANY
BAIRD-CONGRESS**

SITE # 8155

INSPECTION INFORMATION

DATE: 3/21/2017

QUALIFIED INSPECTOR: Vincenzo Chiaravalloti, PE
RAIN EVENT ☐
WEEKLY ☒
SPECIAL ☐

WEATHER INFORMATION

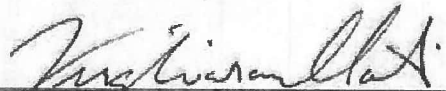
CURRENT FORECAST: 50-deg F /Partly Cloudy
DATE OF LAST 12 Hour event on:
RAIN EVENT: 3/7/2017 - 3/8/2017
AMOUNT OF LAST RAIN EVENT: 0.1"

GENERAL PROJECT COMPLIANCE

APPROXIMATE CURRENT (SF/ ACRES) DISTURBED: <u>1500</u> SF/ <u>0.67</u> AC	DUST CONTROL MEASURES ESTABLISHED: <u>YES</u> / NO
CONSTRUCTION ENTRANCE INSTALLED: <u>YES</u> / NO	SILT FENCE INSTALLED & FUNCTIONAL: <u>YES</u> / NO
WASHOUT AREA ESTABLISHED: YES / <u>NO</u>	INLET PROTECTION INSTALLED & FUNCTIONAL: YES / <u>N/A</u>
WASTE DISPOSAL AREA ESTABLISHED: <u>YES</u> / NO	ALL OTHER E&S CONTROLS INSTALLED & FUNCTIONAL: <u>YES</u> / NO
IN-ACTIVE AREAS STABILIZED: <u>YES</u> / NO	
STORMWATER DISCHARGE OBSERVED: YES / <u>NO</u>	
	If yes, describe discharge:

DISTRIBUTION:

In my judgment the site is IN / OUT OF compliance with the terms and conditions of the Stormwater Pollution Control Plan and permit.




Signature of Qualified Inspector

3/21/2017

Date

"I have personally examined and am familiar with the information submitted in this document and all attachments thereto, and I certify that, based on reasonable investigation, including my inquiry of those individuals responsible for obtaining the information, the submitted information is true, accurate and complete to the best of my knowledge and belief. I understand that a false statement made in this document or its attachments may be punishable as a criminal offense, in accordance with section 22a-6 of the Connecticut General Statutes, pursuant to section 53a-157b of the Connecticut General Statutes, and in accordance with any other applicable statute."



Signature of Permittee/Authorized Representative

3/27/17

Date

ITEMS NOTED IN THIS INSPECTION:

List specific items relating to erosion & sediment controls, implementation of the plan, description of stormwater discharges, and any water quality monitoring performed during the inspection.

ITEM #	ITEM NOTED	DESCRIPTION OF DEFICIENCY	REMEDIAL ACTIONS REQUIRED	IN COMPLIANCE	DATE NOTED	CURRENT STATUS

ITEMS NOTED IN THIS INSPECTION:

**Note: The item numbers listed above correspond to the circled numbering on the attached reference map.

ADDITIONAL COMMENTS OR NOTES:

→ N. ACTIVITY
 → NO DIRT ACCESS w/o FLAGGER
 → SHARED ACCESS STABLE

Approximate Areas of Disturbance:

- Previous Disturbance _____sf
- New Disturbance: YES / NO If yes, new disturbance includes: _____

Total Current Approximate Disturbance = 1500 sf (0.03 acres)

**SEDIMENTATION AND EROSION CONTROL INSPECTION REPORT
THE UNITED ILLUMINATING COMPANY
BAIRD-CONGRESS**

SITE # 816N

INSPECTION INFORMATION

DATE: 3/21/2017
QUALIFIED INSPECTOR: Vincenzo Chiaravalloti, PE
RAIN EVENT ☐
WEEKLY ☒
SPECIAL ☐

WEATHER INFORMATION

CURRENT FORECAST: 50-deg F /Partly Cloudy
DATE OF LAST RAIN EVENT: 12 Hour event on: 3/7/2017 - 3/8/2017
AMOUNT OF LAST RAIN EVENT: 0.1"

GENERAL PROJECT COMPLIANCE

APPROXIMATE CURRENT (SF/ACRES) DISTURBED: <u>4800 SF / 0.11 AC</u>	DUST CONTROL MEASURES ESTABLISHED: <u>YES</u> / NO
CONSTRUCTION ENTRANCE INSTALLED: <u>YES</u> / NO	SILT FENCE INSTALLED & FUNCTIONAL: <u>YES</u> / NO
WASHOUT AREA ESTABLISHED: YES / <u>NO</u>	INLET PROTECTION INSTALLED & FUNCTIONAL: YES / <u>N/A</u>
WASTE DISPOSAL AREA ESTABLISHED: <u>YES</u> / NO	ALL OTHER E&S CONTROLS INSTALLED & FUNCTIONAL: <u>YES</u> / NO
IN-ACTIVE AREAS STABILIZED: <u>YES</u> / NO	
STORMWATER DISCHARGE OBSERVED: YES / <u>NO</u>	
	If yes, describe discharge:

DISTRIBUTION:

In my judgment the site is IN / OUT OF compliance with the terms and conditions of the Stormwater Pollution Control Plan and permit.

Vincenzo Chiaravalloti
Signature of Qualified Inspector

3/21/2017
Date

"I have personally examined and am familiar with the information submitted in this document and all attachments thereto, and I certify that, based on reasonable investigation, including my inquiry of those individuals responsible for obtaining the information, the submitted information is true, accurate and complete to the best of my knowledge and belief. I understand that a false statement made in this document or its attachments may be punishable as a criminal offense, in accordance with section 22a-6 of the Connecticut General Statutes, pursuant to section 53a-157b of the Connecticut General Statutes, and in accordance with any other applicable statute."

[Signature]
Signature of Permittee/Authorized Representative

3/27/17
Date

ITEMS NOTED IN THIS INSPECTION:

List specific items relating to erosion & sediment controls, implementation of the plan, description of stormwater discharges, and any water quality monitoring performed during the inspection.

ITEM #	ITEM NOTED	DESCRIPTION OF DEFICIENCY	REMEDIAL ACTIONS REQUIRED	IN COMPLIANCE	DATE NOTED	CURRENT STATUS

ITEMS NOTED IN THIS INSPECTION:

**Note: The item numbers listed above correspond to the circled numbering on the attached reference map.

ADDITIONAL COMMENTS OR NOTES:

→ No Activity / No Issues Noted

→ Conc. Bulk Wall & S.F. in Place

→ PARTIAL SNOW COVER

Approximate Areas of Disturbance:

- Previous Disturbance _____ sf
- New Disturbance: YES / **NO** If yes, new disturbance includes: _____

Total Current Approximate Disturbance = 4800 sf (0.11 acres)

**SEDIMENTATION AND EROSION CONTROL INSPECTION REPORT
THE UNITED ILLUMINATING COMPANY
BAIRD-CONGRESS**

SITE # 8165

INSPECTION INFORMATION

DATE: 3/21/2017

QUALIFIED INSPECTOR: Vincenzo Chiaravalloti, PE

RAIN EVENT ☐

WEEKLY ☒

SPECIAL ☐

WEATHER INFORMATION

CURRENT FORECAST: 50-deg F /Partly Cloudy

DATE OF LAST RAIN EVENT: 12 Hour event on:
3/7/2017 - 3/8/2017

AMOUNT OF LAST RAIN EVENT: 0.1"

GENERAL PROJECT COMPLIANCE

APPROXIMATE CURRENT (SF/ACRES) DISTURBED: 1650 SF/
0.04 AC

CONSTRUCTION ENTRANCE INSTALLED: YES / NO

WASHOUT AREA ESTABLISHED: YES / NO

WASTE DISPOSAL AREA ESTABLISHED: YES / NO

IN-ACTIVE AREAS STABILIZED: YES / NO

STORMWATER DISCHARGE OBSERVED: YES / NO
If yes, describe discharge:

DUST CONTROL MEASURES ESTABLISHED: YES / NO

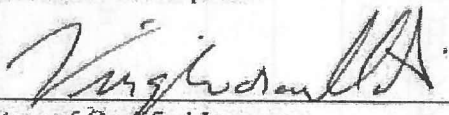
SILT FENCE INSTALLED & FUNCTIONAL: YES / NO

INLET PROTECTION INSTALLED & FUNCTIONAL: YES / N/A

ALL OTHER E&S CONTROLS INSTALLED & FUNCTIONAL: YES / NO

DISTRIBUTION:

In my judgment the site is IN / OUT OF compliance with the terms and conditions of the Stormwater Pollution Control Plan and permit.




Signature of Qualified Inspector

3/21/2017

Date

"I have personally examined and am familiar with the information submitted in this document and all attachments thereto, and I certify that, based on reasonable investigation, including my inquiry of those individuals responsible for obtaining the information, the submitted information is true, accurate and complete to the best of my knowledge and belief. I understand that a false statement made in this document or its attachments may be punishable as a criminal offense, in accordance with section 22a-6 of the Connecticut General Statutes, pursuant to section 53a-157b of the Connecticut General Statutes, and in accordance with any other applicable statute."



Signature of Permittee/Authorized Representative

3/27/17

Date

ITEMS NOTED IN THIS INSPECTION:

List specific items relating to erosion & sediment controls, implementation of the plan, description of stormwater discharges, and any water quality monitoring performed during the inspection.

ITEM #	ITEM NOTED	DESCRIPTION OF DEFICIENCY	REMEDIAL ACTIONS REQUIRED	IN COMPLIANCE	DATE NOTED	CURRENT STATUS

ITEMS NOTED IN THIS INSPECTION:

**Note: The item numbers listed above correspond to the circled numbering on the attached reference map.

ADDITIONAL COMMENTS OR NOTES:

→ N. Activity / N. ISSUES NOTED

→ SHARPED ACCES STABLE

Approximate Areas of Disturbance:

- Previous Disturbance _____ sf
- New Disturbance: YES / **NO** If yes, new disturbance includes: _____

Total Current Approximate Disturbance = 1650 sf (0.04 acres)

**SEDIMENTATION AND EROSION CONTROL INSPECTION REPORT
THE UNITED ILLUMINATING COMPANY
BAIRD-CONGRESS**

SITE # 817A

INSPECTION INFORMATION

DATE: 3/21/2017
QUALIFIED INSPECTOR: Vincenzo Chiaravalloti, PE
RAIN EVENT ☐
WEEKLY ☒
SPECIAL ☐

WEATHER INFORMATION

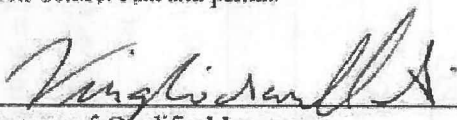
CURRENT FORECAST: 50-deg F /Partly Cloudy
DATE OF LAST RAIN EVENT: 12 Hour event on: 3/7/2017 - 3/8/2017
AMOUNT OF LAST RAIN EVENT: 0.1"

GENERAL PROJECT COMPLIANCE

APPROXIMATE CURRENT (SF/ACRES) DISTURBED: <u>5400 SF/0.17 AC</u>	DUST CONTROL MEASURES ESTABLISHED: <u>(YES)</u> / NO
CONSTRUCTION ENTRANCE INSTALLED: <u>(YES)</u> / NO	SILT FENCE INSTALLED & FUNCTIONAL: <u>(YES)</u> / NO
WASHOUT AREA ESTABLISHED: <u>(YES)</u> / NO	INLET PROTECTION INSTALLED & FUNCTIONAL: <u>(N/A)</u>
WASTE DISPOSAL AREA ESTABLISHED: <u>(YES)</u> / NO	ALL OTHER E&S CONTROLS INSTALLED & FUNCTIONAL: <u>(YES)</u> / NO
IN-ACTIVE AREAS STABILIZED: <u>(YES)</u> / NO	
STORMWATER DISCHARGE OBSERVED: <u>(NO)</u> If yes, describe discharge:	

DISTRIBUTION:


In my judgment the site is (IN) ~~OUT OF~~ compliance with the terms and conditions of the Stormwater Pollution Control Plan and permit.


Signature of Qualified Inspector

3/21/2017

Date

"I have personally examined and am familiar with the information submitted in this document and all attachments thereto, and I certify that, based on reasonable investigation, including my inquiry of those individuals responsible for obtaining the information, the submitted information is true, accurate and complete to the best of my knowledge and belief. I understand that a false statement made in this document or its attachments may be punishable as a criminal offense, in accordance with section 22a-6 of the Connecticut General Statutes, pursuant to section 53a-157b of the Connecticut General Statutes, and in accordance with any other applicable statute."


Signature of Permittee/Authorized Representative

3/27/17
Date

ITEMS NOTED IN THIS INSPECTION:

List specific items relating to erosion & sediment controls, implementation of the plan, description of stormwater discharges, and any water quality monitoring performed during the inspection.

ITEM #	ITEM NOTED	DESCRIPTION OF DEFICIENCY	REMEDIAL ACTIONS REQUIRED	IN COMPLIANCE	DATE NOTED	CURRENT STATUS

ITEMS NOTED IN THIS INSPECTION:

**Note: The item numbers listed above correspond to the circled numbering on the attached reference map.

ADDITIONAL COMMENTS OR NOTES:

→ N₂ Activity | N₂ ISSUES NOTED

→ SHARED ACCESS STABLE

Approximate Areas of Disturbance:

- Previous Disturbance _____ sf
- New Disturbance: YES / NO If yes, new disturbance includes: _____

Total Current Approximate Disturbance = 5400 sf (0.12 acres)

**SEDIMENTATION AND EROSION CONTROL INSPECTION REPORT
THE UNITED ILLUMINATING COMPANY
BAIRD-CONGRESS**

SITE # 8175

INSPECTION INFORMATION

DATE: 3/21/2017
QUALIFIED INSPECTOR: Vincenzo Chiaravalloti, PE
RAIN EVENT ☐
WEEKLY ☒
SPECIAL ☐

WEATHER INFORMATION

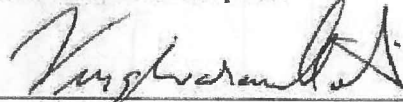
CURRENT FORECAST: 50-deg F / Partly Cloudy
DATE OF LAST 12 Hour event on:
RAIN EVENT: 3/7/2017 - 3/8/2017
AMOUNT OF LAST RAIN EVENT: 0.1"

GENERAL PROJECT COMPLIANCE

APPROXIMATE CURRENT (SF/ACRES) DISTURBED: <u>225</u> SF/ <u>60.01</u> AC	DUST CONTROL MEASURES ESTABLISHED: <u>YES</u> / NO
CONSTRUCTION ENTRANCE INSTALLED: <u>YES</u> / NO	SILT FENCE INSTALLED & FUNCTIONAL: <u>YES</u> / NO
WASHOUT AREA ESTABLISHED: YES / <u>NO</u>	INLET PROTECTION INSTALLED & FUNCTIONAL: YES / <u>N/A</u>
WASTE DISPOSAL AREA ESTABLISHED: <u>YES</u> / NO	ALL OTHER E&S CONTROLS INSTALLED & FUNCTIONAL: <u>YES</u> / NO
IN-ACTIVE AREAS STABILIZED: <u>YES</u> / NO	
STORMWATER DISCHARGE OBSERVED: YES / <u>NO</u>	
If yes, describe discharge:	

DISTRIBUTION:

In my judgment the site is IN / OUT OF compliance with the terms and conditions of the Stormwater Pollution Control Plan and permit.



Signature of Qualified Inspector

3/21/2017

Date

"I have personally examined and am familiar with the information submitted in this document and all attachments thereto, and I certify that, based on reasonable investigation, including my inquiry of those individuals responsible for obtaining the information, the submitted information is true, accurate and complete to the best of my knowledge and belief. I understand that a false statement made in this document or its attachments may be punishable as a criminal offense, in accordance with section 22a-6 of the Connecticut General Statutes, pursuant to section 53a-157b of the Connecticut General Statutes, and in accordance with any other applicable statute."



Signature of Permittee/Authorized Representative

3/27/17

Date

ITEMS NOTED IN THIS INSPECTION:

List specific items relating to erosion & sediment controls, implementation of the plan, description of stormwater discharges, and any water quality monitoring performed during the inspection.

ITEM #	ITEM NOTED	DESCRIPTION OF DEFICIENCY	REMEDIAL ACTIONS REQUIRED	IN COMPLIANCE	DATE NOTED	CURRENT STATUS

ITEMS NOTED IN THIS INSPECTION:

**Note: The item numbers listed above correspond to the circled numbering on the attached reference map.

ADDITIONAL COMMENTS OR NOTES:

→ No Activity / No Issues / NOTED

→ SHARED ACCESS STABLE

Approximate Areas of Disturbance:

- Previous Disturbance _____ sf
- New Disturbance: YES NO If yes, new disturbance includes: _____

Total Current Approximate Disturbance = 225 sf (20.0 acres)

**SEDIMENTATION AND EROSION CONTROL INSPECTION REPORT
THE UNITED ILLUMINATING COMPANY
BAIRD-CONGRESS**

SITE # 818N

INSPECTION INFORMATION

DATE: 3/21/2017
QUALIFIED INSPECTOR: Vincenzo Chiaravalloti, PE
RAIN EVENT ☐
WEEKLY ☒
SPECIAL ☐

WEATHER INFORMATION

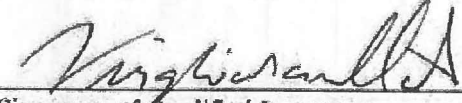
CURRENT FORECAST: 50-deg F / Partly Cloudy
DATE OF LAST RAIN EVENT: 12 Hour event on:
3/7/2017 - 3/8/2017
AMOUNT OF LAST RAIN EVENT: 0.1"

GENERAL PROJECT COMPLIANCE

APPROXIMATE CURRENT (SF/ACRES) DISTURBED: <u>4200 SF / 0.10 AC</u>	DUST CONTROL MEASURES ESTABLISHED: <u>YES</u> / NO
CONSTRUCTION ENTRANCE INSTALLED: <u>YES</u> / NO	SILT FENCE INSTALLED & FUNCTIONAL: <u>YES</u> / NO
WASHOUT AREA ESTABLISHED: YES / <u>NO</u>	INLET PROTECTION INSTALLED & FUNCTIONAL: YES / <u>N/A</u>
WASTE DISPOSAL AREA ESTABLISHED: <u>YES</u> / NO	ALL OTHER E&S CONTROLS INSTALLED & FUNCTIONAL: <u>YES</u> / NO
IN-ACTIVE AREAS STABILIZED: <u>YES</u> / NO	
STORMWATER DISCHARGE OBSERVED: YES / <u>NO</u>	
If yes, describe discharge:	

DISTRIBUTION:

In my judgment the site is IN / OUT OF compliance with the terms and conditions of the Stormwater Pollution Control Plan and permit.



Signature of Qualified Inspector

3/21/2017

Date

"I have personally examined and am familiar with the information submitted in this document and all attachments thereto, and I certify that, based on reasonable investigation, including my inquiry of those individuals responsible for obtaining the information, the submitted information is true, accurate and complete to the best of my knowledge and belief. I understand that a false statement made in this document or its attachments may be punishable as a criminal offense, in accordance with section 22a-6 of the Connecticut General Statutes, pursuant to section 53a-157b of the Connecticut General Statutes, and in accordance with any other applicable statute."



Signature of Permittee/Authorized Representative

3/27/17

Date

ITEMS NOTED IN THIS INSPECTION:

List specific items relating to erosion & sediment controls, implementation of the plan, description of stormwater discharges, and any water quality monitoring performed during the inspection.

ITEM #	ITEM NOTED	DESCRIPTION OF DEFICIENCY	REMEDIAL ACTIONS REQUIRED	IN COMPLIANCE	DATE NOTED	CURRENT STATUS

ITEMS NOTED IN THIS INSPECTION:

**Note: The item numbers listed above correspond to the circled numbering on the attached reference map.

ADDITIONAL COMMENTS OR NOTES:

→ No Activity / No Issues Noted

→ Shared Access Stable

Approximate Areas of Disturbance:

- Previous Disturbance _____ sf
- New Disturbance: YES / ☒ NO If yes, new disturbance includes: _____

Total Current Approximate Disturbance = 4200 sf (0.10 acres)

**SEDIMENTATION AND EROSION CONTROL INSPECTION REPORT
THE UNITED ILLUMINATING COMPANY
BAIRD-CONGRESS**

SITE # 8185

INSPECTION INFORMATION

DATE: 3/21/2017

QUALIFIED INSPECTOR: Vincenzo Chiaravalloti, PE

RAIN EVENT ☐

WEEKLY ☒

SPECIAL ☐

WEATHER INFORMATION

CURRENT FORECAST: 50-deg F / Partly Cloudy

DATE OF LAST 12 Hour event on:

RAIN EVENT: 3/7/2017 - 3/8/2017

AMOUNT OF LAST

RAIN EVENT: 0.1"

GENERAL PROJECT COMPLIANCE

APPROXIMATE CURRENT (SF/
ACRES) DISTURBED: 1125 SF / 0.04 AC

CONSTRUCTION ENTRANCE
INSTALLED: YES / NO

WASHOUT AREA ESTABLISHED: YES / NO

WASTE DISPOSAL AREA
ESTABLISHED: YES / NO

IN-ACTIVE AREAS STABILIZED: YES / NO

STORMWATER DISCHARGE: YES / NO
OBSERVED: If yes, describe discharge:

DUST CONTROL MEASURES
ESTABLISHED: YES / NO

SILT FENCE INSTALLED &
FUNCTIONAL: YES / NO

INLET PROTECTION INSTALLED
& FUNCTIONAL: YES / N/A

ALL OTHER E&S CONTROLS
INSTALLED & FUNCTIONAL: YES / NO

DISTRIBUTION:

In my judgment the site is IN / OUT OF compliance with the terms and conditions of the Stormwater Pollution Control Plan and permit.

Vincenzo Chiaravalloti
Signature of Qualified Inspector

3/21/2017

Date

"I have personally examined and am familiar with the information submitted in this document and all attachments thereto, and I certify that, based on reasonable investigation, including my inquiry of those individuals responsible for obtaining the information, the submitted information is true, accurate and complete to the best of my knowledge and belief. I understand that a false statement made in this document or its attachments may be punishable as a criminal offense, in accordance with section 22a-6 of the Connecticut General Statutes, pursuant to section 53a-157b of the Connecticut General Statutes, and in accordance with any other applicable statute."

[Signature]
Signature of Permittee/Authorized Representative

3/27/17
Date

ITEMS NOTED IN THIS INSPECTION:

List specific items relating to erosion & sediment controls, implementation of the plan, description of stormwater discharges, and any water quality monitoring performed during the inspection.

ITEM #	ITEM NOTED	DESCRIPTION OF DEFICIENCY	REMEDIAL ACTIONS REQUIRED	IN COMPLIANCE	DATE NOTED	CURRENT STATUS

ITEMS NOTED IN THIS INSPECTION:

**Note: The item numbers listed above correspond to the circled numbering on the attached reference map.

ADDITIONAL COMMENTS OR NOTES:

→ No Activity / No Issues Noted
→ Shared Access Stable

Approximate Areas of Disturbance:

- Previous Disturbance _____ sf
- New Disturbance: YES / **NO** If yes, new disturbance includes: _____

Total Current Approximate Disturbance = 1825 sf (0.04 acres)

**SEDIMENTATION AND EROSION CONTROL INSPECTION REPORT
THE UNITED ILLUMINATING COMPANY
BAIRD-CONGRESS**

SITE # 819N

INSPECTION INFORMATION

DATE: 3/21/2017
QUALIFIED INSPECTOR: Vincenzo Chiaravalloti, PE
RAIN EVENT ☐
WEEKLY ☒
SPECIAL ☐

WEATHER INFORMATION

CURRENT FORECAST: 50-deg F /Partly Cloudy
DATE OF LAST RAIN EVENT: 12 Hour event on: 3/7/2017 - 3/8/2017
AMOUNT OF LAST RAIN EVENT: 0.1"

GENERAL PROJECT COMPLIANCE

APPROXIMATE CURRENT (SF/ACRES) DISTURBED: <u>625</u> SF/ <u>0.01</u> AC	DUST CONTROL MEASURES ESTABLISHED: <u>YES</u> / NO
CONSTRUCTION ENTRANCE INSTALLED: <u>YES</u> / NO	SILT FENCE INSTALLED & FUNCTIONAL: <u>YES</u> / NO
WASHOUT AREA ESTABLISHED: YES / <u>NO</u>	INLET PROTECTION INSTALLED & FUNCTIONAL: YES / <u>N/A</u>
WASTE DISPOSAL AREA ESTABLISHED: <u>YES</u> / NO	ALL OTHER E&S CONTROLS INSTALLED & FUNCTIONAL: <u>YES</u> / NO
IN-ACTIVE AREAS STABILIZED: <u>YES</u> / NO	
STORMWATER DISCHARGE OBSERVED: YES / <u>NO</u>	
	If yes, describe discharge:

DISTRIBUTION:

In my judgment the site is IN / OUT OF compliance with the terms and conditions of the Stormwater Pollution Control Plan and permit.

Vincenzo Chiaravalloti
Signature of Qualified Inspector

3/21/2017
Date

"I have personally examined and am familiar with the information submitted in this document and all attachments thereto, and I certify that, based on reasonable investigation, including my inquiry of those individuals responsible for obtaining the information, the submitted information is true, accurate and complete to the best of my knowledge and belief. I understand that a false statement made in this document or its attachments may be punishable as a criminal offense, in accordance with section 22a-6 of the Connecticut General Statutes, pursuant to section 53a-157b of the Connecticut General Statutes, and in accordance with any other applicable statute."

[Signature]
Signature of Permittee/Authorized Representative

3/27/17
Date

ITEMS NOTED IN THIS INSPECTION:

List specific items relating to erosion & sediment controls, implementation of the plan, description of stormwater discharges, and any water quality monitoring performed during the inspection.

ITEM #	ITEM NOTED	DESCRIPTION OF DEFICIENCY	REMEDIAL ACTIONS REQUIRED	IN COMPLIANCE	DATE NOTED	CURRENT STATUS

ITEMS NOTED IN THIS INSPECTION:

**Note: The item numbers listed above correspond to the circled numbering on the attached reference map.

ADDITIONAL COMMENTS OR NOTES:

→ No Activity / No Issues NOTED

→ Cont. Block wall / Construction Affects STABLE

Approximate Areas of Disturbance:

- Previous Disturbance _____ sf
- New Disturbance: YES (NO) If yes, new disturbance includes: _____

Total Current Approximate Disturbance = 625 sf (0.01 acres)

**SEDIMENTATION AND EROSION CONTROL INSPECTION REPORT
THE UNITED ILLUMINATING COMPANY
BAIRD-CONGRESS**

SITE # 8195

INSPECTION INFORMATION

DATE: 3/21/2017
QUALIFIED INSPECTOR: Vincenzo Chiaravalloti, PE
RAIN EVENT ☐
WEEKLY ☒
SPECIAL ☐

WEATHER INFORMATION

CURRENT FORECAST: 50-deg F /Partly Cloudy
DATE OF LAST 12 Hour event on:
RAIN EVENT: 3/7/2017 - 3/8/2017
AMOUNT OF LAST RAIN EVENT: 0.1"

GENERAL PROJECT COMPLIANCE

APPROXIMATE CURRENT (SF/ACRES) DISTURBED:	<u>4000 SF / 0.09 AC</u>	DUST CONTROL MEASURES ESTABLISHED:	<u>YES</u> / NO
CONSTRUCTION ENTRANCE INSTALLED:	YES <u>NO</u>	SILT FENCE INSTALLED & FUNCTIONAL:	YES / <u>NO</u>
WASHOUT AREA ESTABLISHED:	YES <u>NO</u>	INLET PROTECTION INSTALLED & FUNCTIONAL:	YES / NO <u>N/A</u>
WASTE DISPOSAL AREA ESTABLISHED:	<u>YES</u> / NO	ALL OTHER E&S CONTROLS INSTALLED & FUNCTIONAL:	<u>YES</u> / NO
IN-ACTIVE AREAS STABILIZED:	<u>YES</u> / NO		
STORMWATER DISCHARGE OBSERVED:	YES / <u>NO</u>		
	If yes, describe discharge:		

DISTRIBUTION:

In my judgment the site is IN / OUT OF compliance with the terms and conditions of the Stormwater Pollution Control Plan and permit.

Vincenzo Chiaravalloti
Signature of Qualified Inspector

3/21/2017

Date

"I have personally examined and am familiar with the information submitted in this document and all attachments thereto, and I certify that, based on reasonable investigation, including my inquiry of those individuals responsible for obtaining the information, the submitted information is true, accurate and complete to the best of my knowledge and belief. I understand that a false statement made in this document or its attachments may be punishable as a criminal offense, in accordance with section 22a-6 of the Connecticut General Statutes, pursuant to section 53a-157b of the Connecticut General Statutes, and in accordance with any other applicable statute."

[Signature]
Signature of Permittee / Authorized Representative

3/27/17
Date

ITEMS NOTED IN THIS INSPECTION:

List specific items relating to erosion & sediment controls, implementation of the plan, description of stormwater discharges, and any water quality monitoring performed during the inspection.

ITEM #	ITEM NOTED	DESCRIPTION OF DEFICIENCY	REMEDIAL ACTIONS REQUIRED	IN COMPLIANCE	DATE NOTED	CURRENT STATUS

ITEMS NOTED IN THIS INSPECTION:

**Note: The item numbers listed above correspond to the circled numbering on the attached reference map.

ADDITIONAL COMMENTS OR NOTES:

→ No Activity No Issues Noted

Approximate Areas of Disturbance:

- Previous Disturbance _____ sf
- New Disturbance: YES / NO If yes, new disturbance includes: _____

Total Current Approximate Disturbance = 4000 sf (0.07 acres)

**SEDIMENTATION AND EROSION CONTROL INSPECTION REPORT
THE UNITED ILLUMINATING COMPANY
BAIRD-CONGRESS**

SITE # 820 N

INSPECTION INFORMATION

DATE: 3/21/2017
QUALIFIED INSPECTOR: Vincenzo Chiaravalloti, PE
RAIN EVENT ☐
WEEKLY ☒
SPECIAL ☐

WEATHER INFORMATION

CURRENT FORECAST: 50-deg F /Partly Cloudy
DATE OF LAST RAIN EVENT: 12 Hour event on:
3/7/2017 - 3/8/2017
AMOUNT OF LAST RAIN EVENT: 0.1"

GENERAL PROJECT COMPLIANCE

APPROXIMATE CURRENT (SF/ACRES) DISTURBED: <u>3000 SF/0.07 AC</u>	DUST CONTROL MEASURES ESTABLISHED: <u>YES</u> / NO
CONSTRUCTION ENTRANCE INSTALLED: <u>YES</u> / NO	SILT FENCE INSTALLED & FUNCTIONAL: <u>YES</u> / NO
WASHOUT AREA ESTABLISHED: YES / <u>NO</u>	INLET PROTECTION INSTALLED & FUNCTIONAL: YES / <u>N/A</u>
WASTE DISPOSAL AREA ESTABLISHED: <u>YES</u> / NO	ALL OTHER E&S CONTROLS INSTALLED & FUNCTIONAL: <u>YES</u> / NO
IN-ACTIVE AREAS STABILIZED: <u>YES</u> / NO	
STORMWATER DISCHARGE OBSERVED: YES / <u>NO</u>	
If yes, describe discharge:	

DISTRIBUTION:

In my judgment the site is IN / OUT OF compliance with the terms and conditions of the Stormwater Pollution Control Plan and permit.

Vincenzo Chiaravalloti
Signature of Qualified Inspector

3/21/2017

Date

"I have personally examined and am familiar with the information submitted in this document and all attachments thereto, and I certify that, based on reasonable investigation, including my inquiry of those individuals responsible for obtaining the information, the submitted information is true, accurate and complete to the best of my knowledge and belief. I understand that a false statement made in this document or its attachments may be punishable as a criminal offense, in accordance with section 22a-6 of the Connecticut General Statutes, pursuant to section 53a-157b of the Connecticut General Statutes, and in accordance with any other applicable statute."

[Signature]
Signature of Permittee/Authorized Representative

3/27/17
Date

ITEMS NOTED IN THIS INSPECTION:

List specific items relating to erosion & sediment controls, implementation of the plan, description of stormwater discharges, and any water quality monitoring performed during the inspection.

ITEM #	ITEM NOTED	DESCRIPTION OF DEFICIENCY	REMEDIAL ACTIONS REQUIRED	IN COMPLIANCE	DATE NOTED	CURRENT STATUS

ITEMS NOTED IN THIS INSPECTION:

**Note: The item numbers listed above correspond to the circled numbering on the attached reference map.

ADDITIONAL COMMENTS OR NOTES:

→ No Activity / No ISSUES NOTED
→ Item #1 from PREVIOUS REPORT RESOLVED
→ ENTRANCE SUBJECT AND HAY BALE PILE TO
AT GATE ENTRY

Approximate Areas of Disturbance:

- Previous Disturbance _____ sf
- New Disturbance: YES / NO If yes, new disturbance includes: _____

Total Current Approximate Disturbance = 3000 sf (0.07 acres)

**SEDIMENTATION AND EROSION CONTROL INSPECTION REPORT
THE UNITED ILLUMINATING COMPANY
BAIRD-CONGRESS**

SITE # 8205

INSPECTION INFORMATION

DATE: 3/21/2017
QUALIFIED INSPECTOR: Vincenzo Chiaravalloti, PE
RAIN EVENT: ☐
WEEKLY: ☒
SPECIAL: ☐

WEATHER INFORMATION


CURRENT FORECAST: 50-deg F /Partly Cloudy
DATE OF LAST RAIN EVENT: 12 Hour event on: 3/7/2017 - 3/8/2017
AMOUNT OF LAST RAIN EVENT: 0.1"

GENERAL PROJECT COMPLIANCE

APPROXIMATE CURRENT (SF/ACRES) DISTURBED:	<u>3450 SF / 0.08 AC</u>	DUST CONTROL MEASURES ESTABLISHED:	<u>YES</u> / NO
CONSTRUCTION ENTRANCE INSTALLED:	YES / <u>NO</u>	SILT FENCE INSTALLED & FUNCTIONAL:	YES / <u>NO</u>
WASHOUT AREA ESTABLISHED:	YES / <u>NO</u>	INLET PROTECTION INSTALLED & FUNCTIONAL:	YES / NO <u>N/A</u>
WASTE DISPOSAL AREA ESTABLISHED:	<u>YES</u> / NO	ALL OTHER E&S CONTROLS INSTALLED & FUNCTIONAL:	<u>YES</u> / NO
IN-ACTIVE AREAS STABILIZED:	<u>YES</u> / NO		
STORMWATER DISCHARGE OBSERVED:	YES / <u>NO</u> If yes, describe discharge:		

DISTRIBUTION:

In my judgment the site is IN **OUT OF** compliance with the terms and conditions of the Stormwater Pollution Control Plan and permit.




Signature of Qualified Inspector

3/21/2017

Date

"I have personally examined and am familiar with the information submitted in this document and all attachments thereto, and I certify that, based on reasonable investigation, including my inquiry of those individuals responsible for obtaining the information, the submitted information is true, accurate and complete to the best of my knowledge and belief. I understand that a false statement made in this document or its attachments may be punishable as a criminal offense, in accordance with section 22a-6 of the Connecticut General Statutes, pursuant to section 53a-157b of the Connecticut General Statutes, and in accordance with any other applicable statute."



Signature of Permittee/Authorized Representative

3/27/17

Date

ITEMS NOTED IN THIS INSPECTION:

List specific items relating to erosion & sediment controls, implementation of the plan, description of stormwater discharges, and any water quality monitoring performed during the inspection.

ITEM #	ITEM NOTED	DESCRIPTION OF DEFICIENCY	REMEDIAL ACTIONS REQUIRED	IN COMPLIANCE	DATE NOTED	CURRENT STATUS

ITEMS NOTED IN THIS INSPECTION:

**Note: The item numbers listed above correspond to the circled numbering on the attached reference map.

ADDITIONAL COMMENTS OR NOTES:

→ No Activity / No Issues Noted

Approximate Areas of Disturbance:

- Previous Disturbance _____ sf
- New Disturbance: YES ☒ NO ☐ If yes, new disturbance includes: _____

Total Current Approximate Disturbance = 3450 sf (0.08 acres)

**SEDIMENTATION AND EROSION CONTROL INSPECTION REPORT
THE UNITED ILLUMINATING COMPANY
BAIRD-CONGRESS**

SITE # 821 N

INSPECTION INFORMATION

DATE: 3/21/2017

QUALIFIED INSPECTOR: Vincenzo Chiaravalloti, PE

RAIN EVENT ☐

WEEKLY ☒

SPECIAL ☐

WEATHER INFORMATION

CURRENT FORECAST: 50-deg F / Partly Cloudy

DATE OF LAST RAIN EVENT: 12 Hour event on:
3/7/2017 - 3/8/2017

AMOUNT OF LAST RAIN EVENT: 0.1"

GENERAL PROJECT COMPLIANCE

APPROXIMATE CURRENT (SF/ ACRES) DISTURBED: 400 SF/
0.01 AC

CONSTRUCTION ENTRANCE INSTALLED: YES NO

WASHOUT AREA ESTABLISHED: YES NO

WASTE DISPOSAL AREA ESTABLISHED: YES / NO

IN-ACTIVE AREAS STABILIZED: YES / NO

STORMWATER DISCHARGE OBSERVED: YES NO
If yes, describe discharge:

DUST CONTROL MEASURES ESTABLISHED: YES / NO

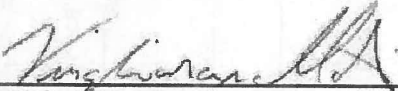
SILT FENCE INSTALLED & FUNCTIONAL: YES NO

INLET PROTECTION INSTALLED & FUNCTIONAL: YES / NO
N/A

ALL OTHER E&S CONTROLS INSTALLED & FUNCTIONAL: YES / NO

DISTRIBUTION:

In my judgment the site is IN / OUT OF compliance with the terms and conditions of the Stormwater Pollution Control Plan and permit.




Signature of Qualified Inspector

3/21/2017

Date

"I have personally examined and am familiar with the information submitted in this document and all attachments thereto, and I certify that, based on reasonable investigation, including my inquiry of those individuals responsible for obtaining the information, the submitted information is true, accurate and complete to the best of my knowledge and belief. I understand that a false statement made in this document or its attachments may be punishable as a criminal offense, in accordance with section 22a-6 of the Connecticut General Statutes, pursuant to section 53a-157b of the Connecticut General Statutes, and in accordance with any other applicable statute."



Signature of Permittee/Authorized Representative

3/27/17

Date

ITEMS NOTED IN THIS INSPECTION:

List specific items relating to erosion & sediment controls, implementation of the plan, description of stormwater discharges, and any water quality monitoring performed during the inspection.

ITEM #	ITEM NOTED	DESCRIPTION OF DEFICIENCY	REMEDIAL ACTIONS REQUIRED	IN COMPLIANCE	DATE NOTED	CURRENT STATUS
1	SILT FENCE DOWN	SNOW PLOW OPERATION TOOK DOWN SILT FENCE @ SITE ENTRY	REPAIR SILT FENCE	YES	7/21/17	WORK IN PROGRESS

ITEMS NOTED IN THIS INSPECTION:

**Note: The item numbers listed above correspond to the circled numbering on the attached reference map.

ADDITIONAL COMMENTS OR NOTES:

→ NO ACTIVITY

→ RECENT PLOWING TOOK DOWN SILT FENCE @ ENTRY

↳ SEE ITEM #1

Approximate Areas of Disturbance:

- Previous Disturbance _____ sf
- New Disturbance: YES / **(NO)** If yes, new disturbance includes: _____

Total Current Approximate Disturbance = 400 sf (11.01 acres)

**SEDIMENTATION AND EROSION CONTROL INSPECTION REPORT
THE UNITED ILLUMINATING COMPANY
BAIRD-CONGRESS**

SITE # 8215

INSPECTION INFORMATION

DATE: 3/21/2017
QUALIFIED INSPECTOR: Vincenzo Chiaravalloti, PE
RAIN EVENT ☐
WEEKLY ☒
SPECIAL ☐

WEATHER INFORMATION

CURRENT FORECAST: 50-deg F /Partly Cloudy
DATE OF LAST RAIN EVENT: 12 Hour event on: 3/7/2017 - 3/8/2017
AMOUNT OF LAST RAIN EVENT: 0.1"

GENERAL PROJECT COMPLIANCE

APPROXIMATE CURRENT (SF/ACRES) DISTURBED: <u>4500 SF / 0.16 AC</u>	DUST CONTROL MEASURES ESTABLISHED: <u>(YES)</u> / NO
CONSTRUCTION ENTRANCE INSTALLED: <u>(YES)</u> / NO	SILT FENCE INSTALLED & FUNCTIONAL: <u>(YES)</u> / NO
WASHOUT AREA ESTABLISHED: YES / <u>(NO)</u>	INLET PROTECTION INSTALLED & FUNCTIONAL: YES / <u>(NO)</u> <u>(N/A)</u>
WASTE DISPOSAL AREA ESTABLISHED: <u>(YES)</u> / NO	ALL OTHER E&S CONTROLS INSTALLED & FUNCTIONAL: <u>(YES)</u> / NO
IN-ACTIVE AREAS STABILIZED: <u>(YES)</u> / NO	
STORMWATER DISCHARGE OBSERVED: YES / <u>(NO)</u>	
	If yes, describe discharge:

DISTRIBUTION:

In my judgment the site is (IN) / OUT OF compliance with the terms and conditions of the Stormwater Pollution Control Plan and permit.

Vincenzo Chiaravalloti
Signature of Qualified Inspector

3/21/2017
Date

"I have personally examined and am familiar with the information submitted in this document and all attachments thereto, and I certify that, based on reasonable investigation, including my inquiry of those individuals responsible for obtaining the information, the submitted information is true, accurate and complete to the best of my knowledge and belief. I understand that a false statement made in this document or its attachments may be punishable as a criminal offense, in accordance with section 22a-6 of the Connecticut General Statutes, pursuant to section 53a-157b of the Connecticut General Statutes, and in accordance with any other applicable statute."

[Signature]
Signature of Permittee/Authorized Representative

3/27/17
Date

ITEMS NOTED IN THIS INSPECTION:

List specific items relating to erosion & sediment controls, implementation of the plan, description of stormwater discharges, and any water quality monitoring performed during the inspection.

ITEM #	ITEM NOTED	DESCRIPTION OF DEFICIENCY	REMEDIAL ACTIONS REQUIRED	IN COMPLIANCE	DATE NOTED	CURRENT STATUS

ITEMS NOTED IN THIS INSPECTION:

**Note: The item numbers listed above correspond to the circled numbering on the attached reference map.

ADDITIONAL COMMENTS OR NOTES:

→ No Activity / No Issues NOTED
→ SHARED ACCESS / CONTROLS STABLE

Approximate Areas of Disturbance:

- Previous Disturbance _____ sf
- New Disturbance: YES / NO If yes, new disturbance includes: _____

Total Current Approximate Disturbance = 4500 sf (0.10 acres)

**SEDIMENTATION AND EROSION CONTROL INSPECTION REPORT
THE UNITED ILLUMINATING COMPANY
BAIRD-CONGRESS**

SITE # 822 ~

INSPECTION INFORMATION

DATE: 3/21/2017
QUALIFIED INSPECTOR: Vincenzo Chiaravalloti, PE
RAIN EVENT ☐
WEEKLY ☒
SPECIAL ☐

WEATHER INFORMATION

CURRENT FORECAST: 50-deg F /Partly Cloudy
DATE OF LAST 12 Hour event on:
RAIN EVENT: 3/7/2017 - 3/8/2017
AMOUNT OF LAST RAIN EVENT: 0.1"

GENERAL PROJECT COMPLIANCE

APPROXIMATE CURRENT (SF/ ACRES) DISTURBED: <u>400</u> SF/ <u>0.01</u> AC	DUST CONTROL MEASURES ESTABLISHED: <u>YES</u> / NO
CONSTRUCTION ENTRANCE INSTALLED: YES <u>NO</u>	SILT FENCE INSTALLED & FUNCTIONAL: YES / <u>NO</u>
WASHOUT AREA ESTABLISHED: YES/ <u>NO</u>	INLET PROTECTION INSTALLED & FUNCTIONAL: YES / NO <u>N/A</u>
WASTE DISPOSAL AREA ESTABLISHED: <u>YES</u> / NO	ALL OTHER E&S CONTROLS INSTALLED & FUNCTIONAL: <u>YES</u> / NO
IN-ACTIVE AREAS STABILIZED: <u>YES</u> / NO	
STORMWATER DISCHARGE OBSERVED: YES / <u>NO</u>	
	If yes, describe discharge:

DISTRIBUTION:

In my judgment the site is IN / OUT OF compliance with the terms and conditions of the Stormwater Pollution Control Plan and permit.




Signature of Qualified Inspector

3/21/2017

Date

"I have personally examined and am familiar with the information submitted in this document and all attachments thereto, and I certify that, based on reasonable investigation, including my inquiry of those individuals responsible for obtaining the information, the submitted information is true, accurate and complete to the best of my knowledge and belief. I understand that a false statement made in this document or its attachments may be punishable as a criminal offense, in accordance with section 22a-6 of the Connecticut General Statutes, pursuant to section 53a-157b of the Connecticut General Statutes, and in accordance with any other applicable statute."



Signature of Permittee/Authorized Representative

3/27/17

Date

ITEMS NOTED IN THIS INSPECTION:

List specific items relating to erosion & sediment controls, implementation of the plan, description of stormwater discharges, and any water quality monitoring performed during the inspection.

ITEM #	ITEM NOTED	DESCRIPTION OF DEFICIENCY	REMEDIAL ACTIONS REQUIRED	IN COMPLIANCE	DATE NOTED	CURRENT STATUS
1	Silt fence down	Snow plow operation took down S.F. @ site entry	repair silt fence	Yes	3/21/17	work in progress

ITEMS NOTED IN THIS INSPECTION:

**Note: The item numbers listed above correspond to the circled numbering on the attached reference map.

ADDITIONAL COMMENTS OR NOTES:

- No activity
- Recent plowing took down silt fence @ entry
↳ See Item #1

Approximate Areas of Disturbance:

- Previous Disturbance _____ sf
- New Disturbance: YES / **(NO)** If yes, new disturbance includes: _____

Total Current Approximate Disturbance = 400 sf (0.01 acres)

**SEDIMENTATION AND EROSION CONTROL INSPECTION REPORT
THE UNITED ILLUMINATING COMPANY
BAIRD-CONGRESS**

SITE # 8225

INSPECTION INFORMATION

DATE: 3/21/2017
QUALIFIED INSPECTOR: Vincenzo Chiaravalloti, PE
RAIN EVENT ☐
WEEKLY ☒
SPECIAL ☐

WEATHER INFORMATION


CURRENT FORECAST: 50-deg F /Partly Cloudy
DATE OF LAST RAIN EVENT: 12 Hour event on: 3/7/2017 - 3/8/2017
AMOUNT OF LAST RAIN EVENT: 0.1"

GENERAL PROJECT COMPLIANCE

APPROXIMATE CURRENT (SF/ACRES) DISTURBED: <u>3200 SF / 0.07 AC</u>	DUST CONTROL MEASURES ESTABLISHED: <u>YES</u> / NO
CONSTRUCTION ENTRANCE INSTALLED: <u>YES</u> / NO	SILT FENCE INSTALLED & FUNCTIONAL: <u>YES</u> / NO
WASHOUT AREA ESTABLISHED: YES <u>NO</u>	INLET PROTECTION INSTALLED & FUNCTIONAL: YES / <u>NO</u> / N/A
WASTE DISPOSAL AREA ESTABLISHED: <u>YES</u> / NO	ALL OTHER E&S CONTROLS INSTALLED & FUNCTIONAL: <u>YES</u> / NO
IN-ACTIVE AREAS STABILIZED: <u>YES</u> / NO	
STORMWATER DISCHARGE OBSERVED: YES / <u>NO</u>	
If yes, describe discharge:	

DISTRIBUTION:

In my judgment the site is IN / OUT OF compliance with the terms and conditions of the Stormwater Pollution Control Plan and permit.




Signature of Qualified Inspector

3/21/2017

Date

"I have personally examined and am familiar with the information submitted in this document and all attachments thereto, and I certify that, based on reasonable investigation, including my inquiry of those individuals responsible for obtaining the information, the submitted information is true, accurate and complete to the best of my knowledge and belief. I understand that a false statement made in this document or its attachments may be punishable as a criminal offense, in accordance with section 22a-6 of the Connecticut General Statutes, pursuant to section 53a-157b of the Connecticut General Statutes, and in accordance with any other applicable statute."



Signature of Permittee/Authorized Representative

3/27/17
Date

ITEMS NOTED IN THIS INSPECTION:

List specific items relating to erosion & sediment controls, implementation of the plan, description of stormwater discharges, and any water quality monitoring performed during the inspection.

ITEM #	ITEM NOTED	DESCRIPTION OF DEFICIENCY	REMEDIAL ACTIONS REQUIRED	IN COMPLIANCE	DATE NOTED	CURRENT STATUS

ITEMS NOTED IN THIS INSPECTION:

**Note: The item numbers listed above correspond to the circled numbering on the attached reference map.

ADDITIONAL COMMENTS OR NOTES:

- No activity/ No issues noted
- Shared access stable
- No direct access due to lack of flagger support (site visible outside ROW)

Approximate Areas of Disturbance:

- Previous Disturbance _____ sf
- New Disturbance: YES ☒ NO ☐ If yes, new disturbance includes: _____

Total Current Approximate Disturbance = 3200 sf (108 acres)

**SEDIMENTATION AND EROSION CONTROL INSPECTION REPORT
THE UNITED ILLUMINATING COMPANY
BAIRD-CONGRESS**

SITE # 823A

INSPECTION INFORMATION

DATE: 3/21/2017
QUALIFIED INSPECTOR: Vincenzo Chiaravalloti, PE
RAIN EVENT ☐
WEEKLY ☒
SPECIAL ☐

WEATHER INFORMATION

CURRENT FORECAST: 50-deg F / Partly Cloudy
DATE OF LAST RAIN EVENT: 12 Hour event on: 3/7/2017 - 3/8/2017
AMOUNT OF LAST RAIN EVENT: 0.1"

GENERAL PROJECT COMPLIANCE

APPROXIMATE CURRENT (SF/ACRES) DISTURBED: <u>3125</u> SF/ <u>0.07</u> AC	DUST CONTROL MEASURES ESTABLISHED: <u>YES</u> / NO
CONSTRUCTION ENTRANCE INSTALLED: <u>YES</u> / NO	SILT FENCE INSTALLED & FUNCTIONAL: <u>YES</u> / NO
WASHOUT AREA ESTABLISHED: YES / <u>NO</u>	INLET PROTECTION INSTALLED & FUNCTIONAL: YES / NO <u>N/A</u>
WASTE DISPOSAL AREA ESTABLISHED: <u>YES</u> / NO	ALL OTHER E&S CONTROLS INSTALLED & FUNCTIONAL: <u>YES</u> / NO
IN-ACTIVE AREAS STABILIZED: <u>YES</u> / NO	
STORMWATER DISCHARGE OBSERVED: YES / <u>NO</u>	
	If yes, describe discharge:

DISTRIBUTION:

In my judgment the site is IN / OUT OF compliance with the terms and conditions of the Stormwater Pollution Control Plan and permit.

Vincenzo Chiaravalloti
Signature of Qualified Inspector

3/21/2017

Date

"I have personally examined and am familiar with the information submitted in this document and all attachments thereto, and I certify that, based on reasonable investigation, including my inquiry of those individuals responsible for obtaining the information, the submitted information is true, accurate and complete to the best of my knowledge and belief. I understand that a false statement made in this document or its attachments may be punishable as a criminal offense, in accordance with section 22a-6 of the Connecticut General Statutes, pursuant to section 53a-157b of the Connecticut General Statutes, and in accordance with any other applicable statute."

[Signature]
Signature of Permittee/ Authorized Representative

3/21/17
Date

ITEMS NOTED IN THIS INSPECTION:

List specific items relating to erosion & sediment controls, implementation of the plan, description of stormwater discharges, and any water quality monitoring performed during the inspection.

ITEM #	ITEM NOTED	DESCRIPTION OF DEFICIENCY	REMEDIAL ACTIONS REQUIRED	IN COMPLIANCE	DATE NOTED	CURRENT STATUS

ITEMS NOTED IN THIS INSPECTION:

**Note: The item numbers listed above correspond to the circled numbering on the attached reference map.

ADDITIONAL COMMENTS OR NOTES:

- Entrance Stable
- No activity / No issues noted
- Silt fence in place

Approximate Areas of Disturbance:

- Previous Disturbance _____ sf
- New Disturbance: YES / NO If yes, new disturbance includes: _____

Total Current Approximate Disturbance = 3125 sf (0.07 acres)

**SEDIMENTATION AND EROSION CONTROL INSPECTION REPORT
THE UNITED ILLUMINATING COMPANY
BAIRD-CONGRESS**

SITE # 8235

INSPECTION INFORMATION

DATE: 3/21/2017

QUALIFIED INSPECTOR: Vincenzo Chiaravalloti, PE

RAIN EVENT ☐

WEEKLY ☒

SPECIAL ☐

WEATHER INFORMATION

CURRENT FORECAST: 50-deg F /Partly Cloudy

DATE OF LAST RAIN EVENT: 12 Hour event on:
3/7/2017 - 3/8/2017

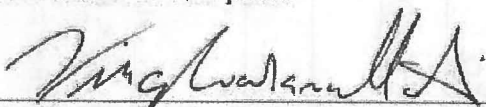
AMOUNT OF LAST RAIN EVENT: 0.1"

GENERAL PROJECT COMPLIANCE

APPROXIMATE CURRENT (SF/ ACRES) DISTURBED:	<u>2050 SF/ 0.05 AC</u>	DUST CONTROL MEASURES ESTABLISHED:	<u>YES</u> / NO
CONSTRUCTION ENTRANCE INSTALLED:	<u>YES</u> / NO	SILT FENCE INSTALLED & FUNCTIONAL:	<u>YES</u> / NO
WASHOUT AREA ESTABLISHED:	YES / <u>NO</u>	INLET PROTECTION INSTALLED & FUNCTIONAL:	YES / NO <u>N/A</u>
WASTE DISPOSAL AREA ESTABLISHED:	<u>YES</u> / NO	ALL OTHER E&S CONTROLS INSTALLED & FUNCTIONAL:	<u>YES</u> / NO
IN-ACTIVE AREAS STABILIZED:	<u>YES</u> / NO		
STORMWATER DISCHARGE OBSERVED:	YES / <u>NO</u>		
	If yes, describe discharge:		

DISTRIBUTION:

In my judgment the site is IN / OUT OF compliance with the terms and conditions of the Stormwater Pollution Control Plan and permit.



Signature of Qualified Inspector

3/21/2017

Date

"I have personally examined and am familiar with the information submitted in this document and all attachments thereto, and I certify that, based on reasonable investigation, including my inquiry of those individuals responsible for obtaining the information, the submitted information is true, accurate and complete to the best of my knowledge and belief. I understand that a false statement made in this document or its attachments may be punishable as a criminal offense, in accordance with section 22a-6 of the Connecticut General Statutes, pursuant to section 53a-157b of the Connecticut General Statutes, and in accordance with any other applicable statute."



Signature of Permittee/Authorized Representative

3/27/17

Date

ITEMS NOTED IN THIS INSPECTION:

List specific items relating to erosion & sediment controls, implementation of the plan, description of stormwater discharges, and any water quality monitoring performed during the inspection.

ITEM #	ITEM NOTED	DESCRIPTION OF DEFICIENCY	REMEDIAL ACTIONS REQUIRED	IN COMPLIANCE	DATE NOTED	CURRENT STATUS

ITEMS NOTED IN THIS INSPECTION:

**Note: The item numbers listed above correspond to the circled numbering on the attached reference map.

ADDITIONAL COMMENTS OR NOTES:

→ No Activity / No Work NOTED

→ No DIRECT ACCESS w/o FLAGGER (SITE VISIBLE OUTSIDE ROW)

→ SHARED ACCESS STABLE

Approximate Areas of Disturbance:

- Previous Disturbance _____ sf
- New Disturbance: YES / **(NO)** If yes, new disturbance includes: _____

Total Current Approximate Disturbance = 2050 sf (6.05 acres)

**SEDIMENTATION AND EROSION CONTROL INSPECTION REPORT
THE UNITED ILLUMINATING COMPANY
BAIRD-CONGRESS**

SITE # 824 N

INSPECTION INFORMATION

DATE: 3/21/2017

QUALIFIED INSPECTOR: Vincenzo Chiaravalloti, PE

RAIN EVENT ☐

WEEKLY ☒

SPECIAL ☐

WEATHER INFORMATION

CURRENT FORECAST: 50-deg F /Partly Cloudy

DATE OF LAST 12 Hour event on:
RAIN EVENT: 3/7/2017 - 3/8/2017

AMOUNT OF LAST
RAIN EVENT: 0.1"

GENERAL PROJECT COMPLIANCE

APPROXIMATE CURRENT (SF/
ACRES) DISTURBED: 2700 SF/
0.06 AC

CONSTRUCTION ENTRANCE
INSTALLED: YES / NO

WASHOUT AREA ESTABLISHED: YES / NO

WASTE DISPOSAL AREA
ESTABLISHED: YES / NO

IN-ACTIVE AREAS STABILIZED: YES / NO

STORMWATER DISCHARGE YES / NO
OBSERVED: If yes, describe discharge:

DUST CONTROL MEASURES
ESTABLISHED: YES / NO

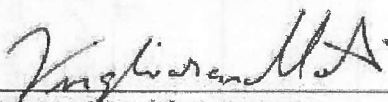
SILT FENCE INSTALLED &
FUNCTIONAL: YES / NO

INLET PROTECTION INSTALLED
& FUNCTIONAL: YES / NO
N/A

ALL OTHER E&S CONTROLS
INSTALLED & FUNCTIONAL: YES / NO

DISTRIBUTION:

In my judgment the site is IN / OUT OF compliance with the terms and conditions of the Stormwater Pollution Control Plan and permit.



Signature of Qualified Inspector

3/21/2017

Date

"I have personally examined and am familiar with the information submitted in this document and all attachments thereto, and I certify that, based on reasonable investigation, including my inquiry of those individuals responsible for obtaining the information, the submitted information is true, accurate and complete to the best of my knowledge and belief. I understand that a false statement made in this document or its attachments may be punishable as a criminal offense, in accordance with section 22a-6 of the Connecticut General Statutes, pursuant to section 53a-157b of the Connecticut General Statutes, and in accordance with any other applicable statute."



Signature of Permittee/Authorized Representative

3/21/17
Date

ITEMS NOTED IN THIS INSPECTION:

List specific items relating to erosion & sediment controls, implementation of the plan, description of stormwater discharges, and any water quality monitoring performed during the inspection.

ITEM #	ITEM NOTED	DESCRIPTION OF DEFICIENCY	REMEDIAL ACTIONS REQUIRED	IN COMPLIANCE	DATE NOTED	CURRENT STATUS

ITEMS NOTED IN THIS INSPECTION:

**Note: The item numbers listed above correspond to the circled numbering on the attached reference map.

ADDITIONAL COMMENTS OR NOTES:

- No activity / No issues noted
- Silt fence & temporary concrete block wall in place

Approximate Areas of Disturbance:

- Previous Disturbance _____ sf
- New Disturbance: YES ☒ NO ☐ If yes, new disturbance includes: _____

Total Current Approximate Disturbance = 2700 sf (0.06 acres)

**SEDIMENTATION AND EROSION CONTROL INSPECTION REPORT
THE UNITED ILLUMINATING COMPANY
BAIRD-CONGRESS**

SITE # 8245

INSPECTION INFORMATION

DATE: 3/21/2017
QUALIFIED INSPECTOR: Vincenzo Chiaravalloti, PE
RAIN EVENT ☐
WEEKLY ☒
SPECIAL ☐

WEATHER INFORMATION


CURRENT FORECAST: 50-deg F /Partly Cloudy
DATE OF LAST RAIN EVENT: 12 Hour event on: 3/7/2017 - 3/8/2017
AMOUNT OF LAST RAIN EVENT: 0.1"

GENERAL PROJECT COMPLIANCE

APPROXIMATE CURRENT (SF/ACRES) DISTURBED: <u>7250</u> SF/ <u>0.17</u> AC	DUST CONTROL MEASURES ESTABLISHED: <u>YES</u> / NO
CONSTRUCTION ENTRANCE INSTALLED: <u>YES</u> / NO	SILT FENCE INSTALLED & FUNCTIONAL: <u>YES</u> / NO
WASHOUT AREA ESTABLISHED: <u>YES</u> / NO	INLET PROTECTION INSTALLED & FUNCTIONAL: YES / NO <u>N/A</u>
WASTE DISPOSAL AREA ESTABLISHED: <u>YES</u> / NO	ALL OTHER E&S CONTROLS INSTALLED & FUNCTIONAL: <u>YES</u> / NO
IN-ACTIVE AREAS STABILIZED: <u>YES</u> / NO	
STORMWATER DISCHARGE OBSERVED: YES / <u>NO</u>	
	If yes, describe discharge:

DISTRIBUTION:


In my judgment the site is IN / OUT OF compliance with the terms and conditions of the Stormwater Pollution Control Plan and permit.


Signature of Qualified Inspector

3/21/2017

Date

"I have personally examined and am familiar with the information submitted in this document and all attachments thereto, and I certify that, based on reasonable investigation, including my inquiry of those individuals responsible for obtaining the information, the submitted information is true, accurate and complete to the best of my knowledge and belief. I understand that a false statement made in this document or its attachments may be punishable as a criminal offense, in accordance with section 22a-6 of the Connecticut General Statutes, pursuant to section 53a-157b of the Connecticut General Statutes, and in accordance with any other applicable statute."


Signature of Permittee/Authorized Representative

3/27/17
Date

ITEMS NOTED IN THIS INSPECTION:

List specific items relating to erosion & sediment controls, implementation of the plan, description of stormwater discharges, and any water quality monitoring performed during the inspection.

ITEM #	ITEM NOTED	DESCRIPTION OF DEFICIENCY	REMEDIAL ACTIONS REQUIRED	IN COMPLIANCE	DATE NOTED	CURRENT STATUS

ITEMS NOTED IN THIS INSPECTION:

**Note: The item numbers listed above correspond to the circled numbering on the attached reference map.

ADDITIONAL COMMENTS OR NOTES:

→ No Activity | No Issues Noted

→ No Direct Access w/o Flagging

→ Shared Entrance Stable

Approximate Areas of Disturbance:

- Previous Disturbance _____ sf
- New Disturbance: YES / **NO** If yes, new disturbance includes: _____

Total Current Approximate Disturbance = 7250 sf (10.17 acres)

**SEDIMENTATION AND EROSION CONTROL INSPECTION REPORT
THE UNITED ILLUMINATING COMPANY
BAIRD-CONGRESS**

SITE # 825N

INSPECTION INFORMATION

DATE: 3/21/2017
QUALIFIED INSPECTOR: Vincenzo Chiaravallotti, PE
RAIN EVENT ☐
WEEKLY ☒
SPECIAL ☐

WEATHER INFORMATION

CURRENT FORECAST: 50-deg F /Partly Cloudy
DATE OF LAST 12 Hour event on:
RAIN EVENT: 3/7/2017 - 3/8/2017
AMOUNT OF LAST RAIN EVENT: 0.1"

GENERAL PROJECT COMPLIANCE

APPROXIMATE CURRENT (SF/ACRES) DISTURBED: <u>3450 SF/0.68 AC</u>	DUST CONTROL MEASURES ESTABLISHED: <u>YES</u> NO
CONSTRUCTION ENTRANCE INSTALLED: <u>YES</u> NO	SILT FENCE INSTALLED & FUNCTIONAL: <u>YES</u> NO
WASHOUT AREA ESTABLISHED: <u>YES</u> NO	INLET PROTECTION INSTALLED & FUNCTIONAL: <u>YES</u> NO
WASTE DISPOSAL AREA ESTABLISHED: <u>YES</u> NO	ALL OTHER E&S CONTROLS INSTALLED & FUNCTIONAL: <u>YES</u> NO
IN-ACTIVE AREAS STABILIZED: <u>YES</u> NO	
STORMWATER DISCHARGE OBSERVED: YES / <u>NO</u>	
If yes, describe discharge:	

DISTRIBUTION:

In my judgment the site is IN / OUT OF compliance with the terms and conditions of the Stormwater Pollution Control Plan and permit.

Vincenzo Chiaravallotti
Signature of Qualified Inspector

3/21/2017
Date

"I have personally examined and am familiar with the information submitted in this document and all attachments thereto, and I certify that, based on reasonable investigation, including my inquiry of those individuals responsible for obtaining the information, the submitted information is true, accurate and complete to the best of my knowledge and belief. I understand that a false statement made in this document or its attachments may be punishable as a criminal offense, in accordance with section 22a-6 of the Connecticut General Statutes, pursuant to section 53a-157b of the Connecticut General Statutes, and in accordance with any other applicable statute."

[Signature]
Signature of Permittee/Authorized Representative

3/27/17
Date

ITEMS NOTED IN THIS INSPECTION:

List specific items relating to erosion & sediment controls, implementation of the plan, description of stormwater discharges, and any water quality monitoring performed during the inspection.

ITEM #	ITEM NOTED	DESCRIPTION OF DEFICIENCY	REMEDIAL ACTIONS REQUIRED	IN COMPLIANCE	DATE NOTED	CURRENT STATUS

ITEMS NOTED IN THIS INSPECTION:

**Note: The item numbers listed above correspond to the circled numbering on the attached reference map.

ADDITIONAL COMMENTS OR NOTES:

- McPHEE on-site in man lift for stringing operation
- 2 poles installed on conc. bases
- No issue noted / entrance stable

Approximate Areas of Disturbance:

- Previous Disturbance _____ sf
- New Disturbance: YES / **(NO)** If yes, new disturbance includes: _____

Total Current Approximate Disturbance = 3450 sf (0.08 acres)

**SEDIMENTATION AND EROSION CONTROL INSPECTION REPORT
THE UNITED ILLUMINATING COMPANY
BAIRD-CONGRESS**

SITE # 8255

INSPECTION INFORMATION

DATE: 3/21/2017
QUALIFIED INSPECTOR: Vincenzo Chiaravalloti, PE
RAIN EVENT ☐
WEEKLY ☒
SPECIAL ☐

WEATHER INFORMATION


CURRENT FORECAST: 50-deg F /Partly Cloudy
DATE OF LAST 12 Hour event on:
RAIN EVENT: 3/7/2017 - 3/8/2017
AMOUNT OF LAST RAIN EVENT: 0.1"

GENERAL PROJECT COMPLIANCE

APPROXIMATE CURRENT (SF/ACRES) DISTURBED: <u>9200 SF / 0.21 AC</u>	DUST CONTROL MEASURES ESTABLISHED: <u>YES</u> / NO
CONSTRUCTION ENTRANCE INSTALLED: <u>YES</u> / NO	SILT FENCE INSTALLED & FUNCTIONAL: <u>YES</u> / NO
WASHOUT AREA ESTABLISHED: <u>YES</u> / NO	INLET PROTECTION INSTALLED & FUNCTIONAL: <u>N/A</u>
WASTE DISPOSAL AREA ESTABLISHED: <u>YES</u> / NO	ALL OTHER E&S CONTROLS INSTALLED & FUNCTIONAL: <u>YES</u> / NO
IN-ACTIVE AREAS STABILIZED: <u>YES</u> / NO	
STORMWATER DISCHARGE OBSERVED: <u>YES</u> / NO	
If yes, describe discharge:	


DISTRIBUTION:

In my judgment the site is IN / OUT OF compliance with the terms and conditions of the Stormwater Pollution Control Plan and permit.


Signature of Qualified Inspector

3/21/2017
Date

"I have personally examined and am familiar with the information submitted in this document and all attachments thereto, and I certify that, based on reasonable investigation, including my inquiry of those individuals responsible for obtaining the information, the submitted information is true, accurate and complete to the best of my knowledge and belief. I understand that a false statement made in this document or its attachments may be punishable as a criminal offense, in accordance with section 22a-6 of the Connecticut General Statutes, pursuant to section 53a-157b of the Connecticut General Statutes, and in accordance with any other applicable statute."


Signature of Permittee/Authorized Representative

3/21/17
Date

ITEMS NOTED IN THIS INSPECTION:

List specific items relating to erosion & sediment controls, implementation of the plan, description of stormwater discharges, and any water quality monitoring performed during the inspection.

ITEM #	ITEM NOTED	DESCRIPTION OF DEFICIENCY	REMEDIAL ACTIONS REQUIRED	IN COMPLIANCE	DATE NOTED	CURRENT STATUS
1	SPLIT FENCE DOWN	PORTION OF SF ON EAST SIDE NOT STAKED	NO IN SF. FABRIC REPAIR	YES	3/17/17	SITE STABLE

ITEMS NOTED IN THIS INSPECTION:

**Note: The item numbers listed above correspond to the circled numbering on the attached reference map.

ADDITIONAL COMMENTS OR NOTES:

→ NO ACTIVITY / SITE STABLE
→ 4 CONC BARS IN PLACE

Approximate Areas of Disturbance:

- Previous Disturbance _____ sf
- New Disturbance: YES (NO) If yes, new disturbance includes: _____

Total Current Approximate Disturbance = 9200 sf (0.21 acres)



Work pad 786N



Work pad 791S



Work pad 796S



Foundation for Structure 806S



Work area 816N



Track pad for Structure 818S



Work pad for Structure 821S



Access road for 823N



Work pad for Structure 824N



Track pad and access road for Structure 825S