



July 19, 2017

Robert Stein
Chairman
Connecticut Siting Council
Ten Franklin Square
New Britain, CT 06051

Re: Bridgeport 115-kV transmission line upgrade project
The United Illuminating Company
Environmental Inspection Report on Behalf of the Connecticut Siting Council

Dear Chairman Stein:

Pursuant to the Connecticut Siting Council's ("CSC") approval of Petition 1176, please find outlined below and attached, The United Illuminating Company's ("UI") bi-weekly compliance summary for the construction of the Bridgeport 115-kV transmission lines and the replacement of the existing 115-kV transmission line structures from Baird Substation in Stratford to Congress Street Substation in Bridgeport.

- Management of soil and groundwater pursuant to UI's Soil & Groundwater Management Plan
- Weekly inspections of sediment and erosion controls on work areas and structures pursuant of the UI – Baird - Congress Stormwater Pollution Control Plan and Registration with CT DEEP (Reg. # GSN003025)

As required by the CSC, a copy of our Environmental Inspection Report(s) is being provided to you. Accordingly, the enclosed report documents the environmental inspections during construction activities along the Metro-North Railroad corridor between UI's Baird Substation and Congress Street Substation.

Should you have any questions regarding the report, please do not hesitate to call me at 203.926.4792.

Sincerely,

Chris Hughes, Project Manager

Enclosure

Bridgeport 115-kV Transmission Line Upgrade Project
CSC Bi-Weekly Construction Report
7/8/17 to 7/22/17

OVERHEAD

Drilling contractor continued installing foundations. Electrical contractor finished the removals in the Bridgeport rail yard.



Pouring foundation 819N and drilling 788N

SUBSTATIONS

Congress Substation

No construction activity at the Congress Substation.

Baird Substation

No construction activity at the Baird Substation.

OTHER

**SEDIMENTATION AND EROSION CONTROL INSPECTION REPORT
THE UNITED ILLUMINATING COMPANY
BAIRD-CONGRESS**

SITES # 785N, 786N, 788N, 789N, 790N

INSPECTION INFORMATION

DATE: 7/6/2017
QUALIFIED INSPECTOR: Vincenzo Chiaravalloti, PE
RAIN EVENT: ☐
WEEKLY: ☒
SPECIAL: ☐

WEATHER INFORMATION


CURRENT FORECAST: 75-deg F / Mostly Cloudy
DATE OF LAST RAIN EVENT: 6 Hour event on: 6/30/2017
AMOUNT OF LAST RAIN EVENT: < 0.1"

GENERAL PROJECT COMPLIANCE:

*APPROXIMATE CURRENT (SF/ACRES) DISTURBED:	1,000 SF/ 0.02 AC	DUST CONTROL MEASURES ESTABLISHED:	YES NO
CONSTRUCTION ENTRANCE INSTALLED:	YES NO	SILT FENCE INSTALLED & FUNCTIONAL:	YES NO
WASHOUT AREA ESTABLISHED:	YES NO	INLET PROTECTION INSTALLED & FUNCTIONAL:	YES NO N/A
WASTE DISPOSAL AREA ESTABLISHED:	YES NO	ALL OTHER E&S CONTROLS INSTALLED & FUNCTIONAL:	YES NO
IN-ACTIVE AREAS STABILIZED:	YES NO		
STORMWATER DISCHARGE OBSERVED:	YES NO If yes, describe discharge:		

DISTRIBUTION:

In my judgment the site is IN OUT OF compliance with the terms and conditions of the Stormwater Pollution Control Plan and permit.




Signature of Qualified Inspector

7/6/2017

Date

"I have personally examined and am familiar with the information submitted in this document and all attachments thereto, and I certify that, based on reasonable investigation, including my inquiry of those individuals responsible for obtaining the information, the submitted information is true, accurate and complete to the best of my knowledge and belief. I understand that a false statement made in this document or its attachments may be punishable as a criminal offense, in accordance with section 22a-6 of the Connecticut General Statutes, pursuant to section 53a-157b of the Connecticut General Statutes, and in accordance with any other applicable statute."



Signature of Permittee/Authorized Representative

7/10/17

Date

* This is the total disturbance for all sites included in this report. Individual site disturbances are listed on the subsequent sheets.

785N

This site is IN / OUT OF compliance with the terms and conditions of the Stormwater Pollution Control Plan and permit.

ITEMS NOTED IN THIS INSPECTION:

List specific items relating to erosion & sediment controls, implementation of the plan, description of stormwater discharges, and any water quality monitoring performed during the inspection.

ITEM #	ITEM NOTED	DESCRIPTION OF DEFICIENCY	REMEDIAL ACTIONS REQUIRED	IN COMPLIANCE	DATE NOTED	CURRENT STATUS

ITEMS NOTED IN THIS INSPECTION:

**Note: The item numbers listed above correspond to the circled numbering on the attached reference map.

ADDITIONAL COMMENTS OR NOTES:

→ No work

Approximate Areas of Disturbance:

- New Disturbance: YES / NO If yes, new disturbance includes: _____

Total Current Approximate Disturbance = 0 sf (0.00 acres)

786N

This site is IN / OUT OF compliance with the terms and conditions of the Stormwater Pollution Control Plan and permit.

ITEMS NOTED IN THIS INSPECTION:

List specific items relating to erosion & sediment controls, implementation of the plan, description of stormwater discharges, and any water quality monitoring performed during the inspection.

ITEM #	ITEM NOTED	DESCRIPTION OF DEFICIENCY	REMEDIAL ACTIONS REQUIRED	IN COMPLIANCE	DATE NOTED	CURRENT STATUS

ITEMS NOTED IN THIS INSPECTION:

**Note: The item numbers listed above correspond to the circled numbering on the attached reference map.

ADDITIONAL COMMENTS OR NOTES:

→ No Activity | No Issues
→ SITE CONTACTED NEXT 2 WEEKS
→ BASE INSTALLED
→ CONC. WITH ON-RIG FOR SURROUNDING WALK SURF

Approximate Areas of Disturbance:

- New Disturbance: YES / NO If yes, new disturbance includes: _____

Total Current Approximate Disturbance = 1,000 sf (0.02 acres)

788N

This site is IN / OUT OF compliance with the terms and conditions of the Stormwater Pollution Control Plan and permit.

ITEMS NOTED IN THIS INSPECTION:

List specific items relating to erosion & sediment controls, implementation of the plan, description of stormwater discharges, and any water quality monitoring performed during the inspection.

ITEM #	ITEM NOTED	DESCRIPTION OF DEFICIENCY	REMEDIAL ACTIONS REQUIRED	IN COMPLIANCE	DATE NOTED	CURRENT STATUS

ITEMS NOTED IN THIS INSPECTION:

**Note: The item numbers listed above correspond to the circled numbering on the attached reference map.

ADDITIONAL COMMENTS OR NOTES:

→ No work / GATES CLOSED
→ Equipment stored on-site

Approximate Areas of Disturbance:

- New Disturbance: YES / NO If yes, new disturbance includes: _____

Total Current Approximate Disturbance = 0 sf (0.00 acres)

789N

This site is IN / OUT OF compliance with the terms and conditions of the Stormwater Pollution Control Plan and permit.

ITEMS NOTED IN THIS INSPECTION:

List specific items relating to erosion & sediment controls, implementation of the plan, description of stormwater discharges, and any water quality monitoring performed during the inspection.

ITEM #	ITEM NOTED	DESCRIPTION OF DEFICIENCY	REMEDIAL ACTIONS REQUIRED	IN COMPLIANCE	DATE NOTED	CURRENT STATUS

ITEMS NOTED IN THIS INSPECTION:

****Note:** The item numbers listed above correspond to the circled numbering on the attached reference map.

ADDITIONAL COMMENTS OR NOTES:

~ No work

Approximate Areas of Disturbance:

- New Disturbance: YES / NO If yes, new disturbance includes: _____

Total Current Approximate Disturbance = 0 sf (0.00 acres)

790N

This site is IN / OUT OF compliance with the terms and conditions of the Stormwater Pollution Control Plan and permit.

ITEMS NOTED IN THIS INSPECTION:

List specific items relating to erosion & sediment controls, implementation of the plan, description of stormwater discharges, and any water quality monitoring performed during the inspection.

ITEM #	ITEM NOTED	DESCRIPTION OF DEFICIENCY	REMEDIAL ACTIONS REQUIRED	IN COMPLIANCE	DATE NOTED	CURRENT STATUS

ITEMS NOTED IN THIS INSPECTION:

**Note: The item numbers listed above correspond to the circled numbering on the attached reference map.

ADDITIONAL COMMENTS OR NOTES:

No work

Approximate Areas of Disturbance:

- New Disturbance: YES / NO If yes, new disturbance includes: _____

Total Current Approximate Disturbance = 0 sf (0.00 acres)

**SEDIMENTATION AND EROSION CONTROL INSPECTION REPORT
THE UNITED ILLUMINATING COMPANY
BAIRD-CONGRESS**

SITES # 796N, 797N, 798N, 799N

INSPECTION INFORMATION

DATE: 7/6/2017
QUALIFIED INSPECTOR: Vincenzo Chiaravalloti, PE
RAIN EVENT ☐
WEEKLY ☒
SPECIAL ☐

WEATHER INFORMATION

CURRENT FORECAST: 75-deg F / Mostly Cloudy
DATE OF LAST RAIN EVENT: 6 Hour event on: 6/30/2017
AMOUNT OF LAST RAIN EVENT: <0.1"

GENERAL PROJECT COMPLIANCE:

*APPROXIMATE CURRENT (SF/ACRES) DISTURBED:	6,400 SF/ 0.15 AC	DUST CONTROL MEASURES ESTABLISHED:	YES / NO
CONSTRUCTION ENTRANCE INSTALLED:	YES / NO	SILT FENCE INSTALLED & FUNCTIONAL:	YES / NO
WASHOUT AREA ESTABLISHED:	YES / NO	INLET PROTECTION INSTALLED & FUNCTIONAL:	YES / NO N/A
WASTE DISPOSAL AREA ESTABLISHED:	YES / NO	ALL OTHER E&S CONTROLS INSTALLED & FUNCTIONAL:	YES / NO
IN-ACTIVE AREAS STABILIZED:	YES / NO		
STORMWATER DISCHARGE OBSERVED:	YES / NO		
	If yes, describe discharge:		

DISTRIBUTION:

In my judgment the site is IN / OUT OF compliance with the terms and conditions of the Stormwater Pollution Control Plan and permit.



Signature of Qualified Inspector

7/6/2017

Date

"I have personally examined and am familiar with the information submitted in this document and all attachments thereto, and I certify that, based on reasonable investigation, including my inquiry of those individuals responsible for obtaining the information, the submitted information is true, accurate and complete to the best of my knowledge and belief. I understand that a false statement made in this document or its attachments may be punishable as a criminal offense, in accordance with section 22a-6 of the Connecticut General Statutes, pursuant to section 53a-157b of the Connecticut General Statutes, and in accordance with any other applicable statute."



Signature of Permittee/Authorized Representative

7/10/17

Date

* This is the total disturbance for all sites included in this report. Individual site disturbances are listed on the subsequent sheets.

796N

This site is IN / OUT OF compliance with the terms and conditions of the Stormwater Pollution Control Plan and permit.

ITEMS NOTED IN THIS INSPECTION:

List specific items relating to erosion & sediment controls, implementation of the plan, description of stormwater discharges, and any water quality monitoring performed during the inspection.

ITEM #	ITEM NOTED	DESCRIPTION OF DEFICIENCY	REMEDIAL ACTIONS REQUIRED	IN COMPLIANCE	DATE NOTED	CURRENT STATUS

ITEMS NOTED IN THIS INSPECTION:

**Note: The item numbers listed above correspond to the circled numbering on the attached reference map.

ADDITIONAL COMMENTS OR NOTES:

→ No work

Approximate Areas of Disturbance:

- Previous Disturbance _____ sf
- New Disturbance: YES / NO If yes, new disturbance includes: _____

Total Current Approximate Disturbance= _____ sf (_____ acres)

797N

This site is IN / OUT OF compliance with the terms and conditions of the Stormwater Pollution Control Plan and permit.

ITEMS NOTED IN THIS INSPECTION:

List specific items relating to erosion & sediment controls, implementation of the plan, description of stormwater discharges, and any water quality monitoring performed during the inspection.

ITEM #	ITEM NOTED	DESCRIPTION OF DEFICIENCY	REMEDIAL ACTIONS REQUIRED	IN COMPLIANCE	DATE NOTED	CURRENT STATUS

ITEMS NOTED IN THIS INSPECTION:

**Note: The item numbers listed above correspond to the circled numbering on the attached reference map.

ADDITIONAL COMMENTS OR NOTES:

→ No work

Approximate Areas of Disturbance:

- Previous Disturbance _____ sf
 - New Disturbance: YES / NO If yes, new disturbance includes: _____
- Total Current Approximate Disturbance = _____ sf (_____ acres)

798N

This site is IN / OUT OF compliance with the terms and conditions of the Stormwater Pollution Control Plan and permit.

ITEMS NOTED IN THIS INSPECTION:

List specific items relating to erosion & sediment controls, implementation of the plan, description of stormwater discharges, and any water quality monitoring performed during the inspection.

ITEM #	ITEM NOTED	DESCRIPTION OF DEFICIENCY	REMEDIAL ACTIONS REQUIRED	IN COMPLIANCE	DATE NOTED	CURRENT STATUS

ITEMS NOTED IN THIS INSPECTION:

**Note: The item numbers listed above correspond to the circled numbering on the attached reference map.

ADDITIONAL COMMENTS OR NOTES:

→ No work

Approximate Areas of Disturbance:

- Previous Disturbance _____ sf
- New Disturbance: YES / NO If yes, new disturbance includes: _____ sf (_____ acres)

Total Current Approximate Disturbance = _____ sf (_____ acres)

799N

This site is IN / OUT OF compliance with the terms and conditions of the Stormwater Pollution Control Plan and permit.

ITEMS NOTED IN THIS INSPECTION:

List specific items relating to erosion & sediment controls, implementation of the plan, description of stormwater discharges, and any water quality monitoring performed during the inspection.

ITEM #	ITEM NOTED	DESCRIPTION OF DEFICIENCY	REMEDIAL ACTIONS REQUIRED	IN COMPLIANCE	DATE NOTED	CURRENT STATUS

ITEMS NOTED IN THIS INSPECTION:

**Note: The item numbers listed above correspond to the circled numbering on the attached reference map.

ADDITIONAL COMMENTS OR NOTES:

→ No Activity / No Issues

→ PAVE INSTALLED / WORK SITE PROTECTED BY CONC. BARRIER
→ ENTRY FROM EXISTING PAVED AREAS

Approximate Areas of Disturbance:

- Previous Disturbance 6,400 sf
- New Disturbance: YES / NO If yes, new disturbance includes: _____

Total Current Approximate Disturbance = 6,400 sf (0.15 acres)

**SEDIMENTATION AND EROSION CONTROL INSPECTION REPORT
THE UNITED ILLUMINATING COMPANY
BAIRD-CONGRESS**

SITES # 801N, 802N, 803N, 804N

INSPECTION INFORMATION

DATE: 7/6/2017
QUALIFIED INSPECTOR: Vincenzo Chiaravalloti, PE
RAIN EVENT ☐
WEEKLY ☒
SPECIAL ☐

WEATHER INFORMATION

CURRENT FORECAST: 75-deg F / Mostly Cloudy
DATE OF LAST RAIN EVENT: 6 Hour event on: 6/30/2017
AMOUNT OF LAST RAIN EVENT: <0.1"


GENERAL PROJECT COMPLIANCE:

*APPROXIMATE CURRENT (SF/ ACRES) DISTURBED:	5,000 SF/ 0.11 AC	DUST CONTROL MEASURES ESTABLISHED:	YES / NO
CONSTRUCTION ENTRANCE INSTALLED:	YES / NO	SILT FENCE INSTALLED & FUNCTIONAL:	YES / NO
WASHOUT AREA ESTABLISHED:	YES / NO	INLET PROTECTION INSTALLED & FUNCTIONAL:	YES / NO N/A
WASTE DISPOSAL AREA ESTABLISHED:	YES / NO	ALL OTHER E&S CONTROLS INSTALLED & FUNCTIONAL:	YES / NO
IN-ACTIVE AREAS STABILIZED:	YES / NO		
STORMWATER DISCHARGE OBSERVED:	YES / NO		

If yes, describe discharge:

DISTRIBUTION:

In my judgment the site is IN / OUT OF compliance with the terms and conditions of the Stormwater Pollution Control Plan and permit.




Signature of Qualified Inspector

7/6/2017

Date

"I have personally examined and am familiar with the information submitted in this document and all attachments thereto, and I certify that, based on reasonable investigation, including my inquiry of those individuals responsible for obtaining the information, the submitted information is true, accurate and complete to the best of my knowledge and belief. I understand that a false statement made in this document or its attachments may be punishable as a criminal offense, in accordance with section 22a-6 of the Connecticut General Statutes, pursuant to section 53a-157h of the Connecticut General Statutes, and in accordance with any other applicable statute."



Signature of Permittee/Authorized Representative

7/10/17

Date

* This is the total disturbance for all sites included in this report. Individual site disturbances are listed on the subsequent sheets.

801N

This site is IN / OUT OF compliance with the terms and conditions of the Stormwater Pollution Control Plan and permit.

ITEMS NOTED IN THIS INSPECTION:

List specific items relating to erosion & sediment controls, implementation of the plan, description of stormwater discharges, and any water quality monitoring performed during the inspection.

ITEM #	ITEM NOTED	DESCRIPTION OF DEFICIENCY	REMEDIAL ACTIONS REQUIRED	IN COMPLIANCE	DATE NOTED	CURRENT STATUS

ITEMS NOTED IN THIS INSPECTION:

**Note: The item numbers listed above correspond to the circled numbering on the attached reference map.

ADDITIONAL COMMENTS OR NOTES:

→ No Activity / No Issues
→ PLE BASE INSTALLED IN GATED SITE
→ No TRACKING
→ SITE SURROUNDED BY FENCING

Approximate Areas of Disturbance:

- Previous Disturbance 5,000 sf
- New Disturbance: YES / NO If yes, new disturbance includes: _____

Total Current Approximate Disturbance = 5,000 sf (0.11 acres)

802N

This site is IN / OUT OF compliance with the terms and conditions of the Stormwater Pollution Control Plan and permit.

ITEMS NOTED IN THIS INSPECTION:

List specific items relating to erosion & sediment controls, implementation of the plan, description of stormwater discharges, and any water quality monitoring performed during the inspection.

ITEM #	ITEM NOTED	DESCRIPTION OF DEFICIENCY	REMEDIAL ACTIONS REQUIRED	IN COMPLIANCE	DATE NOTED	CURRENT STATUS

ITEMS NOTED IN THIS INSPECTION:

**Note: The item numbers listed above correspond to the circled numbering on the attached reference map.

ADDITIONAL COMMENTS OR NOTES:

2 No work

Approximate Areas of Disturbance:

- Previous Disturbance _____ sf
- New Disturbance: YES / NO If yes, new disturbance includes: _____

Total Current Approximate Disturbance = _____ sf (_____ acres)

803N

This site is IN / OUT OF compliance with the terms and conditions of the Stormwater Pollution Control Plan and permit.

ITEMS NOTED IN THIS INSPECTION:

List specific items relating to erosion & sediment controls, implementation of the plan, description of stormwater discharges, and any water quality monitoring performed during the inspection.

ITEM #	ITEM NOTED	DESCRIPTION OF DEFICIENCY	REMEDIAL ACTIONS REQUIRED	IN COMPLIANCE	DATE NOTED	CURRENT STATUS

ITEMS NOTED IN THIS INSPECTION:

**Note: The item numbers listed above correspond to the circled numbering on the attached reference map.

ADDITIONAL COMMENTS OR NOTES:

→ No work

Approximate Areas of Disturbance:

- Previous Disturbance _____ sf
 - New Disturbance: YES / NO If yes, new disturbance includes: _____ sf (_____ acres)
- Total Current Approximate Disturbance = _____ sf (_____ acres)

804N

This site is IN / OUT OF compliance with the terms and conditions of the Stormwater Pollution Control Plan and permit.

ITEMS NOTED IN THIS INSPECTION:

List specific items relating to erosion & sediment controls, implementation of the plan, description of stormwater discharges, and any water quality monitoring performed during the inspection.

ITEM #	ITEM NOTED	DESCRIPTION OF DEFICIENCY	REMEDIAL ACTIONS REQUIRED	IN COMPLIANCE	DATE NOTED	CURRENT STATUS

ITEMS NOTED IN THIS INSPECTION:

**Note: The item numbers listed above correspond to the circled numbering on the attached reference map.

ADDITIONAL COMMENTS OR NOTES:

2 No work

Approximate Areas of Disturbance:

- Previous Disturbance _____ sf
 - New Disturbance: YES / NO If yes, new disturbance includes: _____
- Total Current Approximate Disturbance = _____ sf (_____ acres)

**SEDIMENTATION AND EROSION CONTROL INSPECTION REPORT
THE UNITED ILLUMINATING COMPANY
BAIRD-CONGRESS**

SITES # 805N, 806N, 807N, 808N, 809N, 810N, 811N, 812N

INSPECTION INFORMATION

DATE: 7/6/2017
QUALIFIED INSPECTOR: Vincenzo Chiaravalloti, PE
RAIN EVENT: ☐
WEEKLY: ☒
SPECIAL: ☐

WEATHER INFORMATION

CURRENT FORECAST: 75-deg F / Mostly Cloudy
DATE OF LAST RAIN EVENT: 6 Hour event on: 6/30/2017
AMOUNT OF LAST RAIN EVENT: < 0.1"

GENERAL PROJECT COMPLIANCE:

*APPROXIMATE CURRENT (SF/ACRES) DISTURBED:	<u>29,700 SF / 0.68 AC</u>	DUST CONTROL MEASURES ESTABLISHED:	<u>YES</u> / NO
CONSTRUCTION ENTRANCE INSTALLED:	<u>YES</u> / NO	SILT FENCE INSTALLED & FUNCTIONAL:	<u>YES</u> / NO
WASHOUT AREA ESTABLISHED:	YES / <u>NO</u>	INLET PROTECTION INSTALLED & FUNCTIONAL:	YES / <u>N/A</u>
WASTE DISPOSAL AREA ESTABLISHED:	<u>YES</u> / NO	ALL OTHER E&S CONTROLS INSTALLED & FUNCTIONAL:	<u>YES</u> / NO
IN-ACTIVE AREAS STABILIZED:	<u>YES</u> / NO		
STORMWATER DISCHARGE OBSERVED:	YES / <u>NO</u>		

If yes, describe discharge:

DISTRIBUTION:

In my judgment the site is IN / OUT OF compliance with the terms and conditions of the Stormwater Pollution Control Plan and permit.



Signature of Qualified Inspector

7/6/2017

Date

"I have personally examined and am familiar with the information submitted in this document and all attachments thereto, and I certify that, based on reasonable investigation, including my inquiry of those individuals responsible for obtaining the information, the submitted information is true, accurate and complete to the best of my knowledge and belief. I understand that a false statement made in this document or its attachments may be punishable as a criminal offense, in accordance with section 22a-6 of the Connecticut General Statutes, pursuant to section 53a-157b of the Connecticut General Statutes, and in accordance with any other applicable statute."



Signature of Permittee/Authorized Representative

7/10/17

Date

* This is the total disturbance for all sites included in this report. Individual site disturbances are listed on the subsequent sheets.

805N

This site is IN / OUT OF compliance with the terms and conditions of the Stormwater Pollution Control Plan and permit.

ITEMS NOTED IN THIS INSPECTION:

List specific items relating to erosion & sediment controls, implementation of the plan, description of stormwater discharges, and any water quality monitoring performed during the inspection.

ITEM #	ITEM NOTED	DESCRIPTION OF DEFICIENCY	REMEDIAL ACTIONS REQUIRED	IN COMPLIANCE	DATE NOTED	CURRENT STATUS

ITEMS NOTED IN THIS INSPECTION:

**Note: The item numbers listed above correspond to the circled numbering on the attached reference map.

ADDITIONAL COMMENTS OR NOTES:

→ NO ACTIVITY / NO DIRECT ACCESS / SHARED ENTRY STABLE
→ THESE STDS ARE WITHIN GATED RR ROW /
INSPECTION FROM OUTSIDE OF GATE
→ SILT FENCE CONTAINING SITE ADJACENT N RR

Approximate Areas of Disturbance:

- New Disturbance: YES / NO If yes, new disturbance includes: _____

Total Current Approximate Disturbance = 4,050 sf (0.09 acres)

806N

This site is IN / OUT OF compliance with the terms and conditions of the Stormwater Pollution Control Plan and permit.

ITEMS NOTED IN THIS INSPECTION:

List specific items relating to erosion & sediment controls, implementation of the plan, description of stormwater discharges, and any water quality monitoring performed during the inspection.

ITEM #	ITEM NOTED	DESCRIPTION OF DEFICIENCY	REMEDIAL ACTIONS REQUIRED	IN COMPLIANCE	DATE NOTED	CURRENT STATUS

ITEMS NOTED IN THIS INSPECTION:

**Note: The item numbers listed above correspond to the circled numbering on the attached reference map.

ADDITIONAL COMMENTS OR NOTES:

→ No Activity / No Direct Access
→ SHARED ACCESS STABLE

Approximate Areas of Disturbance:

- New Disturbance: YES (NO) If yes, new disturbance includes: _____

Total Current Approximate Disturbance = 4,050 sf (0.09 acres)

807N

This site is IN / OUT OF compliance with the terms and conditions of the Stormwater Pollution Control Plan and permit.

ITEMS NOTED IN THIS INSPECTION:

List specific items relating to erosion & sediment controls, implementation of the plan, description of stormwater discharges, and any water quality monitoring performed during the inspection.

ITEM #	ITEM NOTED	DESCRIPTION OF DEFICIENCY	REMEDIAL ACTIONS REQUIRED	IN COMPLIANCE	DATE NOTED	CURRENT STATUS

ITEMS NOTED IN THIS INSPECTION:

**Note: The item numbers listed above correspond to the circled numbering on the attached reference map.

ADDITIONAL COMMENTS OR NOTES:

→ No Activity / No Direct Access
→ Shaded Areas Stable

Approximate Areas of Disturbance:

- New Disturbance: YES / NO If yes, new disturbance includes: _____

Total Current Approximate Disturbance = 4,050 sf (0.09 acres)

808N

This site is IN / OUT OF compliance with the terms and conditions of the Stormwater Pollution Control Plan and permit.

ITEMS NOTED IN THIS INSPECTION:

List specific items relating to erosion & sediment controls, implementation of the plan, description of stormwater discharges, and any water quality monitoring performed during the inspection.

ITEM #	ITEM NOTED	DESCRIPTION OF DEFICIENCY	REMEDIAL ACTIONS REQUIRED	IN COMPLIANCE	DATE NOTED	CURRENT STATUS

ITEMS NOTED IN THIS INSPECTION:

**Note: The item numbers listed above correspond to the circled numbering on the attached reference map.

ADDITIONAL COMMENTS OR NOTES:

→ No Activity / No Direct Access
→ SHARPO ENTRY STABLE

Approximate Areas of Disturbance:

- New Disturbance: YES / NO If yes, new disturbance includes: _____

Total Current Approximate Disturbance = 4,050 sf (0.09 acres)

809N

This site is IN OUT OF compliance with the terms and conditions of the Stormwater Pollution Control Plan and permit.

ITEMS NOTED IN THIS INSPECTION:

List specific items relating to erosion & sediment controls, implementation of the plan, description of stormwater discharges, and any water quality monitoring performed during the inspection.

ITEM #	ITEM NOTED	DESCRIPTION OF DEFICIENCY	REMEDIAL ACTIONS REQUIRED	IN COMPLIANCE	DATE NOTED	CURRENT STATUS

ITEMS NOTED IN THIS INSPECTION:

**Note: The item numbers listed above correspond to the circled numbering on the attached reference map.

ADDITIONAL COMMENTS OR NOTES:

→ NO ACTIVITY / NO DIRECT AFFECT
→ SHARPER ENTRY STABLE

Approximate Areas of Disturbance:

- New Disturbance: YES ☒ NO ☐ If yes, new disturbance includes: _____

Total Current Approximate Disturbance = 4,050 sf (0.09 acres)

810N

This site is IN OUT OF compliance with the terms and conditions of the Stormwater Pollution Control Plan and permit.

ITEMS NOTED IN THIS INSPECTION:

List specific items relating to erosion & sediment controls, implementation of the plan, description of stormwater discharges, and any water quality monitoring performed during the inspection.

ITEM #	ITEM NOTED	DESCRIPTION OF DEFICIENCY	REMEDIAL ACTIONS REQUIRED	IN COMPLIANCE	DATE NOTED	CURRENT STATUS

ITEMS NOTED IN THIS INSPECTION:

**Note: The item numbers listed above correspond to the circled numbering on the attached reference map.

ADDITIONAL COMMENTS OR NOTES:

→ No Activity / No Issues
→ SHARED ACRES
→ S.F. AROUND BASE & SITE

Approximate Areas of Disturbance:

- New Disturbance: YES NO If yes, new disturbance includes: _____

Total Current Approximate Disturbance = 4,050 sf (0.09 acres)

This site is IN / OUT OF compliance with the terms and conditions of the Stormwater Pollution Control Plan and permit.

ITEMS NOTED IN THIS INSPECTION:

List specific items relating to erosion & sediment controls, implementation of the plan, description of stormwater discharges, and any water quality monitoring performed during the inspection.

ITEM #	ITEM NOTED	DESCRIPTION OF DEFICIENCY	REMEDIAL ACTIONS REQUIRED	IN COMPLIANCE	DATE NOTED	CURRENT STATUS

ITEMS NOTED IN THIS INSPECTION:

**Note: The item numbers listed above correspond to the circled numbering on the attached reference map.

ADDITIONAL COMMENTS OR NOTES:

→ No Activity | No Issues
 → Shared Entry Reinforced w/ stone
 → S.F. Around Base of Site

Approximate Areas of Disturbance:

- New Disturbance: YES / NO If yes, new disturbance includes: _____

Total Current Approximate Disturbance = 1,350 sf (0.03 acres)

812N

This site is IN / OUT OF compliance with the terms and conditions of the Stormwater Pollution Control Plan and permit.

ITEMS NOTED IN THIS INSPECTION:

List specific items relating to erosion & sediment controls, implementation of the plan, description of stormwater discharges, and any water quality monitoring performed during the inspection.

ITEM #	ITEM NOTED	DESCRIPTION OF DEFICIENCY	REMEDIAL ACTIONS REQUIRED	IN COMPLIANCE	DATE NOTED	CURRENT STATUS

ITEMS NOTED IN THIS INSPECTION:

**Note: The item numbers listed above correspond to the circled numbering on the attached reference map.

ADDITIONAL COMMENTS OR NOTES:

→ No Activity / No Direct Action
→ Shared Entry Storm

Approximate Areas of Disturbance:

- New Disturbance: YES (NO) If yes, new disturbance includes: _____

Total Current Approximate Disturbance = 4,050 sf (0.09 acres)

**SEDIMENTATION AND EROSION CONTROL INSPECTION REPORT
THE UNITED ILLUMINATING COMPANY
BAIRD-CONGRESS**

SITES # 816N, 817N, 818N

INSPECTION INFORMATION

DATE: 7/6/2017
QUALIFIED INSPECTOR: Vincenzo Chiaravalloti, PE
RAIN EVENT ☐
WEEKLY ☒
SPECIAL ☐

WEATHER INFORMATION

CURRENT FORECAST: 75-deg F / Mostly Cloudy
DATE OF LAST RAIN EVENT: 6 Hour event on: 6/30/2017
AMOUNT OF LAST RAIN EVENT: <0.1"

GENERAL PROJECT COMPLIANCE:

*APPROXIMATE CURRENT (SF/ACRES) DISTURBED:	14,400 SF / 0.33 AC	DUST CONTROL MEASURES ESTABLISHED:	<input checked="" type="checkbox"/> YES / NO
CONSTRUCTION ENTRANCE INSTALLED:	<input checked="" type="checkbox"/> YES / NO	SILT FENCE INSTALLED & FUNCTIONAL:	<input checked="" type="checkbox"/> YES / NO
WASHOUT AREA ESTABLISHED:	YES / <input checked="" type="checkbox"/> NO	INLET PROTECTION INSTALLED & FUNCTIONAL:	YES / NO <input checked="" type="checkbox"/> N/A
WASTE DISPOSAL AREA ESTABLISHED:	<input checked="" type="checkbox"/> YES / NO	ALL OTHER E&S CONTROLS INSTALLED & FUNCTIONAL:	<input checked="" type="checkbox"/> YES / NO
IN-ACTIVE AREAS STABILIZED:	<input checked="" type="checkbox"/> YES / NO		
STORMWATER DISCHARGE OBSERVED:	YES / <input checked="" type="checkbox"/> NO		
	If yes, describe discharge:		

DISTRIBUTION:

In my judgment the site is ☒ **IN** / **OUT OF** compliance with the terms and conditions of the Stormwater Pollution Control Plan and permit.



Signature of Qualified Inspector

7/6/2017

Date

"I have personally examined and am familiar with the information submitted in this document and all attachments thereto, and I certify that, based on reasonable investigation, including my inquiry of those individuals responsible for obtaining the information, the submitted information is true, accurate and complete to the best of my knowledge and belief. I understand that a false statement made in this document or its attachments may be punishable as a criminal offense, in accordance with section 22a-6 of the Connecticut General Statutes, pursuant to section 53a-157b of the Connecticut General Statutes, and in accordance with any other applicable statute."



Signature of Permittee/Authorized Representative

7/10/17

Date

* This is the total disturbance for all sites included in this report. Individual site disturbances are listed on the subsequent sheets.

816N

This site is IN / OUT OF compliance with the terms and conditions of the Stormwater Pollution Control Plan and permit.

ITEMS NOTED IN THIS INSPECTION:

List specific items relating to erosion & sediment controls, implementation of the plan, description of stormwater discharges, and any water quality monitoring performed during the inspection.

ITEM #	ITEM NOTED	DESCRIPTION OF DEFICIENCY	REMEDIAL ACTIONS REQUIRED	IN COMPLIANCE	DATE NOTED	CURRENT STATUS

ITEMS NOTED IN THIS INSPECTION:

**Note: The item numbers listed above correspond to the circled numbering on the attached reference map.

ADDITIONAL COMMENTS OR NOTES:

→ No Activity / No Issue
 → SHARED ACRES STABLE
 → SITE CONTAINED w/ CURB DRAIN & S.F.

Approximate Areas of Disturbance:

- New Disturbance: YES / NO If yes, new disturbance includes: _____

Total Current Approximate Disturbance = 4,800 sf (0.11 acres)

817N

This site is IN/OUT OF compliance with the terms and conditions of the Stormwater Pollution Control Plan and permit.

ITEMS NOTED IN THIS INSPECTION:

List specific items relating to erosion & sediment controls, implementation of the plan, description of stormwater discharges, and any water quality monitoring performed during the inspection.

ITEM #	ITEM NOTED	DESCRIPTION OF DEFICIENCY	REMEDIAL ACTIONS REQUIRED	IN COMPLIANCE	DATE NOTED	CURRENT STATUS

ITEMS NOTED IN THIS INSPECTION:

**Note: The item numbers listed above correspond to the circled numbering on the attached reference map.

ADDITIONAL COMMENTS OR NOTES:

→ No Activity / No Issues
→ Shared Access Road
→ Site Contained w/ Conc. Block & S.F.

Approximate Areas of Disturbance:

- New Disturbance: YES (NO) If yes, new disturbance includes: _____

Total Current Approximate Disturbance = 5,400 sf (0.12 acres)

818N

This site is IN/OUT OF compliance with the terms and conditions of the Stormwater Pollution Control Plan and permit.

ITEMS NOTED IN THIS INSPECTION:

List specific items relating to erosion & sediment controls, implementation of the plan, description of stormwater discharges, and any water quality monitoring performed during the inspection.

ITEM #	ITEM NOTED	DESCRIPTION OF DEFICIENCY	REMEDIAL ACTIONS REQUIRED	IN COMPLIANCE	DATE NOTED	CURRENT STATUS

ITEMS NOTED IN THIS INSPECTION:

**Note: The item numbers listed above correspond to the circled numbering on the attached reference map.

ADDITIONAL COMMENTS OR NOTES:

→ No Activity / No Issue
→ SHARED ACCESS ENTRY CURB

Approximate Areas of Disturbance:

- New Disturbance: YES NO If yes, new disturbance includes: _____

Total Current Approximate Disturbance = 4,200 sf (0.10 acres)

SEDIMENTATION AND EROSION CONTROL INSPECTION REPORT
THE UNITED ILLUMINATING COMPANY
BAIRD-CONGRESS

SITES # 819N, 820N

INSPECTION INFORMATION

DATE: 7/6/2017
QUALIFIED INSPECTOR: Vincenzo Chiaravalloti, PE
RAIN EVENT ☐
WEEKLY ☒
SPECIAL ☐

WEATHER INFORMATION


CURRENT FORECAST: 75-deg F / Mostly Cloudy
DATE OF LAST RAIN EVENT: 6 Hour event on: 6/30/2017
AMOUNT OF LAST RAIN EVENT: <0.1"

GENERAL PROJECT COMPLIANCE:

*APPROXIMATE CURRENT (SF/ACRES) DISTURBED:	3,625 SF/ 0.08 AC	DUST CONTROL MEASURES ESTABLISHED:	YES / NO
CONSTRUCTION ENTRANCE INSTALLED:	YES / NO	SILT FENCE INSTALLED & FUNCTIONAL:	YES / NO
WASHOUT AREA ESTABLISHED:	YES / NO	INLET PROTECTION INSTALLED & FUNCTIONAL:	YES / NO N/A
WASTE DISPOSAL AREA ESTABLISHED:	YES / NO	ALL OTHER E&S CONTROLS INSTALLED & FUNCTIONAL:	YES / NO
IN ACTIVE AREAS STABILIZED:	YES / NO		
STORMWATER DISCHARGE OBSERVED:	YES / NO		
	If yes, describe discharge:		

DISTRIBUTION:

In my judgment the site is IN / OUT OF compliance with the terms and conditions of the Stormwater Pollution Control Plan and permit.



Signature of Qualified Inspector

7/6/2017

Date

"I have personally examined and am familiar with the information submitted in this document and all attachments thereto, and I certify that, based on reasonable investigation, including my inquiry of those individuals responsible for obtaining the information, the submitted information is true, accurate and complete to the best of my knowledge and belief. I understand that a false statement made in this document or its attachments may be punishable as a criminal offense, in accordance with section 22a-6 of the Connecticut General Statutes, pursuant to section 53a-157b of the Connecticut General Statutes, and in accordance with any other applicable statute."



Signature of Permittee/Authorized Representative

7/10/17

Date

* This is the total disturbance for all sites included in this report. Individual site disturbances are listed on the subsequent sheets.

819N

This site is IN / OUT OF compliance with the terms and conditions of the Stormwater Pollution Control Plan and permit.

ITEMS NOTED IN THIS INSPECTION:

List specific items relating to erosion & sediment controls, implementation of the plan, description of stormwater discharges, and any water quality monitoring performed during the inspection.

ITEM #	ITEM NOTED	DESCRIPTION OF DEFICIENCY	REMEDIAL ACTIONS REQUIRED	IN COMPLIANCE	DATE NOTED	CURRENT STATUS

ITEMS NOTED IN THIS INSPECTION:

**Note: The item numbers listed above correspond to the circled numbering on the attached reference map.

ADDITIONAL COMMENTS OR NOTES:

→ No Activity / No Issues
 → STRAW BALES ALONG SIDE & ENTRY
 → SITE CONTAINED NEXT TO RP

Approximate Areas of Disturbance:

- New Disturbance: YES / NO If yes, new disturbance includes: _____

Total Current Approximate Disturbance = 625 sf (0.01 acres)

820N

This site is IN / OUT OF compliance with the terms and conditions of the Stormwater Pollution Control Plan and permit.

ITEMS NOTED IN THIS INSPECTION:

List specific items relating to erosion & sediment controls, implementation of the plan, description of stormwater discharges, and any water quality monitoring performed during the inspection.

ITEM #	ITEM NOTED	DESCRIPTION OF DEFICIENCY	REMEDIAL ACTIONS REQUIRED	IN COMPLIANCE	DATE NOTED	CURRENT STATUS

ITEMS NOTED IN THIS INSPECTION:

**Note: The item numbers listed above correspond to the circled numbering on the attached reference map.

ADDITIONAL COMMENTS OR NOTES:

→ No Activity / No Issues
→ Site contained 1 concrete block & 5 ft.
→ Both entries spade

Approximate Areas of Disturbance:

- New Disturbance: YES / NO If yes, new disturbance includes: _____

Total Current Approximate Disturbance = 3,000 sf (0.07 acres)

**SEDIMENTATION AND EROSION CONTROL INSPECTION REPORT
THE UNITED ILLUMINATING COMPANY
BAIRD-CONGRESS**

SITES # 821N, 822N, 823N, 824N, 825N

INSPECTION INFORMATION

DATE: 7/6/2017
QUALIFIED INSPECTOR: Vincenzo Chiaravalloti, PE
RAIN EVENT ☐
WEEKLY ☒
SPECIAL ☐

WEATHER INFORMATION


CURRENT FORECAST: 75-deg F / Mostly Cloudy
DATE OF LAST RAIN EVENT: 6 Hour event on: 6/30/2017
AMOUNT OF LAST RAIN EVENT: <0.1"

GENERAL PROJECT COMPLIANCE:

*APPROXIMATE CURRENT (SF/ ACRES) DISTURBED:	10,075 SF/ 0.23 AC	DUST CONTROL MEASURES ESTABLISHED:	YES / NO
CONSTRUCTION ENTRANCE INSTALLED:	YES / NO	SILT FENCE INSTALLED & FUNCTIONAL:	YES / NO
WASHOUT AREA ESTABLISHED:	YES / NO	INLET PROTECTION INSTALLED & FUNCTIONAL:	YES / NO N/A
WASTE DISPOSAL AREA ESTABLISHED:	YES / NO	ALL OTHER E&S CONTROLS INSTALLED & FUNCTIONAL:	YES / NO
IN-ACTIVE AREAS STABILIZED:	YES / NO		
STORMWATER DISCHARGE OBSERVED:	YES / NO		
	If yes, describe discharge:		

DISTRIBUTION:

In my judgment the site is IN / OUT OF compliance with the terms and conditions of the Stormwater Pollution Control Plan and permit.




Signature of Qualified Inspector

7/6/2017

Date

"I have personally examined and am familiar with the information submitted in this document and all attachments thereto, and I certify that, based on reasonable investigation, including my inquiry of those individuals responsible for obtaining the information, the submitted information is true, accurate and complete to the best of my knowledge and belief. I understand that a false statement made in this document or its attachments may be punishable as a criminal offense, in accordance with section 22a-6 of the Connecticut General Statutes, pursuant to section 53a-157b of the Connecticut General Statutes, and in accordance with any other applicable statute."



Signature of Permittee/Authorized Representative

7/10/17

Date

* This is the total disturbance for all sites included in this report. Individual site disturbances are listed on the subsequent sheets.

821N

This site is IN / OUT OF compliance with the terms and conditions of the Stormwater Pollution Control Plan and permit.

ITEMS NOTED IN THIS INSPECTION:

List specific items relating to erosion & sediment controls, implementation of the plan, description of stormwater discharges, and any water quality monitoring performed during the inspection.

ITEM #	ITEM NOTED	DESCRIPTION OF DEFICIENCY	REMEDIAL ACTIONS REQUIRED	IN COMPLIANCE	DATE NOTED	CURRENT STATUS

ITEMS NOTED IN THIS INSPECTION:

**Note: The item numbers listed above correspond to the circled numbering on the attached reference map.

ADDITIONAL COMMENTS OR NOTES:

→ No Activity / No Issues
→ STRAW BALE AGRICULTURE SITE ENTRY

Approximate Areas of Disturbance:

- New Disturbance: YES NO If yes, new disturbance includes: _____

Total Current Approximate Disturbance = 400 sf (0.01 acres)

822N

This site is IN / OUT OF compliance with the terms and conditions of the Stormwater Pollution Control Plan and permit.

ITEMS NOTED IN THIS INSPECTION:

List specific items relating to erosion & sediment controls, implementation of the plan, description of stormwater discharges, and any water quality monitoring performed during the inspection.

ITEM #	ITEM NOTED	DESCRIPTION OF DEFICIENCY	REMEDIAL ACTIONS REQUIRED	IN COMPLIANCE	DATE NOTED	CURRENT STATUS

ITEMS NOTED IN THIS INSPECTION:

**Note: The item numbers listed above correspond to the circled numbering on the attached reference map.

ADDITIONAL COMMENTS OR NOTES:

→ No Activity | No Issues
→ STRAW BALE AREA ENTRY

Approximate Areas of Disturbance:

- New Disturbance: YES / NO If yes, new disturbance includes: _____

Total Current Approximate Disturbance = 400 sf (0.01 acres)

823N

This site is IN OUT OF compliance with the terms and conditions of the Stormwater Pollution Control Plan and permit.

ITEMS NOTED IN THIS INSPECTION:

List specific items relating to erosion & sediment controls, implementation of the plan, description of stormwater discharges, and any water quality monitoring performed during the inspection.

ITEM #	ITEM NOTED	DESCRIPTION OF DEFICIENCY	REMEDIAL ACTIONS REQUIRED	IN COMPLIANCE	DATE NOTED	CURRENT STATUS

ITEMS NOTED IN THIS INSPECTION:

**Note: The item numbers listed above correspond to the circled numbering on the attached reference map.

ADDITIONAL COMMENTS OR NOTES:

→ No Activity | No Issues
 → SHARED ENTRY STABLE & CATCHED OFF
 → BAY F INSTALLED NEXT TO RR

Approximate Areas of Disturbance:

- New Disturbance: YES / NO If yes, new disturbance includes: _____

Total Current Approximate Disturbance = 3,125 sf (0.07 acres)

824N

This site is IN / OUT OF compliance with the terms and conditions of the Stormwater Pollution Control Plan and permit.

ITEMS NOTED IN THIS INSPECTION:

List specific items relating to erosion & sediment controls, implementation of the plan, description of stormwater discharges, and any water quality monitoring performed during the inspection.

ITEM #	ITEM NOTED	DESCRIPTION OF DEFICIENCY	REMEDIAL ACTIONS REQUIRED	IN COMPLIANCE	DATE NOTED	CURRENT STATUS

ITEMS NOTED IN THIS INSPECTION:

**Note: The item numbers listed above correspond to the circled numbering on the attached reference map.

ADDITIONAL COMMENTS OR NOTES:

→ No Activity | No Issue
→ Shared Access & Entry Stable

Approximate Areas of Disturbance:

- New Disturbance: YES / NO If yes, new disturbance includes: _____

Total Current Approximate Disturbance = 2,700 sf (0.06 acres)

825N

This site is IN / OUT OF compliance with the terms and conditions of the Stormwater Pollution Control Plan and permit.

ITEMS NOTED IN THIS INSPECTION:

List specific items relating to erosion & sediment controls, implementation of the plan, description of stormwater discharges, and any water quality monitoring performed during the inspection.

ITEM #	ITEM NOTED	DESCRIPTION OF DEFICIENCY	REMEDIAL ACTIONS REQUIRED	IN COMPLIANCE	DATE NOTED	CURRENT STATUS

ITEMS NOTED IN THIS INSPECTION:

**Note: The item numbers listed above correspond to the circled numbering on the attached reference map.

ADDITIONAL COMMENTS OR NOTES:

→ No Activity | No Issues
 → SF & H.D.A.E BARRIER SUPPORTING SITE
 → GUARDRAIL INSTALLED ALONG ROAD

Approximate Areas of Disturbance:

- New Disturbance: YES / NO If yes, new disturbance includes: _____

Total Current Approximate Disturbance = 3,450 sf (0.08 acres)

SEDIMENTATION AND EROSION CONTROL INSPECTION REPORT
THE UNITED ILLUMINATING COMPANY
BAIRD-CONGRESS

SITES # 786S, 788S, 789S

INSPECTION INFORMATION

DATE: 7/6/2017
QUALIFIED INSPECTOR: Vincenzo Chiaravalloti, PE
RAIN EVENT ☐
WEEKLY ☒
SPECIAL ☐

WEATHER INFORMATION


CURRENT FORECAST: 75-deg F / Mostly Cloudy
DATE OF LAST RAIN EVENT: 6 Hour event on: 6/30/2017
AMOUNT OF LAST RAIN EVENT: < 0.1"

GENERAL PROJECT COMPLIANCE:

*APPROXIMATE CURRENT (SF/ACRES) DISTURBED:	8,500 SF/ 0.20 AC	DUST CONTROL MEASURES ESTABLISHED:	<u>YES</u> / NO
CONSTRUCTION ENTRANCE INSTALLED:	<u>YES</u> / NO	SILT FENCE INSTALLED & FUNCTIONAL:	<u>YES</u> / NO
WASHOUT AREA ESTABLISHED:	<u>YES</u> / NO	INLET PROTECTION INSTALLED & FUNCTIONAL:	<u>YES</u> / NO <u>N/A</u>
WASTE DISPOSAL AREA ESTABLISHED:	<u>YES</u> / NO	ALL OTHER E&S CONTROLS INSTALLED & FUNCTIONAL:	<u>YES</u> / NO
IN-ACTIVE AREAS STABILIZED:	<u>YES</u> / NO		
STORMWATER DISCHARGE OBSERVED:	<u>YES</u> / <u>NO</u> If yes, describe discharge:		

DISTRIBUTION:

In my judgment the site is IN / OUT OF compliance with the terms and conditions of the Stormwater Pollution Control Plan and permit.




Signature of Qualified Inspector

7/6/2017

Date

"I have personally examined and am familiar with the information submitted in this document and all attachments thereto, and I certify that, based on reasonable investigation, including my inquiry of those individuals responsible for obtaining the information, the submitted information is true, accurate and complete to the best of my knowledge and belief. I understand that a false statement made in this document or its attachments may be punishable as a criminal offense, in accordance with section 22a-6 of the Connecticut General Statutes, pursuant to section 53a-157b of the Connecticut General Statutes, and in accordance with any other applicable statute."



Signature of Permittee/Authorized Representative

7/10/17

Date

* This is the total disturbance for all sites included in this report. Individual site disturbances are listed on the subsequent sheets.

786S

This site is IN / OUT OF compliance with the terms and conditions of the Stormwater Pollution Control Plan and permit.

ITEMS NOTED IN THIS INSPECTION:

List specific items relating to erosion & sediment controls, implementation of the plan, description of stormwater discharges, and any water quality monitoring performed during the inspection.

ITEM #	ITEM NOTED	DESCRIPTION OF DEFICIENCY	REMEDIAL ACTIONS REQUIRED	IN COMPLIANCE	DATE NOTED	CURRENT STATUS

ITEMS NOTED IN THIS INSPECTION:

**Note: The item numbers listed above correspond to the circled numbering on the attached reference map.

ADDITIONAL COMMENTS OR NOTES:

→ No Activity / No Issues
 → Both Entries Stable & Adjacent Walk Clean
 → S.F. Surround Site

Approximate Areas of Disturbance:

- New Disturbance: YES / NO If yes, new disturbance includes: _____

Total Current Approximate Disturbance = 8,400 sf (0.19 acres)

788S

This site is IN / OUT OF compliance with the terms and conditions of the Stormwater Pollution Control Plan and permit.

ITEMS NOTED IN THIS INSPECTION:

List specific items relating to erosion & sediment controls, implementation of the plan, description of stormwater discharges, and any water quality monitoring performed during the inspection.

ITEM #	ITEM NOTED	DESCRIPTION OF DEFICIENCY	REMEDIAL ACTIONS REQUIRED	IN COMPLIANCE	DATE NOTED	CURRENT STATUS

ITEMS NOTED IN THIS INSPECTION:

**Note: The item numbers listed above correspond to the circled numbering on the attached reference map.

ADDITIONAL COMMENTS OR NOTES:

→ No work

Approximate Areas of Disturbance:

- New Disturbance: YES / NO If yes, new disturbance includes: _____

Total Current Approximate Disturbance = 0 sf (0.00 acres)

789S

This site is IN / OUT OF compliance with the terms and conditions of the Stormwater Pollution Control Plan and permit.

ITEMS NOTED IN THIS INSPECTION:

List specific items relating to erosion & sediment controls, implementation of the plan, description of stormwater discharges, and any water quality monitoring performed during the inspection.

ITEM #	ITEM NOTED	DESCRIPTION OF DEFICIENCY	REMEDIAL ACTIONS REQUIRED	IN COMPLIANCE	DATE NOTED	CURRENT STATUS

ITEMS NOTED IN THIS INSPECTION:

**Note: The item numbers listed above correspond to the circled numbering on the attached reference map.

ADDITIONAL COMMENTS OR NOTES:

→ NO ACTIVITY / NO WASTE
→ BASE & POLE INSTALLED IN WALK

Approximate Areas of Disturbance:

- New Disturbance: YES / NO If yes, new disturbance includes: _____

Total Current Approximate Disturbance = 100 sf (≤0.01 acres)

SEDIMENTATION AND EROSION CONTROL INSPECTION REPORT
THE UNITED ILLUMINATING COMPANY
BAIRD-CONGRESS

SITES # 791S, 792S, 793S, 794S, 795S

INSPECTION INFORMATION

DATE: 7/6/2017
QUALIFIED INSPECTOR: Vincenzo Chiaravalloti, PE
RAIN EVENT ☐
WEEKLY ☒
SPECIAL ☐

WEATHER INFORMATION


CURRENT FORECAST: 75-deg F / Mostly Cloudy
DATE OF LAST RAIN EVENT: 6 Hour event on: 6/30/2017
AMOUNT OF LAST RAIN EVENT: < 0.1"

GENERAL PROJECT COMPLIANCE:

*APPROXIMATE CURRENT (SF/ACRES) DISTURBED:	2,300 SF/ 0.05 AC	DUST CONTROL MEASURES ESTABLISHED:	YES / NO
CONSTRUCTION ENTRANCE INSTALLED:	YES / NO	SILT FENCE INSTALLED & FUNCTIONAL:	YES / NO
WASHOUT AREA ESTABLISHED:	YES / NO	INLET PROTECTION INSTALLED & FUNCTIONAL:	YES / NO N/A
WASTE DISPOSAL AREA ESTABLISHED:	YES / NO	ALL OTHER E&S CONTROLS INSTALLED & FUNCTIONAL:	YES / NO
IN-ACTIVE AREAS STABILIZED:	YES / NO		
STORMWATER DISCHARGE OBSERVED:	YES / NO If yes, describe discharge:		

DISTRIBUTION:

In my judgment the site is IN / OUT OF compliance with the terms and conditions of the Stormwater Pollution Control Plan and permit.




Signature of Qualified Inspector

7/6/2017

Date

"I have personally examined and am familiar with the information submitted in this document and all attachments thereto, and I certify that, based on reasonable investigation, including my inquiry of those individuals responsible for obtaining the information, the submitted information is true, accurate and complete to the best of my knowledge and belief. I understand that a false statement made in this document or its attachments may be punishable as a criminal offense, in accordance with section 22a-6 of the Connecticut General Statutes, pursuant to section 53a-157b of the Connecticut General Statutes, and in accordance with any other applicable statute."



Signature of Permittee/Authorized Representative

7/10/17

Date

* This is the total disturbance for all sites included in this report. Individual site disturbances are listed on the subsequent sheets.

791S

This site is IN compliance with the terms and conditions of the Stormwater Pollution Control Plan and permit.

ITEMS NOTED IN THIS INSPECTION:

List specific items relating to erosion & sediment controls, implementation of the plan, description of stormwater discharges, and any water quality monitoring performed during the inspection.

ITEM #	ITEM NOTED	DESCRIPTION OF DEFICIENCY	REMEDIAL ACTIONS REQUIRED	IN COMPLIANCE	DATE NOTED	CURRENT STATUS

ITEMS NOTED IN THIS INSPECTION:

**Note: The item numbers listed above correspond to the circled numbering on the attached reference map.

ADDITIONAL COMMENTS OR NOTES:

→ No Activity | No Issue
 → SITE CONTAINED IN EXISTING PARKING LOT

Approximate Areas of Disturbance:

- New Disturbance: YES / NO If yes, new disturbance includes:

Total Current Approximate Disturbance = 1,100 sf (0.03 acres)

792S

This site is IN / OUT OF compliance with the terms and conditions of the Stormwater Pollution Control Plan and permit.

ITEMS NOTED IN THIS INSPECTION:

List specific items relating to erosion & sediment controls, implementation of the plan, description of stormwater discharges, and any water quality monitoring performed during the inspection.

ITEM #	ITEM NOTED	DESCRIPTION OF DEFICIENCY	REMEDIAL ACTIONS REQUIRED	IN COMPLIANCE	DATE NOTED	CURRENT STATUS

ITEMS NOTED IN THIS INSPECTION:

**Note: The item numbers listed above correspond to the circled numbering on the attached reference map.

ADDITIONAL COMMENTS OR NOTES:

→ No Activity / No Issues
 → Pile Base Surrounded w/ S.F.
 → 61 Piles Spaced on-site
 → Core Wash Installed & Contained

Approximate Areas of Disturbance:

- New Disturbance: YES (NO) If yes, new disturbance includes: _____

Total Current Approximate Disturbance = 500 sf (0.01 acres)

793S

This site is IN / OUT OF compliance with the terms and conditions of the Stormwater Pollution Control Plan and permit.

ITEMS NOTED IN THIS INSPECTION:

List specific items relating to erosion & sediment controls, implementation of the plan, description of stormwater discharges, and any water quality monitoring performed during the inspection.

ITEM #	ITEM NOTED	DESCRIPTION OF DEFICIENCY	REMEDIAL ACTIONS REQUIRED	IN COMPLIANCE	DATE NOTED	CURRENT STATUS

ITEMS NOTED IN THIS INSPECTION:

**Note: The item numbers listed above correspond to the circled numbering on the attached reference map.

ADDITIONAL COMMENTS OR NOTES:

→ No Activity | No Isent

→ S.F. SURROUNDINGS INSTALLED BASE & POLE

→ SITE WITHIN EXISTING PARKING LOT

Approximate Areas of Disturbance:

- New Disturbance: YES / NO If yes, new disturbance includes: _____

Total Current Approximate Disturbance = 500 sf (0.01 acres)

794S

This site is IN / OUT OF compliance with the terms and conditions of the Stormwater Pollution Control Plan and permit.

ITEMS NOTED IN THIS INSPECTION:

List specific items relating to erosion & sediment controls, implementation of the plan, description of stormwater discharges, and any water quality monitoring performed during the inspection.

ITEM #	ITEM NOTED	DESCRIPTION OF DEFICIENCY	REMEDIAL ACTIONS REQUIRED	IN COMPLIANCE	DATE NOTED	CURRENT STATUS

ITEMS NOTED IN THIS INSPECTION:

**Note: The item numbers listed above correspond to the circled numbering on the attached reference map.

ADDITIONAL COMMENTS OR NOTES:

→ No Activity / No Issue
→ Pile Backfilled in Walk

Approximate Areas of Disturbance:

- New Disturbance: YES / NO If yes, new disturbance includes: _____

Total Current Approximate Disturbance = 100 sf (≤0.01 acres)

795S

This site is IN / OUT OF compliance with the terms and conditions of the Stormwater Pollution Control Plan and permit.

ITEMS NOTED IN THIS INSPECTION:

List specific items relating to erosion & sediment controls, implementation of the plan, description of stormwater discharges, and any water quality monitoring performed during the inspection.

ITEM #	ITEM NOTED	DESCRIPTION OF DEFICIENCY	REMEDIAL ACTIONS REQUIRED	IN COMPLIANCE	DATE NOTED	CURRENT STATUS

ITEMS NOTED IN THIS INSPECTION:

**Note: The item numbers listed above correspond to the circled numbering on the attached reference map.

ADDITIONAL COMMENTS OR NOTES:

→ No Activity / No Issues
→ PAVE & POLE BACKFILLED IN WALK

Approximate Areas of Disturbance:

- New Disturbance: YES / NO If yes, new disturbance includes: _____

Total Current Approximate Disturbance = 100 sf (≤0.01 acres)

**SEDIMENTATION AND EROSION CONTROL INSPECTION REPORT
THE UNITED ILLUMINATING COMPANY
BAIRD-CONGRESS**

SITES # 796S, 797S, 798S, 799S

INSPECTION INFORMATION

DATE: 7/6/2017

QUALIFIED INSPECTOR: Vincenzo Chiaravalloti, PE

RAIN EVENT ☐

WEEKLY ☒

SPECIAL ☐

WEATHER INFORMATION

CURRENT FORECAST: 75-deg F / Mostly Cloudy

DATE OF LAST RAIN EVENT: 6 Hour event on: 6/30/2017

AMOUNT OF LAST RAIN EVENT: <0.1"

GENERAL PROJECT COMPLIANCE:

*APPROXIMATE CURRENT (SF/ ACRES) DISTURBED:	8,975 SF/ 0.21 AC	DUST CONTROL MEASURES ESTABLISHED:	YES NO
CONSTRUCTION ENTRANCE INSTALLED:	YES NO	SILT FENCE INSTALLED & FUNCTIONAL:	YES NO
WASHOUT AREA ESTABLISHED:	YES NO	INLET PROTECTION INSTALLED & FUNCTIONAL:	YES NO N/A
WASTE DISPOSAL AREA ESTABLISHED:	YES NO	ALL OTHER E&S CONTROLS INSTALLED & FUNCTIONAL:	YES NO
IN-ACTIVE AREAS STABILIZED:	YES NO		
STORMWATER DISCHARGE OBSERVED:	YES NO		
	If yes, describe discharge:		

DISTRIBUTION:

In my judgment the site is IN / OUT OF compliance with the terms and conditions of the Stormwater Pollution Control Plan and permit.




Signature of Qualified Inspector

7/6/2017

Date

"I have personally examined and am familiar with the information submitted in this document and all attachments thereto, and I certify that, based on reasonable investigation, including my inquiry of those individuals responsible for obtaining the information, the submitted information is true, accurate and complete to the best of my knowledge and belief. I understand that a false statement made in this document or its attachments may be punishable as a criminal offense, in accordance with section 22a-6 of the Connecticut General Statutes, pursuant to section 53a-157b of the Connecticut General Statutes, and in accordance with any other applicable statute."



Signature of Permittee/Authorized Representative

7/10/17

Date

* This is the total disturbance for all sites included in this report. Individual site disturbances are listed on the subsequent sheets.

796S

This site is IN / OUT OF compliance with the terms and conditions of the Stormwater Pollution Control Plan and permit.

ITEMS NOTED IN THIS INSPECTION:

List specific items relating to erosion & sediment controls, implementation of the plan, description of stormwater discharges, and any water quality monitoring performed during the inspection.

ITEM #	ITEM NOTED	DESCRIPTION OF DEFICIENCY	REMEDIAL ACTIONS REQUIRED	IN COMPLIANCE	DATE NOTED	CURRENT STATUS

ITEMS NOTED IN THIS INSPECTION:

**Note: The item numbers listed above correspond to the circled numbering on the attached reference map.

ADDITIONAL COMMENTS OR NOTES:

- No Activity / No Issues
- BANK & PILE BACKFILLED IN WALK
- SITE CONTAINED NEXT TO WALK

Approximate Areas of Disturbance:

- New Disturbance: YES / NO If yes, new disturbance includes: _____

Total Current Approximate Disturbance = 1,825 sf (0.04 acres)

797S

This site is IN / OUT OF compliance with the terms and conditions of the Stormwater Pollution Control Plan and permit.

ITEMS NOTED IN THIS INSPECTION:

List specific items relating to erosion & sediment controls, implementation of the plan, description of stormwater discharges, and any water quality monitoring performed during the inspection.

ITEM #	ITEM NOTED	DESCRIPTION OF DEFICIENCY	REMEDIAL ACTIONS REQUIRED	IN COMPLIANCE	DATE NOTED	CURRENT STATUS

ITEMS NOTED IN THIS INSPECTION:

**Note: The item numbers listed above correspond to the circled numbering on the attached reference map.

ADDITIONAL COMMENTS OR NOTES:

→ No Activity / No Issues
→ Pole & Base Installed AND BACKFILLED IN WALK
→ SIDE CONTAINED NEXT TO WALK

Approximate Areas of Disturbance:

- New Disturbance: YES / NO If yes, new disturbance includes: _____

Total Current Approximate Disturbance = 2,600 sf (0.06 acres)

798S

This site is IN / OUT OF compliance with the terms and conditions of the Stormwater Pollution Control Plan and permit.

ITEMS NOTED IN THIS INSPECTION:

List specific items relating to erosion & sediment controls, implementation of the plan, description of stormwater discharges, and any water quality monitoring performed during the inspection.

ITEM #	ITEM NOTED	DESCRIPTION OF DEFICIENCY	REMEDIAL ACTIONS REQUIRED	IN COMPLIANCE	DATE NOTED	CURRENT STATUS

ITEMS NOTED IN THIS INSPECTION:

**Note: The item numbers listed above correspond to the circled numbering on the attached reference map.

ADDITIONAL COMMENTS OR NOTES:

→ No Activity / No Issues
 → PILE & RATE BAFFLED IN WALK
 → SITE CONTAINED NEXT TO WALK

Approximate Areas of Disturbance:

- New Disturbance: YES / NO If yes, new disturbance includes: _____

Total Current Approximate Disturbance = 2,675 sf (0.06 acres)

799S

This site is IN / OUT OF compliance with the terms and conditions of the Stormwater Pollution Control Plan and permit.

ITEMS NOTED IN THIS INSPECTION:

List specific items relating to erosion & sediment controls, implementation of the plan, description of stormwater discharges, and any water quality monitoring performed during the inspection.

ITEM #	ITEM NOTED	DESCRIPTION OF DEFICIENCY	REMEDIAL ACTIONS REQUIRED	IN COMPLIANCE	DATE NOTED	CURRENT STATUS

ITEMS NOTED IN THIS INSPECTION:

**Note: The item numbers listed above correspond to the circled numbering on the attached reference map.

ADDITIONAL COMMENTS OR NOTES:

→ No Activity / No Issues
→ Pole & Base installed AND RAISED IN WALK
→ SIDE CONTAINED NEXT TO WALK

Approximate Areas of Disturbance:

- New Disturbance: YES / NO If yes, new disturbance includes: _____

Total Current Approximate Disturbance = 1,875 sf (0.04 acres)

**SEDIMENTATION AND EROSION CONTROL INSPECTION REPORT
THE UNITED ILLUMINATING COMPANY
BAIRD-CONGRESS**

SITES # 800S, 801S, 802S, 803S, 804S, 805S

INSPECTION INFORMATION

DATE: 7/6/2017
QUALIFIED INSPECTOR: Vincenzo Chiaravalloti, PE
RAIN EVENT ☐
WEEKLY ☒
SPECIAL ☐

WEATHER INFORMATION

CURRENT FORECAST: 75-deg F / Mostly Cloudy
DATE OF LAST RAIN EVENT: 6 Hour event on: 6/30/2017
AMOUNT OF LAST RAIN EVENT: <0.1"

GENERAL PROJECT COMPLIANCE:

*APPROXIMATE CURRENT (SF/ACRES) DISTURBED:	1,575 SF/ 0.04 AC	DUST CONTROL MEASURES ESTABLISHED:	YES / NO
CONSTRUCTION ENTRANCE INSTALLED:	YES / NO	SILT FENCE INSTALLED & FUNCTIONAL:	YES / NO
WASHOUT AREA ESTABLISHED:	YES / NO	INLET PROTECTION INSTALLED & FUNCTIONAL:	YES / NO N/A
WASTE DISPOSAL AREA ESTABLISHED:	YES / NO	ALL OTHER E&S CONTROLS INSTALLED & FUNCTIONAL:	YES / NO
IN-ACTIVE AREAS STABILIZED:	YES / NO		
STORMWATER DISCHARGE OBSERVED:	YES / NO		
	If yes, describe discharge:		

DISTRIBUTION:

In my judgment the site is IN / OUT OF compliance with the terms and conditions of the Stormwater Pollution Control Plan and permit.




Signature of Qualified Inspector

7/6/2017

Date

"I have personally examined and am familiar with the information submitted in this document and all attachments thereto, and I certify that, based on reasonable investigation, including my inquiry of those individuals responsible for obtaining the information, the submitted information is true, accurate and complete to the best of my knowledge and belief. I understand that a false statement made in this document or its attachments may be punishable as a criminal offense, in accordance with section 22a-6 of the Connecticut General Statutes, pursuant to section 53a-157b of the Connecticut General Statutes, and in accordance with any other applicable statute."



Signature of Permittee/Authorized Representative

7/10/17

Date

* This is the total disturbance for all sites included in this report. Individual site disturbances are listed on the subsequent sheets.

800S

This site is IN / OUT OF compliance with the terms and conditions of the Stormwater Pollution Control Plan and permit.

ITEMS NOTED IN THIS INSPECTION:

List specific items relating to erosion & sediment controls, implementation of the plan, description of stormwater discharges, and any water quality monitoring performed during the inspection.

ITEM #	ITEM NOTED	DESCRIPTION OF DEFICIENCY	REMEDIAL ACTIONS REQUIRED	IN COMPLIANCE	DATE NOTED	CURRENT STATUS

ITEMS NOTED IN THIS INSPECTION:

**Note: The item numbers listed above correspond to the circled numbering on the attached reference map.

ADDITIONAL COMMENTS OR NOTES:

→ No work

Approximate Areas of Disturbance:

- New Disturbance: YES / NO If yes, new disturbance includes: _____

Total Current Approximate Disturbance = 0 sf (0.00 acres)

This site is IN/OUT OF compliance with the terms and conditions of the Stormwater Pollution Control Plan and permit.

ITEMS NOTED IN THIS INSPECTION:

List specific items relating to erosion & sediment controls, implementation of the plan, description of stormwater discharges, and any water quality monitoring performed during the inspection.

ITEM #	ITEM NOTED	DESCRIPTION OF DEFICIENCY	REMEDIAL ACTIONS REQUIRED	IN COMPLIANCE	DATE NOTED	CURRENT STATUS

ITEMS NOTED IN THIS INSPECTION:

**Note: The item numbers listed above correspond to the circled numbering on the attached reference map.

ADDITIONAL COMMENTS OR NOTES:

→ No Activity / No Issues
→ SITE & BAYF IMPACTED NEXT 2 RND

Approximate Areas of Disturbance:

- New Disturbance: YES / NO If yes, new disturbance includes: _____

Total Current Approximate Disturbance = 200 sf (<0.01 acres)

802S

This site is IN OUT OF compliance with the terms and conditions of the Stormwater Pollution Control Plan and permit.

ITEMS NOTED IN THIS INSPECTION:

List specific items relating to erosion & sediment controls, implementation of the plan, description of stormwater discharges, and any water quality monitoring performed during the inspection.

ITEM #	ITEM NOTED	DESCRIPTION OF DEFICIENCY	REMEDIAL ACTIONS REQUIRED	IN COMPLIANCE	DATE NOTED	CURRENT STATUS

ITEMS NOTED IN THIS INSPECTION:

**Note: The item numbers listed above correspond to the circled numbering on the attached reference map.

ADDITIONAL COMMENTS OR NOTES:

→ No Activity / No Issues
→ Base Installed Next to Road

Approximate Areas of Disturbance:

- New Disturbance: YES / NO If yes, new disturbance includes: _____

Total Current Approximate Disturbance = 600 sf (0.01 acres)

This site is IN / OUT OF compliance with the terms and conditions of the Stormwater Pollution Control Plan and permit.

ITEMS NOTED IN THIS INSPECTION:

List specific items relating to erosion & sediment controls, implementation of the plan, description of stormwater discharges, and any water quality monitoring performed during the inspection.

ITEM #	ITEM NOTED	DESCRIPTION OF DEFICIENCY	REMEDIAL ACTIONS REQUIRED	IN COMPLIANCE	DATE NOTED	CURRENT STATUS

ITEMS NOTED IN THIS INSPECTION:

**Note: The item numbers listed above correspond to the circled numbering on the attached reference map.

ADDITIONAL COMMENTS OR NOTES:

→ No Activity / No Issues
 → HAYMALE ARROW SITE
 1 BWT INSTALLED

Approximate Areas of Disturbance:

- New Disturbance: YES / NO If yes, new disturbance includes: _____

Total Current Approximate Disturbance = 375 sf (≤0.01 acres)

This site is IN / OUT OF compliance with the terms and conditions of the Stormwater Pollution Control Plan and permit.

ITEMS NOTED IN THIS INSPECTION:

List specific items relating to erosion & sediment controls, implementation of the plan, description of stormwater discharges, and any water quality monitoring performed during the inspection.

ITEM #	ITEM NOTED	DESCRIPTION OF DEFICIENCY	REMEDIAL ACTIONS REQUIRED	IN COMPLIANCE	DATE NOTED	CURRENT STATUS

ITEMS NOTED IN THIS INSPECTION:

**Note: The item numbers listed above correspond to the circled numbering on the attached reference map.

ADDITIONAL COMMENTS OR NOTES:

→ No Activity / No Work
 → SHED ACRES IN MUD YARD
 → DIRT INSTALLED / HAY BALE ARROUND STRUCTURE

Approximate Areas of Disturbance:

- New Disturbance: YES / NO If yes, new disturbance includes: _____

Total Current Approximate Disturbance = 100 sf (≤0.01 acres)

This site is IN/OUT OF compliance with the terms and conditions of the Stormwater Pollution Control Plan and permit.

ITEMS NOTED IN THIS INSPECTION:

List specific items relating to erosion & sediment controls, implementation of the plan, description of stormwater discharges, and any water quality monitoring performed during the inspection.

ITEM #	ITEM NOTED	DESCRIPTION OF DEFICIENCY	REMEDIAL ACTIONS REQUIRED	IN COMPLIANCE	DATE NOTED	CURRENT STATUS

ITEMS NOTED IN THIS INSPECTION:

**Note: The item numbers listed above correspond to the circled numbering on the attached reference map.

ADDITIONAL COMMENTS OR NOTES:

→ No Activity / No Injury
 → SITE GATED OFF
 → STARTED ACCTD IN MNR 14530
 → RVE IMPACTED NEAR R.R.

Approximate Areas of Disturbance:

- New Disturbance: YES / NO If yes, new disturbance includes: _____

Total Current Approximate Disturbance = 300 sf (<0.01 acres)

**SEDIMENTATION AND EROSION CONTROL INSPECTION REPORT
THE UNITED ILLUMINATING COMPANY
BAIRD-CONGRESS**

SITES # 806S, 807S, 808S, 809S, 810S, 811S, 812S, 813S


INSPECTION INFORMATION	WEATHER INFORMATION
DATE: 7/6/2017	CURRENT FORECAST: 75-deg F / Mostly Cloudy
QUALIFIED INSPECTOR: Vincenzo Chiaravalloti, PE	DATE OF LAST RAIN EVENT: 6 Hour event on: 6/30/2017
RAIN EVENT <input type="checkbox"/>	AMOUNT OF LAST RAIN EVENT: <0.1"
WEEKLY <input checked="" type="checkbox"/>	
SPECIAL <input type="checkbox"/>	

GENERAL PROJECT COMPLIANCE:

*APPROXIMATE CURRENT (SF/ACRES) DISTURBED: 1.100 SF / 0.03 AC	DUST CONTROL MEASURES ESTABLISHED: YES / NO
CONSTRUCTION ENTRANCE INSTALLED: YES / NO	SILT FENCE INSTALLED & FUNCTIONAL: YES / NO
WASHOUT AREA ESTABLISHED: YES / NO	INLET PROTECTION INSTALLED & FUNCTIONAL: YES / NO
WASTE DISPOSAL AREA ESTABLISHED: YES / NO	ALL OTHER E&S CONTROLS INSTALLED & FUNCTIONAL: YES / NO
IN-ACTIVE AREAS STABILIZED: YES / NO	
STORMWATER DISCHARGE OBSERVED: YES / NO	
If yes, describe discharge:	

DISTRIBUTION:

In my judgment the site is IN OUT OF compliance with the terms and conditions of the Stormwater Pollution Control Plan and permit.



Signature of Qualified Inspector

7/6/2017

Date

"I have personally examined and am familiar with the information submitted in this document and all attachments thereto, and I certify that, based on reasonable investigation, including my inquiry of those individuals responsible for obtaining the information, the submitted information is true, accurate and complete to the best of my knowledge and belief. I understand that a false statement made in this document or its attachments may be punishable as a criminal offense, in accordance with section 22a-6 of the Connecticut General Statutes, pursuant to section 53a-157b of the Connecticut General Statutes, and in accordance with any other applicable statute."



Signature of Permittee/Authorized Representative

7/10/17

Date

* This is the total disturbance for all sites included in this report. Individual site disturbances are listed on the subsequent sheets.

806S

This site is IN OUT OF compliance with the terms and conditions of the Stormwater Pollution Control Plan and permit.

ITEMS NOTED IN THIS INSPECTION:

List specific items relating to erosion & sediment controls, implementation of the plan, description of stormwater discharges, and any water quality monitoring performed during the inspection.

ITEM #	ITEM NOTED	DESCRIPTION OF DEFICIENCY	REMEDIAL ACTIONS REQUIRED	IN COMPLIANCE	DATE NOTED	CURRENT STATUS

ITEMS NOTED IN THIS INSPECTION:

**Note: The item numbers listed above correspond to the circled numbering on the attached reference map.

ADDITIONAL COMMENTS OR NOTES:

→ NO ACTIVITY / NO DIRECT ACTED / NO IMPED
 → THESE SITES ARE WITHIN MNR RR YARD
 → SHARED PAVED AREAS IS STABLE
 → NO ACTIVITY / NO FLAGGED SLOPE IN YARD

Approximate Areas of Disturbance:

- New Disturbance: YES NO If yes, new disturbance includes: _____

Total Current Approximate Disturbance = 400 sf (<0.01 acres)

807S

This site is IN OUT OF compliance with the terms and conditions of the Stormwater Pollution Control Plan and permit.

ITEMS NOTED IN THIS INSPECTION:

List specific items relating to erosion & sediment controls, implementation of the plan, description of stormwater discharges, and any water quality monitoring performed during the inspection.

ITEM #	ITEM NOTED	DESCRIPTION OF DEFICIENCY	REMEDIAL ACTIONS REQUIRED	IN COMPLIANCE	DATE NOTED	CURRENT STATUS

ITEMS NOTED IN THIS INSPECTION:

**Note: The item numbers listed above correspond to the circled numbering on the attached reference map.

ADDITIONAL COMMENTS OR NOTES:

→ No Activity / No Direct Activity
→ SHARED ENTRY

Approximate Areas of Disturbance:

- New Disturbance: YES / NO If yes, new disturbance includes: _____

Total Current Approximate Disturbance = 100 sf (≤0.01 acres)

This site is IN / OUT OF compliance with the terms and conditions of the Stormwater Pollution Control Plan and permit.

ITEMS NOTED IN THIS INSPECTION:

List specific items relating to erosion & sediment controls, implementation of the plan, description of stormwater discharges, and any water quality monitoring performed during the inspection.

ITEM #	ITEM NOTED	DESCRIPTION OF DEFICIENCY	REMEDIAL ACTIONS REQUIRED	IN COMPLIANCE	DATE NOTED	CURRENT STATUS

ITEMS NOTED IN THIS INSPECTION:

**Note: The item numbers listed above correspond to the circled numbering on the attached reference map.

ADDITIONAL COMMENTS OR NOTES:

→ No Activity / No DIRECT ACRES
→ SHARED ENTRY

Approximate Areas of Disturbance:

- New Disturbance: YES / NO If yes, new disturbance includes: _____

Total Current Approximate Disturbance = 100 sf (<0.01 acres)

This site is IN / OUT OF compliance with the terms and conditions of the Stormwater Pollution Control Plan and permit.

ITEMS NOTED IN THIS INSPECTION:

List specific items relating to erosion & sediment controls, implementation of the plan, description of stormwater discharges, and any water quality monitoring performed during the inspection.

ITEM #	ITEM NOTED	DESCRIPTION OF DEFICIENCY	REMEDIAL ACTIONS REQUIRED	IN COMPLIANCE	DATE NOTED	CURRENT STATUS

ITEMS NOTED IN THIS INSPECTION:

**Note: The item numbers listed above correspond to the circled numbering on the attached reference map.

ADDITIONAL COMMENTS OR NOTES:

→ No Activity / No Direct Access
→ Shared Entry

Approximate Areas of Disturbance:

- New Disturbance: YES / NO If yes, new disturbance includes: _____

Total Current Approximate Disturbance = 100 sf (≤0.01 acres)

This site is IN / OUT OF compliance with the terms and conditions of the Stormwater Pollution Control Plan and permit.

ITEMS NOTED IN THIS INSPECTION:

List specific items relating to erosion & sediment controls, implementation of the plan, description of stormwater discharges, and any water quality monitoring performed during the inspection.

ITEM #	ITEM NOTED	DESCRIPTION OF DEFICIENCY	REMEDIAL ACTIONS REQUIRED	IN COMPLIANCE	DATE NOTED	CURRENT STATUS

ITEMS NOTED IN THIS INSPECTION:

**Note: The item numbers listed above correspond to the circled numbering on the attached reference map.

ADDITIONAL COMMENTS OR NOTES:

→ No Activity / No Direct Access
→ SHARED ENTRY

Approximate Areas of Disturbance:

- New Disturbance: YES NO If yes, new disturbance includes: _____

Total Current Approximate Disturbance = 100 sf (≤ 0.01 acres)

This site is IN/OUT OF compliance with the terms and conditions of the Stormwater Pollution Control Plan and permit.

ITEMS NOTED IN THIS INSPECTION:

List specific items relating to erosion & sediment controls, implementation of the plan, description of stormwater discharges, and any water quality monitoring performed during the inspection.

ITEM #	ITEM NOTED	DESCRIPTION OF DEFICIENCY	REMEDIAL ACTIONS REQUIRED	IN COMPLIANCE	DATE NOTED	CURRENT STATUS

ITEMS NOTED IN THIS INSPECTION:

**Note: The item numbers listed above correspond to the circled numbering on the attached reference map.

ADDITIONAL COMMENTS OR NOTES:

→ No Activity | No Direct Access
→ SHARED ENTRY

Approximate Areas of Disturbance:

- New Disturbance: YES / NO If yes, new disturbance includes: _____

Total Current Approximate Disturbance = 100 sf (≤0.01 acres)

This site is IN OUT OF compliance with the terms and conditions of the Stormwater Pollution Control Plan and permit.

ITEMS NOTED IN THIS INSPECTION:

List specific items relating to erosion & sediment controls, implementation of the plan, description of stormwater discharges, and any water quality monitoring performed during the inspection.

ITEM #	ITEM NOTED	DESCRIPTION OF DEFICIENCY	REMEDIAL ACTIONS REQUIRED	IN COMPLIANCE	DATE NOTED	CURRENT STATUS

ITEMS NOTED IN THIS INSPECTION:

**Note: The item numbers listed above correspond to the circled numbering on the attached reference map.

ADDITIONAL COMMENTS OR NOTES:

→ No Activity / No DISTRICT AFFECTED
→ SHARED ENTRY

Approximate Areas of Disturbance:

- New Disturbance: YES / NO If yes, new disturbance includes: _____

Total Current Approximate Disturbance = 100 sf (<0.01 acres)

This site is IN / OUT OF compliance with the terms and conditions of the Stormwater Pollution Control Plan and permit.

ITEMS NOTED IN THIS INSPECTION:

List specific items relating to erosion & sediment controls, implementation of the plan, description of stormwater discharges, and any water quality monitoring performed during the inspection.

ITEM #	ITEM NOTED	DESCRIPTION OF DEFICIENCY	REMEDIAL ACTIONS REQUIRED	IN COMPLIANCE	DATE NOTED	CURRENT STATUS

ITEMS NOTED IN THIS INSPECTION:

**Note: The item numbers listed above correspond to the circled numbering on the attached reference map.

ADDITIONAL COMMENTS OR NOTES:

→ No Activity | No Direct Access
→ STARED ENTRY

Approximate Areas of Disturbance:

- New Disturbance: YES NO If yes, new disturbance includes: _____

Total Current Approximate Disturbance = 100 sf (≤ 0.01 acres)

**SEDIMENTATION AND EROSION CONTROL INSPECTION REPORT
THE UNITED ILLUMINATING COMPANY
BAIRD-CONGRESS**

SITES # 814S, 815S

INSPECTION INFORMATION

DATE: 7/6/2017
QUALIFIED INSPECTOR: Vincenzo Chiaravalloti, PE
RAIN EVENT ☐
WEEKLY ☒
SPECIAL ☐

WEATHER INFORMATION


CURRENT FORECAST: 75-deg F / Mostly Cloudy
DATE OF LAST RAIN EVENT: 6 Hour event on: 6/30/2017
AMOUNT OF LAST RAIN EVENT: <0.1"

GENERAL PROJECT COMPLIANCE:

*APPROXIMATE CURRENT (SF/ ACRES) DISTURBED:	3,850 SF/ 0.09 AC	DUST CONTROL MEASURES ESTABLISHED:	YES / NO
CONSTRUCTION ENTRANCE INSTALLED:	YES / NO	SILT FENCE INSTALLED & FUNCTIONAL:	YES / NO
WASHOUT AREA ESTABLISHED:	YES / NO	INLET PROTECTION INSTALLED & FUNCTIONAL:	YES / NO / N/A
WASTE DISPOSAL AREA ESTABLISHED:	YES / NO	ALL OTHER E&S CONTROLS INSTALLED & FUNCTIONAL:	YES / NO
IN-ACTIVE AREAS STABILIZED:	YES / NO		
STORMWATER DISCHARGE OBSERVED:	YES / NO		
	If yes, describe discharge:		

DISTRIBUTION:

In my judgment the site is IN / OUT OF compliance with the terms and conditions of the Stormwater Pollution Control Plan and permit.




Signature of Qualified Inspector

7/6/2017

Date

"I have personally examined and am familiar with the information submitted in this document and all attachments thereto, and I certify that, based on reasonable investigation, including my inquiry of those individuals responsible for obtaining the information, the submitted information is true, accurate and complete to the best of my knowledge and belief. I understand that a false statement made in this document or its attachments may be punishable as a criminal offense, in accordance with section 22a-6 of the Connecticut General Statutes, pursuant to section 53a-157b of the Connecticut General Statutes, and in accordance with any other applicable statute."



Signature of Permittee/Authorized Representative

7/10/17

Date

* This is the total disturbance for all sites included in this report. Individual site disturbances are listed on the subsequent sheets.

815S

This site is IN OUT OF compliance with the terms and conditions of the Stormwater Pollution Control Plan and permit.

ITEMS NOTED IN THIS INSPECTION:

List specific items relating to erosion & sediment controls, implementation of the plan, description of stormwater discharges, and any water quality monitoring performed during the inspection.

ITEM #	ITEM NOTED	DESCRIPTION OF DEFICIENCY	REMEDIAL ACTIONS REQUIRED	IN COMPLIANCE	DATE NOTED	CURRENT STATUS

ITEMS NOTED IN THIS INSPECTION:

**Note: The item numbers listed above correspond to the circled numbering on the attached reference map.

ADDITIONAL COMMENTS OR NOTES:

→ No Activity / No Direct Access
 → Entry Staircase
 → MPR Maintenance Trucks At Access

Approximate Areas of Disturbance:

- New Disturbance: YES / NO If yes, new disturbance includes: _____

Total Current Approximate Disturbance = 1,500 sf (0.03 acres)

This site is IN / OUT OF compliance with the terms and conditions of the Stormwater Pollution Control Plan and permit.

ITEMS NOTED IN THIS INSPECTION:

List specific items relating to erosion & sediment controls, implementation of the plan, description of stormwater discharges, and any water quality monitoring performed during the inspection.

ITEM #	ITEM NOTED	DESCRIPTION OF DEFICIENCY	REMEDIAL ACTIONS REQUIRED	IN COMPLIANCE	DATE NOTED	CURRENT STATUS

ITEMS NOTED IN THIS INSPECTION:

**Note: The item numbers listed above correspond to the circled numbering on the attached reference map.

ADDITIONAL COMMENTS OR NOTES:

→ No Activity / No Issues
 → Entry / Ramp contained w/ S.F.
 → Low. with on-site

Approximate Areas of Disturbance:

- New Disturbance: YES / NO If yes, new disturbance includes: _____

Total Current Approximate Disturbance = 2,350 sf (0.05 acres)

**SEDIMENTATION AND EROSION CONTROL INSPECTION REPORT
THE UNITED ILLUMINATING COMPANY
BAIRD-CONGRESS**

SITES # 816S, 817S, 818S

INSPECTION INFORMATION

DATE: 7/6/2017
QUALIFIED INSPECTOR: Vincenzo Chiaravalloti, PE
RAIN EVENT ☐
WEEKLY ☒
SPECIAL ☐

WEATHER INFORMATION


CURRENT FORECAST: 75-deg F / Mostly Cloudy
DATE OF LAST RAIN EVENT: 6 Hour event on: 6/30/2017
AMOUNT OF LAST RAIN EVENT: <0.1"

GENERAL PROJECT COMPLIANCE:

*APPROXIMATE CURRENT (SF/ACRES) DISTURBED:	<u>3,700</u> SF/ <u>0.02</u> AC	DUST CONTROL MEASURES ESTABLISHED:	<u>YES</u> / NO
CONSTRUCTION ENTRANCE INSTALLED:	<u>YES</u> / NO	SILT FENCE INSTALLED & FUNCTIONAL:	<u>YES</u> / NO
WASHOUT AREA ESTABLISHED:	<u>YES</u> / NO	INLET PROTECTION INSTALLED & FUNCTIONAL:	YES / <u>NO</u>
WASTE DISPOSAL AREA ESTABLISHED:	<u>YES</u> / NO	ALL OTHER E&S CONTROLS INSTALLED & FUNCTIONAL:	<u>YES</u> / NO
IN-ACTIVE AREAS STABILIZED:	<u>YES</u> / NO		
STORMWATER DISCHARGE OBSERVED:	YES / <u>NO</u> If yes, describe discharge:		

DISTRIBUTION:

In my judgment the site is IN / OUT OF compliance with the terms and conditions of the Stormwater Pollution Control Plan and permit.




Signature of Qualified Inspector

7/6/2017

Date

"I have personally examined and am familiar with the information submitted in this document and all attachments thereto, and I certify that, based on reasonable investigation, including my inquiry of those individuals responsible for obtaining the information, the submitted information is true, accurate and complete to the best of my knowledge and belief. I understand that a false statement made in this document or its attachments may be punishable as a criminal offense, in accordance with section 22a-6 of the Connecticut General Statutes, pursuant to section 53a-157b of the Connecticut General Statutes, and in accordance with any other applicable statute."



Signature of Permittee/Authorized Representative

7/10/17

Date

* This is the total disturbance for all sites included in this report. Individual site disturbances are listed on the subsequent sheets.

816S

This site is IN / OUT OF compliance with the terms and conditions of the Stormwater Pollution Control Plan and permit.

ITEMS NOTED IN THIS INSPECTION:

List specific items relating to erosion & sediment controls, implementation of the plan, description of stormwater discharges, and any water quality monitoring performed during the inspection.

ITEM #	ITEM NOTED	DESCRIPTION OF DEFICIENCY	REMEDIAL ACTIONS REQUIRED	IN COMPLIANCE	DATE NOTED	CURRENT STATUS

ITEMS NOTED IN THIS INSPECTION:

**Note: The item numbers listed above correspond to the circled numbering on the attached reference map.

ADDITIONAL COMMENTS OR NOTES:

→ CITY ROAD WORK ADJACENT TO SITE
 → NO ACTIVITY / NO ISSUES
 → STAGING AREA / SHARED ENTRY STABLE

Approximate Areas of Disturbance:

- New Disturbance: YES / NO If yes, new disturbance includes: _____

Total Current Approximate Disturbance = 1,650 sf (0.04 acres)

This site is IN OUT OF compliance with the terms and conditions of the Stormwater Pollution Control Plan and permit.

ITEMS NOTED IN THIS INSPECTION:

List specific items relating to erosion & sediment controls, implementation of the plan, description of stormwater discharges, and any water quality monitoring performed during the inspection.

ITEM #	ITEM NOTED	DESCRIPTION OF DEFICIENCY	REMEDIAL ACTIONS REQUIRED	IN COMPLIANCE	DATE NOTED	CURRENT STATUS

ITEMS NOTED IN THIS INSPECTION:

**Note: The item numbers listed above correspond to the circled numbering on the attached reference map.

ADDITIONAL COMMENTS OR NOTES:

→ No Activity / No Issues
 → SHARPER ACCESS / STAGING AREA STABLE
 → VEGETATED SLOPE CONTAINED w/ S.F.

Approximate Areas of Disturbance:

- New Disturbance: YES / NO If yes, new disturbance includes: _____

Total Current Approximate Disturbance = 225 sf (≤0.01 acres)

This site is IN / OUT OF compliance with the terms and conditions of the Stormwater Pollution Control Plan and permit.

ITEMS NOTED IN THIS INSPECTION:

List specific items relating to erosion & sediment controls, implementation of the plan, description of stormwater discharges, and any water quality monitoring performed during the inspection.

ITEM #	ITEM NOTED	DESCRIPTION OF DEFICIENCY	REMEDIAL ACTIONS REQUIRED	IN COMPLIANCE	DATE NOTED	CURRENT STATUS

ITEMS NOTED IN THIS INSPECTION:

**Note: The item numbers listed above correspond to the circled numbering on the attached reference map.

ADDITIONAL COMMENTS OR NOTES:

→ No Activity / No Issues
 → Low Wash on-site
 → Shared Entry to existing APRA

Approximate Areas of Disturbance:

- New Disturbance: YES / NO If yes, new disturbance includes: _____

Total Current Approximate Disturbance = 1,825 sf (0.04 acres)

**SEDIMENTATION AND EROSION CONTROL INSPECTION REPORT
THE UNITED ILLUMINATING COMPANY
BAIRD-CONGRESS**

SITES # 819S, 820S

INSPECTION INFORMATION

DATE: 7/6/2017
QUALIFIED INSPECTOR: Vincenzo Chiaravalloti, PE
RAIN EVENT ☐
WEEKLY ☒
SPECIAL ☐

WEATHER INFORMATION


CURRENT FORECAST: 75-deg F / Mostly Cloudy
DATE OF LAST RAIN EVENT: 6 Hour event on: 6/30/2017
AMOUNT OF LAST RAIN EVENT: <0.1"

GENERAL PROJECT COMPLIANCE:

*APPROXIMATE CURRENT (SF/ACRES) DISTURBED:	7,450 SF/ 0.17 AC	DUST CONTROL MEASURES ESTABLISHED:	YES/NO
CONSTRUCTION ENTRANCE INSTALLED:	YES/NO	SILT FENCE INSTALLED & FUNCTIONAL:	YES/NO
WASHOUT AREA ESTABLISHED:	YES/NO	INLET PROTECTION INSTALLED & FUNCTIONAL:	YES/NO N/A
WASTE DISPOSAL AREA ESTABLISHED:	YES/NO	ALL OTHER E&S CONTROLS INSTALLED & FUNCTIONAL:	YES/NO
IN-ACTIVE AREAS STABILIZED:	YES/NO		
STORMWATER DISCHARGE OBSERVED:	YES/NO If yes, describe discharge:		

DISTRIBUTION:

In my judgment the site is IN / OUT OF compliance with the terms and conditions of the Stormwater Pollution Control Plan and permit.



Signature of Qualified Inspector

7/6/2017

Date

"I have personally examined and am familiar with the information submitted in this document and all attachments thereto, and I certify that, based on reasonable investigation, including my inquiry of those individuals responsible for obtaining the information, the submitted information is true, accurate and complete to the best of my knowledge and belief. I understand that a false statement made in this document or its attachments may be punishable as a criminal offense, in accordance with section 22a-6 of the Connecticut General Statutes, pursuant to section 53a-157b of the Connecticut General Statutes, and in accordance with any other applicable statute."



Signature of Permittee/Authorized Representative

7/10/17

Date

* This is the total disturbance for all sites included in this report. Individual site disturbances are listed on the subsequent sheets.

819S

This site is IN / OUT OF compliance with the terms and conditions of the Stormwater Pollution Control Plan and permit.

ITEMS NOTED IN THIS INSPECTION:

List specific items relating to erosion & sediment controls, implementation of the plan, description of stormwater discharges, and any water quality monitoring performed during the inspection.

ITEM #	ITEM NOTED	DESCRIPTION OF DEFICIENCY	REMEDIAL ACTIONS REQUIRED	IN COMPLIANCE	DATE NOTED	CURRENT STATUS

ITEMS NOTED IN THIS INSPECTION:

**Note: The item numbers listed above correspond to the circled numbering on the attached reference map.

ADDITIONAL COMMENTS OR NOTES:

→ No Activity / No Issues
→ SITE / MAGINING AREA GATED OFF & STABLE

Approximate Areas of Disturbance:

- New Disturbance: YES NO If yes, new disturbance includes: _____

Total Current Approximate Disturbance = 4,000 sf (0.08 acres)

This site is IN / OUT OF compliance with the terms and conditions of the Stormwater Pollution Control Plan and permit.

ITEMS NOTED IN THIS INSPECTION:

List specific items relating to erosion & sediment controls, implementation of the plan, description of stormwater discharges, and any water quality monitoring performed during the inspection.

ITEM #	ITEM NOTED	DESCRIPTION OF DEFICIENCY	REMEDIAL ACTIONS REQUIRED	IN COMPLIANCE	DATE NOTED	CURRENT STATUS

ITEMS NOTED IN THIS INSPECTION:

**Note: The item numbers listed above correspond to the circled numbering on the attached reference map.

ADDITIONAL COMMENTS OR NOTES:

→ No Activity / N. Issues
→ SITE STAGING AREA GATED & MAINT

Approximate Areas of Disturbance:

- New Disturbance: YES / NO If yes, new disturbance includes: _____

Total Current Approximate Disturbance = 3,450 sf (0.08 acres)

**SEDIMENTATION AND EROSION CONTROL INSPECTION REPORT
THE UNITED ILLUMINATING COMPANY
BAIRD-CONGRESS**

SITES # 821S, 822S, 823S, 824S, 825S

INSPECTION INFORMATION

DATE: 7/6/2017
QUALIFIED INSPECTOR: Vincenzo Chiaravalloti, PE
RAIN EVENT ☐
WEEKLY ☒
SPECIAL ☐

WEATHER INFORMATION

CURRENT FORECAST: 75-deg F /Mostly Cloudy
DATE OF LAST RAIN EVENT: 6 Hour event on: 6/30/2017
AMOUNT OF LAST RAIN EVENT: <0.1"

GENERAL PROJECT COMPLIANCE:

*APPROXIMATE CURRENT (SF/ACRES) DISTURBED:	<u>26,950 SF/0.62 AC</u>	DUST CONTROL MEASURES ESTABLISHED:	<u>YES</u> / NO
CONSTRUCTION ENTRANCE INSTALLED:	<u>YES</u> / NO	SILT FENCE INSTALLED & FUNCTIONAL:	<u>YES</u> / NO
WASHOUT AREA ESTABLISHED:	<u>YES</u> / NO	INLET PROTECTION INSTALLED & FUNCTIONAL:	<u>YES</u> / NO <u>N/A</u>
WASTE DISPOSAL AREA ESTABLISHED:	<u>YES</u> / NO	ALL OTHER E&S CONTROLS INSTALLED & FUNCTIONAL:	<u>YES</u> / NO
IN-ACTIVE AREAS STABILIZED:	<u>YES</u> / NO		
STORMWATER DISCHARGE OBSERVED:	<u>YES</u> / NO If yes, describe discharge:		

DISTRIBUTION:

In my judgment the site is IN / OUT OF compliance with the terms and conditions of the Stormwater Pollution Control Plan and permit.




Signature of Qualified Inspector

7/6/2017

Date

"I have personally examined and am familiar with the information submitted in this document and all attachments thereto, and I certify that, based on reasonable investigation, including my inquiry of those individuals responsible for obtaining the information, the submitted information is true, accurate and complete to the best of my knowledge and belief. I understand that a false statement made in this document or its attachments may be punishable as a criminal offense, in accordance with section 22a-6 of the Connecticut General Statutes, pursuant to section 53a-157b of the Connecticut General Statutes, and in accordance with any other applicable statute."



Signature of Permittee/Authorized Representative

7/10/17

Date

* This is the total disturbance for all sites included in this report. Individual site disturbances are listed on the subsequent sheets.

821S

This site is IN / OUT OF compliance with the terms and conditions of the Stormwater Pollution Control Plan and permit.

ITEMS NOTED IN THIS INSPECTION:

List specific items relating to erosion & sediment controls, implementation of the plan, description of stormwater discharges, and any water quality monitoring performed during the inspection.

ITEM #	ITEM NOTED	DESCRIPTION OF DEFICIENCY	REMEDIAL ACTIONS REQUIRED	IN COMPLIANCE	DATE NOTED	CURRENT STATUS

ITEMS NOTED IN THIS INSPECTION:

**Note: The item numbers listed above correspond to the circled numbering on the attached reference map.

ADDITIONAL COMMENTS OR NOTES:

→ No Activity / No Issues
→ S.F. EXTENDED ALONG NEW ENTRY ACCE
→ SITE ADJACENT NEXT TO RR. B.O.W

Approximate Areas of Disturbance:

- New Disturbance: YES / NO If yes, new disturbance includes: _____

Total Current Approximate Disturbance = 5,250 sf (0.12 acres)

This site is IN / OUT OF compliance with the terms and conditions of the Stormwater Pollution Control Plan and permit.

ITEMS NOTED IN THIS INSPECTION:

List specific items relating to erosion & sediment controls, implementation of the plan, description of stormwater discharges, and any water quality monitoring performed during the inspection.

ITEM #	ITEM NOTED	DESCRIPTION OF DEFICIENCY	REMEDIAL ACTIONS REQUIRED	IN COMPLIANCE	DATE NOTED	CURRENT STATUS

ITEMS NOTED IN THIS INSPECTION:

**Note: The item numbers listed above correspond to the circled numbering on the attached reference map.

ADDITIONAL COMMENTS OR NOTES:

→ No Activity / No Issues
 → SHARFD ENTRY STAGUE
 → GATE CLOSED

Approximate Areas of Disturbance:

- New Disturbance: YES / NO If yes, new disturbance includes: _____

Total Current Approximate Disturbance = 3,200 sf (0.07 acres)

823S

This site is IN / OUT OF compliance with the terms and conditions of the Stormwater Pollution Control Plan and permit.

ITEMS NOTED IN THIS INSPECTION:

List specific items relating to erosion & sediment controls, implementation of the plan, description of stormwater discharges, and any water quality monitoring performed during the inspection.

ITEM #	ITEM NOTED	DESCRIPTION OF DEFICIENCY	REMEDIAL ACTIONS REQUIRED	IN COMPLIANCE	DATE NOTED	CURRENT STATUS

ITEMS NOTED IN THIS INSPECTION:

**Note: The item numbers listed above correspond to the circled numbering on the attached reference map.

ADDITIONAL COMMENTS OR NOTES:

→ NO ACTIVITY / NO ISSUES
 → CHARED ACCESS
 → CONCRETE BASE INSTALLED
 → PORTION OF S.F. FELL OFF SPARKS, SITE MAINTAINED

Approximate Areas of Disturbance:

- New Disturbance: YES / NO If yes, new disturbance includes: _____

Total Current Approximate Disturbance = 2,050 sf (0.05 acres)

This site is IN / OUT OF compliance with the terms and conditions of the Stormwater Pollution Control Plan and permit.

ITEMS NOTED IN THIS INSPECTION:

List specific items relating to erosion & sediment controls, implementation of the plan, description of stormwater discharges, and any water quality monitoring performed during the inspection.

ITEM #	ITEM NOTED	DESCRIPTION OF DEFICIENCY	REMEDIAL ACTIONS REQUIRED	IN COMPLIANCE	DATE NOTED	CURRENT STATUS

ITEMS NOTED IN THIS INSPECTION:

**Note: The item numbers listed above correspond to the circled numbering on the attached reference map.

ADDITIONAL COMMENTS OR NOTES:

→ No Activity / No Issues
 → No Direct Activity / SITE ADAPTATION RR
 → BME INITIATED

Approximate Areas of Disturbance:

- New Disturbance: YES / NO If yes, new disturbance includes: _____

Total Current Approximate Disturbance = 7,250 sf (0.17 acres)

825S

This site is IN / OUT OF compliance with the terms and conditions of the Stormwater Pollution Control Plan and permit.

ITEMS NOTED IN THIS INSPECTION:

List specific items relating to erosion & sediment controls, implementation of the plan, description of stormwater discharges, and any water quality monitoring performed during the inspection.

ITEM #	ITEM NOTED	DESCRIPTION OF DEFICIENCY	REMEDIAL ACTIONS REQUIRED	IN COMPLIANCE	DATE NOTED	CURRENT STATUS

ITEMS NOTED IN THIS INSPECTION:

**Note: The item numbers listed above correspond to the circled numbering on the attached reference map.

ADDITIONAL COMMENTS OR NOTES:

→ No Activity / No Issues
→ Band on-site
→ Conc. LASH REPLACED / DEBRIS TO BE REMOVED
→ BATES INSTALLED

Approximate Areas of Disturbance:

- New Disturbance: YES / NO If yes, new disturbance includes: _____

Total Current Approximate Disturbance = 9,200 sf (0.21 acres)

**SEDIMENTATION AND EROSION CONTROL INSPECTION REPORT
THE UNITED ILLUMINATING COMPANY
BAIRD-CONGRESS**

SITES # 785N, 786N, 788N, 789N, 790N

INSPECTION INFORMATION

DATE: 7/10/2017
QUALIFIED INSPECTOR: Vincenzo Chiaravalloti, PE
RAIN EVENT ☒
WEEKLY ☒
SPECIAL ☐

WEATHER INFORMATION

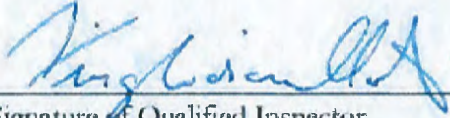
CURRENT FORECAST: 80-deg F /Sunny
DATE OF LAST RAIN EVENT: 12 Hour event on: 7/7/2017
AMOUNT OF LAST RAIN EVENT: 1.1"

GENERAL PROJECT COMPLIANCE:

*APPROXIMATE CURRENT (SF/ACRES) DISTURBED:	1,000 SF/ 0.02 AC	DUST CONTROL MEASURES ESTABLISHED:	YES / NO
CONSTRUCTION ENTRANCE INSTALLED:	YES / NO	SILT FENCE INSTALLED & FUNCTIONAL:	YES / NO
WASHOUT AREA ESTABLISHED:	YES / NO	INLET PROTECTION INSTALLED & FUNCTIONAL:	YES / NO N/A
WASTE DISPOSAL AREA ESTABLISHED:	YES / NO	ALL OTHER E&S CONTROLS INSTALLED & FUNCTIONAL:	YES / NO
IN-ACTIVE AREAS STABILIZED:	YES / NO		
STORMWATER DISCHARGE OBSERVED:	YES / NO If yes, describe discharge:		

DISTRIBUTION:

In my judgment the site is IN / OUT OF compliance with the terms and conditions of the Stormwater Pollution Control Plan and permit.




Signature of Qualified Inspector

7/10/2017

Date

"I have personally examined and am familiar with the information submitted in this document and all attachments thereto, and I certify that, based on reasonable investigation, including my inquiry of those individuals responsible for obtaining the information, the submitted information is true, accurate and complete to the best of my knowledge and belief. I understand that a false statement made in this document or its attachments may be punishable as a criminal offense, in accordance with section 22a-6 of the Connecticut General Statutes, pursuant to section 53a-157b of the Connecticut General Statutes, and in accordance with any other applicable statute."



Signature of Permittee/Authorized Representative

7/18/17

Date

* This is the total disturbance for all sites included in this report. Individual site disturbances are listed on the subsequent sheets.

785N

This site is IN / OUT OF compliance with the terms and conditions of the Stormwater Pollution Control Plan and permit.

ITEMS NOTED IN THIS INSPECTION:

List specific items relating to erosion & sediment controls, implementation of the plan, description of stormwater discharges, and any water quality monitoring performed during the inspection.

ITEM #	ITEM NOTED	DESCRIPTION OF DEFICIENCY	REMEDIAL ACTIONS REQUIRED	IN COMPLIANCE	DATE NOTED	CURRENT STATUS

ITEMS NOTED IN THIS INSPECTION:

**Note: The item numbers listed above correspond to the circled numbering on the attached reference map.

ADDITIONAL COMMENTS OR NOTES:

→ No work

Approximate Areas of Disturbance:

- New Disturbance: YES / NO If yes, new disturbance includes:

Total Current Approximate Disturbance = 0 sf (0.00 acres)

786N

This site is IN / OUT OF compliance with the terms and conditions of the Stormwater Pollution Control Plan and permit.

ITEMS NOTED IN THIS INSPECTION:

List specific items relating to erosion & sediment controls, implementation of the plan, description of stormwater discharges, and any water quality monitoring performed during the inspection.

ITEM #	ITEM NOTED	DESCRIPTION OF DEFICIENCY	REMEDIAL ACTIONS REQUIRED	IN COMPLIANCE	DATE NOTED	CURRENT STATUS

ITEMS NOTED IN THIS INSPECTION:

**Note: The item numbers listed above correspond to the circled numbering on the attached reference map.

ADDITIONAL COMMENTS OR NOTES:

→ No Activity | No Issues
 → SITE CONTAINED WITH S.F. & STRAW MATS
 NEXT TO SIDEWALK
 → BAYE INSTALLED | CON. WASHOUT ON-SITE

Approximate Areas of Disturbance:

- New Disturbance: YES / NO If yes, new disturbance includes: _____

Total Current Approximate Disturbance = 1,000 sf (0.02 acres)

788N

This site is IN / OUT OF compliance with the terms and conditions of the Stormwater Pollution Control Plan and permit.

ITEMS NOTED IN THIS INSPECTION:

List specific items relating to erosion & sediment controls, implementation of the plan, description of stormwater discharges, and any water quality monitoring performed during the inspection.

ITEM #	ITEM NOTED	DESCRIPTION OF DEFICIENCY	REMEDIAL ACTIONS REQUIRED	IN COMPLIANCE	DATE NOTED	CURRENT STATUS

ITEMS NOTED IN THIS INSPECTION:

**Note: The item numbers listed above correspond to the circled numbering on the attached reference map.

ADDITIONAL COMMENTS OR NOTES:

→ No Activity | No Direct Access
 → Equipment Storage on-site
 → Gate Closed | Work Not Verified

Approximate Areas of Disturbance:

- New Disturbance: YES / NO If yes, new disturbance includes: _____

Total Current Approximate Disturbance = 0 sf (0.00 acres)

790N

This site is **IN / OUT OF** compliance with the terms and conditions of the Stormwater Pollution Control Plan and permit.

ITEMS NOTED IN THIS INSPECTION:

List specific items relating to erosion & sediment controls, implementation of the plan, description of stormwater discharges, and any water quality monitoring performed during the inspection.

ITEM #	ITEM NOTED	DESCRIPTION OF DEFICIENCY	REMEDIAL ACTIONS REQUIRED	IN COMPLIANCE	DATE NOTED	CURRENT STATUS

ITEMS NOTED IN THIS INSPECTION:

**Note: The item numbers listed above correspond to the circled numbering on the attached reference map.

ADDITIONAL COMMENTS OR NOTES:

→ No work

Approximate Areas of Disturbance:

- New Disturbance: YES / NO If yes, new disturbance includes: _____

Total Current Approximate Disturbance = 0 sf (0.00 acres)

789N

This site is IN / OUT OF compliance with the terms and conditions of the Stormwater Pollution Control Plan and permit.

ITEMS NOTED IN THIS INSPECTION:

List specific items relating to erosion & sediment controls, implementation of the plan, description of stormwater discharges, and any water quality monitoring performed during the inspection.

ITEM #	ITEM NOTED	DESCRIPTION OF DEFICIENCY	REMEDIAL ACTIONS REQUIRED	IN COMPLIANCE	DATE NOTED	CURRENT STATUS

ITEMS NOTED IN THIS INSPECTION:

**Note: The item numbers listed above correspond to the circled numbering on the attached reference map.

ADDITIONAL COMMENTS OR NOTES:

Approximate Areas of Disturbance:

- New Disturbance: YES / NO If yes, new disturbance includes: _____

Total Current Approximate Disturbance = 0 sf (0.00 acres)

SEDIMENTATION AND EROSION CONTROL INSPECTION REPORT
THE UNITED ILLUMINATING COMPANY
BAIRD-CONGRESS

SITES # 796N, 797N, 798N, 799N

INSPECTION INFORMATION
DATE: 7/10/2017
QUALIFIED INSPECTOR: Vincenzo Chiaravalloti, PE
RAIN EVENT: ☒
WEEKLY: ☒
SPECIAL: ☐

WEATHER INFORMATION
CURRENT FORECAST: 80-deg F / Sunny
DATE OF LAST RAIN EVENT: 12 Hour event on: 7/7/2017
AMOUNT OF LAST RAIN EVENT: 1.1"

GENERAL PROJECT COMPLIANCE:

*APPROXIMATE CURRENT (SF/ACRES) DISTURBED:	6,400 SF/ 0.15 AC	DUST CONTROL MEASURES ESTABLISHED:	YES / NO
CONSTRUCTION ENTRANCE INSTALLED:	YES / NO	SILT FENCE INSTALLED & FUNCTIONAL:	YES / NO
WASHOUT AREA ESTABLISHED:	YES / NO	INLET PROTECTION INSTALLED & FUNCTIONAL:	YES / NO N/A
WASTE DISPOSAL AREA ESTABLISHED:	YES / NO	ALL OTHER E&S CONTROLS INSTALLED & FUNCTIONAL:	YES / NO
IN-ACTIVE AREAS STABILIZED:	YES / NO		
STORMWATER DISCHARGE OBSERVED:	YES / NO		
	If yes, describe discharge:		

DISTRIBUTION:

In my judgment the site is IN / OUT OF compliance with the terms and conditions of the Stormwater Pollution Control Plan and permit.




Signature of Qualified Inspector

7/10/2017

Date

"I have personally examined and am familiar with the information submitted in this document and all attachments thereto, and I certify that, based on reasonable investigation, including my inquiry of those individuals responsible for obtaining the information, the submitted information is true, accurate and complete to the best of my knowledge and belief. I understand that a false statement made in this document or its attachments may be punishable as a criminal offense, in accordance with section 22a-6 of the Connecticut General Statutes, pursuant to section 53a-157b of the Connecticut General Statutes, and in accordance with any other applicable statute."



Signature of Permittee/Authorized Representative

7/18/17

Date

* This is the total disturbance for all sites included in this report. Individual site disturbances are listed on the subsequent sheets.

796N

This site is **IN / OUT OF** compliance with the terms and conditions of the Stormwater Pollution Control Plan and permit.

ITEMS NOTED IN THIS INSPECTION:

List specific items relating to erosion & sediment controls, implementation of the plan, description of stormwater discharges, and any water quality monitoring performed during the inspection.

ITEM #	ITEM NOTED	DESCRIPTION OF DEFICIENCY	REMEDIAL ACTIONS REQUIRED	IN COMPLIANCE	DATE NOTED	CURRENT STATUS

ITEMS NOTED IN THIS INSPECTION:

**Note: The item numbers listed above correspond to the circled numbering on the attached reference map.

ADDITIONAL COMMENTS OR NOTES:

→ No work

Approximate Areas of Disturbance:

- Previous Disturbance _____ sf
- New Disturbance: YES / NO If yes, new disturbance includes: _____

Total Current Approximate Disturbance = _____ **sf (** _____ **acres)**

797N

This site is IN / OUT OF compliance with the terms and conditions of the Stormwater Pollution Control Plan and permit.

ITEMS NOTED IN THIS INSPECTION:

List specific items relating to erosion & sediment controls, implementation of the plan, description of stormwater discharges, and any water quality monitoring performed during the inspection.

ITEM #	ITEM NOTED	DESCRIPTION OF DEFICIENCY	REMEDIAL ACTIONS REQUIRED	IN COMPLIANCE	DATE NOTED	CURRENT STATUS

ITEMS NOTED IN THIS INSPECTION:

**Note: The item numbers listed above correspond to the circled numbering on the attached reference map.

ADDITIONAL COMMENTS OR NOTES:

→ No work

Approximate Areas of Disturbance:

- Previous Disturbance _____ sf
- New Disturbance: YES / NO If yes, new disturbance includes: _____ sf (_____ acres)

Total Current Approximate Disturbance = _____ sf (_____ acres)

798N

This site is IN / OUT OF compliance with the terms and conditions of the Stormwater Pollution Control Plan and permit.

ITEMS NOTED IN THIS INSPECTION:

List specific items relating to erosion & sediment controls, implementation of the plan, description of stormwater discharges, and any water quality monitoring performed during the inspection.

ITEM #	ITEM NOTED	DESCRIPTION OF DEFICIENCY	REMEDIAL ACTIONS REQUIRED	IN COMPLIANCE	DATE NOTED	CURRENT STATUS

ITEMS NOTED IN THIS INSPECTION:

**Note: The item numbers listed above correspond to the circled numbering on the attached reference map.

ADDITIONAL COMMENTS OR NOTES:

→ No work

Approximate Areas of Disturbance:

- Previous Disturbance _____ sf
- New Disturbance: YES / NO If yes, new disturbance includes: _____ sf (_____ acres)

Total Current Approximate Disturbance = _____ sf (_____ acres)

799N

This site is IN / OUT OF compliance with the terms and conditions of the Stormwater Pollution Control Plan and permit.

ITEMS NOTED IN THIS INSPECTION:

List specific items relating to erosion & sediment controls, implementation of the plan, description of stormwater discharges, and any water quality monitoring performed during the inspection.

ITEM #	ITEM NOTED	DESCRIPTION OF DEFICIENCY	REMEDIAL ACTIONS REQUIRED	IN COMPLIANCE	DATE NOTED	CURRENT STATUS

ITEMS NOTED IN THIS INSPECTION:

**Note: The item numbers listed above correspond to the circled numbering on the attached reference map.

ADDITIONAL COMMENTS OR NOTES:

→ No Activity / No Issues
 → SITE WITHIN EXISTING PAVED LOT
 → CONC BARRIER CONTAINING SITE
 → PAVED ENTRY STABLE

Approximate Areas of Disturbance:

- Previous Disturbance 6,400 sf
- New Disturbance: YES / NO If yes, new disturbance includes: _____

Total Current Approximate Disturbance = 6,400 sf (0.15 acres)

**SEDIMENTATION AND EROSION CONTROL INSPECTION REPORT
THE UNITED ILLUMINATING COMPANY
BAIRD-CONGRESS**

SITES # 801N, 802N, 803N, 804N

INSPECTION INFORMATION
DATE: 7/10/2017
QUALIFIED INSPECTOR: Vincenzo Chiaravalloti, PE
RAIN EVENT: ☒
WEEKLY: ☒
SPECIAL: ☐

WEATHER INFORMATION
CURRENT FORECAST: 80-deg F / Sunny
DATE OF LAST RAIN EVENT: 12 Hour event on: 7/7/2017
AMOUNT OF LAST RAIN EVENT: 1.1"

GENERAL PROJECT COMPLIANCE:

*APPROXIMATE CURRENT (SF/ACRES) DISTURBED:	5,000 SF/ 0.11 AC	DUST CONTROL MEASURES ESTABLISHED:	YES / NO
CONSTRUCTION ENTRANCE INSTALLED:	YES / NO	SILT FENCE INSTALLED & FUNCTIONAL:	YES / NO
WASHOUT AREA ESTABLISHED:	YES / NO	INLET PROTECTION INSTALLED & FUNCTIONAL:	YES / NO N/A
WASTE DISPOSAL AREA ESTABLISHED:	YES / NO	ALL OTHER E&S CONTROLS INSTALLED & FUNCTIONAL:	YES / NO
IN-ACTIVE AREAS STABILIZED:	YES / NO		
STORMWATER DISCHARGE OBSERVED:	YES / NO If yes, describe discharge:		

DISTRIBUTION:

In my judgment the site is IN / OUT OF compliance with the terms and conditions of the Stormwater Pollution Control Plan and permit.




Signature of Qualified Inspector

7/10/2017

Date

"I have personally examined and am familiar with the information submitted in this document and all attachments thereto, and I certify that, based on reasonable investigation, including my inquiry of those individuals responsible for obtaining the information, the submitted information is true, accurate and complete to the best of my knowledge and belief. I understand that a false statement made in this document or its attachments may be punishable as a criminal offense, in accordance with section 22a-6 of the Connecticut General Statutes, pursuant to section 53a-157b of the Connecticut General Statutes, and in accordance with any other applicable statute."



Signature of Permittee/Authorized Representative

7/18/17

Date

* This is the total disturbance for all sites included in this report. Individual site disturbances are listed on the subsequent sheets.

801N

This site is IN / OUT OF compliance with the terms and conditions of the Stormwater Pollution Control Plan and permit.

ITEMS NOTED IN THIS INSPECTION:

List specific items relating to erosion & sediment controls, implementation of the plan, description of stormwater discharges, and any water quality monitoring performed during the inspection.

ITEM #	ITEM NOTED	DESCRIPTION OF DEFICIENCY	REMEDIAL ACTIONS REQUIRED	IN COMPLIANCE	DATE NOTED	CURRENT STATUS

ITEMS NOTED IN THIS INSPECTION:

*Note: The item numbers listed above correspond to the circled numbering on the attached reference map.

ADDITIONAL COMMENTS OR NOTES:

- No activities / no issues

- Base Installed

- Site gated / entry stable

Approximate Areas of Disturbance:

- Previous Disturbance 5,000 sf
- New Disturbance: YES / NO If yes, new disturbance includes: _____

Total Current Approximate Disturbance = 5,000 sf (0.11 acres)

802N

This site is **IN / OUT OF** compliance with the terms and conditions of the Stormwater Pollution Control Plan and permit.

ITEMS NOTED IN THIS INSPECTION:

List specific items relating to erosion & sediment controls, implementation of the plan, description of stormwater discharges, and any water quality monitoring performed during the inspection.

ITEM #	ITEM NOTED	DESCRIPTION OF DEFICIENCY	REMEDIAL ACTIONS REQUIRED	IN COMPLIANCE	DATE NOTED	CURRENT STATUS

ITEMS NOTED IN THIS INSPECTION:

**Note: The item numbers listed above correspond to the circled numbering on the attached reference map.

ADDITIONAL COMMENTS OR NOTES:

NO WORK

Approximate Areas of Disturbance:

- Previous Disturbance _____ sf
- New Disturbance: YES / NO If yes, new disturbance includes: _____

Total Current Approximate Disturbance= _____ sf (_____ acres)

803N

This site is **IN / OUT OF** compliance with the terms and conditions of the Stormwater Pollution Control Plan and permit.

ITEMS NOTED IN THIS INSPECTION:

List specific items relating to erosion & sediment controls, implementation of the plan, description of stormwater discharges, and any water quality monitoring performed during the inspection.

ITEM #	ITEM NOTED	DESCRIPTION OF DEFICIENCY	REMEDIAL ACTIONS REQUIRED	IN COMPLIANCE	DATE NOTED	CURRENT STATUS

ITEMS NOTED IN THIS INSPECTION:

**Note: The item numbers listed above correspond to the circled numbering on the attached reference map.

ADDITIONAL COMMENTS OR NOTES:

No Work

Approximate Areas of Disturbance:

- Previous Disturbance _____ sf
 - New Disturbance: YES / NO If yes, new disturbance includes: _____ sf (_____ acres)
- Total Current Approximate Disturbance = _____ sf (_____ acres)**

804N

This site is IN / OUT OF compliance with the terms and conditions of the Stormwater Pollution Control Plan and permit.

ITEMS NOTED IN THIS INSPECTION:

List specific items relating to erosion & sediment controls, implementation of the plan, description of stormwater discharges, and any water quality monitoring performed during the inspection.

ITEM #	ITEM NOTED	DESCRIPTION OF DEFICIENCY	REMEDIAL ACTIONS REQUIRED	IN COMPLIANCE	DATE NOTED	CURRENT STATUS

ITEMS NOTED IN THIS INSPECTION:

**Note: The item numbers listed above correspond to the circled numbering on the attached reference map.

ADDITIONAL COMMENTS OR NOTES:

NO WORK

Approximate Areas of Disturbance:

- Previous Disturbance _____ sf
- New Disturbance: YES / NO If yes, new disturbance includes: _____

Total Current Approximate Disturbance= _____ sf (_____ acres)

SEDIMENTATION AND EROSION CONTROL INSPECTION REPORT
THE UNITED ILLUMINATING COMPANY
BAIRD-CONGRESS

SITES # 805N, 806N, 807N, 808N, 809N, 810N, 811N, 812N

INSPECTION INFORMATION
DATE: 7/10/2017
QUALIFIED INSPECTOR: Vincenzo Chiaravalloti, PE
RAIN EVENT: ☒
WEEKLY: ☒
SPECIAL: ☐


WEATHER INFORMATION
CURRENT: 80-deg F /Sunny
FORECAST:
DATE OF LAST RAIN EVENT: 12 Hour event on: 7/7/2017
AMOUNT OF LAST RAIN EVENT: 1.1"

GENERAL PROJECT COMPLIANCE:

*APPROXIMATE CURRENT (SF/ACRES) DISTURBED:	29,700 SF/ 0.68 AC	DUST CONTROL MEASURES ESTABLISHED:	<input checked="" type="radio"/> YES <input type="radio"/> NO
CONSTRUCTION ENTRANCE INSTALLED:	<input checked="" type="radio"/> YES <input type="radio"/> NO	SILT FENCE INSTALLED & FUNCTIONAL:	<input checked="" type="radio"/> YES <input type="radio"/> NO
WASHOUT AREA ESTABLISHED:	<input checked="" type="radio"/> YES <input type="radio"/> NO	INLET PROTECTION INSTALLED & FUNCTIONAL:	<input checked="" type="radio"/> YES <input type="radio"/> NO <input checked="" type="radio"/> N/A
WASTE DISPOSAL AREA ESTABLISHED:	<input checked="" type="radio"/> YES <input type="radio"/> NO	ALL OTHER E&S CONTROLS INSTALLED & FUNCTIONAL:	<input checked="" type="radio"/> YES <input type="radio"/> NO
IN-ACTIVE AREAS STABILIZED:	<input checked="" type="radio"/> YES <input type="radio"/> NO		
STORMWATER DISCHARGE OBSERVED:	<input checked="" type="radio"/> YES <input type="radio"/> NO		
	If yes, describe discharge:		

DISTRIBUTION:

In my judgment the site is ☒ **IN** / ☐ **OUT OF** compliance with the terms and conditions of the Stormwater Pollution Control Plan and permit.



Signature of Qualified Inspector

7/10/2017

Date

"I have personally examined and am familiar with the information submitted in this document and all attachments thereto, and I certify that, based on reasonable investigation, including my inquiry of those individuals responsible for obtaining the information, the submitted information is true, accurate and complete to the best of my knowledge and belief. I understand that a false statement made in this document or its attachments may be punishable as a criminal offense, in accordance with section 22a-6 of the Connecticut General Statutes, pursuant to section 53a-157b of the Connecticut General Statutes, and in accordance with any other applicable statute."



Signature of Permittee/Authorized Representative

7/18/17

Date

* This is the total disturbance for all sites included in this report. Individual site disturbances are listed on the subsequent sheets.

805N

This site is IN / OUT OF compliance with the terms and conditions of the Stormwater Pollution Control Plan and permit.

ITEMS NOTED IN THIS INSPECTION:

List specific items relating to erosion & sediment controls, implementation of the plan, description of stormwater discharges, and any water quality monitoring performed during the inspection.

ITEM #	ITEM NOTED	DESCRIPTION OF DEFICIENCY	REMEDIAL ACTIONS REQUIRED	IN COMPLIANCE	DATE NOTED	CURRENT STATUS

ITEMS NOTED IN THIS INSPECTION:

**Note: The item numbers listed above correspond to the circled numbering on the attached reference map.

ADDITIONAL COMMENTS OR NOTES:

→ No Activity / No Direct Access
 → THESE SITES ALL CONTAINED BETWEEN FENCE
 AND MNR RR R.O.W. / NO FLAGGER SUPPORT
 → SHARED ENTRY STABLE

Approximate Areas of Disturbance:

- New Disturbance: YES / NO If yes, new disturbance includes: _____

Total Current Approximate Disturbance = 4,050 sf (0.09 acres)

806N

This site is IN / OUT OF compliance with the terms and conditions of the Stormwater Pollution Control Plan and permit.

ITEMS NOTED IN THIS INSPECTION:

List specific items relating to erosion & sediment controls, implementation of the plan, description of stormwater discharges, and any water quality monitoring performed during the inspection.

ITEM #	ITEM NOTED	DESCRIPTION OF DEFICIENCY	REMEDIAL ACTIONS REQUIRED	IN COMPLIANCE	DATE NOTED	CURRENT STATUS

ITEMS NOTED IN THIS INSPECTION:

**Note: The item numbers listed above correspond to the circled numbering on the attached reference map.

ADDITIONAL COMMENTS OR NOTES:

→ No Activity | No Direct Access

Approximate Areas of Disturbance:

- New Disturbance: YES / NO If yes, new disturbance includes: _____

Total Current Approximate Disturbance = 4,050 sf (0.09 acres)

807N

This site is IN / OUT OF compliance with the terms and conditions of the Stormwater Pollution Control Plan and permit.

ITEMS NOTED IN THIS INSPECTION:

List specific items relating to erosion & sediment controls, implementation of the plan, description of stormwater discharges, and any water quality monitoring performed during the inspection.

ITEM #	ITEM NOTED	DESCRIPTION OF DEFICIENCY	REMEDIAL ACTIONS REQUIRED	IN COMPLIANCE	DATE NOTED	CURRENT STATUS

ITEMS NOTED IN THIS INSPECTION:

**Note: The item numbers listed above correspond to the circled numbering on the attached reference map.

ADDITIONAL COMMENTS OR NOTES:

→ No Activity / No Direct Access

Approximate Areas of Disturbance:

- New Disturbance: YES / NO If yes, new disturbance includes: _____

Total Current Approximate Disturbance = 4,050 sf (0.02 acres)

808N

This site is IN / OUT OF compliance with the terms and conditions of the Stormwater Pollution Control Plan and permit.

ITEMS NOTED IN THIS INSPECTION:

List specific items relating to erosion & sediment controls, implementation of the plan, description of stormwater discharges, and any water quality monitoring performed during the inspection.

ITEM #	ITEM NOTED	DESCRIPTION OF DEFICIENCY	REMEDIAL ACTIONS REQUIRED	IN COMPLIANCE	DATE NOTED	CURRENT STATUS

ITEMS NOTED IN THIS INSPECTION:

**Note: The item numbers listed above correspond to the circled numbering on the attached reference map.

ADDITIONAL COMMENTS OR NOTES:

→ No Activity / No Disturbance

Approximate Areas of Disturbance:

- New Disturbance: YES / NO If yes, new disturbance includes:

Total Current Approximate Disturbance = 4,050 sf (0.09 acres)

809N

This site is IN / OUT OF compliance with the terms and conditions of the Stormwater Pollution Control Plan and permit.

ITEMS NOTED IN THIS INSPECTION:

List specific items relating to erosion & sediment controls, implementation of the plan, description of stormwater discharges, and any water quality monitoring performed during the inspection.

ITEM #	ITEM NOTED	DESCRIPTION OF DEFICIENCY	REMEDIAL ACTIONS REQUIRED	IN COMPLIANCE	DATE NOTED	CURRENT STATUS

ITEMS NOTED IN THIS INSPECTION:

**Note: The item numbers listed above correspond to the circled numbering on the attached reference map.

ADDITIONAL COMMENTS OR NOTES:

→ No Activity | No Direct Access

Approximate Areas of Disturbance:

- New Disturbance: YES / NO If yes, new disturbance includes: _____

Total Current Approximate Disturbance = 4,050 sf (0.09 acres)

810N

This site is IN / OUT OF compliance with the terms and conditions of the Stormwater Pollution Control Plan and permit.

ITEMS NOTED IN THIS INSPECTION:

List specific items relating to erosion & sediment controls, implementation of the plan, description of stormwater discharges, and any water quality monitoring performed during the inspection.

ITEM #	ITEM NOTED	DESCRIPTION OF DEFICIENCY	REMEDIAL ACTIONS REQUIRED	IN COMPLIANCE	DATE NOTED	CURRENT STATUS

ITEMS NOTED IN THIS INSPECTION:

**Note: The item numbers listed above correspond to the circled numbering on the attached reference map.

ADDITIONAL COMMENTS OR NOTES:

→ NO ACTIVITY / NO ISSUES
→ S.F. CONTAINING SITE & BASE NEXT TO RR
→ SITE BEHIND FENCING

Approximate Areas of Disturbance:

- New Disturbance: YES / NO If yes, new disturbance includes: _____

Total Current Approximate Disturbance = 4,050 sf (0.09 acres)

811N

This site is IN / OUT OF compliance with the terms and conditions of the Stormwater Pollution Control Plan and permit.

ITEMS NOTED IN THIS INSPECTION:

List specific items relating to erosion & sediment controls, implementation of the plan, description of stormwater discharges, and any water quality monitoring performed during the inspection.

ITEM #	ITEM NOTED	DESCRIPTION OF DEFICIENCY	REMEDIAL ACTIONS REQUIRED	IN COMPLIANCE	DATE NOTED	CURRENT STATUS

ITEMS NOTED IN THIS INSPECTION:

Note: The item numbers listed above correspond to the circled numbering on the attached reference map.

ADDITIONAL COMMENTS OR NOTES:

→ No Activity | No Issues
→ FENCE & 5' BARRIER CONTAINING SITE
ALONG RR ROW
→ STONE ENTRY FOR SHARED ACCESSION ON-SITE / STABLE

Approximate Areas of Disturbance:

- New Disturbance: YES / NO If yes, new disturbance includes: _____

Total Current Approximate Disturbance = 1,350 sf (0.03 acres)

812N

This site is IN / OUT OF compliance with the terms and conditions of the Stormwater Pollution Control Plan and permit.

ITEMS NOTED IN THIS INSPECTION:

List specific items relating to erosion & sediment controls, implementation of the plan, description of stormwater discharges, and any water quality monitoring performed during the inspection.

ITEM #	ITEM NOTED	DESCRIPTION OF DEFICIENCY	REMEDIAL ACTIONS REQUIRED	IN COMPLIANCE	DATE NOTED	CURRENT STATUS

ITEMS NOTED IN THIS INSPECTION:

**Note: The item numbers listed above correspond to the circled numbering on the attached reference map.

ADDITIONAL COMMENTS OR NOTES:

→ No Activity / No DEFECT ACCEPT

Approximate Areas of Disturbance:

- New Disturbance: YES / NO If yes, new disturbance includes: _____

Total Current Approximate Disturbance = 4,050 sf (0.09 acres)

**SEDIMENTATION AND EROSION CONTROL INSPECTION REPORT
THE UNITED ILLUMINATING COMPANY
BAIRD-CONGRESS**

SITES # 816N, 817N, 818N

INSPECTION INFORMATION

DATE: 7/10/2017
QUALIFIED INSPECTOR: Vincenzo Chiaravalloti, PE
RAIN EVENT ☒
WEEKLY ☒
SPECIAL ☐

WEATHER INFORMATION

CURRENT FORECAST: 80-deg F /Sunny
DATE OF LAST RAIN EVENT: 12 Hour event on: 7/7/2017
AMOUNT OF LAST RAIN EVENT: 1.1"

GENERAL PROJECT COMPLIANCE:

*APPROXIMATE CURRENT (SF/ ACRES) DISTURBED:	14,400 SF/ 0.33 AC	DUST CONTROL MEASURES ESTABLISHED:	<u>YES</u> / NO
CONSTRUCTION ENTRANCE INSTALLED:	<u>YES</u> / NO	SILT FENCE INSTALLED & FUNCTIONAL:	<u>YES</u> / NO
WASHOUT AREA ESTABLISHED:	<u>YES</u> / NO	INLET PROTECTION INSTALLED & FUNCTIONAL:	<u>YES</u> / NO <u>N/A</u>
WASTE DISPOSAL AREA ESTABLISHED:	<u>YES</u> / NO	ALL OTHER E&S CONTROLS INSTALLED & FUNCTIONAL:	<u>YES</u> / NO
IN ACTIVE AREAS STABILIZED:	<u>YES</u> / NO		
STORMWATER DISCHARGE OBSERVED:	<u>YES</u> / NO If yes, describe discharge:		

DISTRIBUTION:

In my judgment the site is IN / OUT OF compliance with the terms and conditions of the Stormwater Pollution Control Plan and permit.




Signature of Qualified Inspector

7/10/2017

Date

"I have personally examined and am familiar with the information submitted in this document and all attachments thereto, and I certify that, based on reasonable investigation, including my inquiry of those individuals responsible for obtaining the information, the submitted information is true, accurate and complete to the best of my knowledge and belief. I understand that a false statement made in this document or its attachments may be punishable as a criminal offense, in accordance with section 22a-6 of the Connecticut General Statutes, pursuant to section 53a-157b of the Connecticut General Statutes, and in accordance with any other applicable statute."



Signature of Permittee/Authorized Representative

7/18/17

Date

* This is the total disturbance for all sites included in this report. Individual site disturbances are listed on the subsequent sheets.

816N

This site is IN / OUT OF compliance with the terms and conditions of the Stormwater Pollution Control Plan and permit.

ITEMS NOTED IN THIS INSPECTION:

List specific items relating to erosion & sediment controls, implementation of the plan, description of stormwater discharges, and any water quality monitoring performed during the inspection.

ITEM #	ITEM NOTED	DESCRIPTION OF DEFICIENCY	REMEDIAL ACTIONS REQUIRED	IN COMPLIANCE	DATE NOTED	CURRENT STATUS

ITEMS NOTED IN THIS INSPECTION:

**Note: The item numbers listed above correspond to the circled numbering on the attached reference map.

ADDITIONAL COMMENTS OR NOTES:

→ No Activity | No Issues
→ Site Contained by S.F. & Conc. Blocks

Approximate Areas of Disturbance:

- New Disturbance: YES / NO If yes, new disturbance includes: _____

Total Current Approximate Disturbance = 4,800 sf (0.11 acres)

818N

This site is IN / OUT OF compliance with the terms and conditions of the Stormwater Pollution Control Plan and permit.

ITEMS NOTED IN THIS INSPECTION:

List specific items relating to erosion & sediment controls, implementation of the plan, description of stormwater discharges, and any water quality monitoring performed during the inspection.

ITEM #	ITEM NOTED	DESCRIPTION OF DEFICIENCY	REMEDIAL ACTIONS REQUIRED	IN COMPLIANCE	DATE NOTED	CURRENT STATUS

ITEMS NOTED IN THIS INSPECTION:

**Note: The item numbers listed above correspond to the circled numbering on the attached reference map.

ADDITIONAL COMMENTS OR NOTES:

→ No Activity / No Issues
→ SHARED ENTRY ON-SITE & STABLE
→ GATE CLOSED

Approximate Areas of Disturbance:

- New Disturbance: YES / NO If yes, new disturbance includes: _____

Total Current Approximate Disturbance = 4,200 sf (0.10 acres)

817N

This site is IN / OUT OF compliance with the terms and conditions of the Stormwater Pollution Control Plan and permit.

ITEMS NOTED IN THIS INSPECTION:

List specific items relating to erosion & sediment controls, implementation of the plan, description of stormwater discharges, and any water quality monitoring performed during the inspection.

ITEM #	ITEM NOTED	DESCRIPTION OF DEFICIENCY	REMEDIAL ACTIONS REQUIRED	IN COMPLIANCE	DATE NOTED	CURRENT STATUS

ITEMS NOTED IN THIS INSPECTION:

**Note: The item numbers listed above correspond to the circled numbering on the attached reference map.

ADDITIONAL COMMENTS OR NOTES:

→ No Activity / No Issues
 → SITE CORNERED w/ S.F. & CONC. BLOCK
 → SHARED ENTRY STADLE

Approximate Areas of Disturbance:

- New Disturbance: YES / NO If yes, new disturbance includes: _____

Total Current Approximate Disturbance = 5,400 sf (0.12 acres)

SEDIMENTATION AND EROSION CONTROL INSPECTION REPORT
THE UNITED ILLUMINATING COMPANY
BAIRD-CONGRESS

SITES # 819N, 820N

INSPECTION INFORMATION

DATE: 7/10/2017
QUALIFIED INSPECTOR: Vincenzo Chiaravalloti, PE
RAIN EVENT ☒
WEEKLY ☒
SPECIAL ☐

WEATHER INFORMATION

CURRENT FORECAST: 80-deg F / Sunny
DATE OF LAST RAIN EVENT: 12 Hour event on: 7/7/2017
AMOUNT OF LAST RAIN EVENT: 1.1"

GENERAL PROJECT COMPLIANCE:

*APPROXIMATE CURRENT (SF/ACRES) DISTURBED:	<u>3,625 SF / 0.08 AC</u>	DUST CONTROL MEASURES ESTABLISHED:	<u>YES</u> / NO
CONSTRUCTION ENTRANCE INSTALLED:	<u>YES</u> / NO	SILT FENCE INSTALLED & FUNCTIONAL:	<u>YES</u> / NO
WASHOUT AREA ESTABLISHED:	YES / <u>NO</u>	INLET PROTECTION INSTALLED & FUNCTIONAL:	YES / NO <u>N/A</u>
WASTE DISPOSAL AREA ESTABLISHED:	<u>YES</u> / NO	ALL OTHER E&S CONTROLS INSTALLED & FUNCTIONAL:	<u>YES</u> / NO
IN-ACTIVE AREAS STABILIZED:	<u>YES</u> / NO		
STORMWATER DISCHARGE OBSERVED:	YES / <u>NO</u> If yes, describe discharge:		

DISTRIBUTION:

In my judgment the site is IN / OUT OF compliance with the terms and conditions of the Stormwater Pollution Control Plan and permit.




Signature of Qualified Inspector

7/10/2017

Date

"I have personally examined and am familiar with the information submitted in this document and all attachments thereto, and I certify that, based on reasonable investigation, including my inquiry of those individuals responsible for obtaining the information, the submitted information is true, accurate and complete to the best of my knowledge and belief. I understand that a false statement made in this document or its attachments may be punishable as a criminal offense, in accordance with section 22a-6 of the Connecticut General Statutes, pursuant to section 53a-157b of the Connecticut General Statutes, and in accordance with any other applicable statute."



Signature of Permittee/Authorized Representative

7/18/17

Date

* This is the total disturbance for all sites included in this report. Individual site disturbances are listed on the subsequent sheets.

819N

This site is IN / OUT OF compliance with the terms and conditions of the Stormwater Pollution Control Plan and permit.

ITEMS NOTED IN THIS INSPECTION:

List specific items relating to erosion & sediment controls, implementation of the plan, description of stormwater discharges, and any water quality monitoring performed during the inspection.

ITEM #	ITEM NOTED	DESCRIPTION OF DEFICIENCY	REMEDIAL ACTIONS REQUIRED	IN COMPLIANCE	DATE NOTED	CURRENT STATUS

ITEMS NOTED IN THIS INSPECTION:

**Note: The item numbers listed above correspond to the circled numbering on the attached reference map.

ADDITIONAL COMMENTS OR NOTES:

- No Activities / No Issues
- Haybales across entry containing site

Approximate Areas of Disturbance:

- New Disturbance: YES / NO If yes, new disturbance includes:

Total Current Approximate Disturbance = 625 sf (0.01 acres)

820N

This site is IN / OUT OF compliance with the terms and conditions of the Stormwater Pollution Control Plan and permit.

ITEMS NOTED IN THIS INSPECTION:

List specific items relating to erosion & sediment controls, implementation of the plan, description of stormwater discharges, and any water quality monitoring performed during the inspection.

ITEM #	ITEM NOTED	DESCRIPTION OF DEFICIENCY	REMEDIAL ACTIONS REQUIRED	IN COMPLIANCE	DATE NOTED	CURRENT STATUS

ITEMS NOTED IN THIS INSPECTION:

**Note: The item numbers listed above correspond to the circled numbering on the attached reference map.

ADDITIONAL COMMENTS OR NOTES:

- No Weevines / no Issues
- site contained with concrete block and silt fencing
- barn entries stable

Approximate Areas of Disturbance:

- New Disturbance: YES / NO If yes, new disturbance includes: _____

Total Current Approximate Disturbance = 3,000 sf (0.07 acres)

SEDIMENTATION AND EROSION CONTROL INSPECTION REPORT
THE UNITED ILLUMINATING COMPANY
BAIRD-CONGRESS

SITES # 821N, 822N, 823N, 824N, 825N

INSPECTION INFORMATION
DATE: 7/10/2017
QUALIFIED INSPECTOR: Vincenzo Chiaravalloti, PE
RAIN EVENT ☒
WEEKLY ☒
SPECIAL ☐


WEATHER INFORMATION
CURRENT FORECAST: 80-deg F / Sunny
DATE OF LAST RAIN EVENT: 12 Hour event on: 7/7/2017
AMOUNT OF LAST RAIN EVENT: 1.1"

GENERAL PROJECT COMPLIANCE:

*APPROXIMATE CURRENT (SF/ACRES) DISTURBED:	10.075 SF/ 0.23 AC	DUST CONTROL MEASURES ESTABLISHED:	YES / NO
CONSTRUCTION ENTRANCE INSTALLED:	YES / NO	SILT FENCE INSTALLED & FUNCTIONAL:	YES / NO
WASHOUT AREA ESTABLISHED:	YES / NO	INLET PROTECTION INSTALLED & FUNCTIONAL:	YES / NO N/A
WASTE DISPOSAL AREA ESTABLISHED:	YES / NO	ALL OTHER E&S CONTROLS INSTALLED & FUNCTIONAL:	YES / NO
IN-ACTIVE AREAS STABILIZED:	YES / NO		
STORMWATER DISCHARGE OBSERVED:	YES / NO If yes, describe discharge:		

DISTRIBUTION:

In my judgment the site is IN / OUT OF compliance with the terms and conditions of the Stormwater Pollution Control Plan and permit.




Signature of Qualified Inspector

7/10/2017

Date

"I have personally examined and am familiar with the information submitted in this document and all attachments thereto, and I certify that, based on reasonable investigation, including my inquiry of those individuals responsible for obtaining the information, the submitted information is true, accurate and complete to the best of my knowledge and belief. I understand that a false statement made in this document or its attachments may be punishable as a criminal offense, in accordance with section 22a-6 of the Connecticut General Statutes, pursuant to section 53a-157b of the Connecticut General Statutes, and in accordance with any other applicable statute."



Signature of Permittee/Authorized Representative

7/18/17

Date

* This is the total disturbance for all sites included in this report. Individual site disturbances are listed on the subsequent sheets.

821N

This site is IN / OUT OF compliance with the terms and conditions of the Stormwater Pollution Control Plan and permit.

ITEMS NOTED IN THIS INSPECTION:

List specific items relating to erosion & sediment controls, implementation of the plan, description of stormwater discharges, and any water quality monitoring performed during the inspection.

ITEM #	ITEM NOTED	DESCRIPTION OF DEFICIENCY	REMEDIAL ACTIONS REQUIRED	IN COMPLIANCE	DATE NOTED	CURRENT STATUS

ITEMS NOTED IN THIS INSPECTION:

*Note: The item numbers listed above correspond to the circled numbering on the attached reference map.

ADDITIONAL COMMENTS OR NOTES:

- No Activities / No Issues
- Haybales across entry containing site

Approximate Areas of Disturbance:

- New Disturbance: YES / NO If yes, new disturbance includes:

Total Current Approximate Disturbance = 400 sf (0.01 acres)

822N

This site is IN / OUT OF compliance with the terms and conditions of the Stormwater Pollution Control Plan and permit.

ITEMS NOTED IN THIS INSPECTION:

List specific items relating to erosion & sediment controls, implementation of the plan, description of stormwater discharges, and any water quality monitoring performed during the inspection.

ITEM #	ITEM NOTED	DESCRIPTION OF DEFICIENCY	REMEDIAL ACTIONS REQUIRED	IN COMPLIANCE	DATE NOTED	CURRENT STATUS

ITEMS NOTED IN THIS INSPECTION:

**Note: The item numbers listed above correspond to the circled numbering on the attached reference map.

ADDITIONAL COMMENTS OR NOTES:

- No Activities / NO Issues

- Haybales across entry containing site

Approximate Areas of Disturbance:

- New Disturbance: YES / NO If yes, new disturbance includes: _____

Total Current Approximate Disturbance = 400 sf (0.01 acres)

823N

This site is IN / OUT OF compliance with the terms and conditions of the Stormwater Pollution Control Plan and permit.

ITEMS NOTED IN THIS INSPECTION:

List specific items relating to erosion & sediment controls, implementation of the plan, description of stormwater discharges, and any water quality monitoring performed during the inspection.

ITEM #	ITEM NOTED	DESCRIPTION OF DEFICIENCY	REMEDIAL ACTIONS REQUIRED	IN COMPLIANCE	DATE NOTED	CURRENT STATUS

ITEMS NOTED IN THIS INSPECTION:

**Note: The item numbers listed above correspond to the circled numbering on the attached reference map.

ADDITIONAL COMMENTS OR NOTES:

- No Activities / No Issues

- Showed Entry Stable / Gate Closed

Approximate Areas of Disturbance:

- New Disturbance: YES / NO If yes, new disturbance includes: _____

Total Current Approximate Disturbance = 3,125 sf (0.07 acres)

824N

This site is IN / OUT OF compliance with the terms and conditions of the Stormwater Pollution Control Plan and permit.

ITEMS NOTED IN THIS INSPECTION:

List specific items relating to erosion & sediment controls, implementation of the plan, description of stormwater discharges, and any water quality monitoring performed during the inspection.

ITEM #	ITEM NOTED	DESCRIPTION OF DEFICIENCY	REMEDIAL ACTIONS REQUIRED	IN COMPLIANCE	DATE NOTED	CURRENT STATUS

ITEMS NOTED IN THIS INSPECTION:

**Note: The item numbers listed above correspond to the circled numbering on the attached reference map.

ADDITIONAL COMMENTS OR NOTES:

- NO Activities / NO Issues

- Shaved Entry Stable / Gate closed

Approximate Areas of Disturbance:

- New Disturbance: YES / NO If yes, new disturbance includes: _____

Total Current Approximate Disturbance = 2,700 sf (0.06 acres)

825N

This site is IN / OUT OF compliance with the terms and conditions of the Stormwater Pollution Control Plan and permit.

ITEMS NOTED IN THIS INSPECTION:

List specific items relating to erosion & sediment controls, implementation of the plan, description of stormwater discharges, and any water quality monitoring performed during the inspection.

ITEM #	ITEM NOTED	DESCRIPTION OF DEFICIENCY	REMEDIAL ACTIONS REQUIRED	IN COMPLIANCE	DATE NOTED	CURRENT STATUS

ITEMS NOTED IN THIS INSPECTION:

***Note: The item numbers listed above correspond to the circled numbering on the attached reference map.

ADDITIONAL COMMENTS OR NOTES:

- NO Activities / no Issues
- Controls down gradient from site
- Site contained with fencing and guard rail along road

Approximate Areas of Disturbance:

- New Disturbance: YES / NO If yes, new disturbance includes: _____

Total Current Approximate Disturbance = 3,450 sf (0.08 acres)

**SEDIMENTATION AND EROSION CONTROL INSPECTION REPORT
THE UNITED ILLUMINATING COMPANY
BAIRD-CONGRESS**

SITES # 786S, 788S, 789S

INSPECTION INFORMATION

DATE: 7/10/2017
QUALIFIED INSPECTOR: Vincenzo Chiaravalloti, PE
RAIN EVENT ☒
WEEKLY ☒
SPECIAL ☐

WEATHER INFORMATION


CURRENT FORECAST: 80-deg F / Sunny
DATE OF LAST RAIN EVENT: 12 Hour event on: 7/7/2017
AMOUNT OF LAST RAIN EVENT: 1.1"

GENERAL PROJECT COMPLIANCE:

*APPROXIMATE CURRENT (SF/ACRES) DISTURBED:	8,500 SF/ 0.20 AC	DUST CONTROL MEASURES ESTABLISHED:	YES / NO
CONSTRUCTION ENTRANCE INSTALLED:	YES / NO	SILT FENCE INSTALLED & FUNCTIONAL:	YES / NO
WASHOUT AREA ESTABLISHED:	YES / NO	INLET PROTECTION INSTALLED & FUNCTIONAL:	YES / NO N/A
WASTE DISPOSAL AREA ESTABLISHED:	YES / NO	ALL OTHER E&S CONTROLS INSTALLED & FUNCTIONAL:	YES / NO
IN-ACTIVE AREAS STABILIZED:	YES / NO		
STORMWATER DISCHARGE OBSERVED:	YES / NO If yes, describe discharge:		

DISTRIBUTION:

In my judgment the site is IN / OUT OF compliance with the terms and conditions of the Stormwater Pollution Control Plan and permit.




Signature of Qualified Inspector

7/10/2017

Date

"I have personally examined and am familiar with the information submitted in this document and all attachments thereto, and I certify that, based on reasonable investigation, including my inquiry of those individuals responsible for obtaining the information, the submitted information is true, accurate and complete to the best of my knowledge and belief. I understand that a false statement made in this document or its attachments may be punishable as a criminal offense, in accordance with section 22a-6 of the Connecticut General Statutes, pursuant to section 53a-157b of the Connecticut General Statutes, and in accordance with any other applicable statute."



Signature of Permittee/Authorized Representative

7/18/17

Date

* This is the total disturbance for all sites included in this report. Individual site disturbances are listed on the subsequent sheets.

786S

This site is IN / OUT OF compliance with the terms and conditions of the Stormwater Pollution Control Plan and permit.

ITEMS NOTED IN THIS INSPECTION:

List specific items relating to erosion & sediment controls, implementation of the plan, description of stormwater discharges, and any water quality monitoring performed during the inspection.

ITEM #	ITEM NOTED	DESCRIPTION OF DEFICIENCY	REMEDIAL ACTIONS REQUIRED	IN COMPLIANCE	DATE NOTED	CURRENT STATUS

ITEMS NOTED IN THIS INSPECTION:

**Note: The item numbers listed above correspond to the circled numbering on the attached reference map.

ADDITIONAL COMMENTS OR NOTES:

→ No Activity / No Issues
 → BOTH ENTRIES STABLE, AND CONTAINED NEXT TO SIDEWALK
 → SITE PERIMETER SILT-FENCE BARRIER
 → CONC. BASE INSTALLED

Approximate Areas of Disturbance:

- New Disturbance: YES / NO If yes, new disturbance includes: _____

Total Current Approximate Disturbance = 8,400 sf (0.19 acres)

788S

This site is **IN / OUT OF** compliance with the terms and conditions of the Stormwater Pollution Control Plan and permit.

ITEMS NOTED IN THIS INSPECTION:

List specific items relating to erosion & sediment controls, implementation of the plan, description of stormwater discharges, and any water quality monitoring performed during the inspection.

ITEM #	ITEM NOTED	DESCRIPTION OF DEFICIENCY	REMEDIAL ACTIONS REQUIRED	IN COMPLIANCE	DATE NOTED	CURRENT STATUS

ITEMS NOTED IN THIS INSPECTION:

**Note: The item numbers listed above correspond to the circled numbering on the attached reference map.

ADDITIONAL COMMENTS OR NOTES:

→ No work

Approximate Areas of Disturbance:

- New Disturbance: YES / NO If yes, new disturbance includes: _____

Total Current Approximate Disturbance = 0 sf (0.00 acres)

789S

This site is IN / OUT OF compliance with the terms and conditions of the Stormwater Pollution Control Plan and permit.

ITEMS NOTED IN THIS INSPECTION:

List specific items relating to erosion & sediment controls, implementation of the plan, description of stormwater discharges, and any water quality monitoring performed during the inspection.

ITEM #	ITEM NOTED	DESCRIPTION OF DEFICIENCY	REMEDIAL ACTIONS REQUIRED	IN COMPLIANCE	DATE NOTED	CURRENT STATUS

ITEMS NOTED IN THIS INSPECTION:

**Note: The item numbers listed above correspond to the circled numbering on the attached reference map.

ADDITIONAL COMMENTS OR NOTES:

→ No Activity (No Issues)
 → DATE & POLE INSTALLED IN CALK

Approximate Areas of Disturbance:

- New Disturbance: YES / NO If yes, new disturbance includes: _____

Total Current Approximate Disturbance = 100 sf (<0.01 acres)

**SEDIMENTATION AND EROSION CONTROL INSPECTION REPORT
THE UNITED ILLUMINATING COMPANY
BAIRD-CONGRESS**

SITES # 791S, 792S, 793S, 794S, 795S

INSPECTION INFORMATION

DATE: 7/10/2017
QUALIFIED INSPECTOR: Vincenzo Chiaravalloti, PE
RAIN EVENT ☒
WEEKLY ☒
SPECIAL ☐

WEATHER INFORMATION

CURRENT FORECAST: 80 deg F / Sunny
DATE OF LAST RAIN EVENT: 12 Hour event on: 7/7/2017
AMOUNT OF LAST RAIN EVENT: 1.1"

GENERAL PROJECT COMPLIANCE:

*APPROXIMATE CURRENT (SF/ ACRES) DISTURBED:	2,300 SF/ 0.05 AC	DUST CONTROL MEASURES ESTABLISHED:	<input checked="" type="radio"/> YES <input type="radio"/> NO
CONSTRUCTION ENTRANCE INSTALLED:	YES / <input checked="" type="radio"/> NO	SILT FENCE INSTALLED & FUNCTIONAL:	<input checked="" type="radio"/> YES <input type="radio"/> NO
WASHOUT AREA ESTABLISHED:	YES / <input checked="" type="radio"/> NO	INLET PROTECTION INSTALLED & FUNCTIONAL:	<input checked="" type="radio"/> YES <input type="radio"/> NO <input checked="" type="radio"/> N/A
WASTE DISPOSAL AREA ESTABLISHED:	<input checked="" type="radio"/> YES / <input type="radio"/> NO	ALL OTHER E&S CONTROLS INSTALLED & FUNCTIONAL:	<input checked="" type="radio"/> YES <input type="radio"/> NO
IN-ACTIVE AREAS STABILIZED:	<input checked="" type="radio"/> YES / <input type="radio"/> NO		
STORMWATER DISCHARGE OBSERVED:	YES / <input checked="" type="radio"/> NO		
	If yes, describe discharge:		

DISTRIBUTION:

In my judgment the site is ☒ IN / ☐ OUT OF compliance with the terms and conditions of the Stormwater Pollution Control Plan and permit.




Signature of Qualified Inspector

7/10/2017

Date

"I have personally examined and am familiar with the information submitted in this document and all attachments thereto, and I certify that, based on reasonable investigation, including my inquiry of those individuals responsible for obtaining the information, the submitted information is true, accurate and complete to the best of my knowledge and belief. I understand that a false statement made in this document or its attachments may be punishable as a criminal offense, in accordance with section 22a-6 of the Connecticut General Statutes, pursuant to section 53a-157b of the Connecticut General Statutes, and in accordance with any other applicable statute."



Signature of Permittee/Authorized Representative

7/18/17

Date

* This is the total disturbance for all sites included in this report. Individual site disturbances are listed on the subsequent sheets.

791S

This site is IN / OUT OF compliance with the terms and conditions of the Stormwater Pollution Control Plan and permit.

ITEMS NOTED IN THIS INSPECTION:

List specific items relating to erosion & sediment controls, implementation of the plan, description of stormwater discharges, and any water quality monitoring performed during the inspection.

ITEM #	ITEM NOTED	DESCRIPTION OF DEFICIENCY	REMEDIAL ACTIONS REQUIRED	IN COMPLIANCE	DATE NOTED	CURRENT STATUS

ITEMS NOTED IN THIS INSPECTION:

**Note: The item numbers listed above correspond to the circled numbering on the attached reference map.

ADDITIONAL COMMENTS OR NOTES:

- No Activities / No Issues
 - silt fence surrounding base next to walk

Approximate Areas of Disturbance:

- New Disturbance: YES / NO If yes, new disturbance includes:

Total Current Approximate Disturbance = 1,100 sf (0.03 acres)

792S

This site is IN / OUT OF compliance with the terms and conditions of the Stormwater Pollution Control Plan and permit.

ITEMS NOTED IN THIS INSPECTION:

List specific items relating to erosion & sediment controls, implementation of the plan, description of stormwater discharges, and any water quality monitoring performed during the inspection.

ITEM #	ITEM NOTED	DESCRIPTION OF DEFICIENCY	REMEDIAL ACTIONS REQUIRED	IN COMPLIANCE	DATE NOTED	CURRENT STATUS

ITEMS NOTED IN THIS INSPECTION:

**Note: The item numbers listed above correspond to the circled numbering on the attached reference map.

ADDITIONAL COMMENTS OR NOTES:

-NO Activities/No Issues

-Silt fence surrounding base next to walk

Approximate Areas of Disturbance:

- New Disturbance: YES / NO If yes, new disturbance includes: _____

Total Current Approximate Disturbance = 500 sf (0.01 acres)

7938

This site is IN / OUT OF compliance with the terms and conditions of the Stormwater Pollution Control Plan and permit.

ITEMS NOTED IN THIS INSPECTION:

List specific items relating to erosion & sediment controls, implementation of the plan, description of stormwater discharges, and any water quality monitoring performed during the inspection.

ITEM #	ITEM NOTED	DESCRIPTION OF DEFICIENCY	REMEDIAL ACTIONS REQUIRED	IN COMPLIANCE	DATE NOTED	CURRENT STATUS

ITEMS NOTED IN THIS INSPECTION:

**Note: The item numbers listed above correspond to the circled numbering on the attached reference map.

ADDITIONAL COMMENTS OR NOTES:

- No Activities / No Issues

- silt fence surrounding base next to walk

Approximate Areas of Disturbance:

- New Disturbance: YES / NO If yes, new disturbance includes: _____

Total Current Approximate Disturbance = 500 sf (0.01 acres)

794S

This site is IN / OUT OF compliance with the terms and conditions of the Stormwater Pollution Control Plan and permit.

ITEMS NOTED IN THIS INSPECTION:

List specific items relating to erosion & sediment controls, implementation of the plan, description of stormwater discharges, and any water quality monitoring performed during the inspection.

ITEM #	ITEM NOTED	DESCRIPTION OF DEFICIENCY	REMEDIAL ACTIONS REQUIRED	IN COMPLIANCE	DATE NOTED	CURRENT STATUS

ITEMS NOTED IN THIS INSPECTION:

**Note: The item numbers listed above correspond to the circled numbering on the attached reference map.

ADDITIONAL COMMENTS OR NOTES:

- No Activities / No Issues

- Base & pole backfilled in walk

Approximate Areas of Disturbance:

- New Disturbance: YES / NO If yes, new disturbance includes: _____

Total Current Approximate Disturbance = 100 sf (≤0.01 acres)

795S

This site is IN / OUT OF compliance with the terms and conditions of the Stormwater Pollution Control Plan and permit.

ITEMS NOTED IN THIS INSPECTION:

List specific items relating to erosion & sediment controls, implementation of the plan, description of stormwater discharges, and any water quality monitoring performed during the inspection.

ITEM #	ITEM NOTED	DESCRIPTION OF DEFICIENCY	REMEDIAL ACTIONS REQUIRED	IN COMPLIANCE	DATE NOTED	CURRENT STATUS

ITEMS NOTED IN THIS INSPECTION:

**Note: The item numbers listed above correspond to the circled numbering on the attached reference map.

ADDITIONAL COMMENTS OR NOTES:

- No Activities / No Issues
 - Base & pole backfilled in walk

Approximate Areas of Disturbance:

- New Disturbance: YES / NO If yes, new disturbance includes: _____

Total Current Approximate Disturbance = 100 sf (<0.01 acres)

**SEDIMENTATION AND EROSION CONTROL INSPECTION REPORT
THE UNITED ILLUMINATING COMPANY
BAIRD-CONGRESS**

SITES # 796S, 797S, 798S, 799S

INSPECTION INFORMATION

DATE: 7/10/2017
QUALIFIED INSPECTOR: Vincenzo Chiaravalloti, PE
RAIN EVENT ☒
WEEKLY ☒
SPECIAL ☐

WEATHER INFORMATION

CURRENT FORECAST: 80-deg F /Sunny
DATE OF LAST RAIN EVENT: 12 Hour event on: 7/7/2017
AMOUNT OF LAST RAIN EVENT: 1.1"

GENERAL PROJECT COMPLIANCE:

*APPROXIMATE CURRENT (SF/ACRES) DISTURBED:	8,975 SF/ 0.21 AC	DUST CONTROL MEASURES ESTABLISHED:	YES / NO
CONSTRUCTION ENTRANCE INSTALLED:	YES / NO	SILT FENCE INSTALLED & FUNCTIONAL:	YES / NO
WASHOUT AREA ESTABLISHED:	YES / NO	INLET PROTECTION INSTALLED & FUNCTIONAL:	YES / NO N/A
WASTE DISPOSAL AREA ESTABLISHED:	YES / NO	ALL OTHER E&S CONTROLS INSTALLED & FUNCTIONAL:	YES / NO
IN-ACTIVE AREAS STABILIZED:	YES / NO		
STORMWATER DISCHARGE OBSERVED:	YES / NO If yes, describe discharge:		

DISTRIBUTION:

In my judgment the site is IN / OUT OF compliance with the terms and conditions of the Stormwater Pollution Control Plan and permit.




Signature of Qualified Inspector

7/10/2017

Date

"I have personally examined and am familiar with the information submitted in this document and all attachments thereto, and I certify that, based on reasonable investigation, including my inquiry of those individuals responsible for obtaining the information, the submitted information is true, accurate and complete to the best of my knowledge and belief. I understand that a false statement made in this document or its attachments may be punishable as a criminal offense, in accordance with section 22a-6 of the Connecticut General Statutes, pursuant to section 53a-157b of the Connecticut General Statutes, and in accordance with any other applicable statute."



Signature of Permittee/Authorized Representative

7/18/17

Date

* This is the total disturbance for all sites included in this report. Individual site disturbances are listed on the subsequent sheets.

796S

This site is IN / OUT OF compliance with the terms and conditions of the Stormwater Pollution Control Plan and permit.

ITEMS NOTED IN THIS INSPECTION:

List specific items relating to erosion & sediment controls, implementation of the plan, description of stormwater discharges, and any water quality monitoring performed during the inspection.

ITEM #	ITEM NOTED	DESCRIPTION OF DEFICIENCY	REMEDIAL ACTIONS REQUIRED	IN COMPLIANCE	DATE NOTED	CURRENT STATUS

ITEMS NOTED IN THIS INSPECTION:

**Note: The item numbers listed above correspond to the circled numbering on the attached reference map.

ADDITIONAL COMMENTS OR NOTES:

- No Activities / No Issues

- Site Contained next to sidewalk

Approximate Areas of Disturbance:

- New Disturbance: YES (NO) If yes, new disturbance includes: _____

Total Current Approximate Disturbance = 1,825 sf (0.04 acres)

797S

This site is IN / OUT OF compliance with the terms and conditions of the Stormwater Pollution Control Plan and permit.

ITEMS NOTED IN THIS INSPECTION:

List specific items relating to erosion & sediment controls, implementation of the plan, description of stormwater discharges, and any water quality monitoring performed during the inspection.

ITEM #	ITEM NOTED	DESCRIPTION OF DEFICIENCY	REMEDIAL ACTIONS REQUIRED	IN COMPLIANCE	DATE NOTED	CURRENT STATUS

ITEMS NOTED IN THIS INSPECTION:

**Note: The item numbers listed above correspond to the circled numbering on the attached reference map.

ADDITIONAL COMMENTS OR NOTES:

- No Activities / No Issues

- Site contained next to sidewalk

Approximate Areas of Disturbance:

- New Disturbance: YES / NO If yes, new disturbance includes: _____

Total Current Approximate Disturbance = 2,600 sf (0.06 acres)

798S

This site is IN/OUT OF compliance with the terms and conditions of the Stormwater Pollution Control Plan and permit.

ITEMS NOTED IN THIS INSPECTION:

List specific items relating to erosion & sediment controls, implementation of the plan, description of stormwater discharges, and any water quality monitoring performed during the inspection.

ITEM #	ITEM NOTED	DESCRIPTION OF DEFICIENCY	REMEDIAL ACTIONS REQUIRED	IN COMPLIANCE	DATE NOTED	CURRENT STATUS

ITEMS NOTED IN THIS INSPECTION:

**Note: The item numbers listed above correspond to the circled numbering on the attached reference map.

ADDITIONAL COMMENTS OR NOTES:

- No Activities/No Issues
- Site contained next to sidewalk

Approximate Areas of Disturbance:

- * New Disturbance: YES / NO If yes, new disturbance includes:

Total Current Approximate Disturbance = 2,675 sf (0.06 acres)

799S

This site is IN / OUT OF compliance with the terms and conditions of the Stormwater Pollution Control Plan and permit.

ITEMS NOTED IN THIS INSPECTION:

List specific items relating to erosion & sediment controls, implementation of the plan, description of stormwater discharges, and any water quality monitoring performed during the inspection.

ITEM #	ITEM NOTED	DESCRIPTION OF DEFICIENCY	REMEDIAL ACTIONS REQUIRED	IN COMPLIANCE	DATE NOTED	CURRENT STATUS

ITEMS NOTED IN THIS INSPECTION:

**Note: The item numbers listed above correspond to the circled numbering on the attached reference map.

ADDITIONAL COMMENTS OR NOTES:

- No Activities / No Issues

- Site contained next to sidewalks.

Approximate Areas of Disturbance:

- New Disturbance: YES / NO If yes, new disturbance includes: _____

Total Current Approximate Disturbance = 1,875 sf (0.04 acres)

SEDIMENTATION AND EROSION CONTROL INSPECTION REPORT
THE UNITED ILLUMINATING COMPANY
BAIRD-CONGRESS

SITES # 800S, 801S, 802S, 803S, 804S, 805S

INSPECTION INFORMATION

DATE: 7/10/2017
QUALIFIED INSPECTOR: Vincenzo Chiaravalloti, PE
RAIN EVENT ☒
WEEKLY ☒
SPECIAL ☐

WEATHER INFORMATION


CURRENT FORECAST: 80-deg F / Sunny
DATE OF LAST RAIN EVENT: 12 Hour event on: 7/7/2017
AMOUNT OF LAST RAIN EVENT: 1.1"

GENERAL PROJECT COMPLIANCE:

*APPROXIMATE CURRENT (SF/ACRES) DISTURBED:	1.575 SF/ 0.04 AC	DUST CONTROL MEASURES ESTABLISHED:	YES / NO
CONSTRUCTION ENTRANCE INSTALLED:	YES / NO	SILT FENCE INSTALLED & FUNCTIONAL:	YES / NO
WASHOUT AREA ESTABLISHED:	YES / NO	INLET PROTECTION INSTALLED & FUNCTIONAL:	YES / NO N/A
WASTE DISPOSAL AREA ESTABLISHED:	YES / NO	ALL OTHER E&S CONTROLS INSTALLED & FUNCTIONAL:	YES / NO
IN-ACTIVE AREAS STABILIZED:	YES / NO		
STORMWATER DISCHARGE OBSERVED:	YES / NO If yes, describe discharge:		

DISTRIBUTION:

In my judgment the site is IN / OUT OF compliance with the terms and conditions of the Stormwater Pollution Control Plan and permit.




Signature of Qualified Inspector

7/10/2017

Date

"I have personally examined and am familiar with the information submitted in this document and all attachments thereto, and I certify that, based on reasonable investigation, including my inquiry of those individuals responsible for obtaining the information, the submitted information is true, accurate and complete to the best of my knowledge and belief. I understand that a false statement made in this document or its attachments may be punishable as a criminal offense, in accordance with section 22a-6 of the Connecticut General Statutes, pursuant to section 53a-157b of the Connecticut General Statutes, and in accordance with any other applicable statute."



Signature of Permittee/Authorized Representative

7/18/17

Date

* This is the total disturbance for all sites included in this report. Individual site disturbances are listed on the subsequent sheets.

800S

This site is IN / OUT OF compliance with the terms and conditions of the Stormwater Pollution Control Plan and permit.

ITEMS NOTED IN THIS INSPECTION:

List specific items relating to erosion & sediment controls, implementation of the plan, description of stormwater discharges, and any water quality monitoring performed during the inspection.

ITEM #	ITEM NOTED	DESCRIPTION OF DEFICIENCY	REMEDIAL ACTIONS REQUIRED	IN COMPLIANCE	DATE NOTED	CURRENT STATUS

ITEMS NOTED IN THIS INSPECTION:

*Note: The item numbers listed above correspond to the circled numbering on the attached reference map.

ADDITIONAL COMMENTS OR NOTES:

- No work

- Utility Maintenance work adjacent to site

Approximate Areas of Disturbance:

- New Disturbance: YES / NO If yes, new disturbance includes: _____

Total Current Approximate Disturbance = 0 sf (0.00 acres)

801S

This site is **IN / OUT OF** compliance with the terms and conditions of the Stormwater Pollution Control Plan and permit.

ITEMS NOTED IN THIS INSPECTION:

List specific items relating to erosion & sediment controls, implementation of the plan, description of stormwater discharges, and any water quality monitoring performed during the inspection.

ITEM #	ITEM NOTED	DESCRIPTION OF DEFICIENCY	REMEDIAL ACTIONS REQUIRED	IN COMPLIANCE	DATE NOTED	CURRENT STATUS

ITEMS NOTED IN THIS INSPECTION:

**Note: The item numbers listed above correspond to the circled numbering on the attached reference map.

ADDITIONAL COMMENTS OR NOTES:

- No Activities / No Issues
 - Base Installed next to road

Approximate Areas of Disturbance:

- New Disturbance: YES / **NO** If yes, new disturbance includes:

Total Current Approximate Disturbance = **200** sf (**<0.01** acres)

802S

This site is IN / OUT OF compliance with the terms and conditions of the Stormwater Pollution Control Plan and permit.

ITEMS NOTED IN THIS INSPECTION:

List specific items relating to erosion & sediment controls, implementation of the plan, description of stormwater discharges, and any water quality monitoring performed during the inspection.

ITEM #	ITEM NOTED	DESCRIPTION OF DEFICIENCY	REMEDIAL ACTIONS REQUIRED	IN COMPLIANCE	DATE NOTED	CURRENT STATUS

ITEMS NOTED IN THIS INSPECTION:

**Note: The item numbers listed above correspond to the circled numbering on the attached reference map.

ADDITIONAL COMMENTS OR NOTES:

- No Activities / NO Issues
- base installed next to road

Approximate Areas of Disturbance:

- New Disturbance: YES / NO If yes, new disturbance includes: _____

Total Current Approximate Disturbance = 600 sf (0.01 acres)

803S

This site is IN / OUT OF compliance with the terms and conditions of the Stormwater Pollution Control Plan and permit.

ITEMS NOTED IN THIS INSPECTION:

List specific items relating to erosion & sediment controls, implementation of the plan, description of stormwater discharges, and any water quality monitoring performed during the inspection.

ITEM #	ITEM NOTED	DESCRIPTION OF DEFICIENCY	REMEDIAL ACTIONS REQUIRED	IN COMPLIANCE	DATE NOTED	CURRENT STATUS

ITEMS NOTED IN THIS INSPECTION:

**Note: The item numbers listed above correspond to the circled numbering on the attached reference map.

ADDITIONAL COMMENTS OR NOTES:

- No Activities / No Issues!

- Contained with hay bales

Approximate Areas of Disturbance:

- New Disturbance: YES / NO If yes, new disturbance includes: _____

Total Current Approximate Disturbance = 375 sf (≤0.01 acres)

804S

This site is IN / OUT OF compliance with the terms and conditions of the Stormwater Pollution Control Plan and permit.

ITEMS NOTED IN THIS INSPECTION:

List specific items relating to erosion & sediment controls, implementation of the plan, description of stormwater discharges, and any water quality monitoring performed during the inspection.

ITEM #	ITEM NOTED	DESCRIPTION OF DEFICIENCY	REMEDIAL ACTIONS REQUIRED	IN COMPLIANCE	DATE NOTED	CURRENT STATUS

ITEMS NOTED IN THIS INSPECTION:

**Note: The item numbers listed above correspond to the circled numbering on the attached reference map.

ADDITIONAL COMMENTS OR NOTES:

- No Activities / No Issues

- Installed base surrounded with haybales

Approximate Areas of Disturbance:

- New Disturbance: YES / NO If yes, new disturbance includes: _____

Total Current Approximate Disturbance = 100 sf (<0.01 acres)

805S

This site is IN / OUT OF compliance with the terms and conditions of the Stormwater Pollution Control Plan and permit.

ITEMS NOTED IN THIS INSPECTION:

List specific items relating to erosion & sediment controls, implementation of the plan, description of stormwater discharges, and any water quality monitoring performed during the inspection.

ITEM #	ITEM NOTED	DESCRIPTION OF DEFICIENCY	REMEDIAL ACTIONS REQUIRED	IN COMPLIANCE	DATE NOTED	CURRENT STATUS

ITEMS NOTED IN THIS INSPECTION:

****Note:** The item numbers listed above correspond to the circled numbering on the attached reference map.

ADDITIONAL COMMENTS OR NOTES:

- No Activities / No Issues

- Site contained between fence and railroad

Approximate Areas of Disturbance:

- New Disturbance: YES / NO If yes, new disturbance includes: _____

Total Current Approximate Disturbance = 300 sf (<0.01 acres)

**SEDIMENTATION AND EROSION CONTROL INSPECTION REPORT
THE UNITED ILLUMINATING COMPANY
BAIRD-CONGRESS**

SITES # 806S, 807S, 808S, 809S, 810S, 811S, 812S, 813S

INSPECTION INFORMATION
DATE: 7/10/2017
QUALIFIED INSPECTOR: Vincenzo Chiaravallotti, PE
RAIN EVENT ☒
WEEKLY ☒
SPECIAL ☐

WEATHER INFORMATION
CURRENT FORECAST: 80-deg F / Sunny
DATE OF LAST RAIN EVENT: 7/7/2017
AMOUNT OF LAST RAIN EVENT: 1.1"

GENERAL PROJECT COMPLIANCE:

*APPROXIMATE CURRENT (SF/ACRES) DISTURBED:	1,100 SF/ 0.03 AC	DUST CONTROL MEASURES ESTABLISHED:	YES / NO
CONSTRUCTION ENTRANCE INSTALLED:	YES / NO	SILT FENCE INSTALLED & FUNCTIONAL:	YES / NO
WASHOUT AREA ESTABLISHED:	YES / NO	INLET PROTECTION INSTALLED & FUNCTIONAL:	YES / NO N/A
WASTE DISPOSAL AREA ESTABLISHED:	YES / NO	ALL OTHER E&S CONTROLS INSTALLED & FUNCTIONAL:	YES / NO
IN-ACTIVE AREAS STABILIZED:	YES / NO		
STORMWATER DISCHARGE OBSERVED:	YES / NO If yes, describe discharge:		

DISTRIBUTION:

In my judgment the site is IN / OUT OF compliance with the terms and conditions of the Stormwater Pollution Control Plan and permit.




Signature of Qualified Inspector

7/10/2017

Date

"I have personally examined and am familiar with the information submitted in this document and all attachments thereto, and I certify that, based on reasonable investigation, including my inquiry of those individuals responsible for obtaining the information, the submitted information is true, accurate and complete to the best of my knowledge and belief. I understand that a false statement made in this document or its attachments may be punishable as a criminal offense, in accordance with section 22a-6 of the Connecticut General Statutes, pursuant to section 53a-157b of the Connecticut General Statutes, and in accordance with any other applicable statute."



Signature of Permittee/Authorized Representative

7/18/17

Date

* This is the total disturbance for all sites included in this report. Individual site disturbances are listed on the subsequent sheets.

This site is IN / OUT OF compliance with the terms and conditions of the Stormwater Pollution Control Plan and permit.

ITEMS NOTED IN THIS INSPECTION:

List specific items relating to erosion & sediment controls, implementation of the plan, description of stormwater discharges, and any water quality monitoring performed during the inspection.

ITEM #	ITEM NOTED	DESCRIPTION OF DEFICIENCY	REMEDIAL ACTIONS REQUIRED	IN COMPLIANCE	DATE NOTED	CURRENT STATUS

ITEMS NOTED IN THIS INSPECTION:

**Note: The item numbers listed above correspond to the circled numbering on the attached reference map.

ADDITIONAL COMMENTS OR NOTES:

→ NO ACTIVITY | NO DIRECT ACCESS FOR THESE SITES
 → THESE SITES ARE ALL WITHIN MNR RAIL YARD
 → SHARED PAVED ENTRY IS STABLE
 → ADJACENT WALK MAINTAINED

Approximate Areas of Disturbance:

- New Disturbance: YES / NO If yes, new disturbance includes: _____

Total Current Approximate Disturbance = 400 sf (≤0.01 acres)

807S

This site is IN / OUT OF compliance with the terms and conditions of the Stormwater Pollution Control Plan and permit.

ITEMS NOTED IN THIS INSPECTION:

List specific items relating to erosion & sediment controls, implementation of the plan, description of stormwater discharges, and any water quality monitoring performed during the inspection.

ITEM #	ITEM NOTED	DESCRIPTION OF DEFICIENCY	REMEDIAL ACTIONS REQUIRED	IN COMPLIANCE	DATE NOTED	CURRENT STATUS

ITEMS NOTED IN THIS INSPECTION:

**Note: The item numbers listed above correspond to the circled numbering on the attached reference map.

ADDITIONAL COMMENTS OR NOTES:

→ NO ACTIVITY / NO DIRECT ACCESS
→ SHARED ACCESS STABLE / PAVED

Approximate Areas of Disturbance:

- New Disturbance: YES / NO If yes, new disturbance includes: _____

Total Current Approximate Disturbance = 100 sf (≤ 0.01 acres)

8085

This site is IN/OUT OF compliance with the terms and conditions of the Stormwater Pollution Control Plan and permit.

ITEMS NOTED IN THIS INSPECTION:

List specific items relating to erosion & sediment controls, implementation of the plan, description of stormwater discharges, and any water quality monitoring performed during the inspection.

ITEM #	ITEM NOTED	DESCRIPTION OF DEFICIENCY	REMEDIAL ACTIONS REQUIRED	IN COMPLIANCE	DATE NOTED	CURRENT STATUS

ITEMS NOTED IN THIS INSPECTION:

*Note: The item numbers listed above correspond to the circled numbering on the attached reference map.

ADDITIONAL COMMENTS OR NOTES:

→ NO ACTIVITY / NO DIRECT ACCESS
→ SHARPER PAVED ENTRY SQUARE

Approximate Areas of Disturbance:

- New Disturbance: YES / NO If yes, new disturbance includes: _____

Total Current Approximate Disturbance = 100 sf (≤0.01 acres)

809S

This site is IN / OUT OF compliance with the terms and conditions of the Stormwater Pollution Control Plan and permit.

ITEMS NOTED IN THIS INSPECTION:

List specific items relating to erosion & sediment controls, implementation of the plan, description of stormwater discharges, and any water quality monitoring performed during the inspection.

ITEM #	ITEM NOTED	DESCRIPTION OF DEFICIENCY	REMEDIAL ACTIONS REQUIRED	IN COMPLIANCE	DATE NOTED	CURRENT STATUS

ITEMS NOTED IN THIS INSPECTION:

**Note: The item numbers listed above correspond to the circled numbering on the attached reference map.

ADDITIONAL COMMENTS OR NOTES:

→ No Activity / No Direct Access
→ Shared Paved Access Square

Approximate Areas of Disturbance:

- New Disturbance: YES / NO If yes, new disturbance includes: _____

Total Current Approximate Disturbance = 100 sf (≤ 0.01 acres)

This site is IN / OUT OF compliance with the terms and conditions of the Stormwater Pollution Control Plan and permit.

ITEMS NOTED IN THIS INSPECTION:

List specific items relating to erosion & sediment controls, implementation of the plan, description of stormwater discharges, and any water quality monitoring performed during the inspection.

ITEM #	ITEM NOTED	DESCRIPTION OF DEFICIENCY	REMEDIAL ACTIONS REQUIRED	IN COMPLIANCE	DATE NOTED	CURRENT STATUS

ITEMS NOTED IN THIS INSPECTION:

**Note: The item numbers listed above correspond to the circled numbering on the attached reference map.

ADDITIONAL COMMENTS OR NOTES:

→ No Activity / No Direct Access
→ SHARED PAVED ACCESS STABLE

Approximate Areas of Disturbance:

- New Disturbance: YES / NO If yes, new disturbance includes: _____

Total Current Approximate Disturbance = 100 sf (<0.01 acres)

This site is IN / OUT OF compliance with the terms and conditions of the Stormwater Pollution Control Plan and permit.

ITEMS NOTED IN THIS INSPECTION:

List specific items relating to erosion & sediment controls, implementation of the plan, description of stormwater discharges, and any water quality monitoring performed during the inspection.

ITEM #	ITEM NOTED	DESCRIPTION OF DEFICIENCY	REMEDIAL ACTIONS REQUIRED	IN COMPLIANCE	DATE NOTED	CURRENT STATUS

ITEMS NOTED IN THIS INSPECTION:

^{***}Note: The item numbers listed above correspond to the circled numbering on the attached reference map.

ADDITIONAL COMMENTS OR NOTES:

→ No Activity | No Direct Access
→ Shared Paved Entry Stable

Approximate Areas of Disturbance:

- New Disturbance: YES / NO If yes, new disturbance includes: _____

Total Current Approximate Disturbance = 100 sf (<0.01 acres)

This site is IN / OUT OF compliance with the terms and conditions of the Stormwater Pollution Control Plan and permit.

ITEMS NOTED IN THIS INSPECTION:

List specific items relating to erosion & sediment controls, implementation of the plan, description of stormwater discharges, and any water quality monitoring performed during the inspection.

ITEM #	ITEM NOTED	DESCRIPTION OF DEFICIENCY	REMEDIAL ACTIONS REQUIRED	IN COMPLIANCE	DATE NOTED	CURRENT STATUS

ITEMS NOTED IN THIS INSPECTION:

**Note: The item numbers listed above correspond to the circled numbering on the attached reference map.

ADDITIONAL COMMENTS OR NOTES:

→ No Activity | No Direct Access
→ Shared Paved Access Stable

Approximate Areas of Disturbance:

- New Disturbance: YES / NO If yes, new disturbance includes: _____

Total Current Approximate Disturbance = 100 sf (≤0.01 acres)

813S

This site is IN / OUT OF compliance with the terms and conditions of the Stormwater Pollution Control Plan and permit.

ITEMS NOTED IN THIS INSPECTION:

List specific items relating to erosion & sediment controls, implementation of the plan, description of stormwater discharges, and any water quality monitoring performed during the inspection.

ITEM #	ITEM NOTED	DESCRIPTION OF DEFICIENCY	REMEDIAL ACTIONS REQUIRED	IN COMPLIANCE	DATE NOTED	CURRENT STATUS

ITEMS NOTED IN THIS INSPECTION:

**Note: The item numbers listed above correspond to the circled numbering on the attached reference map.

ADDITIONAL COMMENTS OR NOTES:

→ No Activity | No Direct Access
→ Shared Paved Entry Stable

Approximate Areas of Disturbance:

- New Disturbance: YES / NO If yes, new disturbance includes: _____

Total Current Approximate Disturbance = 100 sf (<0.01 acres)

**SEDIMENTATION AND EROSION CONTROL INSPECTION REPORT
THE UNITED ILLUMINATING COMPANY
BAIRD-CONGRESS**

SITES # 814S, 815S

INSPECTION INFORMATION

DATE: 7/10/2017
QUALIFIED INSPECTOR: Vincenzo Chiaravalloti, PE
RAIN EVENT ☒
WEEKLY ☒
SPECIAL ☐

WEATHER INFORMATION

CURRENT FORECAST: 80-deg F /Sunny
DATE OF LAST RAIN EVENT: 12 Hour event on: 7/7/2017
AMOUNT OF LAST RAIN EVENT: 1.1"

GENERAL PROJECT COMPLIANCE:

*APPROXIMATE CURRENT (SF/ACRES) DISTURBED:	3,850 SF/ 0.09 AC	DUST CONTROL MEASURES ESTABLISHED:	YES / NO
CONSTRUCTION ENTRANCE INSTALLED:	YES / NO	SILT FENCE INSTALLED & FUNCTIONAL:	YES / NO
WASHOUT AREA ESTABLISHED:	YES / NO	INLET PROTECTION INSTALLED & FUNCTIONAL:	YES / NO N/A
WASTE DISPOSAL AREA ESTABLISHED:	YES / NO	ALL OTHER E&S CONTROLS INSTALLED & FUNCTIONAL:	YES / NO
IN-ACTIVE AREAS STABILIZED:	YES / NO		
STORMWATER DISCHARGE OBSERVED:	YES / NO If yes, describe discharge:		

DISTRIBUTION:

In my judgment the site is IN / OUT OF compliance with the terms and conditions of the Stormwater Pollution Control Plan and permit.




Signature of Qualified Inspector

7/10/2017

Date

"I have personally examined and am familiar with the information submitted in this document and all attachments thereto, and I certify that, based on reasonable investigation, including my inquiry of those individuals responsible for obtaining the information, the submitted information is true, accurate and complete to the best of my knowledge and belief. I understand that a false statement made in this document or its attachments may be punishable as a criminal offense, in accordance with section 22a-6 of the Connecticut General Statutes, pursuant to section 53a-157b of the Connecticut General Statutes, and in accordance with any other applicable statute."



Signature of Permittee/Authorized Representative

7/18/17

Date

* This is the total disturbance for all sites included in this report. Individual site disturbances are listed on the subsequent sheets.

This site is IN / OUT OF compliance with the terms and conditions of the Stormwater Pollution Control Plan and permit.

ITEMS NOTED IN THIS INSPECTION:

List specific items relating to erosion & sediment controls, implementation of the plan, description of stormwater discharges, and any water quality monitoring performed during the inspection.

ITEM #	ITEM NOTED	DESCRIPTION OF DEFICIENCY	REMEDIAL ACTIONS REQUIRED	IN COMPLIANCE	DATE NOTED	CURRENT STATUS

ITEMS NOTED IN THIS INSPECTION:

**Note: The item numbers listed above correspond to the circled numbering on the attached reference map.

ADDITIONAL COMMENTS OR NOTES:

→ No Activity / No Issues
 → Site & Ramp contained w/ Silt Fence
 → Conc. Water installed on-site

Approximate Areas of Disturbance:

- New Disturbance: YES / NO If yes, new disturbance includes: _____

Total Current Approximate Disturbance = 2,350 sf (0.05 acres)

815S

This site is IN / OUT OF compliance with the terms and conditions of the Stormwater Pollution Control Plan and permit.

ITEMS NOTED IN THIS INSPECTION:

List specific items relating to erosion & sediment controls, implementation of the plan, description of stormwater discharges, and any water quality monitoring performed during the inspection.

ITEM #	ITEM NOTED	DESCRIPTION OF DEFICIENCY	REMEDIAL ACTIONS REQUIRED	IN COMPLIANCE	DATE NOTED	CURRENT STATUS

ITEMS NOTED IN THIS INSPECTION:

**Note: The item numbers listed above correspond to the circled numbering on the attached reference map.

ADDITIONAL COMMENTS OR NOTES:

- No Activities / No issues

- No Direct Access

- Entry Stable + MNR Maintenance on site

Approximate Areas of Disturbance:

- New Disturbance: YES / NO If yes, new disturbance includes:

Total Current Approximate Disturbance = 1,500 sf (0.03 acres)

**SEDIMENTATION AND EROSION CONTROL INSPECTION REPORT
THE UNITED ILLUMINATING COMPANY
BAIRD-CONGRESS**

SITES # 816S, 817S, 818S

INSPECTION INFORMATION

DATE: 7/10/2017
QUALIFIED INSPECTOR: Vincenzo Chiaravalloti, PE
RAIN EVENT ☒
WEEKLY ☒
SPECIAL ☐

WEATHER INFORMATION

CURRENT FORECAST: 80-deg F /Sunny
DATE OF LAST RAIN EVENT: 12 Hour event on: 7/7/2017
AMOUNT OF LAST RAIN EVENT: 1.1"

GENERAL PROJECT COMPLIANCE:

*APPROXIMATE CURRENT (SF/ACRES) DISTURBED:	3,700 SF/ 0.09 AC	DUST CONTROL MEASURES ESTABLISHED:	YES / NO
CONSTRUCTION ENTRANCE INSTALLED:	YES / NO	SILT FENCE INSTALLED & FUNCTIONAL:	YES / NO
WASHOUT AREA ESTABLISHED:	YES / NO	INLET PROTECTION INSTALLED & FUNCTIONAL:	YES / NO N/A
WASTE DISPOSAL AREA ESTABLISHED:	YES / NO	ALL OTHER E&S CONTROLS INSTALLED & FUNCTIONAL:	YES / NO
IN-ACTIVE AREAS STABILIZED:	YES / NO		
STORMWATER DISCHARGE OBSERVED:	YES / NO If yes, describe discharge:		

DISTRIBUTION:

In my judgment the site is IN / OUT OF compliance with the terms and conditions of the Stormwater Pollution Control Plan and permit.




Signature of Qualified Inspector

7/10/2017

Date

"I have personally examined and am familiar with the information submitted in this document and all attachments hereto, and I certify that, based on reasonable investigation, including my inquiry of those individuals responsible for obtaining the information, the submitted information is true, accurate and complete to the best of my knowledge and belief. I understand that a false statement made in this document or its attachments may be punishable as a criminal offense, in accordance with section 22a-6 of the Connecticut General Statutes, pursuant to section 53a-157b of the Connecticut General Statutes, and in accordance with any other applicable statute."



Signature of Permittee/Authorized Representative

7/18/17

Date

* This is the total disturbance for all sites included in this report. Individual site disturbances are listed on the subsequent sheets.

This site is IN / OUT OF compliance with the terms and conditions of the Stormwater Pollution Control Plan and permit.

ITEMS NOTED IN THIS INSPECTION:

List specific items relating to erosion & sediment controls, implementation of the plan, description of stormwater discharges, and any water quality monitoring performed during the inspection.

ITEM #	ITEM NOTED	DESCRIPTION OF DEFICIENCY	REMEDIAL ACTIONS REQUIRED	IN COMPLIANCE	DATE NOTED	CURRENT STATUS

ITEMS NOTED IN THIS INSPECTION:

**Note: The item numbers listed above correspond to the circled numbering on the attached reference map.

ADDITIONAL COMMENTS OR NOTES:

- No Aquifers / No Issues

- Shaved Entry / Steging Area Stable

Approximate Areas of Disturbance:

- New Disturbance: YES / NO If yes, new disturbance includes:

Total Current Approximate Disturbance = 1,650 sf (0.04 acres)

This site is IN / OUT OF compliance with the terms and conditions of the Stormwater Pollution Control Plan and permit.

ITEMS NOTED IN THIS INSPECTION:

List specific items relating to erosion & sediment controls, implementation of the plan, description of stormwater discharges, and any water quality monitoring performed during the inspection.

ITEM #	ITEM NOTED	DESCRIPTION OF DEFICIENCY	REMEDIAL ACTIONS REQUIRED	IN COMPLIANCE	DATE NOTED	CURRENT STATUS

ITEMS NOTED IN THIS INSPECTION:

²⁴⁴Note: The item numbers listed above correspond to the circled numbering on the attached reference map.

ADDITIONAL COMMENTS OR NOTES:

- No Activity / No Issues
- Shaved Entry / Staging Area Contained
- Shed pile contained with silt fence

Approximate Arcas of Disturbance:

- New Disturbance: YES / NO If yes, new disturbance includes: _____

Total Current Approximate Disturbance = 225 sf (≤0.01 acres)

This site is IN / OUT OF compliance with the terms and conditions of the Stormwater Pollution Control Plan and permit.

ITEMS NOTED IN THIS INSPECTION:

List specific items relating to erosion & sediment controls, implementation of the plan, description of stormwater discharges, and any water quality monitoring performed during the inspection.

ITEM #	ITEM NOTED	DESCRIPTION OF DEFICIENCY	REMEDIAL ACTIONS REQUIRED	IN COMPLIANCE	DATE NOTED	CURRENT STATUS

ITEMS NOTED IN THIS INSPECTION:

⁴⁰⁰Note: The item numbers listed above correspond to the circled numbering on the attached reference map.

ADDITIONAL COMMENTS OR NOTES:

- No Activities / No Issues
- Shared Entry / Staging Area Stable
- Concrete Washout (Shared)

Approximate Areas of Disturbance:

- New Disturbance: YES / NO If yes, new disturbance includes: _____

Total Current Approximate Disturbance = 1,825 sf (0.04 acres)

**'SEDIMENTATION AND EROSION CONTROL INSPECTION REPORT
THE UNITED ILLUMINATING COMPANY
BAIRD-CONGRESS**

SITES # 819S, 820S

INSPECTION INFORMATION

DATE: 7/10/2017
QUALIFIED INSPECTOR: Vincenzo Chiaravalloti, PE
RAIN EVENT ☒
WEEKLY ☒
SPECIAL ☐

WEATHER INFORMATION

CURRENT FORECAST: 80-deg F /Sunny
DATE OF LAST RAIN EVENT: 12 Hour event on: 7/7/2017
AMOUNT OF LAST RAIN EVENT: 1.1"

GENERAL PROJECT COMPLIANCE:

*APPROXIMATE CURRENT (SF/ACRES) DISTURBED:	7,450 SF/ 0.17 AC	DUST CONTROL MEASURES ESTABLISHED:	YES / NO
CONSTRUCTION ENTRANCE INSTALLED:	YES / NO	SILT FENCE INSTALLED & FUNCTIONAL:	YES / NO
WASHOUT AREA ESTABLISHED:	YES / NO	INLET PROTECTION INSTALLED & FUNCTIONAL:	YES / NO N/A
WASTE DISPOSAL AREA ESTABLISHED:	YES / NO	ALL OTHER E&S CONTROLS INSTALLED & FUNCTIONAL:	YES / NO
IN-ACTIVE AREAS STABILIZED:	YES / NO		
STORMWATER DISCHARGE OBSERVED:	YES / NO If yes, describe discharge:		

DISTRIBUTION:

In my judgment the site is IN / OUT OF compliance with the terms and conditions of the Stormwater Pollution Control Plan and permit.



Signature of Qualified Inspector

7/10/2017

Date

"I have personally examined and am familiar with the information submitted in this document and all attachments thereto, and I certify that, based on reasonable investigation, including my inquiry of those individuals responsible for obtaining the information, the submitted information is true, accurate and complete to the best of my knowledge and belief. I understand that a false statement made in this document or its attachments may be punishable as a criminal offense, in accordance with section 22a-6 of the Connecticut General Statutes, pursuant to section 53a-157b of the Connecticut General Statutes, and in accordance with any other applicable statute."



Signature of Permittee/Authorized Representative

7/18/17

Date

* This is the total disturbance for all sites included in this report. Individual site disturbances are listed on the subsequent sheets.

This site is IN / OUT OF compliance with the terms and conditions of the Stormwater Pollution Control Plan and permit.

ITEMS NOTED IN THIS INSPECTION:

List specific items relating to erosion & sediment controls, implementation of the plan, description of stormwater discharges, and any water quality monitoring performed during the inspection.

ITEM #	ITEM NOTED	DESCRIPTION OF DEFICIENCY	REMEDIAL ACTIONS REQUIRED	IN COMPLIANCE	DATE NOTED	CURRENT STATUS

ITEMS NOTED IN THIS INSPECTION:

**Note: The item numbers listed above correspond to the circled numbering on the attached reference map.

ADDITIONAL COMMENTS OR NOTES:

- No Achieves / No Issues
- Staging Area Grated and Stable

Approximate Areas of Disturbance:

- New Disturbance: YES / NO If yes, new disturbance includes: _____

Total Current Approximate Disturbance = 4,000 sf (0.08 acres)

820S

This site is IN / OUT OF compliance with the terms and conditions of the Stormwater Pollution Control Plan and permit.

ITEMS NOTED IN THIS INSPECTION:

List specific items relating to erosion & sediment controls, implementation of the plan, description of stormwater discharges, and any water quality monitoring performed during the inspection.

ITEM #	ITEM NOTED	DESCRIPTION OF DEFICIENCY	REMEDIAL ACTIONS REQUIRED	IN COMPLIANCE	DATE NOTED	CURRENT STATUS

ITEMS NOTED IN THIS INSPECTION:

**Note: The item numbers listed above correspond to the circled numbering on the attached reference map.

ADDITIONAL COMMENTS OR NOTES:

- No Activities / No Issues
- Staging Area Gated and Stable

Approximate Areas of Disturbance:

- New Disturbance: YES / NO If yes, new disturbance includes: _____

Total Current Approximate Disturbance = 3,450 sf (0.08 acres)

**SEDIMENTATION AND EROSION CONTROL INSPECTION REPORT
THE UNITED ILLUMINATING COMPANY
BAIRD-CONGRESS**

SITES # 821S, 822S, 823S, 824S, 825S

INSPECTION INFORMATION

DATE: 7/10/2017
QUALIFIED INSPECTOR: Vincenzo Chiaravalloti, PE
RAIN EVENT ☒
WEEKLY ☒
SPECIAL ☐

WEATHER INFORMATION

CURRENT FORECAST: 80 deg F / Sunny
DATE OF LAST RAIN EVENT: 12 Hour event on: 7/7/2017
AMOUNT OF LAST RAIN EVENT: 1.1"

GENERAL PROJECT COMPLIANCE:

*APPROXIMATE CURRENT (SF/ACRES) DISTURBED:	<u>26,950 SF/0.62 AC</u>	DUST CONTROL MEASURES ESTABLISHED:	<u>YES</u> / NO
CONSTRUCTION ENTRANCE INSTALLED:	<u>YES</u> / NO	SILT FENCE INSTALLED & FUNCTIONAL:	<u>YES</u> / NO
WASHOUT AREA ESTABLISHED:	<u>YES</u> / NO	INLET PROTECTION INSTALLED & FUNCTIONAL:	<u>YES</u> / NO <u>N/A</u>
WASTE DISPOSAL AREA ESTABLISHED:	<u>YES</u> / NO	ALL OTHER E&S CONTROLS INSTALLED & FUNCTIONAL:	<u>YES</u> / NO
IN ACTIVE AREAS STABILIZED:	<u>YES</u> / NO		
STORMWATER DISCHARGE OBSERVED:	YES / <u>NO</u> If yes, describe discharge:		

DISTRIBUTION:

In my judgment the site is IN / OUT OF compliance with the terms and conditions of the Stormwater Pollution Control Plan and permit.




Signature of Qualified Inspector

7/10/2017

Date

"I have personally examined and am familiar with the information submitted in this document and all attachments thereto, and I certify that, based on reasonable investigation, including my inquiry of those individuals responsible for obtaining the information, the submitted information is true, accurate and complete to the best of my knowledge and belief. I understand that a false statement made in this document or its attachments may be punishable as a criminal offense, in accordance with section 22a-6 of the Connecticut General Statutes, pursuant to section 53a-157b of the Connecticut General Statutes, and in accordance with any other applicable statute."



Signature of Permittee/Authorized Representative

7/18/17

Date

* This is the total disturbance for all sites included in this report. Individual site disturbances are listed on the subsequent sheets.

821S

This site is IN/OUT OF compliance with the terms and conditions of the Stormwater Pollution Control Plan and permit.

ITEMS NOTED IN THIS INSPECTION:

List specific items relating to erosion & sediment controls, implementation of the plan, description of stormwater discharges, and any water quality monitoring performed during the inspection.

ITEM #	ITEM NOTED	DESCRIPTION OF DEFICIENCY	REMEDIAL ACTIONS REQUIRED	IN COMPLIANCE	DATE NOTED	CURRENT STATUS

ITEMS NOTED IN THIS INSPECTION:

**Note: The item numbers listed above correspond to the circled numbering on the attached reference map.

ADDITIONAL COMMENTS OR NOTES:

→ No Activity / No Issue
→ Empty Canard w/ S.F.

Approximate Areas of Disturbance:

- New Disturbance: YES / NO If yes, new disturbance includes: _____

Total Current Approximate Disturbance = 5,250 sf (0.12 acres)

822S

This site is IN / OUT OF compliance with the terms and conditions of the Stormwater Pollution Control Plan and permit.

ITEMS NOTED IN THIS INSPECTION:

List specific items relating to erosion & sediment controls, implementation of the plan, description of stormwater discharges, and any water quality monitoring performed during the inspection.

ITEM #	ITEM NOTED	DESCRIPTION OF DEFICIENCY	REMEDIAL ACTIONS REQUIRED	IN COMPLIANCE	DATE NOTED	CURRENT STATUS

ITEMS NOTED IN THIS INSPECTION:

**Note: The item numbers listed above correspond to the circled numbering on the attached reference map.

ADDITIONAL COMMENTS OR NOTES:

→ No Activity / No Issues
 → CONSTRUCTION ENTRANCE FOR SHARED ENTRY ON-SITE & STABLE

Approximate Areas of Disturbance:

- New Disturbance: YES / NO If yes, new disturbance includes: _____

Total Current Approximate Disturbance = 3,200 sf (0.07 acres)

823S

This site is IN / OUT OF compliance with the terms and conditions of the Stormwater Pollution Control Plan and permit.

ITEMS NOTED IN THIS INSPECTION:

List specific items relating to erosion & sediment controls, implementation of the plan, description of stormwater discharges, and any water quality monitoring performed during the inspection.

ITEM #	ITEM NOTED	DESCRIPTION OF DEFICIENCY	REMEDIAL ACTIONS REQUIRED	IN COMPLIANCE	DATE NOTED	CURRENT STATUS

ITEMS NOTED IN THIS INSPECTION:

**Note: The item numbers listed above correspond to the circled numbering on the attached reference map.

ADDITIONAL COMMENTS OR NOTES:

→ No Activity / No Issues
→ Site contained w/ Fence next to RR

Approximate Areas of Disturbance:

- New Disturbance: YES / NO If yes, new disturbance includes: _____

Total Current Approximate Disturbance = 2,050 sf (0.05 acres)

This site is IN/OUT OF compliance with the terms and conditions of the Stormwater Pollution Control Plan and permit.

ITEMS NOTED IN THIS INSPECTION:

List specific items relating to erosion & sediment controls, implementation of the plan, description of stormwater discharges, and any water quality monitoring performed during the inspection.

ITEM #	ITEM NOTED	DESCRIPTION OF DEFICIENCY	REMEDIAL ACTIONS REQUIRED	IN COMPLIANCE	DATE NOTED	CURRENT STATUS

ITEMS NOTED IN THIS INSPECTION:

*Note: The item numbers listed above correspond to the circled numbering on the attached reference map.

ADDITIONAL COMMENTS OR NOTES:

→ No Activity | No Direct Access
 → Site Contained Next to RR Tru
 → Gate Closed
 → Shared Entry Stable

Approximate Areas of Disturbance:

- New Disturbance: YES NO If yes, new disturbance includes: _____

Total Current Approximate Disturbance = 7,250 sf (0.17 acres)

This site is IN / OUT OF compliance with the terms and conditions of the Stormwater Pollution Control Plan and permit.

ITEMS NOTED IN THIS INSPECTION:

List specific items relating to erosion & sediment controls, implementation of the plan, description of stormwater discharges, and any water quality monitoring performed during the inspection.

ITEM #	ITEM NOTED	DESCRIPTION OF DEFICIENCY	REMEDIAL ACTIONS REQUIRED	IN COMPLIANCE	DATE NOTED	CURRENT STATUS

ITEMS NOTED IN THIS INSPECTION:

**Note: The item numbers listed above correspond to the circled numbering on the attached reference map.

ADDITIONAL COMMENTS OR NOTES:

2/1, Activity 1 No Issue
 - STRIPPER CONTAINED w/ SP & HAY BALE
 - CON. W/44 FACILITY onsite

Approximate Areas of Disturbance:

- New Disturbance: YES / NO If yes, new disturbance includes: _____

Total Current Approximate Disturbance = 9,200 sf (0.21 acres)



Access road to Structure(s) 788S & 789S



Structure 798S



Structure 801N



Structure 806S



Access location 817N & 818N



Structure 817S



Structure 822N



Soil stockpile and concrete washout area