



April 17, 2017

Robert Stein
Chairman
Connecticut Siting Council
Ten Franklin Square
New Britain, CT 06051

Re: Bridgeport 115-kV transmission line upgrade project
The United Illuminating Company
Environmental Inspection Report on Behalf of the Connecticut Siting Council

Dear Chairman Stein:

Pursuant to the Connecticut Siting Council's ("CSC") approval of Petition 1176, please find outlined below and attached, The United Illuminating Company's ("UI") bi-weekly compliance summary for the construction of the Bridgeport 115-kV transmission lines and the replacement of the existing 115-kV transmission line structures from Baird Substation in Stratford to Congress Street Substation in Bridgeport.

- Management of soil and groundwater pursuant to UI's Soil & Groundwater Management Plan
- Weekly inspections of sediment and erosion controls on work areas and structures pursuant of the UI – Baird - Congress Stormwater Pollution Control Plan and Registration with CT DEEP (Reg. # GSN003025)

As required by the CSC, a copy of our Environmental Inspection Report(s) is being provided to you. Accordingly, the enclosed report documents the environmental inspections during construction activities along the Metro-North Railroad corridor between UI's Baird Substation and Congress Street Substation.

Should you have any questions regarding the report, please do not hesitate to call me at 203.926.4792.

Sincerely,

Chris Hughes, Project Manager

Enclosure

Bridgeport 115-kV Transmission Line Upgrade Project
CSC Bi-Weekly Construction Report
3/31/17 to 4/16/17

OVERHEAD

Drilling contractor continued installing foundations. Structures 825AS, 825ANS, 825BNS, and 825BS were installed.



Drilling at 807N and structures 825AS through 825BS being set

SUBSTATIONS

Congress Substation

No construction activity at the Congress Substation.

Baird Substation

No construction activity at the Baird Substation.

OTHER



Work pad for Structure 786N



Work pad for Structure 797S



Access road and work area for Structure(s) 806N, 807N & 808N



Structure 806S



Access road and work pad for Structure 814S



Retaining wall Structure 817N



Structure(s) 824N & 825N



Access road for Structure(s) 823S, 824S & 825S

**SEDIMENTATION AND EROSION CONTROL INSPECTION REPORT
THE UNITED ILLUMINATING COMPANY
BAIRD-CONGRESS**

SITES # 785N, 786N, 788N, 789N, 790N

INSPECTION INFORMATION

DATE: 3/29/2017
 QUALIFIED INSPECTOR: Vincenzo Chiaravalloti, PE
 RAIN EVENT
 WEEKLY
 SPECIAL

WEATHER INFORMATION

CURRENT FORECAST: 52-deg F /Partly Sunny
 DATE OF LAST RAIN EVENT: 12+ Hour event on: 3/27/2017 - 3/28/2017
 AMOUNT OF LAST RAIN EVENT: 0.7"


GENERAL PROJECT COMPLIANCE:

*APPROXIMATE CURRENT (SF/ACRES) DISTURBED: <u>1000 SF / 0.02 AC</u>	DUST CONTROL MEASURES ESTABLISHED: <u>YES</u> / NO
CONSTRUCTION ENTRANCE INSTALLED: <u>YES</u> / NO	SILT FENCE INSTALLED & FUNCTIONAL: <u>YES</u> / NO
WASHOUT AREA ESTABLISHED: <u>YES</u> / <u>NO</u>	INLET PROTECTION INSTALLED & FUNCTIONAL: YES / <u>NO</u> / <u>N/A</u>
WASTE DISPOSAL AREA ESTABLISHED: <u>YES</u> / NO	ALL OTHER E&S CONTROLS INSTALLED & FUNCTIONAL: <u>YES</u> / NO
IN-ACTIVE AREAS STABILIZED: <u>YES</u> / NO	
STORMWATER DISCHARGE OBSERVED: <u>YES</u> / <u>NO</u>	

If yes, describe discharge:

DISTRIBUTION:

In my judgment the site is IN / OUT OF compliance with the terms and conditions of the Stormwater Pollution Control Plan and permit.




 Signature of Qualified Inspector

3/29/2017

 Date

"I have personally examined and am familiar with the information submitted in this document and all attachments thereto, and I certify that, based on reasonable investigation, including my inquiry of those individuals responsible for obtaining the information, the submitted information is true, accurate and complete to the best of my knowledge and belief. I understand that a false statement made in this document or its attachments may be punishable as a criminal offense, in accordance with section 22a-6 of the Connecticut General Statutes, pursuant to section 53a-157b of the Connecticut General Statutes, and in accordance with any other applicable statute."



 Signature of Permittee/Authorized Representative

4/7/17

 Date

* This is the total disturbance for all sites included in this report. Individual site disturbances are listed on the subsequent sheets.

785N

This site is IN / OUT OF compliance with the terms and conditions of the Stormwater Pollution Control Plan and permit.

ITEMS NOTED IN THIS INSPECTION:

List specific items relating to erosion & sediment controls, implementation of the plan, description of stormwater discharges, and any water quality monitoring performed during the inspection.

ITEM #	ITEM NOTED	DESCRIPTION OF DEFICIENCY	REMEDIAL ACTIONS REQUIRED	IN COMPLIANCE	DATE NOTED	CURRENT STATUS

ITEMS NOTED IN THIS INSPECTION:

Note: The item numbers listed above correspond to the circled numbering on the attached reference map.

ADDITIONAL COMMENTS OR NOTES:

No WORK

Approximate Areas of Disturbance:

- Previous Disturbance _____ sf
- New Disturbance: YES / NO If yes, new disturbance includes: _____

Total Current Approximate Disturbance = 0 sf (0 acres)

786N

This site is IN / OUT OF compliance with the terms and conditions of the Stormwater Pollution Control Plan and permit.

ITEMS NOTED IN THIS INSPECTION:

List specific items relating to erosion & sediment controls, implementation of the plan, description of stormwater discharges, and any water quality monitoring performed during the inspection.

ITEM #	ITEM NOTED	DESCRIPTION OF DEFICIENCY	REMEDIAL ACTIONS REQUIRED	IN COMPLIANCE	DATE NOTED	CURRENT STATUS

ITEMS NOTED IN THIS INSPECTION:

**Note: The item numbers listed above correspond to the circled numbering on the attached reference map.

ADDITIONAL COMMENTS OR NOTES:

→ No ACTIVITY / No ISSUE

→ SITE CONTAINED BY S.F. & STAIN WATLES

↳ STABLE ADJACENT TO SIDEWALK

Approximate Areas of Disturbance:

- Previous Disturbance _____sf
 - New Disturbance: YES / NO If yes, new disturbance includes: _____sf
- Total Current Approximate Disturbance = 1000 sf (0.02 acres)

788N

This site is IN/OUT OF compliance with the terms and conditions of the Stormwater Pollution Control Plan and permit.

ITEMS NOTED IN THIS INSPECTION:

List specific items relating to erosion & sediment controls, implementation of the plan, description of stormwater discharges, and any water quality monitoring performed during the inspection.

ITEM #	ITEM NOTED	DESCRIPTION OF DEFICIENCY	REMEDIAL ACTIONS REQUIRED	IN COMPLIANCE	DATE NOTED	CURRENT STATUS

ITEMS NOTED IN THIS INSPECTION:

**Note: The item numbers listed above correspond to the circled numbering on the attached reference map.

ADDITIONAL COMMENTS OR NOTES:

No WORK

Approximate Areas of Disturbance:

- Previous Disturbance _____ sf
 - New Disturbance: YES / NO If yes, new disturbance includes _____ sf (0 acres)
- Total Current Approximate Disturbance = 0 sf (0 acres)

789N

This site is **IN / OUT OF** compliance with the terms and conditions of the Stormwater Pollution Control Plan and permit.

ITEMS NOTED IN THIS INSPECTION:

List specific items relating to erosion & sediment controls, implementation of the plan, description of stormwater discharges, and any water quality monitoring performed during the inspection.

ITEM #	ITEM NOTED	DESCRIPTION OF DEFICIENCY	REMEDIAL ACTIONS REQUIRED	IN COMPLIANCE	DATE NOTED	CURRENT STATUS

ITEMS NOTED IN THIS INSPECTION:

**Note: The item numbers listed above correspond to the circled numbering on the attached reference map.

ADDITIONAL COMMENTS OR NOTES:

No work

Approximate Areas of Disturbance:

- Previous Disturbance _____ sf
- New Disturbance: YES / NO If yes, new disturbance includes: _____ sf (*0* acres)

Total Current Approximate Disturbance = *0* sf (*0* acres)

790N

This site is IN / OUT OF compliance with the terms and conditions of the Stormwater Pollution Control Plan and permit.

ITEMS NOTED IN THIS INSPECTION:

List specific items relating to erosion & sediment controls, implementation of the plan, description of stormwater discharges, and any water quality monitoring performed during the inspection.

ITEM #	ITEM NOTED	DESCRIPTION OF DEFICIENCY	REMEDIAL ACTIONS REQUIRED	IN COMPLIANCE	DATE NOTED	CURRENT STATUS

ITEMS NOTED IN THIS INSPECTION:

**Note: The item numbers listed above correspond to the circled numbering on the attached reference map.

ADDITIONAL COMMENTS OR NOTES:

No work

Approximate Areas of Disturbance:

- Previous Disturbance _____ sf
 - New Disturbance: YES / NO If yes, new disturbance includes: _____
- Total Current Approximate Disturbance = 0 sf (0 acres)

**SEDIMENTATION AND EROSION CONTROL INSPECTION REPORT
THE UNITED ILLUMINATING COMPANY
BAIRD-CONGRESS**

SITES # 805N, 806N, 807N, 808N, 809N, 810N, 811N, 812N

INSPECTION INFORMATION		WEATHER INFORMATION	
DATE:	3/29/2017	CURRENT FORECAST:	52-deg F /Partly Sunny
QUALIFIED INSPECTOR:	Vincenzo Chiaravalloti, PE	DATE OF LAST RAIN EVENT:	12+ Hour event on: 3/27/2017 - 3/28/2017
RAIN EVENT	<input checked="" type="checkbox"/>	AMOUNT OF LAST RAIN EVENT:	0.7"
WEEKLY	<input checked="" type="checkbox"/>		
SPECIAL	<input type="checkbox"/>		

GENERAL PROJECT COMPLIANCE:

*APPROXIMATE CURRENT (SF/ACRS) DISTURBED:	<u>29,400 SF / 0.68 AC</u>	DUST CONTROL MEASURES ESTABLISHED:	<u>YES</u> / NO
CONSTRUCTION ENTRANCE INSTALLED:	<u>YES</u> / NO	SILT FENCE INSTALLED & FUNCTIONAL:	<u>YES</u> / NO
WASHOUT AREA ESTABLISHED:	<u>YES</u> / NO	INLET PROTECTION INSTALLED & FUNCTIONAL:	YES / NO <u>N/A</u>
WASTE DISPOSAL AREA ESTABLISHED:	<u>YES</u> / NO	ALL OTHER E&S CONTROLS INSTALLED & FUNCTIONAL:	<u>YES</u> / NO
IN-ACTIVE AREAS STABILIZED:	<u>YES</u> / NO		
STORMWATER DISCHARGE OBSERVED:	YES / <u>NO</u> If yes, describe discharge:		

DISTRIBUTION:

In my judgment the site is IN / ~~OUT OF~~ compliance with the terms and conditions of the Stormwater Pollution Control Plan and permit.

Vincenzo Chiaravalloti
Signature of Qualified Inspector

3/29/2017
Date

"I have personally examined and am familiar with the information submitted in this document and all attachments thereto, and I certify that, based on reasonable investigation, including my inquiry of those individuals responsible for obtaining the information, the submitted information is true, accurate and complete to the best of my knowledge and belief. I understand that a false statement made in this document or its attachments may be punishable as a criminal offense, in accordance with section 22a-6 of the Connecticut General Statutes, pursuant to section 53a-157b of the Connecticut General Statutes, and in accordance with any other applicable statute."

[Signature]
Signature of Permittee/Authorized Representative

9/17/17
Date

* This is the total disturbance for all sites included in this report. Individual site disturbances are listed on the subsequent sheets.

805N

This site is IN / OUT OF compliance with the terms and conditions of the Stormwater Pollution Control Plan and permit.

ITEMS NOTED IN THIS INSPECTION:

List specific items relating to erosion & sediment controls, implementation of the plan, description of stormwater discharges, and any water quality monitoring performed during the inspection.

ITEM #	ITEM NOTED	DESCRIPTION OF DEFICIENCY	REMEDIAL ACTIONS REQUIRED	IN COMPLIANCE	DATE NOTED	CURRENT STATUS

ITEMS NOTED IN THIS INSPECTION:

**Note: The item numbers listed above correspond to the circled numbering on the attached reference map.

ADDITIONAL COMMENTS OR NOTES:

- WORK SITE / DRILL SITE ESTABLISHED w/ S.F. ALONG SIDE; BERM CONTAINING SITE
- DRILL SITE STAKED
- NO CURRENT ACTIVITY
- PONDING ON-SITE / TIMBER BARS IN PLACE FOR VEHICLE SUPPORT

Approximate Areas of Disturbance:

- Previous Disturbance _____ sf
- New Disturbance: YES (NO) If yes, new disturbance includes: _____

Total Current Approximate Disturbance = 9050 sf (0.09 acres)

806N

This site is IN / OUT OF compliance with the terms and conditions of the Stormwater Pollution Control Plan and permit.

ITEMS NOTED IN THIS INSPECTION:

List specific items relating to erosion & sediment controls, implementation of the plan, description of stormwater discharges, and any water quality monitoring performed during the inspection.

ITEM #	ITEM NOTED	DESCRIPTION OF DEFICIENCY	REMEDIAL ACTIONS REQUIRED	IN COMPLIANCE	DATE NOTED	CURRENT STATUS

ITEMS NOTED IN THIS INSPECTION:

**Note: The item numbers listed above correspond to the circled numbering on the attached reference map.

ADDITIONAL COMMENTS OR NOTES:

→ WORK SITE w/ SF ALONG PAD & STONE AT EDGE
→ DRILL SITE STAKED
→ No CURRENT ACTIVITY

Approximate Areas of Disturbance:

- Previous Disturbance _____ sf
 - New Disturbance: YES / NO If yes, new disturbance includes: _____
- Total Current Approximate Disturbance = 4050 sf (0.09 acres)

807N

This site is IN / OUT OF compliance with the terms and conditions of the Stormwater Pollution Control Plan and permit.

ITEMS NOTED IN THIS INSPECTION:

List specific items relating to erosion & sediment controls, implementation of the plan, description of stormwater discharges, and any water quality monitoring performed during the inspection.

ITEM #	ITEM NOTED	DESCRIPTION OF DEFICIENCY	REMEDIAL ACTIONS REQUIRED	IN COMPLIANCE	DATE NOTED	CURRENT STATUS

ITEMS NOTED IN THIS INSPECTION:

**Note: The item numbers listed above correspond to the circled numbering on the attached reference map.

ADDITIONAL COMMENTS OR NOTES:

- SECONDARY SHARED ACCESS PAD / GATE CLOSED AT ENTRY / STONE SPACE
- WORK SITE / DRILL SITE ESTABLISHED w/ S.F. & CRUSHED STONE ALONG SIDE
- No CURRENT ACTIVITY
-

Approximate Areas of Disturbance:

- Previous Disturbance _____ sf
 - New Disturbance: YES / NO If yes, new disturbance includes: _____
- Total Current Approximate Disturbance = 4050 sf (0.09 acres)

808N

This site is IN / OUT OF compliance with the terms and conditions of the Stormwater Pollution Control Plan and permit.

ITEMS NOTED IN THIS INSPECTION:

List specific items relating to erosion & sediment controls, implementation of the plan, description of stormwater discharges, and any water quality monitoring performed during the inspection.

ITEM #	ITEM NOTED	DESCRIPTION OF DEFICIENCY	REMEDIAL ACTIONS REQUIRED	IN COMPLIANCE	DATE NOTED	CURRENT STATUS

ITEMS NOTED IN THIS INSPECTION:

**Note: The item numbers listed above correspond to the circled numbering on the attached reference map.

ADDITIONAL COMMENTS OR NOTES:

→ WORK PAD ESTABLISHED w/ SILT-FENCE ALONG SIDE
→ No CURRENT ACTIVITY
→ PAD ADJACENT TO SHARED ACCESS

Approximate Areas of Disturbance:

- Previous Disturbance _____ sf
 - New Disturbance: YES (NO) If yes, new disturbance includes: _____
- Total Current Approximate Disturbance = 4050 sf (0.09 acres)

809N

This site is IN / OUT OF compliance with the terms and conditions of the Stormwater Pollution Control Plan and permit.

ITEMS NOTED IN THIS INSPECTION:

List specific items relating to erosion & sediment controls, implementation of the plan, description of stormwater discharges, and any water quality monitoring performed during the inspection.

ITEM #	ITEM NOTED	DESCRIPTION OF DEFICIENCY	REMEDIAL ACTIONS REQUIRED	IN COMPLIANCE	DATE NOTED	CURRENT STATUS

ITEMS NOTED IN THIS INSPECTION:

Note: The item numbers listed above correspond to the circled numbering on the attached reference map.

ADDITIONAL COMMENTS OR NOTES:

→ McVAC ON SITE FOR DEWATERING DRILL SITE
→ PAD ESTABLISHED ADJACENT TO SHARED ACCESS / STONE & S.F. EDGE
→ SILT FENCE TOE'D INTO GROUND

Approximate Areas of Disturbance:

- Previous Disturbance _____ sf
 - New Disturbance: YES / NO If yes, new disturbance includes: _____
- Total Current Approximate Disturbance = 4050 sf (0.09 acres)

810N

This site is IN / OUT OF compliance with the terms and conditions of the Stormwater Pollution Control Plan and permit.

ITEMS NOTED IN THIS INSPECTION:

List specific items relating to erosion & sediment controls, implementation of the plan, description of stormwater discharges, and any water quality monitoring performed during the inspection.

ITEM #	ITEM NOTED	DESCRIPTION OF DEFICIENCY	REMEDIAL ACTIONS REQUIRED	IN COMPLIANCE	DATE NOTED	CURRENT STATUS

ITEMS NOTED IN THIS INSPECTION:

**Note: The item numbers listed above correspond to the circled numbering on the attached reference map.

ADDITIONAL COMMENTS OR NOTES:

→ Mc VA onsite for DEWATERING DRILL SITE
 → PAD AND DRILL SITE w/ STOCKPILE / SIG FENCE ALONG WORK AREA
 → SOME PONDING ADJACENT TO SITE
 → SHARED ACFTS

Approximate Areas of Disturbance:

- Previous Disturbance _____ sf
- New Disturbance: YES / NO If yes, new disturbance includes:

Total Current Approximate Disturbance = 3750 sf (0.09 acres)

This site is IN / OUT OF compliance with the terms and conditions of the Stormwater Pollution Control Plan and permit.

ITEMS NOTED IN THIS INSPECTION:

List specific items relating to erosion & sediment controls, implementation of the plan, description of stormwater discharges, and any water quality monitoring performed during the inspection.

ITEM #	ITEM NOTED	DESCRIPTION OF DEFICIENCY	REMEDIAL ACTIONS REQUIRED	IN COMPLIANCE	DATE NOTED	CURRENT STATUS

ITEMS NOTED IN THIS INSPECTION:

**Note: The item numbers listed above correspond to the circled numbering on the attached reference map.

ADDITIONAL COMMENTS OR NOTES:

→ SHARED ACCESS w/ ~~ADJACENT~~ PONDING
 → SHARED WITHOUT ON-SITE
 → CONCRETE TRUCK ON-SITE / DAVE FRESHLY POURED
 → BADE BEING FORMED

Approximate Areas of Disturbance:

- Previous Disturbance 8 sf
- New Disturbance: YES / NO If yes, new disturbance includes:

Total Current Approximate Disturbance = 1350 sf (0.03 acres)

812N

This site is IN / OUT OF compliance with the terms and conditions of the Stormwater Pollution Control Plan and permit.

ITEMS NOTED IN THIS INSPECTION:

List specific items relating to erosion & sediment controls, implementation of the plan, description of stormwater discharges, and any water quality monitoring performed during the inspection.

ITEM #	ITEM NOTED	DESCRIPTION OF DEFICIENCY	REMEDIAL ACTIONS REQUIRED	IN COMPLIANCE	DATE NOTED	CURRENT STATUS

ITEMS NOTED IN THIS INSPECTION:

**Note: The item numbers listed above correspond to the circled numbering on the attached reference map.

ADDITIONAL COMMENTS OR NOTES:

→ O&G ON-SITE FOR BATE POUR
 → WORK PAD & DRILL-SITE CONTAINED BY SILT FENCE
 → ~~SEWER~~ PONDING ON SHARED ALLEYS

Approximate Areas of Disturbance:

- Previous Disturbance _____ sf
 - New Disturbance: YES / NO If yes, new disturbance includes: _____
- Total Current Approximate Disturbance = 4050 sf (0.09 acres)

**SEDIMENTATION AND EROSION CONTROL INSPECTION REPORT
THE UNITED ILLUMINATING COMPANY
BAIRD-CONGRESS**

SITES # 816N, 817N, 818N

INSPECTION INFORMATION

DATE: 3/29/2017
 QUALIFIED INSPECTOR: Vincenzo Chiaravalloti, PE
 RAIN EVENT
 WEEKLY
 SPECIAL

WEATHER INFORMATION

CURRENT FORECAST: 52-deg F / Partly Sunny
 DATE OF LAST RAIN EVENT: 12+ Hour event on: 3/27/2017 - 3/28/2017
 AMOUNT OF LAST RAIN EVENT: 0.7"

GENERAL PROJECT COMPLIANCE:

*APPROXIMATE CURRENT (SF/ACRES) DISTURBED: <u>14400 SF / 0.33 AC</u>	DUST CONTROL MEASURES ESTABLISHED: <u>YES</u> / NO
CONSTRUCTION ENTRANCE INSTALLED: <u>YES</u> / NO	SILT FENCE INSTALLED & FUNCTIONAL: <u>YES</u> / NO
WASHOUT AREA ESTABLISHED: <u>YES</u> / NO	INLET PROTECTION INSTALLED & FUNCTIONAL: <u>N/A</u>
WASTE DISPOSAL AREA ESTABLISHED: <u>YES</u> / NO	ALL OTHER E&S CONTROLS INSTALLED & FUNCTIONAL: <u>YES</u> / NO
IN-ACTIVE AREAS STABILIZED: <u>YES</u> / NO	
STORMWATER DISCHARGE OBSERVED: <u>YES</u> / NO	

If yes, describe discharge:

DISTRIBUTION:

In my judgment the site is IN / OUT OF compliance with the terms and conditions of the Stormwater Pollution Control Plan and permit.

Vincenzo Chiaravalloti
 Signature of Qualified Inspector

3/29/2017
 Date

"I have personally examined and am familiar with the information submitted in this document and all attachments thereto, and I certify that, based on reasonable investigation, including my inquiry of those individuals responsible for obtaining the information, the submitted information is true, accurate and complete to the best of my knowledge and belief. I understand that a false statement made in this document or its attachments may be punishable as a criminal offense, in accordance with section 22a-6 of the Connecticut General Statutes, pursuant to section 53a-157b of the Connecticut General Statutes, and in accordance with any other applicable statute."

[Signature]
 Signature of Permittee/Authorized Representative

4/7/17
 Date

* This is the total disturbance for all sites included in this report. Individual site disturbances are listed on the subsequent sheets.

816N

This site is IN / OUT OF compliance with the terms and conditions of the Stormwater Pollution Control Plan and permit.

ITEMS NOTED IN THIS INSPECTION:

List specific items relating to erosion & sediment controls, implementation of the plan, description of stormwater discharges, and any water quality monitoring performed during the inspection.

ITEM #	ITEM NOTED	DESCRIPTION OF DEFICIENCY	REMEDIAL ACTIONS REQUIRED	IN COMPLIANCE	DATE NOTED	CURRENT STATUS

ITEMS NOTED IN THIS INSPECTION:

**Note: The item numbers listed above correspond to the circled numbering on the attached reference map.

ADDITIONAL COMMENTS OR NOTES:

→ No ACTIVITY / No ISSUES
→ SHARPER ACCELERI STABLE

Approximate Areas of Disturbance:

- Previous Disturbance _____ sf
- New Disturbance: YES / NO If yes, new disturbance includes: _____

Total Current Approximate Disturbance = 4800 sf (0.11 acres)

817N

This site is IN / OUT OF compliance with the terms and conditions of the Stormwater Pollution Control Plan and permit.

ITEMS NOTED IN THIS INSPECTION:

List specific items relating to erosion & sediment controls, implementation of the plan, description of stormwater discharges, and any water quality monitoring performed during the inspection.

ITEM #	ITEM NOTED	DESCRIPTION OF DEFICIENCY	REMEDIAL ACTIONS REQUIRED	IN COMPLIANCE	DATE NOTED	CURRENT STATUS

ITEMS NOTED IN THIS INSPECTION:

**Note: The item numbers listed above correspond to the circled numbering on the attached reference map.

ADDITIONAL COMMENTS OR NOTES:

→ No Activity | No Issues
→ Shared Access Staircase
→ Block Wall in Place

Approximate Areas of Disturbance:

- Previous Disturbance _____ sf
 - New Disturbance: YES / NO If yes, new disturbance includes: _____ sf (0.19 acres)
- Total Current Approximate Disturbance = 5400 sf (0.19 acres)

818N

This site is IN OUT OF compliance with the terms and conditions of the Stormwater Pollution Control Plan and permit.

ITEMS NOTED IN THIS INSPECTION:

List specific items relating to erosion & sediment controls, implementation of the plan, description of stormwater discharges, and any water quality monitoring performed during the inspection.

ITEM #	ITEM NOTED	DESCRIPTION OF DEFICIENCY	REMEDIAL ACTIONS REQUIRED	IN COMPLIANCE	DATE NOTED	CURRENT STATUS

ITEMS NOTED IN THIS INSPECTION:

**Note: The item numbers listed above correspond to the circled numbering on the attached reference map.

ADDITIONAL COMMENTS OR NOTES:

→ No ACTIVITY / No USHFS
→ SHARED ACCESS @ THIS SITE / STABLE
→ CONROW IN PLACE

Approximate Areas of Disturbance:

- Previous Disturbance _____ sf
 - New Disturbance: YES / NO If yes, new disturbance includes: _____
- Total Current Approximate Disturbance = 4200 sf (0.10 acres)

**SEDIMENTATION AND EROSION CONTROL INSPECTION REPORT
THE UNITED ILLUMINATING COMPANY
BAIRD-CONGRESS**

SITES # 819N, 820N

INSPECTION INFORMATION

DATE: 3/29/2017
 QUALIFIED INSPECTOR: Vincenzo Chiaravalloti, PE
 RAIN EVENT WEEKLY SPECIAL

WEATHER INFORMATION

CURRENT FORECAST: 52-deg F /Partly Sunny
 DATE OF LAST RAIN EVENT: 12+ Hour event on: 3/27/2017 - 3/28/2017
 AMOUNT OF LAST RAIN EVENT: 0.7"

GENERAL PROJECT COMPLIANCE:

*APPROXIMATE CURRENT (SF/ACRES) DISTURBED: 3.625 <u>0.08</u> SF/AC	DUST CONTROL MEASURES ESTABLISHED: YES/NO
CONSTRUCTION ENTRANCE INSTALLED: YES/NO	SILT FENCE INSTALLED & FUNCTIONAL: YES/NO
WASHOUT AREA ESTABLISHED: YES/NO	INLET PROTECTION INSTALLED & FUNCTIONAL: YES/NO
WASTE DISPOSAL AREA ESTABLISHED: YES/NO	ALL OTHER E&S CONTROLS INSTALLED & FUNCTIONAL: YES/NO
IN-ACTIVE AREAS STABILIZED: YES/NO	
STORMWATER DISCHARGE OBSERVED: YES/NO	

If yes, describe discharge:

DISTRIBUTION:

In my judgment the site is IN / OUT OF compliance with the terms and conditions of the Stormwater Pollution Control Plan and permit.

Vincenzo Chiaravalloti
 Signature of Qualified Inspector

3/29/2017
 Date

"I have personally examined and am familiar with the information submitted in this document and all attachments thereto, and I certify that, based on reasonable investigation, including my inquiry of those individuals responsible for obtaining the information, the submitted information is true, accurate and complete to the best of my knowledge and belief. I understand that a false statement made in this document or its attachments may be punishable as a criminal offense, in accordance with section 22a-6 of the Connecticut General Statutes, pursuant to section 53a-157b of the Connecticut General Statutes, and in accordance with any other applicable statute."

[Signature]
 Signature of Permittee/Authorized Representative

4/7/17
 Date

* This is the total disturbance for all sites included in this report. Individual site disturbances are listed on the subsequent sheets.

819N

This site is IN / OUT OF compliance with the terms and conditions of the Stormwater Pollution Control Plan and permit.

ITEMS NOTED IN THIS INSPECTION:

List specific items relating to erosion & sediment controls, implementation of the plan, description of stormwater discharges, and any water quality monitoring performed during the inspection.

ITEM #	ITEM NOTED	DESCRIPTION OF DEFICIENCY	REMEDIAL ACTIONS REQUIRED	IN COMPLIANCE	DATE NOTED	CURRENT STATUS

ITEMS NOTED IN THIS INSPECTION:

**Note: The item numbers listed above correspond to the circled numbering on the attached reference map.

ADDITIONAL COMMENTS OR NOTES:

→ No Activity / No Issues

Approximate Areas of Disturbance:

- Previous Disturbance _____ sf
- New Disturbance: YES / NO If yes, new disturbance includes: _____

Total Current Approximate Disturbance = 425 sf (0.01 acres)

820N

This site is IN / OUT OF compliance with the terms and conditions of the Stormwater Pollution Control Plan and permit.

ITEMS NOTED IN THIS INSPECTION:

List specific items relating to erosion & sediment controls, implementation of the plan, description of stormwater discharges, and any water quality monitoring performed during the inspection.

ITEM #	ITEM NOTED	DESCRIPTION OF DEFICIENCY	REMEDIAL ACTIONS REQUIRED	IN COMPLIANCE	DATE NOTED	CURRENT STATUS

ITEMS NOTED IN THIS INSPECTION:

**Note: The item numbers listed above correspond to the circled numbering on the attached reference map.

ADDITIONAL COMMENTS OR NOTES:

→ No Activity / No Issue
→ Concr. Blocks IN PLACE SUPPORTING SITE
→ ENTRANCE STABLE

Approximate Areas of Disturbance:

- Previous Disturbance _____ sf
 - New Disturbance: YES / NO If yes, new disturbance includes: _____ sf (0.07 acres)
- Total Current Approximate Disturbance = 3000 sf (0.07 acres)

**SEDIMENTATION AND EROSION CONTROL INSPECTION REPORT
THE UNITED ILLUMINATING COMPANY
BAIRD-CONGRESS**

SITES # 821N, 822N, 823N, 824N, 825N

INSPECTION INFORMATION

DATE: 3/29/2017
 QUALIFIED INSPECTOR: Vincenzo Chiaravalloti, PE
 RAIN EVENT
 WEEKLY
 SPECIAL

WEATHER INFORMATION

CURRENT FORECAST: 52-deg F /Partly Sunny
 DATE OF LAST RAIN EVENT: 12+ Hour event on: 3/27/2017 - 3/28/2017
 AMOUNT OF LAST RAIN EVENT: 0.7"

GENERAL PROJECT COMPLIANCE:

*APPROXIMATE CURRENT (SF/ACRES) DISTURBED: <u>10,025 SF / 0.23 AC</u>	DUST CONTROL MEASURES ESTABLISHED: <u>YES</u> / NO
CONSTRUCTION ENTRANCE INSTALLED: <u>YES</u> / NO	SILT FENCE INSTALLED & FUNCTIONAL: <u>YES</u> / NO
WASHOUT AREA ESTABLISHED: YES / <u>NO</u>	INLET PROTECTION INSTALLED & FUNCTIONAL: YES / NO <u>N/A</u>
WASTE DISPOSAL AREA ESTABLISHED: <u>YES</u> / NO	ALL OTHER E&S CONTROLS INSTALLED & FUNCTIONAL: <u>YES</u> / NO
IN-ACTIVE AREAS STABILIZED: <u>YES</u> / NO	
STORMWATER DISCHARGE OBSERVED: YES / <u>NO</u>	

If yes, describe discharge:

DISTRIBUTION:

In my judgment the site is IN / ~~OUT OF~~ compliance with the terms and conditions of the Stormwater Pollution Control Plan and permit.

Vincenzo Chiaravalloti
 Signature of Qualified Inspector

3/29/2017
 Date

"I have personally examined and am familiar with the information submitted in this document and all attachments thereto, and I certify that, based on reasonable investigation, including my inquiry of those individuals responsible for obtaining the information, the submitted information is true, accurate and complete to the best of my knowledge and belief. I understand that a false statement made in this document or its attachments may be punishable as a criminal offense, in accordance with section 22a-6 of the Connecticut General Statutes, pursuant to section 53a-157b of the Connecticut General Statutes, and in accordance with any other applicable statute."

[Signature]
 Signature of Permittee/Authorized Representative

4/7/17
 Date

* This is the total disturbance for all sites included in this report. Individual site disturbances are listed on the subsequent sheets.

821N

This site is IN / OUT OF compliance with the terms and conditions of the Stormwater Pollution Control Plan and permit.

ITEMS NOTED IN THIS INSPECTION:

List specific items relating to erosion & sediment controls, implementation of the plan, description of stormwater discharges, and any water quality monitoring performed during the inspection.

ITEM #	ITEM NOTED	DESCRIPTION OF DEFICIENCY	REMEDIAL ACTIONS REQUIRED	IN COMPLIANCE	DATE NOTED	CURRENT STATUS

ITEMS NOTED IN THIS INSPECTION:

**Note: The item numbers listed above correspond to the circled numbering on the attached reference map.

ADDITIONAL COMMENTS OR NOTES:

→ No Activity / No Issues
→ PRIOR WRECK ISSUE RESOLVED - HAYBALES PLACED ALONG ENTRANCE TO SUPPORT SITE IN LIEU OF FENCE

Approximate Areas of Disturbance:

- Previous Disturbance _____ sf
- New Disturbance: YES / NO If yes, new disturbance includes: 400

Total Current Approximate Disturbance = _____ sf (0.01 acres)

822N

This site is IN / OUT OF compliance with the terms and conditions of the Stormwater Pollution Control Plan and permit.

ITEMS NOTED IN THIS INSPECTION:

List specific items relating to erosion & sediment controls, implementation of the plan, description of stormwater discharges, and any water quality monitoring performed during the inspection.

ITEM #	ITEM NOTED	DESCRIPTION OF DEFICIENCY	REMEDIAL ACTIONS REQUIRED	IN COMPLIANCE	DATE NOTED	CURRENT STATUS

ITEMS NOTED IN THIS INSPECTION:

**Note: The item numbers listed above correspond to the circled numbering on the attached reference map.

ADDITIONAL COMMENTS OR NOTES:

→ No Activity / No Issues Noted
→ HAYRALES PLACED ALONG ENTRY
↳ ISSUE #1 FROM PREVIOUS WK RESOLVED

Approximate Areas of Disturbance:

- Previous Disturbance _____ sf
- New Disturbance: YES / NO If yes, new disturbance includes: _____ sf

Total Current Approximate Disturbance = 400 sf (0.01 acres)

823N

This site is IN OUT OF compliance with the terms and conditions of the Stormwater Pollution Control Plan and permit.

ITEMS NOTED IN THIS INSPECTION:

List specific items relating to erosion & sediment controls, implementation of the plan, description of stormwater discharges, and any water quality monitoring performed during the inspection.

ITEM #	ITEM NOTED	DESCRIPTION OF DEFICIENCY	REMEDIAL ACTIONS REQUIRED	IN COMPLIANCE	DATE NOTED	CURRENT STATUS

ITEMS NOTED IN THIS INSPECTION:

**Note: The item numbers listed above correspond to the circled numbering on the attached reference map.

ADDITIONAL COMMENTS OR NOTES:

→ No ACTIVITY / No ISSUES
→ SHARED ACCESS STABLE
→ BLOCKS / HAYBALES / FENCE @ ENTRY

Approximate Areas of Disturbance:

- Previous Disturbance NO sf
 - New Disturbance: NO If yes, new disturbance includes: _____
- Total Current Approximate Disturbance = 3125 sf (0.07 acres)

824N

This site is IN / OUT OF compliance with the terms and conditions of the Stormwater Pollution Control Plan and permit.

ITEMS NOTED IN THIS INSPECTION:

List specific items relating to erosion & sediment controls, implementation of the plan, description of stormwater discharges, and any water quality monitoring performed during the inspection.

ITEM #	ITEM NOTED	DESCRIPTION OF DEFICIENCY	REMEDIAL ACTIONS REQUIRED	IN COMPLIANCE	DATE NOTED	CURRENT STATUS

ITEMS NOTED IN THIS INSPECTION:

**Note: The item numbers listed above correspond to the circled numbering on the attached reference map.

ADDITIONAL COMMENTS OR NOTES:

→ No Activity | No Issues
→ SHARED ENTRANCE STABLE

Approximate Areas of Disturbance:

- Previous Disturbance _____ sf
- New Disturbance: ~~YES~~ (NO) If yes, new disturbance includes: _____

Total Current Approximate Disturbance = 200 sf (0.04 acres)

825N

This site is IN / OUT OF compliance with the terms and conditions of the Stormwater Pollution Control Plan and permit.

ITEMS NOTED IN THIS INSPECTION:

List specific items relating to erosion & sediment controls, implementation of the plan, description of stormwater discharges, and any water quality monitoring performed during the inspection.

ITEM #	ITEM NOTED	DESCRIPTION OF DEFICIENCY	REMEDIAL ACTIONS REQUIRED	IN COMPLIANCE	DATE NOTED	CURRENT STATUS

ITEMS NOTED IN THIS INSPECTION:

*Note: The item numbers listed above correspond to the circled numbering on the attached reference map.

ADDITIONAL COMMENTS OR NOTES:

- No Activity / No Issues
- 2 Poles Installed on Poured Concrete Bases
- Concrete Wash Removed ⇒ No More Concrete Pour
- Site Stable / Supported by Concrete Scaffolding

Approximate Areas of Disturbance:

- Previous Disturbance _____ sf
 - New Disturbance: YES / NO If yes, new disturbance includes: _____
- Total Current Approximate Disturbance = 7450 sf (0.08 acres)

**SEDIMENTATION AND EROSION CONTROL INSPECTION REPORT
THE UNITED ILLUMINATING COMPANY
BAIRD-CONGRESS**

SITES # 805N, 806N, 807N, 808N, 809N, 810N, 811N, 812N


INSPECTION INFORMATION		WEATHER INFORMATION	
DATE:	4/3/2017	CURRENT FORECAST:	52-deg F / Cloudy
QUALIFIED INSPECTOR:	Vincenzo Chiaravalloti, PE	DATE OF LAST RAIN EVENT:	12+ Hour event on: 3/31/2017 - 4/1/2017
RAIN EVENT	<input checked="" type="checkbox"/>	AMOUNT OF LAST RAIN EVENT:	0.5"
WEEKLY	<input checked="" type="checkbox"/>		
SPECIAL	<input type="checkbox"/>		

GENERAL PROJECT COMPLIANCE:

*APPROXIMATE CURRENT (SF/ACRES) DISTURBED:	29,400SF / 0.68 AC	DUST CONTROL MEASURES ESTABLISHED:	YES / NO
CONSTRUCTION ENTRANCE INSTALLED:	YES / NO	SILT FENCE INSTALLED & FUNCTIONAL:	YES / NO
WASHOUT AREA ESTABLISHED:	YES / NO	INLET PROTECTION INSTALLED & FUNCTIONAL:	YES / NO N/A
WASTE DISPOSAL AREA ESTABLISHED:	YES / NO	ALL OTHER E&S CONTROLS INSTALLED & FUNCTIONAL:	YES / NO
IN-ACTIVE AREAS STABILIZED:	YES / NO		
STORMWATER DISCHARGE OBSERVED:	YES / NO If yes, describe discharge:		

DISTRIBUTION:

In my judgment the site is IN / OUT OF compliance with the terms and conditions of the Stormwater Pollution Control Plan and permit.




Signature of Qualified Inspector

4/3/2017

Date

"I have personally examined and am familiar with the information submitted in this document and all attachments thereto, and I certify that, based on reasonable investigation, including my inquiry of those individuals responsible for obtaining the information, the submitted information is true, accurate and complete to the best of my knowledge and belief. I understand that a false statement made in this document or its attachments may be punishable as a criminal offense, in accordance with section 22a-6 of the Connecticut General Statutes, pursuant to section 53a-157b of the Connecticut General Statutes, and in accordance with any other applicable statute."



Signature of Permittee/Authorized Representative

4/7/17

Date

* This is the total disturbance for all sites included in this report. Individual site disturbances are listed on the subsequent sheets.

805N

This site is IN / OUT OF compliance with the terms and conditions of the Stormwater Pollution Control Plan and permit.

ITEMS NOTED IN THIS INSPECTION:

List specific items relating to erosion & sediment controls, implementation of the plan, description of stormwater discharges, and any water quality monitoring performed during the inspection.

ITEM #	ITEM NOTED	DESCRIPTION OF DEFICIENCY	REMEDIAL ACTIONS REQUIRED	IN COMPLIANCE	DATE NOTED	CURRENT STATUS

ITEMS NOTED IN THIS INSPECTION:

**Note: The item numbers listed above correspond to the circled numbering on the attached reference map.

ADDITIONAL COMMENTS OR NOTES:

→ No ACTIVITY
→ No DIRECT ACCESS / No FLAGGER
→ VANTAGE FROM SOUTH SIDE OF RR

Approximate Areas of Disturbance:

- Previous Disturbance _____ sf
- New Disturbance: YES / NO If yes, new disturbance includes: _____

Total Current Approximate Disturbance = 4050 sf (0.09 acres)

806N

This site is IN / OUT OF compliance with the terms and conditions of the Stormwater Pollution Control Plan and permit.

ITEMS NOTED IN THIS INSPECTION:

List specific items relating to erosion & sediment controls, implementation of the plan, description of stormwater discharges, and any water quality monitoring performed during the inspection.

ITEM #	ITEM NOTED	DESCRIPTION OF DEFICIENCY	REMEDIAL ACTIONS REQUIRED	IN COMPLIANCE	DATE NOTED	CURRENT STATUS

ITEMS NOTED IN THIS INSPECTION:

**Note: The item numbers listed above correspond to the circled numbering on the attached reference map.

ADDITIONAL COMMENTS OR NOTES:

→ NO ACTIVITY
→ No DIRECT ACCESS / No FLAGGER
→ SITE CONTAINED BY CHAIN-LINK-FENCE

Approximate Areas of Disturbance:

- Previous Disturbance _____ sf
- New Disturbance: YES / NO If yes, new disturbance includes: _____

Total Current Approximate Disturbance = 4050 sf (0.09 acres)

807N

This site is IN / OUT OF compliance with the terms and conditions of the Stormwater Pollution Control Plan and permit.

ITEMS NOTED IN THIS INSPECTION:

List specific items relating to erosion & sediment controls, implementation of the plan, description of stormwater discharges, and any water quality monitoring performed during the inspection.

ITEM #	ITEM NOTED	DESCRIPTION OF DEFICIENCY	REMEDIAL ACTIONS REQUIRED	IN COMPLIANCE	DATE NOTED	CURRENT STATUS

ITEMS NOTED IN THIS INSPECTION:

**Note: The item numbers listed above correspond to the circled numbering on the attached reference map.

ADDITIONAL COMMENTS OR NOTES:

→ NO DIRECT ACCESS / NO FLAGGER

→ SITE CONTAINED BY CHAIN-LINK-FENCE

→ RADIUM AT SHARED ACCESS

Approximate Areas of Disturbance:

• Previous Disturbance _____ sf

• New Disturbance: YES / NO If yes, new disturbance includes: _____

Total Current Approximate Disturbance = 9050 sf (0.09 acres)

808N

This site is IN / OUT OF compliance with the terms and conditions of the Stormwater Pollution Control Plan and permit.

ITEMS NOTED IN THIS INSPECTION:

List specific items relating to erosion & sediment controls, implementation of the plan, description of stormwater discharges, and any water quality monitoring performed during the inspection.

ITEM #	ITEM NOTED	DESCRIPTION OF DEFICIENCY	REMEDIAL ACTIONS REQUIRED	IN COMPLIANCE	DATE NOTED	CURRENT STATUS

ITEMS NOTED IN THIS INSPECTION:

**Note: The item numbers listed above correspond to the circled numbering on the attached reference map.

ADDITIONAL COMMENTS OR NOTES:

→ No ACTIVITY
→ No DIRECT ACCESS / No FLAGGED
→ SHARDED ACCESS STABLE

Approximate Areas of Disturbance:

- Previous Disturbance _____ sf
- New Disturbance: YES / NO If yes, new disturbance includes: _____

Total Current Approximate Disturbance = 4050 sf (0.09 acres)

809N

This site is IN / OUT OF compliance with the terms and conditions of the Stormwater Pollution Control Plan and permit.

ITEMS NOTED IN THIS INSPECTION:

List specific items relating to erosion & sediment controls, implementation of the plan, description of stormwater discharges, and any water quality monitoring performed during the inspection.

ITEM #	ITEM NOTED	DESCRIPTION OF DEFICENCY	REMEDIAL ACTIONS REQUIRED	IN COMPLIANCE	DATE NOTED	CURRENT STATUS

ITEMS NOTED IN THIS INSPECTION:

**Note: The item numbers listed above correspond to the circled numbering on the attached reference map.

ADDITIONAL COMMENTS OR NOTES:

→ No ACTIVITY
→ No DIRECT ACCESS / No FLAGGER
→ SHARED ACCESS STABLE w/ PONDING

Approximate Areas of Disturbance:

- Previous Disturbance _____ sf
 - New Disturbance: YES / NO If yes, new disturbance includes: _____
- Total Current Approximate Disturbance = 4050 sf (0.09 acres)

810N

This site is IN / OUT OF compliance with the terms and conditions of the Stormwater Pollution Control Plan and permit.

ITEMS NOTED IN THIS INSPECTION:

List specific items relating to erosion & sediment controls, implementation of the plan, description of stormwater discharges, and any water quality monitoring performed during the inspection.

ITEM #	ITEM NOTED	DESCRIPTION OF DEFICIENCY	REMEDIAL ACTIONS REQUIRED	IN COMPLIANCE	DATE NOTED	CURRENT STATUS

ITEMS NOTED IN THIS INSPECTION:

**Note: The item numbers listed above correspond to the circled numbering on the attached reference map.

ADDITIONAL COMMENTS OR NOTES:

→ No ACTIVITY / No DIRECT Access w/ No FLAG, EA
→ SHARED ACCESS STABLE w/ pending

Approximate Areas of Disturbance:

- Previous Disturbance _____ sf
- New Disturbance: YES / NO If yes, new disturbance includes: _____

Total Current Approximate Disturbance = 3750 sf (0.09 acres)

811N

This site is IN / OUT OF compliance with the terms and conditions of the Stormwater Pollution Control Plan and permit.

ITEMS NOTED IN THIS INSPECTION:

List specific items relating to erosion & sediment controls, implementation of the plan, description of stormwater discharges, and any water quality monitoring performed during the inspection.

ITEM #	ITEM NOTED	DESCRIPTION OF DEFICIENCY	REMEDIAL ACTIONS REQUIRED	IN COMPLIANCE	DATE NOTED	CURRENT STATUS

ITEMS NOTED IN THIS INSPECTION:

**Note: The item numbers listed above correspond to the circled numbering on the attached reference map.

ADDITIONAL COMMENTS OR NOTES:

→ PONDING AT SHARPED ACGETS
→ No ACTIVITY / No ISSUES
→ SITE ARE CONTAINED

Approximate Areas of Disturbance:

- Previous Disturbance _____ sf
- New Disturbance: YES / NO If yes, new disturbance includes: _____

Total Current Approximate Disturbance = 1350 sf (0.03 acres)

812N

This site is IN / OUT OF compliance with the terms and conditions of the Stormwater Pollution Control Plan and permit.

ITEMS NOTED IN THIS INSPECTION:

List specific items relating to erosion & sediment controls, implementation of the plan, description of stormwater discharges, and any water quality monitoring performed during the inspection.

ITEM #	ITEM NOTED	DESCRIPTION OF DEFICIENCY	REMEDIAL ACTIONS REQUIRED	IN COMPLIANCE	DATE NOTED	CURRENT STATUS

ITEMS NOTED IN THIS INSPECTION:

**Note: The item numbers listed above correspond to the circled numbering on the attached reference map.

ADDITIONAL COMMENTS OR NOTES:

→ No Activity / No Issue
→ ALDRIDGE WRAPPING UP WORK DURING INSPECTION
→ SHARED ACCESS w/ PONDING
→ SITE ARE CONTAINED BY C.L.F.

Approximate Areas of Disturbance:

• Previous Disturbance _____ sf

• New Disturbance: YES / NO If yes, new disturbance includes: _____

Total Current Approximate Disturbance = 4050 sf (0.09 acres)

**SEDIMENTATION AND EROSION CONTROL INSPECTION REPORT
THE UNITED ILLUMINATING COMPANY
BAIRD-CONGRESS**

SITES # 816N, 817N, 818N

INSPECTION INFORMATION		WEATHER INFORMATION	
DATE:	4/3/2017	CURRENT FORECAST:	52-deg F / Cloudy
QUALIFIED INSPECTOR:	Vincenzo Chiaravalloti, PE	DATE OF LAST RAIN EVENT:	12+ Hour event on: 3/31/2017 - 4/1/2017
RAIN EVENT	<input checked="" type="checkbox"/>	AMOUNT OF LAST RAIN EVENT:	0.5"
WEEKLY	<input checked="" type="checkbox"/>		
SPECIAL	<input type="checkbox"/>		

GENERAL PROJECT COMPLIANCE:

*APPROXIMATE CURRENT (SF/ACRES) DISTURBED:	<u>14,400</u> SF / <u>0.33</u> AC	DUST CONTROL MEASURES ESTABLISHED:	<input checked="" type="checkbox"/> YES / NO
CONSTRUCTION ENTRANCE INSTALLED:	<input checked="" type="checkbox"/> YES / NO	SILT FENCE INSTALLED & FUNCTIONAL:	<input checked="" type="checkbox"/> YES / NO
WASHOUT AREA ESTABLISHED:	YES / <input checked="" type="checkbox"/> NO	INLET PROTECTION INSTALLED & FUNCTIONAL:	YES / NO <input checked="" type="checkbox"/> N/A
WASTE DISPOSAL AREA ESTABLISHED:	<input checked="" type="checkbox"/> YES / NO	ALL OTHER E&S CONTROLS INSTALLED & FUNCTIONAL:	<input checked="" type="checkbox"/> YES / NO
IN-ACTIVE AREAS STABILIZED:	<input checked="" type="checkbox"/> YES / NO		
STORMWATER DISCHARGE OBSERVED:	YES / <input checked="" type="checkbox"/> NO		
	If yes, describe discharge:		

DISTRIBUTION:

In my judgment the site is **IN** / **OUT OF** compliance with the terms and conditions of the Stormwater Pollution Control Plan and permit.




Signature of Qualified Inspector

4/3/2017

Date

"I have personally examined and am familiar with the information submitted in this document and all attachments thereto, and I certify that, based on reasonable investigation, including my inquiry of those individuals responsible for obtaining the information, the submitted information is true, accurate and complete to the best of my knowledge and belief. I understand that a false statement made in this document or its attachments may be punishable as a criminal offense, in accordance with section 22a-6 of the Connecticut General Statutes, pursuant to section 53a-157b of the Connecticut General Statutes, and in accordance with any other applicable statute."



Signature of Permittee/Authorized Representative

4/7/17

Date

* This is the total disturbance for all sites included in this report. Individual site disturbances are listed on the subsequent sheets.

816N

This site is IN / OUT OF compliance with the terms and conditions of the Stormwater Pollution Control Plan and permit.

ITEMS NOTED IN THIS INSPECTION:

List specific items relating to erosion & sediment controls, implementation of the plan, description of stormwater discharges, and any water quality monitoring performed during the inspection.

ITEM #	ITEM NOTED	DESCRIPTION OF DEFICIENCY	REMEDIAL ACTIONS REQUIRED	IN COMPLIANCE	DATE NOTED	CURRENT STATUS

ITEMS NOTED IN THIS INSPECTION:

**Note: The item numbers listed above correspond to the circled numbering on the attached reference map.

ADDITIONAL COMMENTS OR NOTES:

→ No Activity / No Issues
→ Block wall in place
→ Shared Access Made

Approximate Areas of Disturbance:

- Previous Disturbance _____ sf
- New Disturbance: YES / NO If yes, new disturbance includes: _____

Total Current Approximate Disturbance = 4800 sf (0.11 acres)

817N

This site is IN / OUT OF compliance with the terms and conditions of the Stormwater Pollution Control Plan and permit.

ITEMS NOTED IN THIS INSPECTION:

List specific items relating to erosion & sediment controls, implementation of the plan, description of stormwater discharges, and any water quality monitoring performed during the inspection.

ITEM #	ITEM NOTED	DESCRIPTION OF DEFICIENCY	REMEDIAL ACTIONS REQUIRED	IN COMPLIANCE	DATE NOTED	CURRENT STATUS

ITEMS NOTED IN THIS INSPECTION:

**Note: The item numbers listed above correspond to the circled numbering on the attached reference map.

ADDITIONAL COMMENTS OR NOTES:

→ No ACTIVITY / No ISSUES
→ ROCK WALL IN PLACE

Approximate Areas of Disturbance:

- Previous Disturbance _____ sf
- New Disturbance: YES (NO) If yes, new disturbance includes: _____

Total Current Approximate Disturbance = 5400 sf (0.12 acres)

818N

This site is IN / OUT OF compliance with the terms and conditions of the Stormwater Pollution Control Plan and permit.

ITEMS NOTED IN THIS INSPECTION:

List specific items relating to erosion & sediment controls, implementation of the plan, description of stormwater discharges, and any water quality monitoring performed during the inspection.

ITEM #	ITEM NOTED	DESCRIPTION OF DEFICIENCY	REMEDIAL ACTIONS REQUIRED	IN COMPLIANCE	DATE NOTED	CURRENT STATUS

ITEMS NOTED IN THIS INSPECTION:

**Note: The item numbers listed above correspond to the circled numbering on the attached reference map.

ADDITIONAL COMMENTS OR NOTES:

→ No Activity / No Issues
→ SHARED ACCESS STABLE

Approximate Areas of Disturbance:

- Previous Disturbance _____ sf
- New Disturbance: YES (NO) If yes, new disturbance includes: _____

Total Current Approximate Disturbance = 4200 sf (0.10 acres)

**SEDIMENTATION AND EROSION CONTROL INSPECTION REPORT
THE UNITED ILLUMINATING COMPANY
BAIRD-CONGRESS**

SITES # 819N, 820N


INSPECTION INFORMATION		WEATHER INFORMATION	
DATE:	4/3/2017	CURRENT FORECAST:	52-deg F / Cloudy
QUALIFIED INSPECTOR:	Vincenzo Chiaravalloti, PE	DATE OF LAST RAIN EVENT:	12+ Hour event on: 3/31/2017 - 4/1/2017
RAIN EVENT	<input checked="" type="checkbox"/>	AMOUNT OF LAST RAIN EVENT:	0.5"
WEEKLY	<input checked="" type="checkbox"/>		
SPECIAL	<input type="checkbox"/>		

GENERAL PROJECT COMPLIANCE:

*APPROXIMATE CURRENT (SF/ACRES) DISTURBED:	<u>3625 SF / 0.08 AC</u>	DUST CONTROL MEASURES ESTABLISHED:	<u>YES</u> / NO
CONSTRUCTION ENTRANCE INSTALLED:	<u>YES</u> / NO	SILT FENCE INSTALLED & FUNCTIONAL:	<u>YES</u> / NO
WASHOUT AREA ESTABLISHED:	YES / <u>NO</u>	INLET PROTECTION INSTALLED & FUNCTIONAL:	YES / NO <u>N/A</u>
WASTE DISPOSAL AREA ESTABLISHED:	<u>YES</u> / NO	ALL OTHER E&S CONTROLS INSTALLED & FUNCTIONAL:	<u>YES</u> / NO
IN-ACTIVE AREAS STABILIZED:	<u>YES</u> / NO		
STORMWATER DISCHARGE OBSERVED:	YES / <u>NO</u> If yes, describe discharge:		

DISTRIBUTION:

In my judgment the site is IN / ~~OUT~~ OF compliance with the terms and conditions of the Stormwater Pollution Control Plan and permit.



Signature of Qualified Inspector

4/3/2017

Date

"I have personally examined and am familiar with the information submitted in this document and all attachments thereto, and I certify that, based on reasonable investigation, including my inquiry of those individuals responsible for obtaining the information, the submitted information is true, accurate and complete to the best of my knowledge and belief. I understand that a false statement made in this document or its attachments may be punishable as a criminal offense, in accordance with section 22a-6 of the Connecticut General Statutes, pursuant to section 53a-157b of the Connecticut General Statutes, and in accordance with any other applicable statute."



Signature of Permittee/Authorized Representative

4/7/17

Date

* This is the total disturbance for all sites included in this report. Individual site disturbances are listed on the subsequent sheets.

819N

This site is IN / OUT OF compliance with the terms and conditions of the Stormwater Pollution Control Plan and permit.

ITEMS NOTED IN THIS INSPECTION:

List specific items relating to erosion & sediment controls, implementation of the plan, description of stormwater discharges, and any water quality monitoring performed during the inspection.

ITEM #	ITEM NOTED	DESCRIPTION OF DEFICIENCY	REMEDIAL ACTIONS REQUIRED	IN COMPLIANCE	DATE NOTED	CURRENT STATUS

ITEMS NOTED IN THIS INSPECTION:

**Note: The item numbers listed above correspond to the circled numbering on the attached reference map.

ADDITIONAL COMMENTS OR NOTES:

→ No ACTIVITY / No ISSUES

Approximate Areas of Disturbance:

- Previous Disturbance _____ sf
- New Disturbance: YES / NO If yes, new disturbance includes: _____

Total Current Approximate Disturbance = 625 sf (0.01 acres)

820N

This site is **IN** / **OUT OF** compliance with the terms and conditions of the Stormwater Pollution Control Plan and permit.

ITEMS NOTED IN THIS INSPECTION:

List specific items relating to erosion & sediment controls, implementation of the plan, description of stormwater discharges, and any water quality monitoring performed during the inspection.

ITEM #	ITEM NOTED	DESCRIPTION OF DEFICIENCY	REMEDIAL ACTIONS REQUIRED	IN COMPLIANCE	DATE NOTED	CURRENT STATUS

ITEMS NOTED IN THIS INSPECTION:

**Note: The item numbers listed above correspond to the circled numbering on the attached reference map.

ADDITIONAL COMMENTS OR NOTES:

→ No ACTIVITY | No ISSUES

Approximate Areas of Disturbance:

- Previous Disturbance _____ sf
- New Disturbance: YES / **NO** If yes, new disturbance includes: _____

Total Current Approximate Disturbance = 3000 sf (0.07 acres)

**SEDIMENTATION AND EROSION CONTROL INSPECTION REPORT
THE UNITED ILLUMINATING COMPANY
BAIRD-CONGRESS**

SITES # 821N, 822N, 823N, 824N, 825N

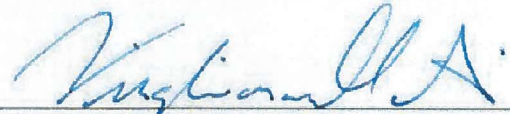
INSPECTION INFORMATION		WEATHER INFORMATION	
DATE:	4/3/2017	CURRENT FORECAST:	52-deg F / Cloudy
QUALIFIED INSPECTOR:	Vincenzo Chiaravalloti, PE	DATE OF LAST RAIN EVENT:	12+ Hour event on: 3/31/2017 - 4/1/2017
RAIN EVENT	<input checked="" type="checkbox"/>	AMOUNT OF LAST RAIN EVENT:	0.5"
WEEKLY	<input checked="" type="checkbox"/>		
SPECIAL	<input type="checkbox"/>		

GENERAL PROJECT COMPLIANCE:

*APPROXIMATE CURRENT (SF/ACRES) DISTURBED:	<u>10,075 SF / 0.27 AC</u>	DUST CONTROL MEASURES ESTABLISHED:	<u>YES</u> / NO
CONSTRUCTION ENTRANCE INSTALLED:	<u>YES</u> / NO	SILT FENCE INSTALLED & FUNCTIONAL:	<u>YES</u> / NO
WASHOUT AREA ESTABLISHED:	YES / <u>NO</u>	INLET PROTECTION INSTALLED & FUNCTIONAL:	YES / NO <u>N/A</u>
WASTE DISPOSAL AREA ESTABLISHED:	<u>YES</u> / NO	ALL OTHER E&S CONTROLS INSTALLED & FUNCTIONAL:	<u>YES</u> / NO
IN-ACTIVE AREAS STABILIZED:	<u>YES</u> / NO		
STORMWATER DISCHARGE OBSERVED:	YES / NO If yes, describe discharge:		


DISTRIBUTION:

In my judgment the site is IN / OUT OF compliance with the terms and conditions of the Stormwater Pollution Control Plan and permit.


Signature of Qualified Inspector

4/3/2017
Date

"I have personally examined and am familiar with the information submitted in this document and all attachments thereto, and I certify that, based on reasonable investigation, including my inquiry of those individuals responsible for obtaining the information, the submitted information is true, accurate and complete to the best of my knowledge and belief. I understand that a false statement made in this document or its attachments may be punishable as a criminal offense, in accordance with section 22a-6 of the Connecticut General Statutes, pursuant to section 53a-157b of the Connecticut General Statutes, and in accordance with any other applicable statute."


Signature of Permittee/Authorized Representative

4/7/17
Date

* This is the total disturbance for all sites included in this report. Individual site disturbances are listed on the subsequent sheets.

821N

This site is IN / OUT OF compliance with the terms and conditions of the Stormwater Pollution Control Plan and permit.

ITEMS NOTED IN THIS INSPECTION:

List specific items relating to erosion & sediment controls, implementation of the plan, description of stormwater discharges, and any water quality monitoring performed during the inspection.

ITEM #	ITEM NOTED	DESCRIPTION OF DEFICIENCY	REMEDIAL ACTIONS REQUIRED	IN COMPLIANCE	DATE NOTED	CURRENT STATUS

ITEMS NOTED IN THIS INSPECTION:

**Note: The item numbers listed above correspond to the circled numbering on the attached reference map.

ADDITIONAL COMMENTS OR NOTES:

→ No ACTIVITY / No ISSUES
→ ACCESS STABLE

Approximate Areas of Disturbance:

- Previous Disturbance _____ sf
- New Disturbance: YES / NO If yes, new disturbance includes: _____

Total Current Approximate Disturbance = 400 sf (0.01 acres)

822N

This site is IN / OUT OF compliance with the terms and conditions of the Stormwater Pollution Control Plan and permit.

ITEMS NOTED IN THIS INSPECTION:

List specific items relating to erosion & sediment controls, implementation of the plan, description of stormwater discharges, and any water quality monitoring performed during the inspection.

ITEM #	ITEM NOTED	DESCRIPTION OF DEFICIENCY	REMEDIAL ACTIONS REQUIRED	IN COMPLIANCE	DATE NOTED	CURRENT STATUS

ITEMS NOTED IN THIS INSPECTION:

**Note: The item numbers listed above correspond to the circled numbering on the attached reference map.

ADDITIONAL COMMENTS OR NOTES:

→ No Activity / No IS/CFI
→ ENTRY STABLE

Approximate Areas of Disturbance:

- Previous Disturbance _____ sf
- New Disturbance: YES / NO / If yes, new disturbance includes: _____

Total Current Approximate Disturbance = 400 sf (0.01 acres)

823N

This site is IN / OUT OF compliance with the terms and conditions of the Stormwater Pollution Control Plan and permit.

ITEMS NOTED IN THIS INSPECTION:

List specific items relating to erosion & sediment controls, implementation of the plan, description of stormwater discharges, and any water quality monitoring performed during the inspection.

ITEM #	ITEM NOTED	DESCRIPTION OF DEFICIENCY	REMEDIAL ACTIONS REQUIRED	IN COMPLIANCE	DATE NOTED	CURRENT STATUS

ITEMS NOTED IN THIS INSPECTION:

**Note: The item numbers listed above correspond to the circled numbering on the attached reference map.

ADDITIONAL COMMENTS OR NOTES:

→ No ACTIVITY / No ISSUES
→ ACCESS STABLE
→ CONC. BLOCK & FENCE @ ENTRY

Approximate Areas of Disturbance:

- Previous Disturbance _____ sf
- New Disturbance: YES / NO If yes, new disturbance includes: _____

Total Current Approximate Disturbance = 3125 sf (0.07 acres)

824N

This site is IN / OUT OF compliance with the terms and conditions of the Stormwater Pollution Control Plan and permit.

ITEMS NOTED IN THIS INSPECTION:

List specific items relating to erosion & sediment controls, implementation of the plan, description of stormwater discharges, and any water quality monitoring performed during the inspection.

ITEM #	ITEM NOTED	DESCRIPTION OF DEFICIENCY	REMEDIAL ACTIONS REQUIRED	IN COMPLIANCE	DATE NOTED	CURRENT STATUS

ITEMS NOTED IN THIS INSPECTION:

**Note: The item numbers listed above correspond to the circled numbering on the attached reference map.

ADDITIONAL COMMENTS OR NOTES:

→ No ACTIVITY / No ISSUES
→ SHARED ACCESS STABLE

Approximate Areas of Disturbance:

- Previous Disturbance _____ sf
- New Disturbance: YES / NO If yes, new disturbance includes: _____

Total Current Approximate Disturbance = 2700 sf (0.06 acres)

825N

This site is IN / OUT OF compliance with the terms and conditions of the Stormwater Pollution Control Plan and permit.

ITEMS NOTED IN THIS INSPECTION:

List specific items relating to erosion & sediment controls, implementation of the plan, description of stormwater discharges, and any water quality monitoring performed during the inspection.

ITEM #	ITEM NOTED	DESCRIPTION OF DEFICIENCY	REMEDIAL ACTIONS REQUIRED	IN COMPLIANCE	DATE NOTED	CURRENT STATUS

ITEMS NOTED IN THIS INSPECTION:

**Note: The item numbers listed above correspond to the circled numbering on the attached reference map.

ADDITIONAL COMMENTS OR NOTES:

→ No Activity / No Issues
→ SITE STABLE

Approximate Areas of Disturbance:

- Previous Disturbance _____ sf
- New Disturbance: YES / (NO) If yes, new disturbance includes: _____

Total Current Approximate Disturbance = 3450 sf (0.08 acres)

**SEDIMENTATION AND EROSION CONTROL INSPECTION REPORT
THE UNITED ILLUMINATING COMPANY
BAIRD-CONGRESS**

SITES # 785N, 786N, 788N, 789N, 790N


INSPECTION INFORMATION		WEATHER INFORMATION	
DATE:	4/3/2017	CURRENT FORECAST:	54-deg F /Cloudy
QUALIFIED INSPECTOR:	Vincenzo Chiaravalloti, PE	DATE OF LAST RAIN EVENT:	12+ Hour event on: 3/31/2017 - 4/1/2017
RAIN EVENT	<input checked="" type="checkbox"/>	AMOUNT OF LAST RAIN EVENT:	0.5"
WEEKLY	<input checked="" type="checkbox"/>		
SPECIAL	<input type="checkbox"/>		

GENERAL PROJECT COMPLIANCE:

*APPROXIMATE CURRENT (SF/ACRES) DISTURBED:	<u>1000</u> SF/ <u>0.02</u> AC	DUST CONTROL MEASURES ESTABLISHED:	<input checked="" type="checkbox"/> YES / NO
CONSTRUCTION ENTRANCE INSTALLED:	<input checked="" type="checkbox"/> YES / NO	SILT FENCE INSTALLED & FUNCTIONAL:	<input checked="" type="checkbox"/> YES / NO
WASHOUT AREA ESTABLISHED:	YES / <input checked="" type="checkbox"/> NO	INLET PROTECTION INSTALLED & FUNCTIONAL:	YES / NO <input checked="" type="checkbox"/> N/A
WASTE DISPOSAL AREA ESTABLISHED:	<input checked="" type="checkbox"/> YES / NO	ALL OTHER E&S CONTROLS INSTALLED & FUNCTIONAL:	<input checked="" type="checkbox"/> YES / NO
IN-ACTIVE AREAS STABILIZED:	<input checked="" type="checkbox"/> YES / NO		
STORMWATER DISCHARGE OBSERVED:	YES / <input checked="" type="checkbox"/> NO If yes, describe discharge:		

DISTRIBUTION:

In my judgment the site is **IN** / **OUT OF** compliance with the terms and conditions of the Stormwater Pollution Control Plan and permit.




Signature of Qualified Inspector

4/3/2017

Date

"I have personally examined and am familiar with the information submitted in this document and all attachments thereto, and I certify that, based on reasonable investigation, including my inquiry of those individuals responsible for obtaining the information, the submitted information is true, accurate and complete to the best of my knowledge and belief. I understand that a false statement made in this document or its attachments may be punishable as a criminal offense, in accordance with section 22a-6 of the Connecticut General Statutes, pursuant to section 53a-157b of the Connecticut General Statutes, and in accordance with any other applicable statute."



Signature of Permittee Authorized Representative

4/7/17

Date

* This is the total disturbance for all sites included in this report. Individual site disturbances are listed on the subsequent sheets.

785N

This site is **IN / OUT OF** compliance with the terms and conditions of the Stormwater Pollution Control Plan and permit.

ITEMS NOTED IN THIS INSPECTION:

List specific items relating to erosion & sediment controls, implementation of the plan, description of stormwater discharges, and any water quality monitoring performed during the inspection.

ITEM #	ITEM NOTED	DESCRIPTION OF DEFICIENCY	REMEDIAL ACTIONS REQUIRED	IN COMPLIANCE	DATE NOTED	CURRENT STATUS

ITEMS NOTED IN THIS INSPECTION:

**Note: The item numbers listed above correspond to the circled numbering on the attached reference map.

ADDITIONAL COMMENTS OR NOTES:

No Work

Approximate Areas of Disturbance:

- Previous Disturbance _____sf
- New Disturbance: YES / NO If yes, new disturbance includes: _____

Total Current Approximate Disturbance = 0 sf (0 acres)

786N

This site is IN / OUT OF compliance with the terms and conditions of the Stormwater Pollution Control Plan and permit.

ITEMS NOTED IN THIS INSPECTION:

List specific items relating to erosion & sediment controls, implementation of the plan, description of stormwater discharges, and any water quality monitoring performed during the inspection.

ITEM #	ITEM NOTED	DESCRIPTION OF DEFICENCY	REMEDIAL ACTIONS REQUIRED	IN COMPLIANCE	DATE NOTED	CURRENT STATUS

ITEMS NOTED IN THIS INSPECTION:

**Note: The item numbers listed above correspond to the circled numbering on the attached reference map.

ADDITIONAL COMMENTS OR NOTES:

→ NO ACTIVITY / NO ISSUES

→ SITE CONTAINED BY SILT FENCE & STRAW MATTELS
ADJACENT TO THE SIDEWALK

Approximate Areas of Disturbance:

- Previous Disturbance _____ sf
- New Disturbance: YES / NO If yes, new disturbance includes: _____

Total Current Approximate Disturbance = 1000 sf (0.02 acres)

788N

This site is IN / OUT OF compliance with the terms and conditions of the Stormwater Pollution Control Plan and permit.

ITEMS NOTED IN THIS INSPECTION:

List specific items relating to erosion & sediment controls, implementation of the plan, description of stormwater discharges, and any water quality monitoring performed during the inspection.

ITEM #	ITEM NOTED	DESCRIPTION OF DEFICIENCY	REMEDIAL ACTIONS REQUIRED	IN COMPLIANCE	DATE NOTED	CURRENT STATUS

ITEMS NOTED IN THIS INSPECTION:

**Note: The item numbers listed above correspond to the circled numbering on the attached reference map.

ADDITIONAL COMMENTS OR NOTES:

No WORK

Approximate Areas of Disturbance:

- Previous Disturbance _____ sf
- New Disturbance: YES / NO If yes, new disturbance includes _____

Total Current Approximate Disturbance = 0 sf (0 acres)

789N

This site is **IN / OUT OF** compliance with the terms and conditions of the Stormwater Pollution Control Plan and permit.

ITEMS NOTED IN THIS INSPECTION:

List specific items relating to erosion & sediment controls, implementation of the plan, description of stormwater discharges, and any water quality monitoring performed during the inspection.

ITEM #	ITEM NOTED	DESCRIPTION OF DEFICIENCY	REMEDIAL ACTIONS REQUIRED	IN COMPLIANCE	DATE NOTED	CURRENT STATUS

ITEMS NOTED IN THIS INSPECTION:

**Note: The item numbers listed above correspond to the circled numbering on the attached reference map.

ADDITIONAL COMMENTS OR NOTES:

No Work

Approximate Areas of Disturbance:

- Previous Disturbance _____sf
- New Disturbance: YES / NO If yes, new disturbance includes: _____

Total Current Approximate Disturbance = 0 sf (0 acres)

790N

This site is IN / OUT OF compliance with the terms and conditions of the Stormwater Pollution Control Plan and permit.

ITEMS NOTED IN THIS INSPECTION:

List specific items relating to erosion & sediment controls, implementation of the plan, description of stormwater discharges, and any water quality monitoring performed during the inspection.

ITEM #	ITEM NOTED	DESCRIPTION OF DEFICIENCY	REMEDIAL ACTIONS REQUIRED	IN COMPLIANCE	DATE NOTED	CURRENT STATUS
	1					

ITEMS NOTED IN THIS INSPECTION:

**Note: The item numbers listed above correspond to the circled numbering on the attached reference map.

ADDITIONAL COMMENTS OR NOTES:

No Work

Approximate Areas of Disturbance:

- Previous Disturbance _____sf
- New Disturbance: YES / NO If yes, new disturbance includes: _____

Total Current Approximate Disturbance= 0 sf (0 acres)

**SEDIMENTATION AND EROSION CONTROL INSPECTION REPORT
THE UNITED ILLUMINATING COMPANY
BAIRD-CONGRESS**

SITES # 786S, 788S, 789S

INSPECTION INFORMATION

DATE: 4/3/2017
 QUALIFIED INSPECTOR: Vincenzo Chiaravalloti, PE
 RAIN EVENT
 WEEKLY
 SPECIAL

WEATHER INFORMATION

CURRENT FORECAST: 52-deg F /Cloudy
 DATE OF LAST RAIN EVENT: 12+ Hour event on: 3/31/2017 - 4/1/2017
 AMOUNT OF LAST RAIN EVENT: 0.5"

GENERAL PROJECT COMPLIANCE:

*APPROXIMATE CURRENT (SF/ACRES) DISTURBED:	<u>8400</u> SF/ <u>0.19</u> AC	DUST CONTROL MEASURES ESTABLISHED:	<input checked="" type="checkbox"/> YES / NO
CONSTRUCTION ENTRANCE INSTALLED:	<input checked="" type="checkbox"/> YES / NO	SILT FENCE INSTALLED & FUNCTIONAL:	<input checked="" type="checkbox"/> YES / NO
WASHOUT AREA ESTABLISHED:	YES / <input checked="" type="checkbox"/> NO	INLET PROTECTION INSTALLED & FUNCTIONAL:	YES / NO <input checked="" type="checkbox"/> N/A
WASTE DISPOSAL AREA ESTABLISHED:	<input checked="" type="checkbox"/> YES / NO	ALL OTHER E&S CONTROLS INSTALLED & FUNCTIONAL:	<input checked="" type="checkbox"/> YES / NO
IN-ACTIVE AREAS STABILIZED:	<input checked="" type="checkbox"/> YES / NO		
STORMWATER DISCHARGE OBSERVED:	YES / <input checked="" type="checkbox"/> NO If yes, describe discharge:		

DISTRIBUTION:

In my judgment the site is **IN** / **OUT OF** compliance with the terms and conditions of the Stormwater Pollution Control Plan and permit.



 Signature of Qualified Inspector

4/3/2017

 Date

"I have personally examined and am familiar with the information submitted in this document and all attachments thereto, and I certify that, based on reasonable investigation, including my inquiry of those individuals responsible for obtaining the information, the submitted information is true, accurate and complete to the best of my knowledge and belief. I understand that a false statement made in this document or its attachments may be punishable as a criminal offense, in accordance with section 22a-6 of the Connecticut General Statutes, pursuant to section 53a-157b of the Connecticut General Statutes, and in accordance with any other applicable statute."



 Signature of Permittee/Authorized Representative

4/7/17

 Date

* This is the total disturbance for all sites included in this report. Individual site disturbances are listed on the subsequent sheets.

786S

This site is IN / ~~OUT OF~~ compliance with the terms and conditions of the Stormwater Pollution Control Plan and permit.

ITEMS NOTED IN THIS INSPECTION:

List specific items relating to erosion & sediment controls, implementation of the plan, description of stormwater discharges, and any water quality monitoring performed during the inspection.

ITEM #	ITEM NOTED	DESCRIPTION OF DEFICIENCY	REMEDIAL ACTIONS REQUIRED	IN COMPLIANCE	DATE NOTED	CURRENT STATUS

ITEMS NOTED IN THIS INSPECTION:

**Note: The item numbers listed above correspond to the circled numbering on the attached reference map.

ADDITIONAL COMMENTS OR NOTES:

→ No Activity / No Issues

→ BOTH CONSTRUCTION ENTRANCES STABLE

→ SITE STABLE & CONTAINED NEXT TO WALK

Approximate Areas of Disturbance:

- Previous Disturbance _____ sf
- New Disturbance: YES / NO If yes, new disturbance includes: _____

Total Current Approximate Disturbance = 8400 sf (0.19 acres)

788S

This site is **IN / OUT OF** compliance with the terms and conditions of the Stormwater Pollution Control Plan and permit.

ITEMS NOTED IN THIS INSPECTION:

List specific items relating to erosion & sediment controls, implementation of the plan, description of stormwater discharges, and any water quality monitoring performed during the inspection.

ITEM #	ITEM NOTED	DESCRIPTION OF DEFICENCY	REMEDIAL ACTIONS REQUIRED	IN COMPLIANCE	DATE NOTED	CURRENT STATUS

ITEMS NOTED IN THIS INSPECTION:

**Note: The item numbers listed above correspond to the circled numbering on the attached reference map.

ADDITIONAL COMMENTS OR NOTES:

No Work

Approximate Areas of Disturbance:

- Previous Disturbance _____sf
- New Disturbance: YES / NO If yes, new disturbance includes/

Total Current Approximate Disturbance = 0 sf (0 acres)

789S

This site is IN / OUT OF compliance with the terms and conditions of the Stormwater Pollution Control Plan and permit.

ITEMS NOTED IN THIS INSPECTION:

List specific items relating to erosion & sediment controls, implementation of the plan, description of stormwater discharges, and any water quality monitoring performed during the inspection.

ITEM #	ITEM NOTED	DESCRIPTION OF DEFICENCY	REMEDIAL ACTIONS REQUIRED	IN COMPLIANCE	DATE NOTED	CURRENT STATUS

ITEMS NOTED IN THIS INSPECTION:

**Note: The item numbers listed above correspond to the circled numbering on the attached reference map.

ADDITIONAL COMMENTS OR NOTES:

_____ No WORK _____

Approximate Areas of Disturbance:

- Previous Disturbance _____ sf
- New Disturbance: YES / NO If yes, new disturbance includes: _____

Total Current Approximate Disturbance = 0 sf (0 acres)

**SEDIMENTATION AND EROSION CONTROL INSPECTION REPORT
THE UNITED ILLUMINATING COMPANY
BAIRD-CONGRESS**

SITES # 791S, 792S, 793S, 794S, 795S

INSPECTION INFORMATION

DATE: 4/3/2017
 QUALIFIED INSPECTOR: Vincenzo Chiaravalloti, PE
 RAIN EVENT
 WEEKLY
 SPECIAL

WEATHER INFORMATION

CURRENT FORECAST: 52-deg F / Cloudy
 DATE OF LAST RAIN EVENT: 12+ Hour event on: 3/31/2017 - 4/1/2017
 AMOUNT OF LAST RAIN EVENT: 0.5"

GENERAL PROJECT COMPLIANCE:

*APPROXIMATE CURRENT (SF/ACRES) DISTURBED:	<u>925</u> SF / <u>0.02</u> AC	DUST CONTROL MEASURES ESTABLISHED:	<u>YES</u> / NO
CONSTRUCTION ENTRANCE INSTALLED:	YES / <u>NO</u>	SILT FENCE INSTALLED & FUNCTIONAL:	<u>YES</u> / NO
WASHOUT AREA ESTABLISHED:	YES / <u>NO</u>	INLET PROTECTION INSTALLED & FUNCTIONAL:	YES / <u>NO</u> <u>N/A</u>
WASTE DISPOSAL AREA ESTABLISHED:	<u>YES</u> / NO	ALL OTHER E&S CONTROLS INSTALLED & FUNCTIONAL:	<u>YES</u> / NO
IN-ACTIVE AREAS STABILIZED:	<u>YES</u> / NO		
STORMWATER DISCHARGE OBSERVED:	YES / <u>NO</u>		

If yes, describe discharge:

DISTRIBUTION:

In my judgment the site is IN / OUT OF compliance with the terms and conditions of the Stormwater Pollution Control Plan and permit.




 Signature of Qualified Inspector

4/3/2017

 Date

"I have personally examined and am familiar with the information submitted in this document and all attachments thereto, and I certify that, based on reasonable investigation, including my inquiry of those individuals responsible for obtaining the information, the submitted information is true, accurate and complete to the best of my knowledge and belief. I understand that a false statement made in this document or its attachments may be punishable as a criminal offense, in accordance with section 22a-6 of the Connecticut General Statutes, pursuant to section 53a-157b of the Connecticut General Statutes, and in accordance with any other applicable statute."



 Signature of Permittee/Authorized Representative

4/7/17

 Date

* This is the total disturbance for all sites included in this report. Individual site disturbances are listed on the subsequent sheets.

791S

This site is IN / OUT OF compliance with the terms and conditions of the Stormwater Pollution Control Plan and permit.

ITEMS NOTED IN THIS INSPECTION:

List specific items relating to erosion & sediment controls, implementation of the plan, description of stormwater discharges, and any water quality monitoring performed during the inspection.

ITEM #	ITEM NOTED	DESCRIPTION OF DEFICENCY	REMEDIAL ACTIONS REQUIRED	IN COMPLIANCE	DATE NOTED	CURRENT STATUS

ITEMS NOTED IN THIS INSPECTION:

**Note: The item numbers listed above correspond to the circled numbering on the attached reference map.

ADDITIONAL COMMENTS OR NOTES:

→ No Activity / No Issues

Approximate Areas of Disturbance:

- Previous Disturbance _____ sf
- New Disturbance: YES / NO If yes, new disturbance includes: _____

Total Current Approximate Disturbance = 200 sf (<0.01 acres)

792S

This site is IN ~~OUT OF~~ compliance with the terms and conditions of the Stormwater Pollution Control Plan and permit.

ITEMS NOTED IN THIS INSPECTION:

List specific items relating to erosion & sediment controls, implementation of the plan, description of stormwater discharges, and any water quality monitoring performed during the inspection.

ITEM #	ITEM NOTED	DESCRIPTION OF DEFICIENCY	REMEDIAL ACTIONS REQUIRED	IN COMPLIANCE	DATE NOTED	CURRENT STATUS

ITEMS NOTED IN THIS INSPECTION:

**Note: The item numbers listed above correspond to the circled numbering on the attached reference map.

ADDITIONAL COMMENTS OR NOTES:

→ NO ACTIVITY / NO ISSUES

Approximate Areas of Disturbance:

- Previous Disturbance _____ sf
- New Disturbance: YES / NO If yes, new disturbance includes: _____

Total Current Approximate Disturbance = 500 sf (0.01 acres)

793S

This site is IN / OUT OF compliance with the terms and conditions of the Stormwater Pollution Control Plan and permit.

ITEMS NOTED IN THIS INSPECTION:

List specific items relating to erosion & sediment controls, implementation of the plan, description of stormwater discharges, and any water quality monitoring performed during the inspection.

ITEM #	ITEM NOTED	DESCRIPTION OF DEFICIENCY	REMEDIAL ACTIONS REQUIRED	IN COMPLIANCE	DATE NOTED	CURRENT STATUS

ITEMS NOTED IN THIS INSPECTION:

**Note: The item numbers listed above correspond to the circled numbering on the attached reference map.

ADDITIONAL COMMENTS OR NOTES:

→ No Activity / No Issues

Approximate Areas of Disturbance:

- Previous Disturbance _____ sf
- New Disturbance: YES / NO If yes, new disturbance includes: _____

Total Current Approximate Disturbance = 500 sf (0.01 acres)

794S

This site is IN / OUT OF compliance with the terms and conditions of the Stormwater Pollution Control Plan and permit.

ITEMS NOTED IN THIS INSPECTION:

List specific items relating to erosion & sediment controls, implementation of the plan, description of stormwater discharges, and any water quality monitoring performed during the inspection.

ITEM #	ITEM NOTED	DESCRIPTION OF DEFICENCY	REMEDIAL ACTIONS REQUIRED	IN COMPLIANCE	DATE NOTED	CURRENT STATUS

ITEMS NOTED IN THIS INSPECTION:

**Note: The item numbers listed above correspond to the circled numbering on the attached reference map.

ADDITIONAL COMMENTS OR NOTES:

No Work

Approximate Areas of Disturbance:

- Previous Disturbance _____ sf
- New Disturbance: YES / NO If yes, new disturbance includes: _____

Total Current Approximate Disturbance = 0 sf (0 acres)

795S

This site is IN / OUT OF compliance with the terms and conditions of the Stormwater Pollution Control Plan and permit.

ITEMS NOTED IN THIS INSPECTION:

List specific items relating to erosion & sediment controls, implementation of the plan, description of stormwater discharges, and any water quality monitoring performed during the inspection.

ITEM #	ITEM NOTED	DESCRIPTION OF DEFICIENCY	REMEDIAL ACTIONS REQUIRED	IN COMPLIANCE	DATE NOTED	CURRENT STATUS

ITEMS NOTED IN THIS INSPECTION:

*Note: The item numbers listed above correspond to the circled numbering on the attached reference map.

ADDITIONAL COMMENTS OR NOTES:

No WORK

Approximate Areas of Disturbance:

- Previous Disturbance _____ sf
- New Disturbance: YES / NO If yes, new disturbance includes: _____

Total Current Approximate Disturbance = 0 sf (0 acres)

**SEDIMENTATION AND EROSION CONTROL INSPECTION REPORT
THE UNITED ILLUMINATING COMPANY
BAIRD-CONGRESS**

SITES # 800S, 801S, 802S, 803S, 804S, 805S

INSPECTION INFORMATION		WEATHER INFORMATION	
DATE:	4/3/2017	CURRENT FORECAST:	52-deg F /Cloudy
QUALIFIED INSPECTOR:	Vincenzo Chiaravalloti, PE	DATE OF LAST RAIN EVENT:	12+ Hour event on: 3/31/2017 – 4/1/2017
RAIN EVENT	<input checked="" type="checkbox"/>	AMOUNT OF LAST RAIN EVENT:	0.5"
WEEKLY	<input checked="" type="checkbox"/>		
SPECIAL	<input type="checkbox"/>		

GENERAL PROJECT COMPLIANCE:

*APPROXIMATE CURRENT (SF/ACRES) DISTURBED:	<u>1375</u> SF/ <u>0.07</u> AC	DUST CONTROL MEASURES ESTABLISHED:	<input checked="" type="checkbox"/> YES / NO
CONSTRUCTION ENTRANCE INSTALLED:	<input checked="" type="checkbox"/> YES / NO	SILT FENCE INSTALLED & FUNCTIONAL:	<input checked="" type="checkbox"/> YES / NO
WASHOUT AREA ESTABLISHED:	YES / <input checked="" type="checkbox"/> NO	INLET PROTECTION INSTALLED & FUNCTIONAL:	YES / NO <input checked="" type="checkbox"/> N/A
WASTE DISPOSAL AREA ESTABLISHED:	<input checked="" type="checkbox"/> YES / NO	ALL OTHER E&S CONTROLS INSTALLED & FUNCTIONAL:	<input checked="" type="checkbox"/> YES / NO
IN-ACTIVE AREAS STABILIZED:	<input checked="" type="checkbox"/> YES / NO		
STORMWATER DISCHARGE OBSERVED:	YES / <input checked="" type="checkbox"/> NO		
	If yes, describe discharge:		

DISTRIBUTION:

In my judgment the site is **IN** / **OUT OF** compliance with the terms and conditions of the Stormwater Pollution Control Plan and permit.




Signature of Qualified Inspector

4/3/2017

Date

"I have personally examined and am familiar with the information submitted in this document and all attachments thereto, and I certify that, based on reasonable investigation, including my inquiry of those individuals responsible for obtaining the information, the submitted information is true, accurate and complete to the best of my knowledge and belief. I understand that a false statement made in this document or its attachments may be punishable as a criminal offense, in accordance with section 22a-6 of the Connecticut General Statutes, pursuant to section 53a-157b of the Connecticut General Statutes, and in accordance with any other applicable statute."



Signature of Permittee/Authorized Representative

4/7/17

Date

* This is the total disturbance for all sites included in this report. Individual site disturbances are listed on the subsequent sheets.

800S

This site is **IN / OUT OF** compliance with the terms and conditions of the Stormwater Pollution Control Plan and permit.

ITEMS NOTED IN THIS INSPECTION:

List specific items relating to erosion & sediment controls, implementation of the plan, description of stormwater discharges, and any water quality monitoring performed during the inspection.

ITEM #	ITEM NOTED	DESCRIPTION OF DEFICENCY	REMEDIAL ACTIONS REQUIRED	IN COMPLIANCE	DATE NOTED	CURRENT STATUS

ITEMS NOTED IN THIS INSPECTION:

**Note: The item numbers listed above correspond to the circled numbering on the attached reference map.

ADDITIONAL COMMENTS OR NOTES:

No WORK

Approximate Areas of Disturbance:

- Previous Disturbance _____ sf
- New Disturbance: YES / NO If yes, new disturbance includes: _____

Total Current Approximate Disturbance = 0 sf (0 acres)

801S

This site is **IN / OUT OF** compliance with the terms and conditions of the Stormwater Pollution Control Plan and permit.

ITEMS NOTED IN THIS INSPECTION:

List specific items relating to erosion & sediment controls, implementation of the plan, description of stormwater discharges, and any water quality monitoring performed during the inspection.

ITEM #	ITEM NOTED	DESCRIPTION OF DEFICENCY	REMEDIAL ACTIONS REQUIRED	IN COMPLIANCE	DATE NOTED	CURRENT STATUS

ITEMS NOTED IN THIS INSPECTION:

**Note: The item numbers listed above correspond to the circled numbering on the attached reference map.

ADDITIONAL COMMENTS OR NOTES:

No Work

Approximate Areas of Disturbance:

- Previous Disturbance _____sf
- New Disturbance: YES / NO If yes, new disturbance includes _____

Total Current Approximate Disturbance = 0 sf (0 acres)

802S

This site is IN / OUT OF compliance with the terms and conditions of the Stormwater Pollution Control Plan and permit.

ITEMS NOTED IN THIS INSPECTION:

List specific items relating to erosion & sediment controls, implementation of the plan, description of stormwater discharges, and any water quality monitoring performed during the inspection.

ITEM #	ITEM NOTED	DESCRIPTION OF DEFICIENCY	REMEDIAL ACTIONS REQUIRED	IN COMPLIANCE	DATE NOTED	CURRENT STATUS

ITEMS NOTED IN THIS INSPECTION:

**Note: The item numbers listed above correspond to the circled numbering on the attached reference map.

ADDITIONAL COMMENTS OR NOTES:

→ No Activity / No Issues Noted

Approximate Areas of Disturbance:

- Previous Disturbance _____ sf
- New Disturbance: YES / NO If yes, new disturbance includes: _____

Total Current Approximate Disturbance = 0 sf (0.01 acres)

803S

This site is IN / ~~OUT OF~~ compliance with the terms and conditions of the Stormwater Pollution Control Plan and permit.

ITEMS NOTED IN THIS INSPECTION:

List specific items relating to erosion & sediment controls, implementation of the plan, description of stormwater discharges, and any water quality monitoring performed during the inspection.

ITEM #	ITEM NOTED	DESCRIPTION OF DEFICIENCY	REMEDIAL ACTIONS REQUIRED	IN COMPLIANCE	DATE NOTED	CURRENT STATUS

ITEMS NOTED IN THIS INSPECTION:

**Note: The item numbers listed above correspond to the circled numbering on the attached reference map.

ADDITIONAL COMMENTS OR NOTES:

→ No Activity | No ISSUES

Approximate Areas of Disturbance:

- Previous Disturbance _____ sf
- New Disturbance: YES / NO If yes, new disturbance includes: _____

Total Current Approximate Disturbance = 375 sf (0.01 acres)

804S

This site is IN / OUT OF compliance with the terms and conditions of the Stormwater Pollution Control Plan and permit.

ITEMS NOTED IN THIS INSPECTION:

List specific items relating to erosion & sediment controls, implementation of the plan, description of stormwater discharges, and any water quality monitoring performed during the inspection.

ITEM #	ITEM NOTED	DESCRIPTION OF DEFICIENCY	REMEDIAL ACTIONS REQUIRED	IN COMPLIANCE	DATE NOTED	CURRENT STATUS

ITEMS NOTED IN THIS INSPECTION:

**Note: The item numbers listed above correspond to the circled numbering on the attached reference map.

ADDITIONAL COMMENTS OR NOTES:

→ No Activity / No Issues

Approximate Areas of Disturbance:

- Previous Disturbance _____ sf
- New Disturbance: YES / NO If yes, new disturbance includes: _____

Total Current Approximate Disturbance = 100 sf (0.01 acres)

805S

This site is IN / OUT OF compliance with the terms and conditions of the Stormwater Pollution Control Plan and permit.

ITEMS NOTED IN THIS INSPECTION:

List specific items relating to erosion & sediment controls, implementation of the plan, description of stormwater discharges, and any water quality monitoring performed during the inspection.

ITEM #	ITEM NOTED	DESCRIPTION OF DEFICIENCY	REMEDIAL ACTIONS REQUIRED	IN COMPLIANCE	DATE NOTED	CURRENT STATUS

ITEMS NOTED IN THIS INSPECTION:

**Note: The item numbers listed above correspond to the circled numbering on the attached reference map.

ADDITIONAL COMMENTS OR NOTES:

→ No ACTIVITY / No ISSUES

Approximate Areas of Disturbance:

- Previous Disturbance _____sf
 - New Disturbance: YES / NO If yes, new disturbance includes: _____
- Total Current Approximate Disturbance= 300 sf (0.01 acres)

**SEDIMENTATION AND EROSION CONTROL INSPECTION REPORT
THE UNITED ILLUMINATING COMPANY
BAIRD-CONGRESS**

SITES # 796S, 797S, 798S, 799S


INSPECTION INFORMATION		WEATHER INFORMATION	
DATE:	4/3/2017	CURRENT FORECAST:	52-deg F /Cloudy
QUALIFIED INSPECTOR:	Vincenzo Chiaravalloti, PE	DATE OF LAST RAIN EVENT:	12+ Hour event on: 3/31/2017 - 4/1/2017
RAIN EVENT	<input checked="" type="checkbox"/>	AMOUNT OF LAST RAIN EVENT:	0.5"
WEEKLY	<input checked="" type="checkbox"/>		
SPECIAL	<input type="checkbox"/>		

GENERAL PROJECT COMPLIANCE:

*APPROXIMATE CURRENT (SF/ACRES) DISTURBED:	<u>6830 SF / 0.16 AC</u>	DUST CONTROL MEASURES ESTABLISHED:	<u>YES</u> / NO
CONSTRUCTION ENTRANCE INSTALLED:	<u>YES</u> / NO	SILT FENCE INSTALLED & FUNCTIONAL:	<u>YES</u> / NO
WASHOUT AREA ESTABLISHED:	YES / <u>NO</u>	INLET PROTECTION INSTALLED & FUNCTIONAL:	YES / NO <u>N/A</u>
WASTE DISPOSAL AREA ESTABLISHED:	<u>YES</u> / NO	ALL OTHER E&S CONTROLS INSTALLED & FUNCTIONAL:	<u>YES</u> / NO
IN-ACTIVE AREAS STABILIZED:	<u>YES</u> / NO		
STORMWATER DISCHARGE OBSERVED:	YES / <u>NO</u>		
	If yes, describe discharge:		

DISTRIBUTION:

In my judgment the site is IN / OUT OF compliance with the terms and conditions of the Stormwater Pollution Control Plan and permit.


Signature of Qualified Inspector

4/3/2017
Date

"I have personally examined and am familiar with the information submitted in this document and all attachments thereto, and I certify that, based on reasonable investigation, including my inquiry of those individuals responsible for obtaining the information, the submitted information is true, accurate and complete to the best of my knowledge and belief. I understand that a false statement made in this document or its attachments may be punishable as a criminal offense, in accordance with section 22a-6 of the Connecticut General Statutes, pursuant to section 53a-157b of the Connecticut General Statutes, and in accordance with any other applicable statute."


Signature of Permittee/Authorized Representative

4/7/17
Date

* This is the total disturbance for all sites included in this report. Individual site disturbances are listed on the subsequent sheets.

796S

This site is IN / OUT OF compliance with the terms and conditions of the Stormwater Pollution Control Plan and permit.

ITEMS NOTED IN THIS INSPECTION:

List specific items relating to erosion & sediment controls, implementation of the plan, description of stormwater discharges, and any water quality monitoring performed during the inspection.

ITEM #	ITEM NOTED	DESCRIPTION OF DEFICIENCY	REMEDIAL ACTIONS REQUIRED	IN COMPLIANCE	DATE NOTED	CURRENT STATUS

ITEMS NOTED IN THIS INSPECTION:

**Note: The item numbers listed above correspond to the circled numbering on the attached reference map.

ADDITIONAL COMMENTS OR NOTES:

→ No Activity / No Issues

→ STOCKPILE AND SITE CONTAINED ADJACENT TO WALK

Approximate Areas of Disturbance:

- Previous Disturbance _____ sf
- New Disturbance: YES / NO If yes, new disturbance includes: _____

Total Current Approximate Disturbance = 1925 sf (0.04 acres)

797S

This site is IN / OUT OF compliance with the terms and conditions of the Stormwater Pollution Control Plan and permit.

ITEMS NOTED IN THIS INSPECTION:

List specific items relating to erosion & sediment controls, implementation of the plan, description of stormwater discharges, and any water quality monitoring performed during the inspection.

ITEM #	ITEM NOTED	DESCRIPTION OF DEFICENCY	REMEDIAL ACTIONS REQUIRED	IN COMPLIANCE	DATE NOTED	CURRENT STATUS

ITEMS NOTED IN THIS INSPECTION:

**Note: The item numbers listed above correspond to the circled numbering on the attached reference map.

ADDITIONAL COMMENTS OR NOTES:

→ No Activity / No Issues
→ SITE & STOCKPILE CONTAINED NEXT TO LAACK

Approximate Areas of Disturbance:

- Previous Disturbance _____ sf
- New Disturbance: YES / NO If yes, new disturbance includes: _____

Total Current Approximate Disturbance = 1800 sf (0.04 acres)

798S

This site is IN / ~~OUT OF~~ compliance with the terms and conditions of the Stormwater Pollution Control Plan and permit.

ITEMS NOTED IN THIS INSPECTION:

List specific items relating to erosion & sediment controls, implementation of the plan, description of stormwater discharges, and any water quality monitoring performed during the inspection.

ITEM #	ITEM NOTED	DESCRIPTION OF DEFICIENCY	REMEDIAL ACTIONS REQUIRED	IN COMPLIANCE	DATE NOTED	CURRENT STATUS

ITEMS NOTED IN THIS INSPECTION:

**Note: The item numbers listed above correspond to the circled numbering on the attached reference map.

ADDITIONAL COMMENTS OR NOTES:

→ No Activity (No Issues)
→ SITE & STOCKPILE CONTAINED NEXT TO WALK

Approximate Areas of Disturbance:

- Previous Disturbance _____ sf
 - New Disturbance: YES / NO If yes, new disturbance includes: _____
- Total Current Approximate Disturbance = 1875 sf (0.04 acres)

799S

This site is IN / OUT OF compliance with the terms and conditions of the Stormwater Pollution Control Plan and permit.

ITEMS NOTED IN THIS INSPECTION:

List specific items relating to erosion & sediment controls, implementation of the plan, description of stormwater discharges, and any water quality monitoring performed during the inspection.

ITEM #	ITEM NOTED	DESCRIPTION OF DEFICENCY	REMEDIAL ACTIONS REQUIRED	IN COMPLIANCE	DATE NOTED	CURRENT STATUS

ITEMS NOTED IN THIS INSPECTION:

**Note: The item numbers listed above correspond to the circled numbering on the attached reference map.

ADDITIONAL COMMENTS OR NOTES:

→ No Activity / No Issues
→ SITE STABLE NEXT TO WALK

Approximate Areas of Disturbance:

- Previous Disturbance _____ sf
- New Disturbance: YES / NO If yes, new disturbance includes: _____

Total Current Approximate Disturbance = 1330 sf (0.03 acres)

**SEDIMENTATION AND EROSION CONTROL INSPECTION REPORT
THE UNITED ILLUMINATING COMPANY
BAIRD-CONGRESS**

SITES # 806S, 807S, 808S, 809S, 810S, 811S, 812S, 813S

INSPECTION INFORMATION

DATE: 4/3/2017
 QUALIFIED INSPECTOR: Vincenzo Chiaravalloti, PE
 RAIN EVENT
 WEEKLY
 SPECIAL

WEATHER INFORMATION

CURRENT FORECAST: 52-deg F / Cloudy
 DATE OF LAST RAIN EVENT: 12+ Hour event on: 3/31/2017 - 4/1/2017
 AMOUNT OF LAST RAIN EVENT: 0.5"

GENERAL PROJECT COMPLIANCE:

*APPROXIMATE CURRENT (SF/ACRES) DISTURBED: <u>1625</u> SF / <u>0.04</u> AC	DUST CONTROL MEASURES ESTABLISHED: YES / NO
CONSTRUCTION ENTRANCE INSTALLED: YES / NO	SILT FENCE INSTALLED & FUNCTIONAL: YES / NO
WASHOUT AREA ESTABLISHED: YES / NO	INLET PROTECTION INSTALLED & FUNCTIONAL: YES / NO
WASTE DISPOSAL AREA ESTABLISHED: YES / NO	ALL OTHER E&S CONTROLS INSTALLED & FUNCTIONAL: YES / NO
IN-ACTIVE AREAS STABILIZED: YES / NO	
STORMWATER DISCHARGE OBSERVED: YES / NO	
If yes, describe discharge:	

DISTRIBUTION:

In my judgment the site is IN / OUT OF compliance with the terms and conditions of the Stormwater Pollution Control Plan and permit.

Vincenzo Chiaravalloti
 Signature of Qualified Inspector

4/3/2017
 Date

"I have personally examined and am familiar with the information submitted in this document and all attachments thereto, and I certify that, based on reasonable investigation, including my inquiry of those individuals responsible for obtaining the information, the submitted information is true, accurate and complete to the best of my knowledge and belief. I understand that a false statement made in this document or its attachments may be punishable as a criminal offense, in accordance with section 22a-6 of the Connecticut General Statutes, pursuant to section 53a-157b of the Connecticut General Statutes, and in accordance with any other applicable statute."

[Signature]
 Signature of Permittee/Authorized Representative

4/7/17
 Date

* This is the total disturbance for all sites included in this report. Individual site disturbances are listed on the subsequent sheets.

806S

This site is IN / OUT OF compliance with the terms and conditions of the Stormwater Pollution Control Plan and permit.

ITEMS NOTED IN THIS INSPECTION:

List specific items relating to erosion & sediment controls, implementation of the plan, description of stormwater discharges, and any water quality monitoring performed during the inspection.

ITEM #	ITEM NOTED	DESCRIPTION OF DEFICIENCY	REMEDIAL ACTIONS REQUIRED	IN COMPLIANCE	DATE NOTED	CURRENT STATUS

ITEMS NOTED IN THIS INSPECTION:

**Note: The item numbers listed above correspond to the circled numbering on the attached reference map.

ADDITIONAL COMMENTS OR NOTES:

→ THESE SITES ARE ALL WITHIN METRO NORTH / BRIDGEPORT YARD PROPERTY. NO DIRECT ACCESS TO SITES / NO FLAGGER SUPPORT
→ SHARED ACCESS IS STABLE / SITES VISIBLE ARE COMPLIANT
→ BASES ALL POURED, EROSION ADJACENT TO ROAD AND CORNER PROTECTED - 1 HAYBALETS

Approximate Areas of Disturbance:

- Previous Disturbance _____ sf
- New Disturbance: YES / NO If yes, new disturbance includes: _____

Total Current Approximate Disturbance = 400 sf (0.01 acres)

807S

This site is IN / OUT OF compliance with the terms and conditions of the Stormwater Pollution Control Plan and permit.

ITEMS NOTED IN THIS INSPECTION:

List specific items relating to erosion & sediment controls, implementation of the plan, description of stormwater discharges, and any water quality monitoring performed during the inspection.

ITEM #	ITEM NOTED	DESCRIPTION OF DEFICIENCY	REMEDIAL ACTIONS REQUIRED	IN COMPLIANCE	DATE NOTED	CURRENT STATUS

ITEMS NOTED IN THIS INSPECTION:

**Note: The item numbers listed above correspond to the circled numbering on the attached reference map.

ADDITIONAL COMMENTS OR NOTES:

→ No Activity / No DIRECT ACCESS
→ SHARED ACCESS STABLE

Approximate Areas of Disturbance:

- Previous Disturbance _____ sf
- New Disturbance: YES / NO If yes, new disturbance includes: _____

Total Current Approximate Disturbance = 100 sf (0.01 acres)

808S

This site is IN / OUT OF compliance with the terms and conditions of the Stormwater Pollution Control Plan and permit.

ITEMS NOTED IN THIS INSPECTION:

List specific items relating to erosion & sediment controls, implementation of the plan, description of stormwater discharges, and any water quality monitoring performed during the inspection.

ITEM #	ITEM NOTED	DESCRIPTION OF DEFICIENCY	REMEDIAL ACTIONS REQUIRED	IN COMPLIANCE	DATE NOTED	CURRENT STATUS

ITEMS NOTED IN THIS INSPECTION:

**Note: The item numbers listed above correspond to the circled numbering on the attached reference map.

ADDITIONAL COMMENTS OR NOTES:

→ No Activity / No Direct Access

Approximate Areas of Disturbance:

- Previous Disturbance _____ sf
- New Disturbance: YES (NO) If yes, new disturbance includes: _____

Total Current Approximate Disturbance = 100 sf (<0.01 acres)

809S

This site is IN / OUT OF compliance with the terms and conditions of the Stormwater Pollution Control Plan and permit.

ITEMS NOTED IN THIS INSPECTION:

List specific items relating to erosion & sediment controls, implementation of the plan, description of stormwater discharges, and any water quality monitoring performed during the inspection.

ITEM #	ITEM NOTED	DESCRIPTION OF DEFICENCY	REMEDIAL ACTIONS REQUIRED	IN COMPLIANCE	DATE NOTED	CURRENT STATUS

ITEMS NOTED IN THIS INSPECTION:

**Note: The item numbers listed above correspond to the circled numbering on the attached reference map.

ADDITIONAL COMMENTS OR NOTES:

→ No Activity / No Direct Access
→ SHARED ENTRY STABLE

Approximate Areas of Disturbance:

- Previous Disturbance _____ sf
- New Disturbance: YES / NO If yes, new disturbance includes: _____

Total Current Approximate Disturbance = 10 sf (0.01 acres)

810S

This site is IN / OUT OF compliance with the terms and conditions of the Stormwater Pollution Control Plan and permit.

ITEMS NOTED IN THIS INSPECTION:

List specific items relating to erosion & sediment controls, implementation of the plan, description of stormwater discharges, and any water quality monitoring performed during the inspection.

ITEM #	ITEM NOTED	DESCRIPTION OF DEFICIENCY	REMEDIAL ACTIONS REQUIRED	IN COMPLIANCE	DATE NOTED	CURRENT STATUS

ITEMS NOTED IN THIS INSPECTION:

**Note: The item numbers listed above correspond to the circled numbering on the attached reference map.

ADDITIONAL COMMENTS OR NOTES:

→ No Activity / No Direct Access
→ SHARED ENTRY STABLE

Approximate Areas of Disturbance:

- Previous Disturbance _____ sf
- New Disturbance: YES / NO If yes, new disturbance includes: _____

Total Current Approximate Disturbance = 100 sf (0.01 acres)

811S

This site is IN / **OUT OF** compliance with the terms and conditions of the Stormwater Pollution Control Plan and permit.

ITEMS NOTED IN THIS INSPECTION:

List specific items relating to erosion & sediment controls, implementation of the plan, description of stormwater discharges, and any water quality monitoring performed during the inspection.

ITEM #	ITEM NOTED	DESCRIPTION OF DEFICIENCY	REMEDIAL ACTIONS REQUIRED	IN COMPLIANCE	DATE NOTED	CURRENT STATUS

ITEMS NOTED IN THIS INSPECTION:

**Note: The item numbers listed above correspond to the circled numbering on the attached reference map.

ADDITIONAL COMMENTS OR NOTES:

→ No Activity / No Direct Access
→ SHARED ENTRY STABLE

Approximate Areas of Disturbance:

- Previous Disturbance _____ sf
- New Disturbance: YES / NO If yes, new disturbance includes: _____

Total Current Approximate Disturbance = 100 sf (0.01 acres)

812S

This site is IN / OUT OF compliance with the terms and conditions of the Stormwater Pollution Control Plan and permit.

ITEMS NOTED IN THIS INSPECTION:

List specific items relating to erosion & sediment controls, implementation of the plan, description of stormwater discharges, and any water quality monitoring performed during the inspection.

ITEM #	ITEM NOTED	DESCRIPTION OF DEFICIENCY	REMEDIAL ACTIONS REQUIRED	IN COMPLIANCE	DATE NOTED	CURRENT STATUS

ITEMS NOTED IN THIS INSPECTION:

**Note: The item numbers listed above correspond to the circled numbering on the attached reference map.

ADDITIONAL COMMENTS OR NOTES:

→ No Activity / No Direct Access
→ SHARED ENTRY STABLE

Approximate Areas of Disturbance:

- Previous Disturbance _____ sf
 - New Disturbance: YES / NO If yes, new disturbance includes: _____
- Total Current Approximate Disturbance = 100 sf (0.01 acres)

813S

This site is IN / OUT OF compliance with the terms and conditions of the Stormwater Pollution Control Plan and permit.

ITEMS NOTED IN THIS INSPECTION:

List specific items relating to erosion & sediment controls, implementation of the plan, description of stormwater discharges, and any water quality monitoring performed during the inspection.

ITEM #	ITEM NOTED	DESCRIPTION OF DEFICIENCY	REMEDIAL ACTIONS REQUIRED	IN COMPLIANCE	DATE NOTED	CURRENT STATUS

ITEMS NOTED IN THIS INSPECTION:

**Note: The item numbers listed above correspond to the circled numbering on the attached reference map.

ADDITIONAL COMMENTS OR NOTES:

→ No ACTIVITY / No DIRECT AFFECTS
→ SHARED ENTRY STABLE

Approximate Areas of Disturbance:

- Previous Disturbance _____sf
- New Disturbance: YES / NO If yes, new disturbance includes: _____

Total Current Approximate Disturbance = 100 sf (20.01 acres)

**SEDIMENTATION AND EROSION CONTROL INSPECTION REPORT
THE UNITED ILLUMINATING COMPANY
BAIRD-CONGRESS**

SITES # 814S, 815S

INSPECTION INFORMATION

DATE: 4/3/2017
 QUALIFIED INSPECTOR: Vincenzo Chiaravalloti, PE
 RAIN EVENT
 WEEKLY
 SPECIAL

WEATHER INFORMATION

CURRENT FORECAST: 52-deg F / Cloudy
 DATE OF LAST RAIN EVENT: 12+ Hour event on: 3/31/2017 - 4/1/2017
 AMOUNT OF LAST RAIN EVENT: 0.5"

GENERAL PROJECT COMPLIANCE:

*APPROXIMATE CURRENT (SF/ACRES) DISTURBED: <u>350</u> SF / <u>0.09</u> AC	DUST CONTROL MEASURES ESTABLISHED: <u>YES</u> / NO
CONSTRUCTION ENTRANCE INSTALLED: <u>YES</u> / NO	SILT FENCE INSTALLED & FUNCTIONAL: <u>YES</u> / NO
WASHOUT AREA ESTABLISHED: YES / <u>NO</u>	INLET PROTECTION INSTALLED & FUNCTIONAL: YES / <u>N/A</u>
WASTE DISPOSAL AREA ESTABLISHED: <u>YES</u> / NO	ALL OTHER E&S CONTROLS INSTALLED & FUNCTIONAL: <u>YES</u> / NO
IN-ACTIVE AREAS STABILIZED: <u>YES</u> / NO	
STORMWATER DISCHARGE OBSERVED: YES / <u>NO</u>	

If yes, describe discharge:


DISTRIBUTION:

In my judgment the site is IN ~~OUT OF~~ compliance with the terms and conditions of the Stormwater Pollution Control Plan and permit.


 Signature of Qualified Inspector

4/3/2017
 Date

"I have personally examined and am familiar with the information submitted in this document and all attachments thereto, and I certify that, based on reasonable investigation, including my inquiry of those individuals responsible for obtaining the information, the submitted information is true, accurate and complete to the best of my knowledge and belief. I understand that a false statement made in this document or its attachments may be punishable as a criminal offense, in accordance with section 22a-6 of the Connecticut General Statutes, pursuant to section 53a-157b of the Connecticut General Statutes, and in accordance with any other applicable statute."


 Signature of Permittee/Authorized Representative

4/7/17
 Date

* This is the total disturbance for all sites included in this report. Individual site disturbances are listed on the subsequent sheets.

814S

This site is IN / OUT OF compliance with the terms and conditions of the Stormwater Pollution Control Plan and permit.

ITEMS NOTED IN THIS INSPECTION:

List specific items relating to erosion & sediment controls, implementation of the plan, description of stormwater discharges, and any water quality monitoring performed during the inspection.

ITEM #	ITEM NOTED	DESCRIPTION OF DEFICENCY	REMEDIAL ACTIONS REQUIRED	IN COMPLIANCE	DATE NOTED	CURRENT STATUS

ITEMS NOTED IN THIS INSPECTION:

**Note: The item numbers listed above correspond to the circled numbering on the attached reference map.

ADDITIONAL COMMENTS OR NOTES:

→ No Activity / No Issues
→ Access Ramp Contained w/ S.F. & Wattlet

Approximate Areas of Disturbance:

- Previous Disturbance _____ sf
- New Disturbance: YES / NO If yes, new disturbance includes: _____

Total Current Approximate Disturbance = 2350 sf (0.05 acres)

815S

This site is IN / OUT OF compliance with the terms and conditions of the Stormwater Pollution Control Plan and permit.

ITEMS NOTED IN THIS INSPECTION:

List specific items relating to erosion & sediment controls, implementation of the plan, description of stormwater discharges, and any water quality monitoring performed during the inspection.

ITEM #	ITEM NOTED	DESCRIPTION OF DEFICENCY	REMEDIAL ACTIONS REQUIRED	IN COMPLIANCE	DATE NOTED	CURRENT STATUS

ITEMS NOTED IN THIS INSPECTION:

**Note: The item numbers listed above correspond to the circled numbering on the attached reference map.

ADDITIONAL COMMENTS OR NOTES:

→ No ACTIVITY
→ No DIRECT ACCESS / No FLAGGING
→ SHARED ACCESS STABLE

Approximate Areas of Disturbance:

- Previous Disturbance _____sf
- New Disturbance: YES / NO If yes, new disturbance includes: _____

Total Current Approximate Disturbance = 1500 sf (0.03 acres)

**SEDIMENTATION AND EROSION CONTROL INSPECTION REPORT
THE UNITED ILLUMINATING COMPANY
BAIRD-CONGRESS**

SITES # 816S, 817S, 818S

INSPECTION INFORMATION

DATE: 4/3/2017
 QUALIFIED INSPECTOR: Vincenzo Chiaravalloti, PE
 RAIN EVENT
 WEEKLY
 SPECIAL

WEATHER INFORMATION

CURRENT FORECAST: 52-deg F /Cloudy
 DATE OF LAST RAIN EVENT: 12+ Hour event on: 3/31/2017 - 4/1/2017
 AMOUNT OF LAST RAIN EVENT: 0.5"


GENERAL PROJECT COMPLIANCE:

*APPROXIMATE CURRENT (SF/ACRES) DISTURBED: <u>3700</u> SF / <u>0.09</u> AC	DUST CONTROL MEASURES ESTABLISHED: <u>YES</u> / NO
CONSTRUCTION ENTRANCE INSTALLED: <u>YES</u> / NO	SILT FENCE INSTALLED & FUNCTIONAL: <u>YES</u> / NO
WASHOUT AREA ESTABLISHED: YES / <u>NO</u>	INLET PROTECTION INSTALLED & FUNCTIONAL: YES / <u>N/A</u>
WASTE DISPOSAL AREA ESTABLISHED: <u>YES</u> / NO	ALL OTHER E&S CONTROLS INSTALLED & FUNCTIONAL: <u>YES</u> / NO
IN-ACTIVE AREAS STABILIZED: <u>YES</u> / NO	
STORMWATER DISCHARGE OBSERVED: YES / <u>NO</u>	

If yes, describe discharge:


DISTRIBUTION:

In my judgment the site is IN / OUT OF compliance with the terms and conditions of the Stormwater Pollution Control Plan and permit.


 Signature of Qualified Inspector

4/3/2017
 Date

"I have personally examined and am familiar with the information submitted in this document and all attachments thereto, and I certify that, based on reasonable investigation, including my inquiry of those individuals responsible for obtaining the information, the submitted information is true, accurate and complete to the best of my knowledge and belief. I understand that a false statement made in this document or its attachments may be punishable as a criminal offense, in accordance with section 22a-6 of the Connecticut General Statutes, pursuant to section 53a-157b of the Connecticut General Statutes, and in accordance with any other applicable statute."


 Signature of Permittee/Authorized Representative

4/7/17
 Date

* This is the total disturbance for all sites included in this report. Individual site disturbances are listed on the subsequent sheets.

816S

This site is IN / ~~OUT OF~~ compliance with the terms and conditions of the Stormwater Pollution Control Plan and permit.

ITEMS NOTED IN THIS INSPECTION:

List specific items relating to erosion & sediment controls, implementation of the plan, description of stormwater discharges, and any water quality monitoring performed during the inspection.

ITEM #	ITEM NOTED	DESCRIPTION OF DEFICIENCY	REMEDIAL ACTIONS REQUIRED	IN COMPLIANCE	DATE NOTED	CURRENT STATUS

ITEMS NOTED IN THIS INSPECTION:

**Note: The item numbers listed above correspond to the circled numbering on the attached reference map.

ADDITIONAL COMMENTS OR NOTES:

→ No ACTIVITY / No ISSUES

Approximate Areas of Disturbance:

- Previous Disturbance _____ sf
- New Disturbance: YES / NO If yes, new disturbance includes: _____

Total Current Approximate Disturbance = 1650 sf (0.04 acres)

817S

This site is IN / OUT OF compliance with the terms and conditions of the Stormwater Pollution Control Plan and permit.

ITEMS NOTED IN THIS INSPECTION:

List specific items relating to erosion & sediment controls, implementation of the plan, description of stormwater discharges, and any water quality monitoring performed during the inspection.

ITEM #	ITEM NOTED	DESCRIPTION OF DEFICENCY	REMEDIAL ACTIONS REQUIRED	IN COMPLIANCE	DATE NOTED	CURRENT STATUS

ITEMS NOTED IN THIS INSPECTION:

**Note: The item numbers listed above correspond to the circled numbering on the attached reference map.

ADDITIONAL COMMENTS OR NOTES:

→ No ACTIVITY / No ISSUE

Approximate Areas of Disturbance:

- Previous Disturbance _____ sf
 - New Disturbance: YES / NO / If yes, new disturbance includes: _____
- Total Current Approximate Disturbance = 225 sf (<0.01 acres)

818S

This site is IN / OUT OF compliance with the terms and conditions of the Stormwater Pollution Control Plan and permit.

ITEMS NOTED IN THIS INSPECTION:

List specific items relating to erosion & sediment controls, implementation of the plan, description of stormwater discharges, and any water quality monitoring performed during the inspection.

ITEM #	ITEM NOTED	DESCRIPTION OF DEFICIENCY	REMEDIAL ACTIONS REQUIRED	IN COMPLIANCE	DATE NOTED	CURRENT STATUS

ITEMS NOTED IN THIS INSPECTION:

**Note: The item numbers listed above correspond to the circled numbering on the attached reference map.

ADDITIONAL COMMENTS OR NOTES:

→ No Activity / No Issues

Approximate Areas of Disturbance:

- Previous Disturbance _____ sf
- New Disturbance: YES / NO If yes, new disturbance includes: _____

Total Current Approximate Disturbance = 1825 sf (0.04 acres)

**SEDIMENTATION AND EROSION CONTROL INSPECTION REPORT
THE UNITED ILLUMINATING COMPANY
BAIRD-CONGRESS**

SITES # 819S, 820S

INSPECTION INFORMATION

DATE: 4/3/2017
 QUALIFIED INSPECTOR: Vincenzo Chiaravalloti, PE
 RAIN EVENT
 WEEKLY
 SPECIAL

WEATHER INFORMATION

CURRENT FORECAST: 52-deg F / Cloudy
 DATE OF LAST RAIN EVENT: 12+ Hour event on: 3/31/2017 - 4/1/2017
 AMOUNT OF LAST RAIN EVENT: 0.5"


GENERAL PROJECT COMPLIANCE:

*APPROXIMATE CURRENT (SF/ACRES) DISTURBED: <u>7450</u> SF / <u>0.17</u> AC	DUST CONTROL MEASURES ESTABLISHED: <u>YES</u> / NO
CONSTRUCTION ENTRANCE INSTALLED: <u>YES</u> / NO	SILT FENCE INSTALLED & FUNCTIONAL: <u>YES</u> / NO
WASHOUT AREA ESTABLISHED: YES / <u>NO</u>	INLET PROTECTION INSTALLED & FUNCTIONAL: YES / <u>NO</u> / <u>N/A</u>
WASTE DISPOSAL AREA ESTABLISHED: <u>YES</u> / NO	ALL OTHER E&S CONTROLS INSTALLED & FUNCTIONAL: <u>YES</u> / NO
IN-ACTIVE AREAS STABILIZED: <u>YES</u> / NO	
STORMWATER DISCHARGE OBSERVED: YES / <u>NO</u>	

If yes, describe discharge:

DISTRIBUTION:

In my judgment the site is IN / OUT OF compliance with the terms and conditions of the Stormwater Pollution Control Plan and permit.



 Signature of Qualified Inspector

4/3/2017

 Date

"I have personally examined and am familiar with the information submitted in this document and all attachments thereto, and I certify that, based on reasonable investigation, including my inquiry of those individuals responsible for obtaining the information, the submitted information is true, accurate and complete to the best of my knowledge and belief. I understand that a false statement made in this document or its attachments may be punishable as a criminal offense, in accordance with section 22a-6 of the Connecticut General Statutes, pursuant to section 53a-157b of the Connecticut General Statutes, and in accordance with any other applicable statute."



 Signature of Permittee/ Authorized Representative

4/7/17

 Date

* This is the total disturbance for all sites included in this report. Individual site disturbances are listed on the subsequent sheets.

819S

This site is IN / OUT OF compliance with the terms and conditions of the Stormwater Pollution Control Plan and permit.

ITEMS NOTED IN THIS INSPECTION:

List specific items relating to erosion & sediment controls, implementation of the plan, description of stormwater discharges, and any water quality monitoring performed during the inspection.

ITEM #	ITEM NOTED	DESCRIPTION OF DEFICIENCY	REMEDIAL ACTIONS REQUIRED	IN COMPLIANCE	DATE NOTED	CURRENT STATUS

ITEMS NOTED IN THIS INSPECTION:

**Note: The item numbers listed above correspond to the circled numbering on the attached reference map.

ADDITIONAL COMMENTS OR NOTES:

→ No Activity / No Issues

Approximate Areas of Disturbance:

- Previous Disturbance _____ sf
- New Disturbance: YES / NO If yes, new disturbance includes: _____

Total Current Approximate Disturbance = 4000 sf (0.09 acres)

i.
r
e
ls,

820S

This site is IN ~~OUT OF~~ compliance with the terms and conditions of the Stormwater Pollution Control Plan and permit.

ITEMS NOTED IN THIS INSPECTION:

List specific items relating to erosion & sediment controls, implementation of the plan, description of stormwater discharges, and any water quality monitoring performed during the inspection.

ITEM #	ITEM NOTED	DESCRIPTION OF DEFICENCY	REMEDIAL ACTIONS REQUIRED	IN COMPLIANCE	DATE NOTED	CURRENT STATUS

ITEMS NOTED IN THIS INSPECTION:

**Note: The item numbers listed above correspond to the circled numbering on the attached reference map.

ADDITIONAL COMMENTS OR NOTES:

→ No ACTIVITY / No ISSUES

Approximate Areas of Disturbance:

- Previous Disturbance _____ sf
- New Disturbance: YES / NO If yes, new disturbance includes: _____

Total Current Approximate Disturbance = 3450 sf (0.08 acres)

**SEDIMENTATION AND EROSION CONTROL INSPECTION REPORT
THE UNITED ILLUMINATING COMPANY
BAIRD-CONGRESS**

SITES # 821S, 822S, 823S, 824S, 825S

INSPECTION INFORMATION		WEATHER INFORMATION	
DATE:	4/3/2017	CURRENT FORECAST:	52-deg F /Cloudy
QUALIFIED INSPECTOR:	Vincenzo Chiaravalloti, PE	DATE OF LAST RAIN EVENT:	12+ Hour event on: 3/31/2017 - 4/1/2017
RAIN EVENT	<input checked="" type="checkbox"/>	AMOUNT OF LAST RAIN EVENT:	0.5"
WEEKLY	<input checked="" type="checkbox"/>		
SPECIAL	<input type="checkbox"/>		

GENERAL PROJECT COMPLIANCE:

*APPROXIMATE CURRENT (SF/ACRES) DISTURBED:	<u>26,200 SF / 0.60 AC</u>	DUST CONTROL MEASURES ESTABLISHED:	<u>YES</u> / NO
CONSTRUCTION ENTRANCE INSTALLED:	<u>YES</u> / NO	SILT FENCE INSTALLED & FUNCTIONAL:	<u>YES</u> / NO
WASHOUT AREA ESTABLISHED:	YES / <u>NO</u>	INLET PROTECTION INSTALLED & FUNCTIONAL:	YES / NO / <u>N/A</u>
WASTE DISPOSAL AREA ESTABLISHED:	<u>YES</u> / NO	ALL OTHER E&S CONTROLS INSTALLED & FUNCTIONAL:	<u>YES</u> / NO
IN-ACTIVE AREAS STABILIZED:	<u>YES</u> / NO		
STORMWATER DISCHARGE OBSERVED:	YES / <u>NO</u>		
	If yes, describe discharge:		

DISTRIBUTION:

In my judgment the site is IN / OUT OF compliance with the terms and conditions of the Stormwater Pollution Control Plan and permit.

Vincenzo Chiaravalloti
Signature of Qualified Inspector

4/3/2017
Date

"I have personally examined and am familiar with the information submitted in this document and all attachments thereto, and I certify that, based on reasonable investigation, including my inquiry of those individuals responsible for obtaining the information, the submitted information is true, accurate and complete to the best of my knowledge and belief. I understand that a false statement made in this document or its attachments may be punishable as a criminal offense, in accordance with section 22a-6 of the Connecticut General Statutes, pursuant to section 53a-157b of the Connecticut General Statutes, and in accordance with any other applicable statute."

[Signature]
Signature of Permittee/Authorized Representative

4/7/17
Date

* This is the total disturbance for all sites included in this report. Individual site disturbances are listed on the subsequent sheets.

821S

This site is IN / OUT OF compliance with the terms and conditions of the Stormwater Pollution Control Plan and permit.

ITEMS NOTED IN THIS INSPECTION:

List specific items relating to erosion & sediment controls, implementation of the plan, description of stormwater discharges, and any water quality monitoring performed during the inspection.

ITEM #	ITEM NOTED	DESCRIPTION OF DEFICIENCY	REMEDIAL ACTIONS REQUIRED	IN COMPLIANCE	DATE NOTED	CURRENT STATUS

ITEMS NOTED IN THIS INSPECTION:

**Note: The item numbers listed above correspond to the circled numbering on the attached reference map.

ADDITIONAL COMMENTS OR NOTES:

→ No ACTIVITY (No ISSUES)
→ SHARPER ACCESS STABLE

Approximate Areas of Disturbance:

- Previous Disturbance _____ sf
- New Disturbance: YES / NO If yes, new disturbance includes: _____

Total Current Approximate Disturbance = 4500 sf (0.10 acres)

822S

This site is IN / OUT OF compliance with the terms and conditions of the Stormwater Pollution Control Plan and permit.

ITEMS NOTED IN THIS INSPECTION:

List specific items relating to erosion & sediment controls, implementation of the plan, description of stormwater discharges, and any water quality monitoring performed during the inspection.

ITEM #	ITEM NOTED	DESCRIPTION OF DEFICENCY	REMEDIAL ACTIONS REQUIRED	IN COMPLIANCE	DATE NOTED	CURRENT STATUS

ITEMS NOTED IN THIS INSPECTION:

**Note: The item numbers listed above correspond to the circled numbering on the attached reference map.

ADDITIONAL COMMENTS OR NOTES:

→ No ACTIVITY / No ISSUES
→ SHARED ACCES STABLE

Approximate Areas of Disturbance:

- Previous Disturbance _____ sf
- New Disturbance: YES / NO If yes, new disturbance includes: _____

Total Current Approximate Disturbance = 3200 sf (0.07 acres)

823S

This site is IN / OUT OF compliance with the terms and conditions of the Stormwater Pollution Control Plan and permit.

ITEMS NOTED IN THIS INSPECTION:

List specific items relating to erosion & sediment controls, implementation of the plan, description of stormwater discharges, and any water quality monitoring performed during the inspection.

ITEM #	ITEM NOTED	DESCRIPTION OF DEFICENCY	REMEDIAL ACTIONS REQUIRED	IN COMPLIANCE	DATE NOTED	CURRENT STATUS

ITEMS NOTED IN THIS INSPECTION:

**Note: The item numbers listed above correspond to the circled numbering on the attached reference map.

ADDITIONAL COMMENTS OR NOTES:

→ No Activity | No Issues
→ SHARED ALLEY STABLE

Approximate Areas of Disturbance:

- Previous Disturbance _____ sf
- New Disturbance: YES NO If yes, new disturbance includes: _____

Total Current Approximate Disturbance = 2050 sf (0.05 acres)

824S

This site is IN / OUT OF compliance with the terms and conditions of the Stormwater Pollution Control Plan and permit.

ITEMS NOTED IN THIS INSPECTION:

List specific items relating to erosion & sediment controls, implementation of the plan, description of stormwater discharges, and any water quality monitoring performed during the inspection.

ITEM #	ITEM NOTED	DESCRIPTION OF DEFICIENCY	REMEDIAL ACTIONS REQUIRED	IN COMPLIANCE	DATE NOTED	CURRENT STATUS

ITEMS NOTED IN THIS INSPECTION:

**Note: The item numbers listed above correspond to the circled numbering on the attached reference map.

ADDITIONAL COMMENTS OR NOTES:

→ No ACTIVITY / No ISSUES

→ SHARED ACCESS STABLE

Approximate Areas of Disturbance:

- Previous Disturbance _____ sf
- New Disturbance: YES / NO If yes, new disturbance includes: _____

Total Current Approximate Disturbance = 7250 sf (0.17 acres)

825S

This site is IN / OUT OF compliance with the terms and conditions of the Stormwater Pollution Control Plan and permit.

ITEMS NOTED IN THIS INSPECTION:

List specific items relating to erosion & sediment controls, implementation of the plan, description of stormwater discharges, and any water quality monitoring performed during the inspection.

ITEM #	ITEM NOTED	DESCRIPTION OF DEFICIENCY	REMEDIAL ACTIONS REQUIRED	IN COMPLIANCE	DATE NOTED	CURRENT STATUS
1	SILT FENCE DOWN	PARTIAL OF SILT FENCE DOWN NEAR ENTRY	REPAIR OR REPLACE	YES	7/17/17	STABLE

ITEMS NOTED IN THIS INSPECTION:

**Note: The item numbers listed above correspond to the circled numbering on the attached reference map.

ADDITIONAL COMMENTS OR NOTES:

→ NO ACTIVITY / NO ISSUES
→ SITE IS STABLE
→ PORTION OF S.F. IS DOWN ALONG ENTRY
↳ SITE STILL CONTAINED (SEE ITEM #1)

Approximate Areas of Disturbance:

- Previous Disturbance _____ sf
- New Disturbance: YES / NO If yes, new disturbance includes: _____

Total Current Approximate Disturbance = 9200 sf (0.21 acres)