



February 25, 2019

James J. Murphy, Jr.
Vice Chairman
The Connecticut Siting Council
Ten Franklin Square
New Britain, CT 06051

Re: Bridgeport 115-kV Transmission Line Upgrade Project
The United Illuminating Company
Monthly Close-out Report

Dear Attorney Bachman:

Pursuant to the Connecticut Siting Council's ("CSC") approval of Petition 1176, please find attached the first of three of The United Illuminating Company's ("UI") monthly close-out stormwater inspection reports associated with the construction of the Bridgeport 115-kV transmission lines and the replacement of the existing 115-kV transmission line structures from Baird Substation in Stratford to Congress Street Substation in Bridgeport.

Should you have any questions regarding the report, please do not hesitate to call me at 203.499.2586.

Sincerely,

Amy Hicks, Outreach Specialist

Enclosure

**SEDIMENTATION AND EROSION CONTROL INSPECTION REPORT
THE UNITED ILLUMINATING COMPANY
BAIRD-CONGRESS**

SITES # 785N, 786N, 788N, 789N, 790N

INSPECTION INFORMATION

DATE: 1/31/2019
QUALIFIED INSPECTOR: Vincenzo Chiaravalloti, PE
RAIN EVENT ☒
WEEKLY ☐
SPECIAL ☒ 1st Monthly Close-out Inspection

WEATHER INFORMATION

CURRENT FORECAST: 12-deg F / Mostly Sunny
DATE OF LAST RAIN EVENT: 1/29/2019
AMOUNT OF LAST RAIN EVENT: 0.3"

GENERAL PROJECT COMPLIANCE:

*APPROXIMATE CURRENT (SF/ACRES) DISTURBED:	<u>1,500 SF / 0.03 AC</u>	DUST CONTROL MEASURES ESTABLISHED:	<u>YES</u> / NO
CONSTRUCTION ENTRANCE INSTALLED:	YES / NO <u>N/A</u>	SILT FENCE INSTALLED & FUNCTIONAL:	YES / NO <u>N/A</u>
WASHOUT AREA ESTABLISHED:	YES / NO <u>N/A</u>	INLET PROTECTION INSTALLED & FUNCTIONAL:	YES / NO <u>N/A</u>
WASTE DISPOSAL AREA ESTABLISHED:	YES / NO <u>N/A</u>	ALL OTHER E&S CONTROLS INSTALLED & FUNCTIONAL:	YES / NO <u>N/A</u>
IN-ACTIVE AREAS STABILIZED:	<u>YES</u> / NO		
STORMWATER DISCHARGE OBSERVED:	YES / <u>NO</u>		
	If yes, describe discharge:		

DISTRIBUTION:

In my judgment the site is IN / OUT OF compliance with the terms and conditions of the Stormwater Pollution Control Plan and permit.



Signature of Qualified Inspector

1/31/2019

Date

"I have personally examined and am familiar with the information submitted in this document and all attachments thereto, and I certify that, based on reasonable investigation, including my inquiry of those individuals responsible for obtaining the information, the submitted information is true, accurate and complete to the best of my knowledge and belief. I understand that a false statement made in this document or its attachments may be punishable as a criminal offense, in accordance with section 22a-6 of the Connecticut General Statutes, pursuant to section 53a-157b of the Connecticut General Statutes, and in accordance with any other applicable statute."

 *As authorized by UI*

Signature of Permittee/Authorized Representative

2/14/19

Date

* This is the total disturbance for all sites included in this report. Individual site disturbances are listed on the subsequent sheets.

785N

This site is IN / OUT OF compliance with the terms and conditions of the Stormwater Pollution Control Plan and permit.

ITEMS NOTED IN THIS INSPECTION:

List specific items relating to erosion & sediment controls, implementation of the plan, description of stormwater discharges, and any water quality monitoring performed during the inspection.

ITEM #	ITEM NOTED	DESCRIPTION OF DEFICIENCY	REMEDIAL ACTIONS REQUIRED	IN COMPLIANCE	DATE NOTED	CURRENT STATUS

ITEMS NOTED IN THIS INSPECTION:

Note: The item numbers listed above correspond to the circled numbering on the attached reference map.

ADDITIONAL COMMENTS OR NOTES:

→ No Activity
→ STRAW PROTECTION IN PLACE ON DISTURBED WORK PAD
→ VEGETATION BUFFER AROUND WORK PAD

Approximate Areas of Disturbance:

- New Disturbance: YES / NO If yes, new disturbance includes: _____

Total Current Approximate Disturbance = 1,500 sf (0.03 acres)

786N

This site is IN / OUT OF compliance with the terms and conditions of the Stormwater Pollution Control Plan and permit.

ITEMS NOTED IN THIS INSPECTION:

List specific items relating to erosion & sediment controls, implementation of the plan, description of stormwater discharges, and any water quality monitoring performed during the inspection.

ITEM #	ITEM NOTED	DESCRIPTION OF DEFICIENCY	REMEDIAL ACTIONS REQUIRED	IN COMPLIANCE	DATE NOTED	CURRENT STATUS

ITEMS NOTED IN THIS INSPECTION:

**Note: The item numbers listed above correspond to the circled numbering on the attached reference map.

ADDITIONAL COMMENTS OR NOTES:

→ No Activity / No Disturbance
 → Final Lawn Surface in Place
 → Site Stable Next to Walk

Approximate Areas of Disturbance:

- New Disturbance: YES NO If yes, new disturbance includes: _____

Total Current Approximate Disturbance = 0 sf (0.0 acres)

788N

This site is IN / OUT OF compliance with the terms and conditions of the Stormwater Pollution Control Plan and permit.

ITEMS NOTED IN THIS INSPECTION:

List specific items relating to erosion & sediment controls, implementation of the plan, description of stormwater discharges, and any water quality monitoring performed during the inspection.

ITEM #	ITEM NOTED	DESCRIPTION OF DEFICIENCY	REMEDIAL ACTIONS REQUIRED	IN COMPLIANCE	DATE NOTED	CURRENT STATUS

ITEMS NOTED IN THIS INSPECTION:

**Note: The item numbers listed above correspond to the circled numbering on the attached reference map.

ADDITIONAL COMMENTS OR NOTES:

→ NO ACTIVITY / NO DISTURBANCE
 → CRUSHED STONE SURFACE IN PLACE
 → SOME MINOR CONSTRUCTION SEDIMENT AT BASE OF WALL ON ADJACENT SITE ⇒ SWEEPING / REMOVAL RECOMMENDED

Approximate Areas of Disturbance:

- New Disturbance: YES / NO If yes, new disturbance includes: _____

Total Current Approximate Disturbance = 0 sf (0.0 acres)

789N

This site is IN / OUT OF compliance with the terms and conditions of the Stormwater Pollution Control Plan and permit.

ITEMS NOTED IN THIS INSPECTION:

List specific items relating to erosion & sediment controls, implementation of the plan, description of stormwater discharges, and any water quality monitoring performed during the inspection.

ITEM #	ITEM NOTED	DESCRIPTION OF DEFICIENCY	REMEDIAL ACTIONS REQUIRED	IN COMPLIANCE	DATE NOTED	CURRENT STATUS

ITEMS NOTED IN THIS INSPECTION:

**Note: The item numbers listed above correspond to the circled numbering on the attached reference map.

ADDITIONAL COMMENTS OR NOTES:

→ No Activity / No Disturbance
→ Site Fully Paved / Stable

Approximate Areas of Disturbance:

- New Disturbance: YES NO If yes, new disturbance includes: _____

Total Current Approximate Disturbance = 0 sf (0.0 acres)

790N

This site is IN / OUT OF compliance with the terms and conditions of the Stormwater Pollution Control Plan and permit.

ITEMS NOTED IN THIS INSPECTION:

List specific items relating to erosion & sediment controls, implementation of the plan, description of stormwater discharges, and any water quality monitoring performed during the inspection.

ITEM #	ITEM NOTED	DESCRIPTION OF DEFICIENCY	REMEDIAL ACTIONS REQUIRED	IN COMPLIANCE	DATE NOTED	CURRENT STATUS

ITEMS NOTED IN THIS INSPECTION:

**Note: The item numbers listed above correspond to the circled numbering on the attached reference map.

ADDITIONAL COMMENTS OR NOTES:

→ NO ACTIVITY / NO DISTURBANCE
→ SITE FULLY STABLE IN VEGETATED ROAD SHOULDER

Approximate Areas of Disturbance:

- New Disturbance: YES NO If yes, new disturbance includes: _____

Total Current Approximate Disturbance = 0 sf (0.0 acres)

**SEDIMENTATION AND EROSION CONTROL INSPECTION REPORT
THE UNITED ILLUMINATING COMPANY
BAIRD-CONGRESS**

SITES # 786S, 788S, 789S

INSPECTION INFORMATION

DATE: 1/31/2019
QUALIFIED INSPECTOR: Vincenzo Chiaravalloti, PE
RAIN EVENT ☒
WEEKLY ☐
SPECIAL ☒ 1st Monthly Close-out Inspection

WEATHER INFORMATION

CURRENT FORECAST: 12-deg F / Mostly Sunny
DATE OF LAST RAIN EVENT: 1/29/2019
AMOUNT OF LAST RAIN EVENT: 0.3"

GENERAL PROJECT COMPLIANCE:

*APPROXIMATE CURRENT (SF/ACRES) DISTURBED: <u>0.11 SF / 0.12 AC</u>	DUST CONTROL MEASURES ESTABLISHED: <u>YES</u> NO
CONSTRUCTION ENTRANCE INSTALLED: <u>YES</u> NO	SILT FENCE INSTALLED & FUNCTIONAL: <u>YES</u> NO
WASHOUT AREA ESTABLISHED: YES / NO <u>N/A</u>	INLET PROTECTION INSTALLED & FUNCTIONAL: YES / NO <u>N/A</u>
WASTE DISPOSAL AREA ESTABLISHED: YES / NO <u>N/A</u>	ALL OTHER E&S CONTROLS INSTALLED & FUNCTIONAL: <u>YES</u> NO
IN-ACTIVE AREAS STABILIZED: <u>YES</u> NO	
STORMWATER DISCHARGE OBSERVED: YES / NO <u>NO</u>	
If yes, describe discharge:	

DISTRIBUTION:

In my judgment the site is IN / OUT OF compliance with the terms and conditions of the Stormwater Pollution Control Plan and permit.

Vincenzo Chiaravalloti
Signature of Qualified Inspector

1/31/2019

Date

"I have personally examined and am familiar with the information submitted in this document and all attachments thereto, and I certify that, based on reasonable investigation, including my inquiry of those individuals responsible for obtaining the information, the submitted information is true, accurate and complete to the best of my knowledge and belief. I understand that a false statement made in this document or its attachments may be punishable as a criminal offense, in accordance with section 22a-6 of the Connecticut General Statutes, pursuant to section 53a-157b of the Connecticut General Statutes, and in accordance with any other applicable statute."

[Signature]
Signature of Permittee/Authorized Representative

3/14/19
Date

* This is the total disturbance for all sites included in this report. Individual site disturbances are listed on the subsequent sheets.

786S

This site is IN / OUT OF compliance with the terms and conditions of the Stormwater Pollution Control Plan and permit.

ITEMS NOTED IN THIS INSPECTION:

List specific items relating to erosion & sediment controls, implementation of the plan, description of stormwater discharges, and any water quality monitoring performed during the inspection.

ITEM #	ITEM NOTED	DESCRIPTION OF DEFICIENCY	REMEDIAL ACTIONS REQUIRED	IN COMPLIANCE	DATE NOTED	CURRENT STATUS

ITEMS NOTED IN THIS INSPECTION:

**Note: The item numbers listed above correspond to the circled numbering on the attached reference map.

ADDITIONAL COMMENTS OR NOTES:

→ No ACTIVITY / No DISTURBANCE
 → S.E. STABLE
 → MAINTENANCE ALLOW LEFT IN PLACE
 → SUGGESTED REMOVAL OF REMAINING SILT-FENCE

Approximate Areas of Disturbance:

- New Disturbance: YES / NO If yes, new disturbance includes: SITE STABLE / LAWN
All DISTURBANCE REMOVED

Total Current Approximate Disturbance = 8,400 sf (0.19 acres)

0 sf (0 ac)

788S

This site is IN / OUT OF compliance with the terms and conditions of the Stormwater Pollution Control Plan and permit.

ITEMS NOTED IN THIS INSPECTION:

List specific items relating to erosion & sediment controls, implementation of the plan, description of stormwater discharges, and any water quality monitoring performed during the inspection.

ITEM #	ITEM NOTED	DESCRIPTION OF DEFICIENCY	REMEDIAL ACTIONS REQUIRED	IN COMPLIANCE	DATE NOTED	CURRENT STATUS

ITEMS NOTED IN THIS INSPECTION:

**Note: The item numbers listed above correspond to the circled numbering on the attached reference map.

ADDITIONAL COMMENTS OR NOTES:

→ No Activity / No Disturbance
→ SITE Fully PAVED / STABLE

Approximate Areas of Disturbance:

- New Disturbance: YES NO If yes, new disturbance includes: _____

Total Current Approximate Disturbance = 0 sf (0.00 acres)

789S

This site is IN / OUT OF compliance with the terms and conditions of the Stormwater Pollution Control Plan and permit.

ITEMS NOTED IN THIS INSPECTION:

List specific items relating to erosion & sediment controls, implementation of the plan, description of stormwater discharges, and any water quality monitoring performed during the inspection.

ITEM #	ITEM NOTED	DESCRIPTION OF DEFICIENCY	REMEDIAL ACTIONS REQUIRED	IN COMPLIANCE	DATE NOTED	CURRENT STATUS

ITEMS NOTED IN THIS INSPECTION:

**Note: The item numbers listed above correspond to the circled numbering on the attached reference map.

ADDITIONAL COMMENTS OR NOTES:

→ NO ACTIVITY / NO DISTURBANCE
→ SITE FULLY PAVED / STABLE

Approximate Areas of Disturbance:

- New Disturbance: YES NO If yes, new disturbance includes: _____

Total Current Approximate Disturbance = 0 sf (0.00 acres)

**SEDIMENTATION AND EROSION CONTROL INSPECTION REPORT
THE UNITED ILLUMINATING COMPANY
BAIRD-CONGRESS**

SITES # 791S, 792S, 793S, 794S, 795S

INSPECTION INFORMATION
DATE: 1/31/2019
QUALIFIED INSPECTOR: Vincenzo Chiaravalloti, PE
RAIN EVENT ☒
WEEKLY ☐
SPECIAL ☒ 1st Monthly Close-out Inspection

WEATHER INFORMATION
CURRENT FORECAST: 12-deg F / Mostly Sunny
DATE OF LAST RAIN EVENT: 1/29/2019
AMOUNT OF LAST RAIN EVENT: 0.3"

GENERAL PROJECT COMPLIANCE:

*APPROXIMATE CURRENT (SF/ACRES) DISTURBED:	Q SF/ Q AC	DUST CONTROL MEASURES ESTABLISHED:	<input checked="" type="checkbox"/> YES / NO
CONSTRUCTION ENTRANCE INSTALLED:	YES / NO <i>N/A</i>	SILT FENCE INSTALLED & FUNCTIONAL:	YES / NO <i>N/A</i>
WASHOUT AREA ESTABLISHED:	YES / NO <i>N/A</i>	INLET PROTECTION INSTALLED & FUNCTIONAL:	YES / NO <input checked="" type="checkbox"/> N/A
WASTE DISPOSAL AREA ESTABLISHED:	YES / NO <i>N/A</i>	ALL OTHER E&S CONTROLS INSTALLED & FUNCTIONAL:	YES / NO <i>N/A</i>
IN-ACTIVE AREAS STABILIZED:	<input checked="" type="checkbox"/> YES / NO		
STORMWATER DISCHARGE OBSERVED:	YES <input checked="" type="checkbox"/> NO		
	If yes, describe discharge:		

DISTRIBUTION:

In my judgment the site is ☒ **IN** / **OUT OF** compliance with the terms and conditions of the Stormwater Pollution Control Plan and permit.

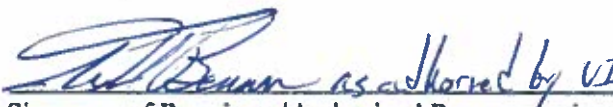


Signature of Qualified Inspector

1/31/2019

Date

"I have personally examined and am familiar with the information submitted in this document and all attachments thereto, and I certify that, based on reasonable investigation, including my inquiry of those individuals responsible for obtaining the information, the submitted information is true, accurate and complete to the best of my knowledge and belief. I understand that a false statement made in this document or its attachments may be punishable as a criminal offense, in accordance with section 22a-6 of the Connecticut General Statutes, pursuant to section 53a-157b of the Connecticut General Statutes, and in accordance with any other applicable statute."



Signature of Permittee/Authorized Representative

2/14/19

Date

* This is the total disturbance for all sites included in this report. Individual site disturbances are listed on the subsequent sheets.

791S

This site is IN / OUT OF compliance with the terms and conditions of the Stormwater Pollution Control Plan and permit.

ITEMS NOTED IN THIS INSPECTION:

List specific items relating to erosion & sediment controls, implementation of the plan, description of stormwater discharges, and any water quality monitoring performed during the inspection.

ITEM #	ITEM NOTED	DESCRIPTION OF DEFICIENCY	REMEDIAL ACTIONS REQUIRED	IN COMPLIANCE	DATE NOTED	CURRENT STATUS

ITEMS NOTED IN THIS INSPECTION:

**Note: The item numbers listed above correspond to the circled numbering on the attached reference map.

ADDITIONAL COMMENTS OR NOTES:

→ No Activity / No Disturbance
 → Site Fully Stable w/ CRUSHED STONE SURFACE

Approximate Areas of Disturbance:

- New Disturbance: YES NO If yes, new disturbance includes: _____

Total Current Approximate Disturbance = 0 sf (0.0 acres)

7928

This site is IN / OUT OF compliance with the terms and conditions of the Stormwater Pollution Control Plan and permit.

ITEMS NOTED IN THIS INSPECTION:

List specific items relating to erosion & sediment controls, implementation of the plan, description of stormwater discharges, and any water quality monitoring performed during the inspection.

ITEM #	ITEM NOTED	DESCRIPTION OF DEFICIENCY	REMEDIAL ACTIONS REQUIRED	IN COMPLIANCE	DATE NOTED	CURRENT STATUS

ITEMS NOTED IN THIS INSPECTION:

**Note: The item numbers listed above correspond to the circled numbering on the attached reference map.

ADDITIONAL COMMENTS OR NOTES:

→ No Activity / No Disturbance
→ SITE Fully PAVED / STABLE

Approximate Areas of Disturbance:

- New Disturbance: YES NO If yes, new disturbance includes: _____

Total Current Approximate Disturbance = 0 sf (0.00 acres)

793S

This site is IN / OUT OF compliance with the terms and conditions of the Stormwater Pollution Control Plan and permit.

ITEMS NOTED IN THIS INSPECTION:

List specific items relating to erosion & sediment controls, implementation of the plan, description of stormwater discharges, and any water quality monitoring performed during the inspection.

ITEM #	ITEM NOTED	DESCRIPTION OF DEFICIENCY	REMEDIAL ACTIONS REQUIRED	IN COMPLIANCE	DATE NOTED	CURRENT STATUS

ITEMS NOTED IN THIS INSPECTION:

**Note: The item numbers listed above correspond to the circled numbering on the attached reference map.

ADDITIONAL COMMENTS OR NOTES:

→ No Activity / No Disturbance
→ Site Fully Paved / Stable

Approximate Areas of Disturbance:

- New Disturbance: YES / NO If yes, new disturbance includes: _____

Total Current Approximate Disturbance = 0 sf (0.00 acres)

794S

This site is IN / OUT OF compliance with the terms and conditions of the Stormwater Pollution Control Plan and permit.

ITEMS NOTED IN THIS INSPECTION:

List specific items relating to erosion & sediment controls, implementation of the plan, description of stormwater discharges, and any water quality monitoring performed during the inspection.

ITEM #	ITEM NOTED	DESCRIPTION OF DEFICIENCY	REMEDIAL ACTIONS REQUIRED	IN COMPLIANCE	DATE NOTED	CURRENT STATUS

ITEMS NOTED IN THIS INSPECTION:

**Note: The item numbers listed above correspond to the circled numbering on the attached reference map.

ADDITIONAL COMMENTS OR NOTES:

→ NO ACTIVITY / NO DISTURBANCE
→ SITE FULLY PAVED / STABLE

Approximate Areas of Disturbance:

- New Disturbance: YES NO If yes, new disturbance includes: _____

Total Current Approximate Disturbance = 0 sf (0.00 acres)

795S

This site is IN / OUT OF compliance with the terms and conditions of the Stormwater Pollution Control Plan and permit.

ITEMS NOTED IN THIS INSPECTION:

List specific items relating to erosion & sediment controls, implementation of the plan, description of stormwater discharges, and any water quality monitoring performed during the inspection.

ITEM #	ITEM NOTED	DESCRIPTION OF DEFICIENCY	REMEDIAL ACTIONS REQUIRED	IN COMPLIANCE	DATE NOTED	CURRENT STATUS

ITEMS NOTED IN THIS INSPECTION:

**Note: The item numbers listed above correspond to the circled numbering on the attached reference map.

ADDITIONAL COMMENTS OR NOTES:

→ No Activity / No Disturbance
 → Site Stable And Fully Paved

Approximate Areas of Disturbance:

- New Disturbance: YES NO If yes, new disturbance includes: _____

Total Current Approximate Disturbance = 0 sf (0.00 acres)

**SEDIMENTATION AND EROSION CONTROL INSPECTION REPORT
THE UNITED ILLUMINATING COMPANY
BAIRD-CONGRESS**

SITES # 792N, 793N, 794N, 795N

INSPECTION INFORMATION

DATE: 1/31/2019
QUALIFIED INSPECTOR: Vincenzo Chiaravalloti, PE
RAIN EVENT ☒
WEEKLY ☐
SPECIAL ☒ 1st Monthly Close-out Inspection

WEATHER INFORMATION

CURRENT FORECAST: 12-deg F / Mostly Sunny
DATE OF LAST RAIN EVENT: 1/29/2019
AMOUNT OF LAST RAIN EVENT: 0.3"

GENERAL PROJECT COMPLIANCE:

*APPROXIMATE CURRENT (SF/ACRES) DISTURBED:	0 SF/0.0 AC	DUST CONTROL MEASURES ESTABLISHED:	YES / NO
CONSTRUCTION ENTRANCE INSTALLED:	YES / NO <i>NA</i>	SILT FENCE INSTALLED & FUNCTIONAL:	YES / NO <i>NA</i>
WASHOUT AREA ESTABLISHED:	YES / NO <i>NA</i>	INLET PROTECTION INSTALLED & FUNCTIONAL:	YES / NO <i>N/A</i>
WASTE DISPOSAL AREA ESTABLISHED:	YES / NO <i>NA</i>	ALL OTHER E&S CONTROLS INSTALLED & FUNCTIONAL:	YES / NO <i>NA</i>
IN-ACTIVE AREAS STABILIZED:	YES / NO		
STORMWATER DISCHARGE OBSERVED:	YES / NO		
	If yes, describe discharge:		

DISTRIBUTION:

In my judgment the site is IN / OUT OF compliance with the terms and conditions of the Stormwater Pollution Control Plan and permit.



Signature of Qualified Inspector

1/31/2019

Date

"I have personally examined and am familiar with the information submitted in this document and all attachments thereto, and I certify that, based on reasonable investigation, including my inquiry of those individuals responsible for obtaining the information, the submitted information is true, accurate and complete to the best of my knowledge and belief. I understand that a false statement made in this document or its attachments may be punishable as a criminal offense, in accordance with section 22a-6 of the Connecticut General Statutes, pursuant to section 53a-157b of the Connecticut General Statutes, and in accordance with any other applicable statute."



Signature of Permittee/Authorized Representative

2/14/19

Date

* This is the total disturbance for all sites included in this report. Individual site disturbances are listed on the subsequent sheets.

792N

This site is IN / OUT OF compliance with the terms and conditions of the Stormwater Pollution Control Plan and permit.

ITEMS NOTED IN THIS INSPECTION:

List specific items relating to erosion & sediment controls, implementation of the plan, description of stormwater discharges, and any water quality monitoring performed during the inspection.

ITEM #	ITEM NOTED	DESCRIPTION OF DEFICIENCY	REMEDIAL ACTIONS REQUIRED	IN COMPLIANCE	DATE NOTED	CURRENT STATUS

ITEMS NOTED IN THIS INSPECTION:

**Note: The item numbers listed above correspond to the circled numbering on the attached reference map.

ADDITIONAL COMMENTS OR NOTES:

→ NO ACTIVITY | NO DISTURBANCE
→ SITE FULLY PAVED / STABLE

Approximate Areas of Disturbance:

- Previous Disturbance 0 sf
- New Disturbance: YES / NO If yes, new disturbance includes: _____

Total Current Approximate Disturbance = 0 sf

793N

This site is IN / OUT OF compliance with the terms and conditions of the Stormwater Pollution Control Plan and permit.

ITEMS NOTED IN THIS INSPECTION:

List specific items relating to erosion & sediment controls, implementation of the plan, description of stormwater discharges, and any water quality monitoring performed during the inspection.

ITEM #	ITEM NOTED	DESCRIPTION OF DEFICIENCY	REMEDIAL ACTIONS REQUIRED	IN COMPLIANCE	DATE NOTED	CURRENT STATUS

ITEMS NOTED IN THIS INSPECTION:

**Note: The item numbers listed above correspond to the circled numbering on the attached reference map.

ADDITIONAL COMMENTS OR NOTES:

→ No Activity / No Disturbance
→ Site Fully Paved / Stable

Approximate Areas of Disturbance:

- Previous Disturbance 0 sf
- New Disturbance: YES / NO If yes, new disturbance includes:

Total Current Approximate Disturbance=0 sf

794N

This site is IN / OUT OF compliance with the terms and conditions of the Stormwater Pollution Control Plan and permit.

ITEMS NOTED IN THIS INSPECTION:

List specific items relating to erosion & sediment controls, implementation of the plan, description of stormwater discharges, and any water quality monitoring performed during the inspection.

ITEM #	ITEM NOTED	DESCRIPTION OF DEFICIENCY	REMEDIAL ACTIONS REQUIRED	IN COMPLIANCE	DATE NOTED	CURRENT STATUS

ITEMS NOTED IN THIS INSPECTION:

*Note: The item numbers listed above correspond to the circled numbering on the attached reference map.

ADDITIONAL COMMENTS OR NOTES:

→ NO ACTIVITY / NO DISTURBANCE
→ SITE FULLY PAVED / STABLE

Approximate Areas of Disturbance:

- Previous Disturbance 0 sf
- New Disturbance: YES / NO If yes, new disturbance includes: _____

Total Current Approximate Disturbance = 0 sf

795N

This site is IN / OUT OF compliance with the terms and conditions of the Stormwater Pollution Control Plan and permit.

ITEMS NOTED IN THIS INSPECTION:

List specific items relating to erosion & sediment controls, implementation of the plan, description of stormwater discharges, and any water quality monitoring performed during the inspection.

ITEM #	ITEM NOTED	DESCRIPTION OF DEFICIENCY	REMEDIAL ACTIONS REQUIRED	IN COMPLIANCE	DATE NOTED	CURRENT STATUS

ITEMS NOTED IN THIS INSPECTION:

**Note: The item numbers listed above correspond to the circled numbering on the attached reference map.

ADDITIONAL COMMENTS OR NOTES:

→ No Activity | No Disturbance
→ Site Contained in Paved Lot w/ Vegetated Buffer

Approximate Areas of Disturbance:

- Previous Disturbance 0 sf
- New Disturbance: YES / NO If yes, new disturbance includes: _____

Total Current Approximate Disturbance = 0 sf

SEDIMENTATION AND EROSION CONTROL INSPECTION REPORT
THE UNITED ILLUMINATING COMPANY
BAIRD-CONGRESS

SITES # 796N, 797N, 798N, 799N

INSPECTION INFORMATION

DATE: 1/31/2019
QUALIFIED INSPECTOR: Vincenzo Chiaravalloti, PE
RAIN EVENT ☒
WEEKLY ☐
SPECIAL ☒ 1st Monthly Close-out Inspection

WEATHER INFORMATION


CURRENT FORECAST: 12-deg F / Mostly Sunny
DATE OF LAST RAIN EVENT: 1/29/2019
AMOUNT OF LAST RAIN EVENT: 0.3"

GENERAL PROJECT COMPLIANCE:

*APPROXIMATE CURRENT (SF/ACRES) DISTURBED:	0 SF/0 AC	DUST CONTROL MEASURES ESTABLISHED:	<u>YES</u> / NO
CONSTRUCTION ENTRANCE INSTALLED:	YES / NO <u>N/A</u>	SILT FENCE INSTALLED & FUNCTIONAL:	<u>YES</u> / NO
WASHOUT AREA ESTABLISHED:	YES / NO <u>N/A</u>	INLET PROTECTION INSTALLED & FUNCTIONAL:	YES / NO <u>N/A</u>
WASTE DISPOSAL AREA ESTABLISHED:	YES / NO <u>N/A</u>	ALL OTHER E&S CONTROLS INSTALLED & FUNCTIONAL:	<u>YES</u> / NO
IN ACTIVE AREAS STABILIZED:	<u>YES</u> / NO		
STORMWATER DISCHARGE OBSERVED:	YES / <u>NO</u>		
	If yes, describe discharge:		

DISTRIBUTION:

In my judgment the site is IN / OUT OF compliance with the terms and conditions of the Stormwater Pollution Control Plan and permit.



Signature of Qualified Inspector

1/31/2019

Date

"I have personally examined and am familiar with the information submitted in this document and all attachments thereto, and I certify that, based on reasonable investigation, including my inquiry of those individuals responsible for obtaining the information, the submitted information is true, accurate and complete to the best of my knowledge and belief. I understand that a false statement made in this document or its attachments may be punishable as a criminal offense, in accordance with section 22a-6 of the Connecticut General Statutes, pursuant to section 53a-157b of the Connecticut General Statutes, and in accordance with any other applicable statute."



Signature of Permittee/Authorized Representative

2/14/19

Date

* This is the total disturbance for all sites included in this report. Individual site disturbances are listed on the subsequent sheets.

796N

This site is IN / OUT OF compliance with the terms and conditions of the Stormwater Pollution Control Plan and permit.

ITEMS NOTED IN THIS INSPECTION:

List specific items relating to erosion & sediment controls, implementation of the plan, description of stormwater discharges, and any water quality monitoring performed during the inspection.

ITEM #	ITEM NOTED	DESCRIPTION OF DEFICIENCY	REMEDIAL ACTIONS REQUIRED	IN COMPLIANCE	DATE NOTED	CURRENT STATUS

ITEMS NOTED IN THIS INSPECTION:

**Note: The item numbers listed above correspond to the circled numbering on the attached reference map.

ADDITIONAL COMMENTS OR NOTES:

→ No Activity / No Disturbance
 → Site contained next to paved lot
 → Adjacent fill by others / owner of lot

Approximate Areas of Disturbance:

- Previous Disturbance 0 sf
- New Disturbance: YES / NO If yes, new disturbance includes:

Total Current Approximate Disturbance = 0 sf (0 acres)

797N

This site is IN / OUT OF compliance with the terms and conditions of the Stormwater Pollution Control Plan and permit.

ITEMS NOTED IN THIS INSPECTION:

List specific items relating to erosion & sediment controls, implementation of the plan, description of stormwater discharges, and any water quality monitoring performed during the inspection.

ITEM #	ITEM NOTED	DESCRIPTION OF DEFICIENCY	REMEDIAL ACTIONS REQUIRED	IN COMPLIANCE	DATE NOTED	CURRENT STATUS

ITEMS NOTED IN THIS INSPECTION:

**Note: The item numbers listed above correspond to the circled numbering on the attached reference map.

ADDITIONAL COMMENTS OR NOTES:

→ No Activity / No Disturbance

→ Site Stable & Contained in Gravel Lot

Approximate Areas of Disturbance:

- Previous Disturbance 0 sf
- New Disturbance: YES / NO If yes, new disturbance includes: _____

Total Current Approximate Disturbance = 0 sf (0 acres)

798N

This site is IN / OUT OF compliance with the terms and conditions of the Stormwater Pollution Control Plan and permit.

ITEMS NOTED IN THIS INSPECTION:

List specific items relating to erosion & sediment controls, implementation of the plan, description of stormwater discharges, and any water quality monitoring performed during the inspection.

ITEM #	ITEM NOTED	DESCRIPTION OF DEFICIENCY	REMEDIAL ACTIONS REQUIRED	IN COMPLIANCE	DATE NOTED	CURRENT STATUS

ITEMS NOTED IN THIS INSPECTION:

**Note: The item numbers listed above correspond to the circled numbering on the attached reference map.

ADDITIONAL COMMENTS OR NOTES:

→ No Activity / No Disturbance
→ SITE CONTAINED IN GRAVEL LOT
→ FINAL STONE SURFACING STABLE

Approximate Areas of Disturbance:

- Previous Disturbance 0 sf
 - New Disturbance: YES / NO If yes, new disturbance includes: _____
- Total Current Approximate Disturbance = 0 sf (0 acres)

799N

This site is IN / OUT OF compliance with the terms and conditions of the Stormwater Pollution Control Plan and permit.

ITEMS NOTED IN THIS INSPECTION:

List specific items relating to erosion & sediment controls, implementation of the plan, description of stormwater discharges, and any water quality monitoring performed during the inspection.

ITEM #	ITEM NOTED	DESCRIPTION OF DEFICIENCY	REMEDIAL ACTIONS REQUIRED	IN COMPLIANCE	DATE NOTED	CURRENT STATUS

ITEMS NOTED IN THIS INSPECTION:

**Note: The item numbers listed above correspond to the circled numbering on the attached reference map.

ADDITIONAL COMMENTS OR NOTES:

→ NO ACTIVITY / NO DISTURBANCE

→ FINAL CRUSHED STONE SURFACE IN PLACE

→ SILT FENCE & STRAW WATTLE AT EDGE OF LOT
CUMUL BE REMOVED

Approximate Areas of Disturbance:

- Previous Disturbance 0 sf
- New Disturbance: YES / NO (if yes, new disturbance includes: _____)

Total Current Approximate Disturbance = 0 sf (0 acres)

**SEDIMENTATION AND EROSION CONTROL INSPECTION REPORT
THE UNITED ILLUMINATING COMPANY
BAIRD-CONGRESS**

SITES # 796S, 797S, 798S, 799S

INSPECTION INFORMATION

DATE: 1/31/2019
QUALIFIED INSPECTOR: Vincenzo Chiaravallotti, PE
RAIN EVENT ☒
WEEKLY ☐
SPECIAL ☒ 1" Monthly Close-out Inspection

WEATHER INFORMATION

CURRENT FORECAST: 12-deg F / Mostly Sunny
DATE OF LAST RAIN EVENT: 1/29/2019
AMOUNT OF LAST RAIN EVENT: 0.3"

GENERAL PROJECT COMPLIANCE:

*APPROXIMATE CURRENT (SF/ACRES) DISTURBED:	Q SF/ Q AC	DUST CONTROL MEASURES ESTABLISHED:	YES / NO
CONSTRUCTION ENTRANCE INSTALLED:	YES / NO <i>N/A</i>	SILT FENCE INSTALLED & FUNCTIONAL:	YES / NO <i>N/A</i>
WASHOUT AREA ESTABLISHED:	YES / NO <i>N/A</i>	INLET PROTECTION INSTALLED & FUNCTIONAL:	YES / NO <i>N/A</i>
WASTE DISPOSAL AREA ESTABLISHED:	YES / NO <i>N/A</i>	ALL OTHER E&S CONTROLS INSTALLED & FUNCTIONAL:	YES / NO <i>N/A</i>
IN-ACTIVE AREAS STABILIZED:	YES / NO		
STORMWATER DISCHARGE OBSERVED:	YES / NO		

If yes, describe discharge:

DISTRIBUTION:

In my judgment the site is IN / OUT OF compliance with the terms and conditions of the Stormwater Pollution Control Plan and permit.


Signature of Qualified Inspector

1/31/2019

Date

"I have personally examined and am familiar with the information submitted in this document and all attachments thereto, and I certify that, based on reasonable investigation, including my inquiry of those individuals responsible for obtaining the information, the submitted information is true, accurate and complete to the best of my knowledge and belief. I understand that a false statement made in this document or its attachments may be punishable as a criminal offense, in accordance with section 22a-6 of the Connecticut General Statutes, pursuant to section 53a-157b of the Connecticut General Statutes, and in accordance with any other applicable statute."


Signature of Permittee/Authorized Representative

2/14/19
Date

* This is the total disturbance for all sites included in this report. Individual site disturbances are listed on the subsequent sheets.

796S

This site is IN / OUT OF compliance with the terms and conditions of the Stormwater Pollution Control Plan and permit.

ITEMS NOTED IN THIS INSPECTION:

List specific items relating to erosion & sediment controls, implementation of the plan, description of stormwater discharges, and any water quality monitoring performed during the inspection.

ITEM #	ITEM NOTED	DESCRIPTION OF DEFICIENCY	REMEDIAL ACTIONS REQUIRED	IN COMPLIANCE	DATE NOTED	CURRENT STATUS

ITEMS NOTED IN THIS INSPECTION:

**Note: The item numbers listed above correspond to the circled numbering on the attached reference map.

ADDITIONAL COMMENTS OR NOTES:

→ No Activity / No Disturbance
→ Site Fully Paved / Stable

Approximate Areas of Disturbance:

- New Disturbance: YES / NO If yes, new disturbance includes: _____

Total Current Approximate Disturbance = 0 sf (0 acres)

797S

This site is IN / OUT OF compliance with the terms and conditions of the Stormwater Pollution Control Plan and permit.

ITEMS NOTED IN THIS INSPECTION:

List specific items relating to erosion & sediment controls, implementation of the plan, description of stormwater discharges, and any water quality monitoring performed during the inspection.

ITEM #	ITEM NOTED	DESCRIPTION OF DEFICIENCY	REMEDIAL ACTIONS REQUIRED	IN COMPLIANCE	DATE NOTED	CURRENT STATUS

ITEMS NOTED IN THIS INSPECTION:

**Note: The item numbers listed above correspond to the circled numbering on the attached reference map.

ADDITIONAL COMMENTS OR NOTES:

→ No Activity / No Disturbance
→ Site Fully Paused / Stable

Approximate Areas of Disturbance:

- New Disturbance: YES / NO If yes, new disturbance includes: _____

Total Current Approximate Disturbance = 0 sf (0 acres)

798S

This site is IN / OUT OF compliance with the terms and conditions of the Stormwater Pollution Control Plan and permit.

ITEMS NOTED IN THIS INSPECTION:

List specific items relating to erosion & sediment controls, implementation of the plan, description of stormwater discharges, and any water quality monitoring performed during the inspection.

ITEM #	ITEM NOTED	DESCRIPTION OF DEFICIENCY	REMEDIAL ACTIONS REQUIRED	IN COMPLIANCE	DATE NOTED	CURRENT STATUS

ITEMS NOTED IN THIS INSPECTION:

**Note: The item numbers listed above correspond to the circled numbering on the attached reference map.

ADDITIONAL COMMENTS OR NOTES:

→ NO ACTIVITY / NO DISTURBANCE

→ SITE FULLY PAVED / STABLE

Approximate Areas of Disturbance:

- New Disturbance: YES / NO If yes, new disturbance includes: _____

Total Current Approximate Disturbance = 0 sf (0 acres)

799S

This site is IN / OUT OF compliance with the terms and conditions of the Stormwater Pollution Control Plan and permit.

ITEMS NOTED IN THIS INSPECTION:

List specific items relating to erosion & sediment controls, implementation of the plan, description of stormwater discharges, and any water quality monitoring performed during the inspection.

ITEM #	ITEM NOTED	DESCRIPTION OF DEFICIENCY	REMEDIAL ACTIONS REQUIRED	IN COMPLIANCE	DATE NOTED	CURRENT STATUS

ITEMS NOTED IN THIS INSPECTION:

**Note: The item numbers listed above correspond to the circled numbering on the attached reference map.

ADDITIONAL COMMENTS OR NOTES:

→ NO ACTIVITY / NO DISTURBANCE
→ SITE FULLY PAVED / STABLE

Approximate Areas of Disturbance:

- New Disturbance: YES ☒ NO ☐ If yes, new disturbance includes: _____

Total Current Approximate Disturbance = 0 sf (0 acres)

**SEDIMENTATION AND EROSION CONTROL INSPECTION REPORT
THE UNITED ILLUMINATING COMPANY
BAIRD-CONGRESS**

SITES # 800S, 801S, 802S, 803S, 804S, 805S

INSPECTION INFORMATION	WEATHER INFORMATION
DATE: 1/31/2019	CURRENT FORECAST: 12-deg F / Mostly Sunny
QUALIFIED INSPECTOR: Vincenzo Chiaravalloti, PE	DATE OF LAST RAIN EVENT: 1/29/2019
RAIN EVENT <input checked="" type="checkbox"/>	AMOUNT OF LAST RAIN EVENT: 0.3"
WEEKLY <input type="checkbox"/>	
SPECIAL <input checked="" type="checkbox"/> 1 st Monthly Close-out Inspection	

GENERAL PROJECT COMPLIANCE:

*APPROXIMATE CURRENT (SF/ACRES) DISTURBED: 100 SF / <0.01 AC	DUST CONTROL MEASURES ESTABLISHED: YES NO
CONSTRUCTION ENTRANCE INSTALLED: YES NO	SILT FENCE INSTALLED & FUNCTIONAL: YES / NO <i>N/A</i>
WASHOUT AREA ESTABLISHED: YES / NO <i>N/A</i>	INLET PROTECTION INSTALLED & FUNCTIONAL: YES / NO <i>N/A</i>
WASTE DISPOSAL AREA ESTABLISHED: YES / NO <i>N/A</i>	ALL OTHER E&S CONTROLS INSTALLED & FUNCTIONAL: YES / NO
IN-ACTIVE AREAS STABILIZED: YES NO	
STORMWATER DISCHARGE OBSERVED: YES / NO	
If yes, describe discharge	

DISTRIBUTION:

In my judgment the site is IN / OUT OF compliance with the terms and conditions of the Stormwater Pollution Control Plan and permit.



Signature of Qualified Inspector

1/31/2019

Date

"I have personally examined and am familiar with the information submitted in this document and all attachments thereto, and I certify that, based on reasonable investigation, including my inquiry of those individuals responsible for obtaining the information, the submitted information is true, accurate and complete to the best of my knowledge and belief. I understand that a false statement made in this document or its attachments may be punishable as a criminal offense, in accordance with section 22a-6 of the Connecticut General Statutes, pursuant to section 53a-157b of the Connecticut General Statutes, and in accordance with any other applicable statute."

 As authorized by VI

Signature of Permittee/Authorized Representative

2/14/19

Date

* This is the total disturbance for all sites included in this report. Individual site disturbances are listed on the subsequent sheets.

8005

This site is IN / OUT OF compliance with the terms and conditions of the Stormwater Pollution Control Plan and permit.

ITEMS NOTED IN THIS INSPECTION:

List specific items relating to erosion & sediment controls, implementation of the plan, description of stormwater discharges, and any water quality monitoring performed during the inspection.

ITEM #	ITEM NOTED	DESCRIPTION OF DEFICIENCY	REMEDIAL ACTIONS REQUIRED	IN COMPLIANCE	DATE NOTED	CURRENT STATUS
		.				

ITEMS NOTED IN THIS INSPECTION:

**Note: The item numbers listed above correspond to the circled numbering on the attached reference map.

ADDITIONAL COMMENTS OR NOTES:

→ NO ACTIVITY / NO DISTURBANCE
→ SITE STABLE & FULLY PAVED IN PARKING LOT

Approximate Areas of Disturbance:

- New Disturbance: YES / NO If yes, new disturbance includes: _____

Total Current Approximate Disturbance = 100 sf (<0.01 acres)

801S

This site is IN / OUT OF compliance with the terms and conditions of the Stormwater Pollution Control Plan and permit.

ITEMS NOTED IN THIS INSPECTION:

List specific items relating to erosion & sediment controls, implementation of the plan, description of stormwater discharges, and any water quality monitoring performed during the inspection.

ITEM #	ITEM NOTED	DESCRIPTION OF DEFICIENCY	REMEDIAL ACTIONS REQUIRED	IN COMPLIANCE	DATE NOTED	CURRENT STATUS

ITEMS NOTED IN THIS INSPECTION:

**Note: The item numbers listed above correspond to the circled numbering on the attached reference map.

ADDITIONAL COMMENTS OR NOTES:

→ No Activity / No Disturbance

→ Final Surfacing in Place / Site Satisfied w/ Crushed Stone & Modular Block Wall

Approximate Areas of Disturbance:

- New Disturbance: YES / NO If yes, new disturbance includes: _____

Total Current Approximate Disturbance = 0 sf (0 acres)

802S

This site is IN / OUT OF compliance with the terms and conditions of the Stormwater Pollution Control Plan and permit.

ITEMS NOTED IN THIS INSPECTION:

List specific items relating to erosion & sediment controls, implementation of the plan, description of stormwater discharges, and any water quality monitoring performed during the inspection.

ITEM #	ITEM NOTED	DESCRIPTION OF DEFICIENCY	REMEDIAL ACTIONS REQUIRED	IN COMPLIANCE	DATE NOTED	CURRENT STATUS

ITEMS NOTED IN THIS INSPECTION:

*Note: The item numbers listed above correspond to the circled numbering on the attached reference map.

ADDITIONAL COMMENTS OR NOTES:

→ NO ACTIVITY / NO DISTURBANCE

→ SITE SADDLE ON ROAD SHOULDER w/ STONE SURFACING & MUD BLOCK LANE SUPPORT

Approximate Areas of Disturbance:

- New Disturbance: YES / NO If yes, new disturbance includes: _____

Total Current Approximate Disturbance = 0 sf (0 acres)

803S

This site is IN / OUT OF compliance with the terms and conditions of the Stormwater Pollution Control Plan and permit.

ITEMS NOTED IN THIS INSPECTION:

List specific items relating to erosion & sediment controls, implementation of the plan, description of stormwater discharges, and any water quality monitoring performed during the inspection.

ITEM #	ITEM NOTED	DESCRIPTION OF DEFICIENCY	REMEDIAL ACTIONS REQUIRED	IN COMPLIANCE	DATE NOTED	CURRENT STATUS

ITEMS NOTED IN THIS INSPECTION:

**Note: The item numbers listed above correspond to the circled numbering on the attached reference map.

ADDITIONAL COMMENTS OR NOTES:

→ NO ACTIVITY / NO DISTURBANCE
 → SITE CONTAINED @ MNR STONE ENTRY

Approximate Areas of Disturbance:

- New Disturbance: YES / NO If yes, new disturbance includes: _____

Total Current Approximate Disturbance = 0 sf (0 acres)

804S

This site is IN / OUT OF compliance with the terms and conditions of the Stormwater Pollution Control Plan and permit.

ITEMS NOTED IN THIS INSPECTION:

List specific items relating to erosion & sediment controls, implementation of the plan, description of stormwater discharges, and any water quality monitoring performed during the inspection.

ITEM #	ITEM NOTED	DESCRIPTION OF DEFICIENCY	REMEDIAL ACTIONS REQUIRED	IN COMPLIANCE	DATE NOTED	CURRENT STATUS

ITEMS NOTED IN THIS INSPECTION:

**Note: The item numbers listed above correspond to the circled numbering on the attached reference map.

ADDITIONAL COMMENTS OR NOTES:

→ No Activity / No Disturbance

→ Final Crushed Stone Surface in Place, Site Gained @ MNR Stone Entry

Approximate Areas of Disturbance:

- New Disturbance: YES / NO If yes, new disturbance includes: _____

Total Current Approximate Disturbance = 0 sf (0 acres)

805S

This site is IN / OUT OF compliance with the terms and conditions of the Stormwater Pollution Control Plan and permit.

ITEMS NOTED IN THIS INSPECTION:

List specific items relating to erosion & sediment controls, implementation of the plan, description of stormwater discharges, and any water quality monitoring performed during the inspection.

ITEM #	ITEM NOTED	DESCRIPTION OF DEFICIENCY	REMEDIAL ACTIONS REQUIRED	IN COMPLIANCE	DATE NOTED	CURRENT STATUS

ITEMS NOTED IN THIS INSPECTION:

**Note: The item numbers listed above correspond to the circled numbering on the attached reference map.

ADDITIONAL COMMENTS OR NOTES:

→ No Activity / No Disturbance
→ Site contained in MNR Right-of-Way w/ Finite State Surface

Approximate Areas of Disturbance:

- New Disturbance: YES NO If yes, new disturbance includes: _____

Total Current Approximate Disturbance = 0 sf (0 acres)

**SEDIMENTATION AND EROSION CONTROL INSPECTION REPORT
THE UNITED ILLUMINATING COMPANY
BAIRD-CONGRESS**

SITES # 801N, 802N, 803N, 804N

INSPECTION INFORMATION

DATE: 1/31/2019
QUALIFIED INSPECTOR: Vincenzo Chiaravalloti, PE
RAIN EVENT ☒
WEEKLY ☐
SPECIAL ☒ 1" Monthly Close-out Inspection

WEATHER INFORMATION

CURRENT FORECAST: 12-deg F / Mostly Sunny
DATE OF LAST RAIN EVENT: 1/29/2019
AMOUNT OF LAST RAIN EVENT: 0.3"

GENERAL PROJECT COMPLIANCE:

*APPROXIMATE CURRENT (SF/ACRES) DISTURBED:	0 SF/0.0 AC	DUST CONTROL MEASURES ESTABLISHED:	YES / NO
CONSTRUCTION ENTRANCE INSTALLED:	YES / NO <i>N/A</i>	SILT FENCE INSTALLED & FUNCTIONAL:	YES / NO <i>N/A</i>
WASHOUT AREA ESTABLISHED:	YES / NO <i>N/A</i>	INLET PROTECTION INSTALLED & FUNCTIONAL:	YES / NO <i>N/A</i>
WASTE DISPOSAL AREA ESTABLISHED:	YES / NO <i>N/A</i>	ALL OTHER E&S CONTROLS INSTALLED & FUNCTIONAL:	YES / NO <i>N/A</i>
IN-ACTIVE AREAS STABILIZED:	YES / NO		
STORMWATER DISCHARGE OBSERVED:	YES / NO		
	If yes, describe discharge:		

DISTRIBUTION:

In my judgment the site is IN / OUT OF compliance with the terms and conditions of the Stormwater Pollution Control Plan and permit.


Signature of Qualified Inspector

1/31/2019

Date

"I have personally examined and am familiar with the information submitted in this document and all attachments thereto, and I certify that, based on reasonable investigation, including my inquiry of those individuals responsible for obtaining the information, the submitted information is true, accurate and complete to the best of my knowledge and belief. I understand that a false statement made in this document or its attachments may be punishable as a criminal offense, in accordance with section 22a-6 of the Connecticut General Statutes, pursuant to section 53a-157b of the Connecticut General Statutes, and in accordance with any other applicable statute."


Signature of Permittee/Authorized Representative

2/14/19
Date

* This is the total disturbance for all sites included in this report. Individual site disturbances are listed on the subsequent sheets.

801N

This site is IN / OUT OF compliance with the terms and conditions of the Stormwater Pollution Control Plan and permit.

ITEMS NOTED IN THIS INSPECTION:

List specific items relating to erosion & sediment controls, implementation of the plan, description of stormwater discharges, and any water quality monitoring performed during the inspection.

ITEM #	ITEM NOTED	DESCRIPTION OF DEFICIENCY	REMEDIAL ACTIONS REQUIRED	IN COMPLIANCE	DATE NOTED	CURRENT STATUS

ITEMS NOTED IN THIS INSPECTION:

**Note: The item numbers listed above correspond to the circled numbering on the attached reference map.

ADDITIONAL COMMENTS OR NOTES:

→ NO ACTIVITY / NO DISTURBANCE
→ SITE SURFACING FLUXX STABLE w/ LAWN
→ SITE CONTAINED IN GATED SUB-STATION

Approximate Areas of Disturbance:

- Previous Disturbance 0 sf
- New Disturbance: YES / NO If yes, new disturbance includes: _____

Total Current Approximate Disturbance = 0 sf (0.0 acres)

802N

This site is IN / OUT OF compliance with the terms and conditions of the Stormwater Pollution Control Plan and permit.

ITEMS NOTED IN THIS INSPECTION:

List specific items relating to erosion & sediment controls, implementation of the plan, description of stormwater discharges, and any water quality monitoring performed during the inspection.

ITEM #	ITEM NOTED	DESCRIPTION OF DEFICIENCY	REMEDIAL ACTIONS REQUIRED	IN COMPLIANCE	DATE NOTED	CURRENT STATUS

ITEMS NOTED IN THIS INSPECTION:

**Note: The item numbers listed above correspond to the circled numbering on the attached reference map.

ADDITIONAL COMMENTS OR NOTES:

→ No Activity / No Disturbance
→ Site Fully Paved / Stable

Approximate Areas of Disturbance:

- Previous Disturbance 0 sf
- New Disturbance: YES NO If yes, new disturbance includes: _____

Total Current Approximate Disturbance = 0 sf (0.0 acres)

803N

This site is IN / OUT OF compliance with the terms and conditions of the Stormwater Pollution Control Plan and permit.

ITEMS NOTED IN THIS INSPECTION:

List specific items relating to erosion & sediment controls, implementation of the plan, description of stormwater discharges, and any water quality monitoring performed during the inspection.

ITEM #	ITEM NOTED	DESCRIPTION OF DEFICIENCY	REMEDIAL ACTIONS REQUIRED	IN COMPLIANCE	DATE NOTED	CURRENT STATUS

ITEMS NOTED IN THIS INSPECTION:

**Note: The item numbers listed above correspond to the circled numbering on the attached reference map.

ADDITIONAL COMMENTS OR NOTES:

→ No Activity / No Disturbance
→ Site Contained in NARR ROW w/ SHARED STONE ACRES
→ FINAL CRUSHED STONE SURFACE IN PLACE / SITE STABLE

Approximate Areas of Disturbance:

- Previous Disturbance 0 sf
- New Disturbance: YES NO If yes, new disturbance includes: _____

Total Current Approximate Disturbance=0 sf (0.0 acres)

804N

This site is IN / OUT OF compliance with the terms and conditions of the Stormwater Pollution Control Plan and permit.

ITEMS NOTED IN THIS INSPECTION:

List specific items relating to erosion & sediment controls, implementation of the plan, description of stormwater discharges, and any water quality monitoring performed during the inspection.

ITEM #	ITEM NOTED	DESCRIPTION OF DEFICIENCY	REMEDIAL ACTIONS REQUIRED	IN COMPLIANCE	DATE NOTED	CURRENT STATUS

ITEMS NOTED IN THIS INSPECTION:

*Note: The item numbers listed above correspond to the circled numbering on the attached reference map.

ADDITIONAL COMMENTS OR NOTES:

→ NO ACTIVITY / NO DISTURBANCE
 → SITE CONTAINED IN MNR ROW / WITH SHARPO STUMP ACCESS
 → FINAL CRUSHED STONE SURFACE IN-PLACE

Approximate Areas of Disturbance:

- Previous Disturbance 0 sf
- New Disturbance: YES / NO If yes, new disturbance includes: _____

Total Current Approximate Disturbance = 0 sf (0.0 acres)

SEDIMENTATION AND EROSION CONTROL INSPECTION REPORT
THE UNITED ILLUMINATING COMPANY
BAIRD-CONGRESS

SITES # 805N, 806N, 807N, 808N, 809N, 810N, 811N, 812N


INSPECTION INFORMATION	WEATHER INFORMATION
DATE: 1/31/2019	CURRENT FORECAST: 12 deg F / Mostly Sunny
QUALIFIED INSPECTOR: Vincenzo Chiaravalloti, PE	DATE OF LAST RAIN EVENT: 1/29/2019
RAIN EVENT <input checked="" type="checkbox"/>	AMOUNT OF LAST RAIN EVENT: 0.3"
WEEKLY <input type="checkbox"/>	
SPECIAL <input checked="" type="checkbox"/> 1 st Monthly Close-out Inspection	

GENERAL PROJECT COMPLIANCE:

*APPROXIMATE CURRENT (SF/ACRES) DISTURBED:	0 SF/ 0.0 AC	DUST CONTROL MEASURES ESTABLISHED:	<u>YES</u> / NO
CONSTRUCTION ENTRANCE INSTALLED:	YES / NO <u>N/A</u>	SILT FENCE INSTALLED & FUNCTIONAL:	YES / NO <u>N/A</u>
WASHOUT AREA ESTABLISHED:	YES / NO <u>N/A</u>	INLET PROTECTION INSTALLED & FUNCTIONAL:	YES / NO <u>S/A</u>
WASTE DISPOSAL AREA ESTABLISHED:	YES / NO <u>N/A</u>	ALL OTHER E&S CONTROLS INSTALLED & FUNCTIONAL:	<u>YES</u> / NO
IN-ACTIVE AREAS STABILIZED:	<u>YES</u> / NO		
STORMWATER DISCHARGE OBSERVED:	YES / NO <u>NO</u>		
	If yes, describe discharge:		

DISTRIBUTION:

In my judgment the site is IN / OUT OF compliance with the terms and conditions of the Stormwater Pollution Control Plan and permit.



Signature of Qualified Inspector

1/31/2019

Date

"I have personally examined and am familiar with the information submitted in this document and all attachments thereto, and I certify that, based on reasonable investigation, including my inquiry of those individuals responsible for obtaining the information, the submitted information is true, accurate and complete to the best of my knowledge and belief. I understand that a false statement made in this document or its attachments may be punishable as a criminal offense, in accordance with section 22a-6 of the Connecticut General Statutes, pursuant to section 53a-157b of the Connecticut General Statutes, and in accordance with any other applicable statute."



Signature of Permittee/Authorized Representative

2/14/19

Date

* This is the total disturbance for all sites included in this report. Individual site disturbances are listed on the subsequent sheets.

805N

This site is IN / OUT OF compliance with the terms and conditions of the Stormwater Pollution Control Plan and permit.

ITEMS NOTED IN THIS INSPECTION:

List specific items relating to erosion & sediment controls, implementation of the plan, description of stormwater discharges, and any water quality monitoring performed during the inspection.

ITEM #	ITEM NOTED	DESCRIPTION OF DEFICIENCY	REMEDIAL ACTIONS REQUIRED	IN COMPLIANCE	DATE NOTED	CURRENT STATUS

ITEMS NOTED IN THIS INSPECTION:

**Note: The item numbers listed above correspond to the circled numbering on the attached reference map.

ADDITIONAL COMMENTS OR NOTES:

→ No Activity / No Disturbance
→ Site contained in GATED MWR ROW
→ Final crushed stone surfacing in place / stable

Approximate Areas of Disturbance:

- New Disturbance: YES / NO If yes, new disturbance includes: _____

Total Current Approximate Disturbance = 0 sf (0 acres)

806N

This site is IN / OUT OF compliance with the terms and conditions of the Stormwater Pollution Control Plan and permit.

ITEMS NOTED IN THIS INSPECTION:

List specific items relating to erosion & sediment controls, implementation of the plan, description of stormwater discharges, and any water quality monitoring performed during the inspection.

ITEM #	ITEM NOTED	DESCRIPTION OF DEFICIENCY	REMEDIAL ACTIONS REQUIRED	IN COMPLIANCE	DATE NOTED	CURRENT STATUS

ITEMS NOTED IN THIS INSPECTION:

**Note: The item numbers listed above correspond to the circled numbering on the attached reference map.

ADDITIONAL COMMENTS OR NOTES:

→ No Activity / No Disturbance
 → SITE CONTAINED IN GATED MNR ROW
 → FINAL CRUSHED STONE SURFACE IN PLACE / STABLE

Approximate Areas of Disturbance:

- New Disturbance: YES / NO If yes, new disturbance includes: _____

Total Current Approximate Disturbance = 0 sf (0 acres)

807N

This site is IN / OUT OF compliance with the terms and conditions of the Stormwater Pollution Control Plan and permit.

ITEMS NOTED IN THIS INSPECTION:

List specific items relating to erosion & sediment controls, implementation of the plan, description of stormwater discharges, and any water quality monitoring performed during the inspection.

ITEM #	ITEM NOTED	DESCRIPTION OF DEFICIENCY	REMEDIAL ACTIONS REQUIRED	IN COMPLIANCE	DATE NOTED	CURRENT STATUS

ITEMS NOTED IN THIS INSPECTION:

*Note: The item numbers listed above correspond to the circled numbering on the attached reference map.

ADDITIONAL COMMENTS OR NOTES:

→ No Activity / No Disturbance
 → SITE CONTAINED IN GATED MNR ROW
 → FINAL CRUSHED STONE SURFACE IN PLACE / STABLE

Approximate Areas of Disturbance:

- New Disturbance: YES / NO If yes, new disturbance includes: _____

Total Current Approximate Disturbance = 0 sf (0 acres)

808N

This site is IN / OUT OF compliance with the terms and conditions of the Stormwater Pollution Control Plan and permit.

ITEMS NOTED IN THIS INSPECTION:

List specific items relating to erosion & sediment controls, implementation of the plan, description of stormwater discharges, and any water quality monitoring performed during the inspection.

ITEM #	ITEM NOTED	DESCRIPTION OF DEFICIENCY	REMEDIAL ACTIONS REQUIRED	IN COMPLIANCE	DATE NOTED	CURRENT STATUS

ITEMS NOTED IN THIS INSPECTION:

**Note: The item numbers listed above correspond to the circled numbering on the attached reference map.

ADDITIONAL COMMENTS OR NOTES:

→ No Activity / No Disturbance
→ SITE CONTAINED IN GATED MNR ROW
→ FINAL CRUSHED STONE SURFACE IN PLACE / STABLE

Approximate Areas of Disturbance:

- New Disturbance: YES / NO if yes, new disturbance includes: _____

Total Current Approximate Disturbance = 0 sf (0 acres)

809N

This site is IN / OUT OF compliance with the terms and conditions of the Stormwater Pollution Control Plan and permit.

ITEMS NOTED IN THIS INSPECTION:

List specific items relating to erosion & sediment controls, implementation of the plan, description of stormwater discharges, and any water quality monitoring performed during the inspection.

ITEM #	ITEM NOTED	DESCRIPTION OF DEFICIENCY	REMEDIAL ACTIONS REQUIRED	IN COMPLIANCE	DATE NOTED	CURRENT STATUS

ITEMS NOTED IN THIS INSPECTION:

*Note: The item numbers listed above correspond to the circled numbering on the attached reference map.

ADDITIONAL COMMENTS OR NOTES:

→ No Activity / No Disturbance
→ SITE CONTAINED IN GATED MUD RUN
→ FINAL CRUSHED STONE SURFACE IN PLACE / STABLE

Approximate Areas of Disturbance:

- New Disturbance: YES / NO If yes, new disturbance includes: _____

Total Current Approximate Disturbance = 0 sf (0 acres)

810N

This site is IN OUT OF compliance with the terms and conditions of the Stormwater Pollution Control Plan and permit.

ITEMS NOTED IN THIS INSPECTION:

List specific items relating to erosion & sediment controls, implementation of the plan, description of stormwater discharges, and any water quality monitoring performed during the inspection.

ITEM #	ITEM NOTED	DESCRIPTION OF DEFICIENCY	REMEDIAL ACTIONS REQUIRED	IN COMPLIANCE	DATE NOTED	CURRENT STATUS

ITEMS NOTED IN THIS INSPECTION:

**Note: The item numbers listed above correspond to the circled numbering on the attached reference map.

ADDITIONAL COMMENTS OR NOTES:

→ NO ACTIVITY | NO DISTURBANCE
→ SITE CONTAINED IN GATED AND ROW
→ FINAL CRUSHED STONE SURFACE IN PLACE / STABLE

Approximate Areas of Disturbance:

- New Disturbance: YES / NO (If yes, new disturbance includes: _____)

Total Current Approximate Disturbance = 0 sf (0 acres)

811N

This site is IN OUT OF compliance with the terms and conditions of the Stormwater Pollution Control Plan and permit.

ITEMS NOTED IN THIS INSPECTION:

List specific items relating to erosion & sediment controls, implementation of the plan, description of stormwater discharges, and any water quality monitoring performed during the inspection.

ITEM #	ITEM NOTED	DESCRIPTION OF DEFICIENCY	REMEDIAL ACTIONS REQUIRED	IN COMPLIANCE	DATE NOTED	CURRENT STATUS

ITEMS NOTED IN THIS INSPECTION:

**Note: The item numbers listed above correspond to the circled numbering on the attached reference map.

ADDITIONAL COMMENTS OR NOTES:

→ No Activity / No Disturbance
→ SITE CONTAINED IN MNR ROW
→ FINAL CRUSHED STONE SURFACE IN PLACE
X → FROZEN PONDING AT ADJACENT PARKING LOT

Approximate Areas of Disturbance:

- New Disturbance: YES / NO If yes, new disturbance includes: _____

Total Current Approximate Disturbance = 0 sf (0 acres)

812N

This site is IN / OUT OF compliance with the terms and conditions of the Stormwater Pollution Control Plan and permit.

ITEMS NOTED IN THIS INSPECTION:

List specific items relating to erosion & sediment controls, implementation of the plan, description of stormwater discharges, and any water quality monitoring performed during the inspection.

ITEM #	ITEM NOTED	DESCRIPTION OF DEFICIENCY	REMEDIAL ACTIONS REQUIRED	IN COMPLIANCE	DATE NOTED	CURRENT STATUS

ITEMS NOTED IN THIS INSPECTION:

**Note: The item numbers listed above correspond to the circled numbering on the attached reference map.

ADDITIONAL COMMENTS OR NOTES:

→ No Activity / No Disturbance
→ Site Contained in NWR Run
→ Final Crushed Stone Surface in Place / Stable

Approximate Areas of Disturbance:

- New Disturbance: YES / NO If yes, new disturbance includes: _____

Total Current Approximate Disturbance = 0 sf (0 acres)

**SEDIMENTATION AND EROSION CONTROL INSPECTION REPORT
THE UNITED ILLUMINATING COMPANY
BAIRD-CONGRESS**

SITES # 806S, 807S, 808S, 809S, 810S, 811S, 812S, 813S

INSPECTION INFORMATION

DATE: 1/31/2019

QUALIFIED INSPECTOR: Vincenzo Chiaravallotti, PE

RAIN EVENT ☒

WEEKLY ☐

SPECIAL ☒ 1st Monthly Close-out Inspection

WEATHER INFORMATION

CURRENT FORECAST: 12-deg F / Mostly Sunny

DATE OF LAST RAIN EVENT: 1/29/2019

AMOUNT OF LAST RAIN EVENT: 0.3"

GENERAL PROJECT COMPLIANCE:

*APPROXIMATE CURRENT (SF/ ACRES) DISTURBED: <u>0 1.188 SF/ 0.027 AC</u>	DUST CONTROL MEASURES ESTABLISHED: <u>YES</u> NO
CONSTRUCTION ENTRANCE INSTALLED: YES / NO <u>NA</u>	SILT FENCE INSTALLED & FUNCTIONAL: <u>YES</u> / NO
WASHOUT AREA ESTABLISHED: YES / NO <u>NA</u>	INLET PROTECTION INSTALLED & FUNCTIONAL: YES / NO <u>N/A</u>
WASTE DISPOSAL AREA ESTABLISHED: YES / NO <u>NA</u>	ALL OTHER E&S CONTROLS INSTALLED & FUNCTIONAL: <u>YES</u> NO
IN-ACTIVE AREAS STABILIZED: <u>YES</u> NO	
STORMWATER DISCHARGE OBSERVED: YES / <u>NO</u>	
If yes, describe discharge	

DISTRIBUTION:

In my judgment the site is IN / OUT OF compliance with the terms and conditions of the Stormwater Pollution Control Plan and permit.

Vincenzo Chiaravallotti
Signature of Qualified Inspector

1/31/2019

Date

"I have personally examined and am familiar with the information submitted in this document and all attachments thereto, and I certify that, based on reasonable investigation, including my inquiry of those individuals responsible for obtaining the information, the submitted information is true, accurate and complete to the best of my knowledge and belief. I understand that a false statement made in this document or its attachments may be punishable as a criminal offense, in accordance with section 22a-6 of the Connecticut General Statutes, pursuant to section 53a-157b of the Connecticut General Statutes, and in accordance with any other applicable statute."

As authorized by UT
Signature of Permittee/Authorized Representative

2/14/19
Date

* This is the total disturbance for all sites included in this report. Individual site disturbances are listed on the subsequent sheets.

806S

This site is IN / OUT OF compliance with the terms and conditions of the Stormwater Pollution Control Plan and permit.

ITEMS NOTED IN THIS INSPECTION:

List specific items relating to erosion & sediment controls, implementation of the plan, description of stormwater discharges, and any water quality monitoring performed during the inspection.

ITEM #	ITEM NOTED	DESCRIPTION OF DEFICIENCY	REMEDIAL ACTIONS REQUIRED	IN COMPLIANCE	DATE NOTED	CURRENT STATUS

ITEMS NOTED IN THIS INSPECTION:

Note: The item numbers listed above correspond to the circled numbering on the attached reference map.

ADDITIONAL COMMENTS OR NOTES:

→ No Activity / No Disturbance
→ Site Fully Paved / Stable

Approximate Areas of Disturbance:

- New Disturbance: YES / NO If yes, new disturbance includes: FINAL SURFACE PAVEMENT IN PLACE

Total Current Approximate Disturbance = 400 sf (<0.01 acres)
0.01 (0.2)

807S

This site is IN / OUT OF compliance with the terms and conditions of the Stormwater Pollution Control Plan and permit.

ITEMS NOTED IN THIS INSPECTION:

List specific items relating to erosion & sediment controls, implementation of the plan, description of stormwater discharges, and any water quality monitoring performed during the inspection.

ITEM #	ITEM NOTED	DESCRIPTION OF DEFICIENCY	REMEDIAL ACTIONS REQUIRED	IN COMPLIANCE	DATE NOTED	CURRENT STATUS

ITEMS NOTED IN THIS INSPECTION:

**Note: The item numbers listed above correspond to the circled numbering on the attached reference map.

ADDITIONAL COMMENTS OR NOTES:

→ No Activity / No Disturbance
 → SITE STABLE IN MATR PARKING LOT w/ FINAL CRUSHED STONE IN PLACE

Approximate Areas of Disturbance:

- New Disturbance: YES / NO If yes, new disturbance includes: FINAL STONE SURFACE IN PLACE

Total Current Approximate Disturbance = 100 sf (<0.01 acres)

0 SF (0 AC)

808S

This site is IN / OUT OF compliance with the terms and conditions of the Stormwater Pollution Control Plan and permit.

ITEMS NOTED IN THIS INSPECTION:

List specific items relating to erosion & sediment controls, implementation of the plan, description of stormwater discharges, and any water quality monitoring performed during the inspection.

ITEM #	ITEM NOTED	DESCRIPTION OF DEFICIENCY	REMEDIAL ACTIONS REQUIRED	IN COMPLIANCE	DATE NOTED	CURRENT STATUS

ITEMS NOTED IN THIS INSPECTION:

Note: The item numbers listed above correspond to the circled numbering on the attached reference map.

ADDITIONAL COMMENTS OR NOTES:

→ No Activity / No Disturbance
→ Site contained in MAR ROW w/ FINAL CRUSHED STONE SURFACE

Approximate Areas of Disturbance:

- New Disturbance: YES / NO If yes, new disturbance includes: FINAL SURFACING IN PLACE

Total Current Approximate Disturbance = 100 sf (<0.01 acres)

0 sf (0.00 acres)

This site is IN / OUT OF compliance with the terms and conditions of the Stormwater Pollution Control Plan and permit.

ITEMS NOTED IN THIS INSPECTION:

List specific items relating to erosion & sediment controls, implementation of the plan, description of stormwater discharges, and any water quality monitoring performed during the inspection.

ITEM #	ITEM NOTED	DESCRIPTION OF DEFICIENCY	REMEDIAL ACTIONS REQUIRED	IN COMPLIANCE	DATE NOTED	CURRENT STATUS

ITEMS NOTED IN THIS INSPECTION:

**Note: The item numbers listed above correspond to the circled numbering on the attached reference map.

ADDITIONAL COMMENTS OR NOTES:

- No Activity / No Disturbance
- SITE CONTAINED IN MNR ROW w/ FINAL CRUSHED STONE SURFACE
- LITTER IN MNR YARD ADJACENT TO SITE BY OTHERS

Approximate Areas of Disturbance:

- New Disturbance: YES / NO If yes, new disturbance includes: FINAL CRUSHED STONE SURFACE IN PLACE

Total Current Approximate Disturbance = 100 sf (≤ 0.1 acres)

0 SF (0 ac)

This site is IN / OUT OF compliance with the terms and conditions of the Stormwater Pollution Control Plan and permit.

ITEMS NOTED IN THIS INSPECTION:

List specific items relating to erosion & sediment controls, implementation of the plan, description of stormwater discharges, and any water quality monitoring performed during the inspection.

ITEM #	ITEM NOTED	DESCRIPTION OF DEFICIENCY	REMEDIAL ACTIONS REQUIRED	IN COMPLIANCE	DATE NOTED	CURRENT STATUS

ITEMS NOTED IN THIS INSPECTION:

**Note: The item numbers listed above correspond to the circled numbering on the attached reference map.

ADDITIONAL COMMENTS OR NOTES:

→ No Activity / No Disturbance

→ SITE CONTAINED IN MNR ROW w/ CRUSHED STONE SURFACE IN PLACE

Approximate Areas of Disturbance:

- New Disturbance: YES / NO If yes, new disturbance includes: FINAL CRUSHED STONE SURFACING

Total Current Approximate Disturbance = 100 sf (<0.01 acres)

0 sf (0 ac)

This site is IN / OUT OF compliance with the terms and conditions of the Stormwater Pollution Control Plan and permit.

ITEMS NOTED IN THIS INSPECTION:

List specific items relating to erosion & sediment controls, implementation of the plan, description of stormwater discharges, and any water quality monitoring performed during the inspection.

ITEM #	ITEM NOTED	DESCRIPTION OF DEFICIENCY	REMEDIAL ACTIONS REQUIRED	IN COMPLIANCE	DATE NOTED	CURRENT STATUS

ITEMS NOTED IN THIS INSPECTION:

**Note: The item numbers listed above correspond to the circled numbering on the attached reference map.

ADDITIONAL COMMENTS OR NOTES:

→ No Activity / No Disturbance

→ Site contained in MWR ROW w/ CRUSHED STONE SURFACE IN PLACE

Approximate Areas of Disturbance:

- New Disturbance: YES / NO If yes, new disturbance includes: FINAL CRUSHED STONE SURFACE IN PLACE

Total Current Approximate Disturbance = 100 sf (<0.01 acres)

0 SF (0 ac)

This site is IN / OUT OF compliance with the terms and conditions of the Stormwater Pollution Control Plan and permit.

ITEMS NOTED IN THIS INSPECTION:

List specific items relating to erosion & sediment controls, implementation of the plan, description of stormwater discharges, and any water quality monitoring performed during the inspection.

ITEM #	ITEM NOTED	DESCRIPTION OF DEFICIENCY	REMEDIAL ACTIONS REQUIRED	IN COMPLIANCE	DATE NOTED	CURRENT STATUS

ITEMS NOTED IN THIS INSPECTION:

**Note: The item numbers listed above correspond to the circled numbering on the attached reference map.

ADDITIONAL COMMENTS OR NOTES:

- No Activity / No Disturbance
- SITE CONTAINED IN MNR ROW
- FINAL CRUSHED STONE / STABLE SURFACE IN PLACE

Approximate Areas of Disturbance:

- New Disturbance: YES / NO If yes, new disturbance includes: FINAL CRUSHED STONE SURFACE IN PLACE

Total Current Approximate Disturbance = 100 sf (<0.01 acres)

0 SF (0 AC)

813S

This site is IN OUT OF compliance with the terms and conditions of the Stormwater Pollution Control Plan and permit.

ITEMS NOTED IN THIS INSPECTION:

List specific items relating to erosion & sediment controls, implementation of the plan, description of stormwater discharges, and any water quality monitoring performed during the inspection.

ITEM #	ITEM NOTED	DESCRIPTION OF DEFICIENCY	REMEDIAL ACTIONS REQUIRED	IN COMPLIANCE	DATE NOTED	CURRENT STATUS

ITEMS NOTED IN THIS INSPECTION:

**Note: The item numbers listed above correspond to the circled numbering on the attached reference map.

ADDITIONAL COMMENTS OR NOTES:

→ No Activity / No Disturbance
 → SITE CONTAINED IN MNR ROW
 → FINAL CRUSHED STONE / STABLE SURFACE IN PLACE
 X → SILT-FENCE REMAINS IN PLACE, CAN BE REMOVED

Approximate Areas of Disturbance:

- New Disturbance: YES / NO If yes, new disturbance includes: FINAL CRUSHED STONE SURFACE IN PLACE

Total Current Approximate Disturbance = 100 sf (< 0.01 acres)

0 sf (0 ac)

**SEDIMENTATION AND EROSION CONTROL INSPECTION REPORT
THE UNITED ILLUMINATING COMPANY
BAIRD-CONGRESS**

SITES # 813N, 814N, 815N

INSPECTION INFORMATION

DATE: 1/31/2019
QUALIFIED INSPECTOR: Vincenzo Chiaravalloti, PE
RAIN EVENT ☒
WEEKLY ☐
SPECIAL ☒ 1st Monthly Close-out Inspection

WEATHER INFORMATION

CURRENT FORECAST: 12-deg F / Mostly Sunny
DATE OF LAST RAIN EVENT: 1/29/2019
AMOUNT OF LAST RAIN EVENT: 0.3"

GENERAL PROJECT COMPLIANCE:

*APPROXIMATE CURRENT (SF/ACRES) DISTURBED:	0 SF/ 0.0 AC	DUST CONTROL MEASURES ESTABLISHED:	YES / NO
CONSTRUCTION ENTRANCE INSTALLED:	YES / NO <i>n/a</i>	SILT FENCE INSTALLED & FUNCTIONAL:	YES / NO <i>n/a</i>
WASHOUT AREA ESTABLISHED:	YES / NO <i>n/a</i>	INLET PROTECTION INSTALLED & FUNCTIONAL:	YES / NO <i>n/a</i>
WASTE DISPOSAL AREA ESTABLISHED:	YES / NO <i>n/a</i>	ALL OTHER E&S CONTROLS INSTALLED & FUNCTIONAL:	YES / NO <i>n/a</i>
IN-ACTIVE AREAS STABILIZED:	YES / NO		
STORMWATER DISCHARGE OBSERVED:	YES / NO		
	If yes, describe discharge.		

DISTRIBUTION:

In my judgment the site is IN / OUT OF compliance with the terms and conditions of the Stormwater Pollution Control Plan and permit.



Signature of Qualified Inspector

1/31/2019

Date

"I have personally examined and am familiar with the information submitted in this document and all attachments thereto, and I certify that, based on reasonable investigation, including my inquiry of those individuals responsible for obtaining the information, the submitted information is true, accurate and complete to the best of my knowledge and belief. I understand that a false statement made in this document or its attachments may be punishable as a criminal offense, in accordance with section 22a-6 of the Connecticut General Statutes, pursuant to section 53a-157b of the Connecticut General Statutes, and in accordance with any other applicable statute."

 As authorized by UT

Signature of Permittee/Authorized Representative

2/14/19

Date

* This is the total disturbance for all sites included in this report. Individual site disturbances are listed on the subsequent sheets.

813N

This site is IN / OUT OF compliance with the terms and conditions of the Stormwater Pollution Control Plan and permit.

ITEMS NOTED IN THIS INSPECTION:

List specific items relating to erosion & sediment controls, implementation of the plan, description of stormwater discharges, and any water quality monitoring performed during the inspection.

ITEM #	ITEM NOTED	DESCRIPTION OF DEFICIENCY	REMEDIAL ACTIONS REQUIRED	IN COMPLIANCE	DATE NOTED	CURRENT STATUS

ITEMS NOTED IN THIS INSPECTION:

**Note: The item numbers listed above correspond to the circled numbering on the attached reference map.

ADDITIONAL COMMENTS OR NOTES:

→ NO ACTIVITY / NO DISTURBANCE
 → SITE CONTAINED IN MVR ROW / BETWEEN RR & BLDG
 → FINAL CRUSHED STONE SURFACE IN PLACE / STABLE

Approximate Areas of Disturbance:

- Previous Disturbance 0 sf
- New Disturbance: YES / NO If yes, new disturbance includes: _____

Total Current Approximate Disturbance = 0 sf (0 acres)

814N

This site is IN / OUT OF compliance with the terms and conditions of the Stormwater Pollution Control Plan and permit.

ITEMS NOTED IN THIS INSPECTION:

List specific items relating to erosion & sediment controls, implementation of the plan, description of stormwater discharges, and any water quality monitoring performed during the inspection.

ITEM #	ITEM NOTED	DESCRIPTION OF DEFICIENCY	REMEDIAL ACTIONS REQUIRED	IN COMPLIANCE	DATE NOTED	CURRENT STATUS

ITEMS NOTED IN THIS INSPECTION:

**Note: The item numbers listed above correspond to the circled numbering on the attached reference map.

ADDITIONAL COMMENTS OR NOTES:

→ NO ACTIVITY / NO DISTURBANCE
 → SITE CONTAINED IN MNR ROW BETWEEN RR & BUDY
 → FINAL CRUSHED STONE SURFACE IN PLACE / STABLE

Approximate Areas of Disturbance:

- Previous Disturbance 0 sf
- New Disturbance: YES (NO) if yes, new disturbance includes:

Total Current Approximate Disturbance = 0 sf (0 acres)

815N

This site is IN / OUT OF compliance with the terms and conditions of the Stormwater Pollution Control Plan and permit.

ITEMS NOTED IN THIS INSPECTION:

List specific items relating to erosion & sediment controls, implementation of the plan, description of stormwater discharges, and any water quality monitoring performed during the inspection.

ITEM #	ITEM NOTED	DESCRIPTION OF DEFICIENCY	REMEDIAL ACTIONS REQUIRED	IN COMPLIANCE	DATE NOTED	CURRENT STATUS

ITEMS NOTED IN THIS INSPECTION:

**Note: The item numbers listed above correspond to the circled numbering on the attached reference map.

ADDITIONAL COMMENTS OR NOTES:

→ No Activity / No Disturbance
 → Final CRUSHED STONE SURFACE IN PLACE AROUND UNIT
 → CRUSHED STONE PLACED ON EMBAZMENT SLOPE
 → SIDE ~~ROAD~~ STABLE

Approximate Areas of Disturbance:

- Previous Disturbance 0 sf
- New Disturbance: YES / NO If yes, new disturbance includes:

Total Current Approximate Disturbance = 0 sf (0 acres)

**SEDIMENTATION AND EROSION CONTROL INSPECTION REPORT
THE UNITED ILLUMINATING COMPANY
BAIRD-CONGRESS**

SITES # 814S, 815S

INSPECTION INFORMATION

DATE: 1/31/2019
QUALIFIED INSPECTOR: Vincenzo Chiaravallotti, PE
RAIN EVENT ☒
WEEKLY ☐
SPECIAL ☒ 1st Monthly Close-out Inspection

WEATHER INFORMATION

CURRENT FORECAST: 12 deg F / Mostly Sunny
DATE OF LAST RAIN EVENT: 1/29/2019
AMOUNT OF LAST RAIN EVENT: 0.3"

GENERAL PROJECT COMPLIANCE:

*APPROXIMATE CURRENT (SF/ACRES) DISTURBED:	0 SF/0 AC	DUST CONTROL MEASURES ESTABLISHED:	<u>YES</u> / NO
CONSTRUCTION ENTRANCE INSTALLED:	<u>YES</u> / NO	SILT FENCE INSTALLED & FUNCTIONAL:	YES / NO <u>N/A</u>
WASHOUT AREA ESTABLISHED:	YES / NO <u>N/A</u>	INLET PROTECTION INSTALLED & FUNCTIONAL:	YES / NO <u>N/A</u>
WASTE DISPOSAL AREA ESTABLISHED:	YES / NO <u>N/A</u>	ALL OTHER E&S CONTROLS INSTALLED & FUNCTIONAL:	<u>YES</u> / NO
IN-ACTIVE AREAS STABILIZED:	<u>YES</u> / NO		
STORMWATER DISCHARGE OBSERVED:	YES / <u>NO</u> If yes, describe discharge:		

DISTRIBUTION:

In my judgment the site is IN / OUT OF compliance with the terms and conditions of the Stormwater Pollution Control Plan and permit.



Signature of Qualified Inspector

1/31/2019

Date

"I have personally examined and am familiar with the information submitted in this document and all attachments thereto, and I certify that, based on reasonable investigation, including my inquiry of those individuals responsible for obtaining the information, the submitted information is true, accurate and complete to the best of my knowledge and belief. I understand that a false statement made in this document or its attachments may be punishable as a criminal offense, in accordance with section 22a-6 of the Connecticut General Statutes, pursuant to section 53a-157b of the Connecticut General Statutes, and in accordance with any other applicable statute."



Signature of Permittee/Authorized Representative

2/14/19

Date

* This is the total disturbance for all sites included in this report. Individual site disturbances are listed on the subsequent sheets.

8145

This site is IN / OUT OF compliance with the terms and conditions of the Stormwater Pollution Control Plan and permit.

ITEMS NOTED IN THIS INSPECTION:

List specific items relating to erosion & sediment controls, implementation of the plan, description of stormwater discharges, and any water quality monitoring performed during the inspection.

ITEM #	ITEM NOTED	DESCRIPTION OF DEFICIENCY	REMEDIAL ACTIONS REQUIRED	IN COMPLIANCE	DATE NOTED	CURRENT STATUS

ITEMS NOTED IN THIS INSPECTION:

**Note: The item numbers listed above correspond to the circled numbering on the attached reference map.

ADDITIONAL COMMENTS OR NOTES:

→ No Activity / No Disturbance

→ CRUSHED STONE SURFACE IN PLACE THROUGHOUT STABLE SITE

→ FORMER GRAVE PAD GEOTEXTILE EXPOSED & ROLLED-UP

AT EDGE ⇒ SUGGESTED TO REMOVE TRM BACK FABRIC & COVER w/ STONE SURFACE

Approximate Areas of Disturbance:

- New Disturbance: YES / NO If yes, new disturbance includes: _____

Total Current Approximate Disturbance = 0 sf (0 acres)

8155

This site is IN / OUT OF compliance with the terms and conditions of the Stormwater Pollution Control Plan and permit.

ITEMS NOTED IN THIS INSPECTION:

List specific items relating to erosion & sediment controls, implementation of the plan, description of stormwater discharges, and any water quality monitoring performed during the inspection.

ITEM #	ITEM NOTED	DESCRIPTION OF DEFICIENCY	REMEDIAL ACTIONS REQUIRED	IN COMPLIANCE	DATE NOTED	CURRENT STATUS

ITEMS NOTED IN THIS INSPECTION:

**Note: The item numbers listed above correspond to the circled numbering on the attached reference map.

ADDITIONAL COMMENTS OR NOTES:

→ NO ACTIVITY / NO DISTURBANCE

→ SITE CONTAINED IN MNR ROW

→ FINAL CRUSHED STONE SURFACE IN PLACE / SITE STABLE

Approximate Areas of Disturbance:

- New Disturbance: YES / NO If yes, new disturbance includes: _____

Total Current Approximate Disturbance = 0 sf (0 acres)

**SEDIMENTATION AND EROSION CONTROL INSPECTION REPORT
THE UNITED ILLUMINATING COMPANY
BAIRD-CONGRESS**

SITES # 816N, 817N, 818N

INSPECTION INFORMATION

DATE: 1/31/2019
QUALIFIED INSPECTOR: Vincenzo Chiaravallotti, PE
RAIN EVENT ☒
WEEKLY ☐
SPECIAL ☒ 1st Monthly Close-out Inspection

WEATHER INFORMATION

CURRENT FORECAST: 12-deg F / Mostly Sunny
DATE OF LAST RAIN EVENT: 1/29/2019
AMOUNT OF LAST RAIN EVENT: 0.3"

GENERAL PROJECT COMPLIANCE:

*APPROXIMATE CURRENT (SF/ACRES) DISTURBED:	0 SF / 0 AC	DUST CONTROL MEASURES ESTABLISHED:	<input checked="" type="radio"/> YES <input type="radio"/> NO
CONSTRUCTION ENTRANCE INSTALLED:	<input checked="" type="radio"/> YES / <input type="radio"/> NO	SILT FENCE INSTALLED & FUNCTIONAL:	YES / NO <i>N/A</i>
WASHOUT AREA ESTABLISHED:	YES / NO <i>N/A</i>	INLET PROTECTION INSTALLED & FUNCTIONAL:	YES / NO <i>N/A</i>
WASTE DISPOSAL AREA ESTABLISHED:	YES / NO <i>N/A</i>	ALL OTHER E&S CONTROLS INSTALLED & FUNCTIONAL:	<input checked="" type="radio"/> YES <input type="radio"/> NO
IN-ACTIVE AREAS STABILIZED:	<input checked="" type="radio"/> YES / <input type="radio"/> NO		
STORMWATER DISCHARGE OBSERVED:	YES / <input checked="" type="radio"/> NO		
	If yes, describe discharge:		

DISTRIBUTION:

In my judgment the site is ☒ **IN** / ☐ **OUT OF** compliance with the terms and conditions of the Stormwater Pollution Control Plan and permit.



Signature of Qualified Inspector

1/31/2019

Date

"I have personally examined and am familiar with the information submitted in this document and all attachments thereto, and I certify that, based on reasonable investigation, including my inquiry of those individuals responsible for obtaining the information, the submitted information is true, accurate and complete to the best of my knowledge and belief. I understand that a false statement made in this document or its attachments may be punishable as a criminal offense, in accordance with section 22a-6 of the Connecticut General Statutes, pursuant to section 53a-157b of the Connecticut General Statutes, and in accordance with any other applicable statute."



Signature of Permittee/Authorized Representative

2/14/19

Date

* This is the total disturbance for all sites included in this report. Individual site disturbances are listed on the subsequent sheets.

816N

This site is IN / OUT OF compliance with the terms and conditions of the Stormwater Pollution Control Plan and permit.

ITEMS NOTED IN THIS INSPECTION:

List specific items relating to erosion & sediment controls, implementation of the plan, description of stormwater discharges, and any water quality monitoring performed during the inspection.

ITEM #	ITEM NOTED	DESCRIPTION OF DEFICIENCY	REMEDIAL ACTIONS REQUIRED	IN COMPLIANCE	DATE NOTED	CURRENT STATUS

ITEMS NOTED IN THIS INSPECTION:

**Note: The item numbers listed above correspond to the circled numbering on the attached reference map.

ADDITIONAL COMMENTS OR NOTES:

→ NO ACTIVITY / NO DISTURBANCE
→ SITE CONTAINED IN GATED MNR ROW
→ FINAL CRUSHED STONE SURFACE IN PLACE / STABLE

Approximate Areas of Disturbance:

- New Disturbance: YES / NO If yes, new disturbance includes: _____

Total Current Approximate Disturbance = 0 sf (0 acres)

817N

This site is IN / OUT OF compliance with the terms and conditions of the Stormwater Pollution Control Plan and permit.

ITEMS NOTED IN THIS INSPECTION:

List specific items relating to erosion & sediment controls, implementation of the plan, description of stormwater discharges, and any water quality monitoring performed during the inspection.

ITEM #	ITEM NOTED	DESCRIPTION OF DEFICIENCY	REMEDIAL ACTIONS REQUIRED	IN COMPLIANCE	DATE NOTED	CURRENT STATUS

ITEMS NOTED IN THIS INSPECTION:

**Note: The item numbers listed above correspond to the circled numbering on the attached reference map.

ADDITIONAL COMMENTS OR NOTES:

→ No Activity / No Disturbance
 → SITE CONTAINED IN GATED MNR ROW
 → FINAL CRUSHED STONE SURFACE IN RAKE/STABLE

Approximate Areas of Disturbance:

- New Disturbance: YES / NO If yes, new disturbance includes: _____

Total Current Approximate Disturbance = 0 sf (0 acres)

818N

This site is IN / OUT OF compliance with the terms and conditions of the Stormwater Pollution Control Plan and permit.

ITEMS NOTED IN THIS INSPECTION:

List specific items relating to erosion & sediment controls, implementation of the plan, description of stormwater discharges, and any water quality monitoring performed during the inspection.

ITEM #	ITEM NOTED	DESCRIPTION OF DEFICIENCY	REMEDIAL ACTIONS REQUIRED	IN COMPLIANCE	DATE NOTED	CURRENT STATUS

ITEMS NOTED IN THIS INSPECTION:

**Note: The item numbers listed above correspond to the circled numbering on the attached reference map.

ADDITIONAL COMMENTS OR NOTES:

→ No Activity / No Disturbance
→ SITE CONTAINED IN GATED MNR ROW
→ FIRM CRUSHED STONE SURFACE IN PLACE / STABLE

Approximate Areas of Disturbance:

- New Disturbance: YES / NO If yes, new disturbance includes: _____

Total Current Approximate Disturbance = 0 sf (0 acres)

**SEDIMENTATION AND EROSION CONTROL INSPECTION REPORT
THE UNITED ILLUMINATING COMPANY
BAIRD-CONGRESS**

SITES # 816S, 817S, 818S

INSPECTION INFORMATION

DATE: 1/31/2019
QUALIFIED INSPECTOR: Vincenzo Chiaravalloti, PE
RAIN EVENT ☒
WEEKLY ☐
SPECIAL ☒ 1st Monthly Close-out Inspection

WEATHER INFORMATION

CURRENT FORECAST: 12-deg F / Mostly Sunny
DATE OF LAST RAIN EVENT: 1/29/2019
AMOUNT OF LAST RAIN EVENT: 0.3"

GENERAL PROJECT COMPLIANCE:

*APPROXIMATE CURRENT (SF/ACRES) DISTURBED:	0 SF/0 AC	DUST CONTROL MEASURES ESTABLISHED:	<input checked="" type="checkbox"/> YES / NO
CONSTRUCTION ENTRANCE INSTALLED:	<input checked="" type="checkbox"/> YES / NO	SILT FENCE INSTALLED & FUNCTIONAL:	<input checked="" type="checkbox"/> YES / NO
WASHOUT AREA ESTABLISHED:	<input checked="" type="checkbox"/> YES / NO	INLET PROTECTION INSTALLED & FUNCTIONAL:	YES / NO <input checked="" type="checkbox"/> N/A
WASTE DISPOSAL AREA ESTABLISHED:	YES / NO <i>NA</i>	ALL OTHER E&S CONTROLS INSTALLED & FUNCTIONAL:	<input checked="" type="checkbox"/> YES / NO
IN-ACTIVE AREAS STABILIZED:	<input checked="" type="checkbox"/> YES / NO		
STORMWATER DISCHARGE OBSERVED:	YES / NO <input checked="" type="checkbox"/>		
	If yes, describe discharge:		

DISTRIBUTION:

In my judgment the site is ☒ **IN** / **OUT OF** compliance with the terms and conditions of the Stormwater Pollution Control Plan and permit.



Signature of Qualified Inspector

1/31/2019

Date

"I have personally examined and am familiar with the information submitted in this document and all attachments thereto, and I certify that, based on reasonable investigation, including my inquiry of those individuals responsible for obtaining the information, the submitted information is true, accurate and complete to the best of my knowledge and belief. I understand that a false statement made in this document or its attachments may be punishable as a criminal offense, in accordance with section 22a-6 of the Connecticut General Statutes, pursuant to section 53a-157b of the Connecticut General Statutes, and in accordance with any other applicable statute."

 As attested by VS

Signature of Permittee/Authorized Representative

2/14/19

Date

* This is the total disturbance for all sites included in this report. Individual site disturbances are listed on the subsequent sheets.

This site is IN / OUT OF compliance with the terms and conditions of the Stormwater Pollution Control Plan and permit.

ITEMS NOTED IN THIS INSPECTION:

List specific items relating to erosion & sediment controls, implementation of the plan, description of stormwater discharges, and any water quality monitoring performed during the inspection.

ITEM #	ITEM NOTED	DESCRIPTION OF DEFICIENCY	REMEDIAL ACTIONS REQUIRED	IN COMPLIANCE	DATE NOTED	CURRENT STATUS

ITEMS NOTED IN THIS INSPECTION:

**Note: The item numbers listed above correspond to the circled numbering on the attached reference map.

ADDITIONAL COMMENTS OR NOTES:

→ NO ACTIVITY / NO DISTURBANCE
 → FINAL CRUSHED STONE / STABLE SURFACE IN PLACE

Approximate Areas of Disturbance:

- New Disturbance: YES / NO If yes, new disturbance includes: _____

Total Current Approximate Disturbance = 0 sf (0 acres)

817S

This site is IN / OUT OF compliance with the terms and conditions of the Stormwater Pollution Control Plan and permit.

ITEMS NOTED IN THIS INSPECTION:

List specific items relating to erosion & sediment controls, implementation of the plan, description of stormwater discharges, and any water quality monitoring performed during the inspection.

ITEM #	ITEM NOTED	DESCRIPTION OF DEFICIENCY	REMEDIAL ACTIONS REQUIRED	IN COMPLIANCE	DATE NOTED	CURRENT STATUS

ITEMS NOTED IN THIS INSPECTION:

**Note: The item numbers listed above correspond to the circled numbering on the attached reference map.

ADDITIONAL COMMENTS OR NOTES:

→ No Activity / No Disturbance
 → SITE SURROUNDED BY VEGETATIVE BERM
 * → SILT-FENCE STILL IN PLACE AROUND EMBANKMENT
 ↳ SUGGESTED REMOVAL OF SILT-FENCE

Approximate Areas of Disturbance:

- New Disturbance: YES / NO If yes, new disturbance includes: _____

Total Current Approximate Disturbance = 0 sf (0 acres)

This site is IN / OUT OF compliance with the terms and conditions of the Stormwater Pollution Control Plan and permit.

ITEMS NOTED IN THIS INSPECTION:

List specific items relating to erosion & sediment controls, implementation of the plan, description of stormwater discharges, and any water quality monitoring performed during the inspection.

ITEM #	ITEM NOTED	DESCRIPTION OF DEFICIENCY	REMEDIAL ACTIONS REQUIRED	IN COMPLIANCE	DATE NOTED	CURRENT STATUS

ITEMS NOTED IN THIS INSPECTION:

**Note: The item numbers listed above correspond to the circled numbering on the attached reference map.

ADDITIONAL COMMENTS OR NOTES:

→ No Activity | No Disturbance
 → Final / Stable Crushed Stone Surface in Place
 X → Concrete Washout (by other) in place
 ↳ Suggested Removal & Disposal of Washout

Approximate Areas of Disturbance:

- New Disturbance: YLS / NO If yes, new disturbance includes: _____

Total Current Approximate Disturbance = 0 sf (0 acres)

**SEDIMENTATION AND EROSION CONTROL INSPECTION REPORT
THE UNITED ILLUMINATING COMPANY
BAIRD-CONGRESS**

SITES # 819N, 820N

INSPECTION INFORMATION

DATE: 1/31/2019

QUALIFIED INSPECTOR: Vincenzo Chiaravalloti, PE

RAIN EVENT ☒

WEEKLY ☐

SPECIAL ☒ 1st Monthly Close-out Inspection

WEATHER INFORMATION

CURRENT FORECAST: 12-deg F / Mostly Sunny

DATE OF LAST RAIN EVENT: 1/29/2019

AMOUNT OF LAST RAIN EVENT: 0.3"

GENERAL PROJECT COMPLIANCE:

*APPROXIMATE CURRENT (SF/ACRES) DISTURBED:	0 SF/0 AC	DUST CONTROL MEASURES ESTABLISHED:	YES / NO
CONSTRUCTION ENTRANCE INSTALLED:	YES / NO <i>N/A</i>	SILT FENCE INSTALLED & FUNCTIONAL:	YES / NO <i>N/A</i>
WASHOUT AREA ESTABLISHED:	YES / NO <i>N/A</i>	INLET PROTECTION INSTALLED & FUNCTIONAL:	YES / NO <i>N/A</i>
WASTE DISPOSAL AREA ESTABLISHED:	YES / NO <i>N/A</i>	ALL OTHER E&S CONTROLS INSTALLED & FUNCTIONAL:	YES / NO <i>N/A</i>
IN-ACTIVE AREAS STABILIZED:	YES / NO		
STORMWATER DISCHARGE OBSERVED:	YES / NO		

If yes, describe discharge:

DISTRIBUTION:

In my judgment the site is IN / OUT OF compliance with the terms and conditions of the Stormwater Pollution Control Plan and permit.


Signature of Qualified Inspector

1/31/2019

Date

"I have personally examined and am familiar with the information submitted in this document and all attachments thereto, and I certify that, based on reasonable investigation, including my inquiry of those individuals responsible for obtaining the information, the submitted information is true, accurate and complete to the best of my knowledge and belief. I understand that a false statement made in this document or its attachments may be punishable as a criminal offense, in accordance with section 22a-6 of the Connecticut General Statutes, pursuant to section 53a-157b of the Connecticut General Statutes, and in accordance with any other applicable statute."


Signature of Permittee/Authorized Representative

2/14/19

Date

* This is the total disturbance for all sites included in this report. Individual site disturbances are listed on the subsequent sheets.

819N

This site is IN / OUT OF compliance with the terms and conditions of the Stormwater Pollution Control Plan and permit.

ITEMS NOTED IN THIS INSPECTION:

List specific items relating to erosion & sediment controls, implementation of the plan, description of stormwater discharges, and any water quality monitoring performed during the inspection.

ITEM #	ITEM NOTED	DESCRIPTION OF DEFICIENCY	REMEDIAL ACTIONS REQUIRED	IN COMPLIANCE	DATE NOTED	CURRENT STATUS

ITEMS NOTED IN THIS INSPECTION:

**Note: The item numbers listed above correspond to the circled numbering on the attached reference map.

ADDITIONAL COMMENTS OR NOTES:

→ No Activity / No Disturbance
 → Site contained in MWR Run
 → Final crushed stone surface in place / stable

Approximate Areas of Disturbance:

- New Disturbance: YES / NO If yes, new disturbance includes: _____

Total Current Approximate Disturbance = 0 sf (0 acres)

820N

This site is IN OUT OF compliance with the terms and conditions of the Stormwater Pollution Control Plan and permit.

ITEMS NOTED IN THIS INSPECTION:

List specific items relating to erosion & sediment controls, implementation of the plan, description of stormwater discharges, and any water quality monitoring performed during the inspection.

ITEM #	ITEM NOTED	DESCRIPTION OF DEFICIENCY	REMEDIAL ACTIONS REQUIRED	IN COMPLIANCE	DATE NOTED	CURRENT STATUS

ITEMS NOTED IN THIS INSPECTION:

**Note: The item numbers listed above correspond to the circled numbering on the attached reference map.

ADDITIONAL COMMENTS OR NOTES:

→ NO ACTIVITY / NO DISTURBANCE
 → SITE CONTAINED IN MWR ROW
 → FINAL CROPPED STONE SURFACE IN PLACE / STABLE

Approximate Areas of Disturbance:

- New Disturbance: YES / NO If yes, new disturbance includes: _____

Total Current Approximate Disturbance = 0 sf (0 acres)

**SEDIMENTATION AND EROSION CONTROL INSPECTION REPORT
THE UNITED ILLUMINATING COMPANY
BAIRD-CONGRESS**

SITES # 819S, 820S

INSPECTION INFORMATION

DATE: 1/31/2019
QUALIFIED INSPECTOR: Vincenzo Chiaravallotti, PE
RAIN EVENT: ☒
WEEKLY: ☐
SPECIAL: ☒ 1st Monthly Close-out Inspection

WEATHER INFORMATION

CURRENT FORECAST: 12-deg F / Mostly Sunny
DATE OF LAST RAIN EVENT: 1/29/2019
AMOUNT OF LAST RAIN EVENT: 0.3"

GENERAL PROJECT COMPLIANCE:

*APPROXIMATE CURRENT (SF/ACRES) DISTURBED:	0 SF/0 AC	DUST CONTROL MEASURES ESTABLISHED:	YES/NO
CONSTRUCTION ENTRANCE INSTALLED:	YES/NO <i>NA</i>	SILT FENCE INSTALLED & FUNCTIONAL:	YES/NO <i>NA</i>
WASHOUT AREA ESTABLISHED:	YES/NO <i>NA</i>	INLET PROTECTION INSTALLED & FUNCTIONAL:	YES/NO <i>N/A</i>
WASTE DISPOSAL AREA ESTABLISHED:	YES/NO <i>NA</i>	ALL OTHER E&S CONTROLS INSTALLED & FUNCTIONAL:	YES/NO <i>NA</i>
IN-ACTIVE AREAS STABILIZED:	YES/NO		
STORMWATER DISCHARGE OBSERVED:	YES/NO		
	If yes, describe discharge:		

DISTRIBUTION:

In my judgment the site is IN ~~OUT OF~~ compliance with the terms and conditions of the Stormwater Pollution Control Plan and permit.



Signature of Qualified Inspector

1/31/2019

Date

"I have personally examined and am familiar with the information submitted in this document and all attachments thereto, and I certify that, based on reasonable investigation, including my inquiry of those individuals responsible for obtaining the information, the submitted information is true, accurate and complete to the best of my knowledge and belief. I understand that a false statement made in this document or its attachments may be punishable as a criminal offense, in accordance with section 22a-6 of the Connecticut General Statutes, pursuant to section 53a-157b of the Connecticut General Statutes, and in accordance with any other applicable statute."



Signature of Permittee/Authorized Representative

2/14/19

Date

* This is the total disturbance for all sites included in this report. Individual site disturbances are listed on the subsequent sheets.

819S

This site is IN / OUT OF compliance with the terms and conditions of the Stormwater Pollution Control Plan and permit.

ITEMS NOTED IN THIS INSPECTION:

List specific items relating to erosion & sediment controls, implementation of the plan, description of stormwater discharges, and any water quality monitoring performed during the inspection.

ITEM #	ITEM NOTED	DESCRIPTION OF DEFICIENCY	REMEDIAL ACTIONS REQUIRED	IN COMPLIANCE	DATE NOTED	CURRENT STATUS

ITEMS NOTED IN THIS INSPECTION:

**Note: The item numbers listed above correspond to the circled numbering on the attached reference map.

ADDITIONAL COMMENTS OR NOTES:

→ No Activity | No Disturbance
 → Site Fully Paved | Stable
 → New Perimeter Fence Installed

Approximate Areas of Disturbance:

- New Disturbance: YES NO If yes, new disturbance includes: _____

Total Current Approximate Disturbance = 0 sf (0 acres)

820S

This site is IN / OUT OF compliance with the terms and conditions of the Stormwater Pollution Control Plan and permit.

ITEMS NOTED IN THIS INSPECTION:

List specific items relating to erosion & sediment controls, implementation of the plan, description of stormwater discharges, and any water quality monitoring performed during the inspection.

ITEM #	ITEM NOTED	DESCRIPTION OF DEFICIENCY	REMEDIATION ACTIONS REQUIRED	IN COMPLIANCE	DATE NOTED	CURRENT STATUS

ITEMS NOTED IN THIS INSPECTION:

**Note: The item numbers listed above correspond to the circled numbering on the attached reference map.

ADDITIONAL COMMENTS OR NOTES:

→ No Activity / No Disturbance
→ Site Fully Paved / Stable

Approximate Areas of Disturbance:

- New Disturbance: YES / NO If yes, new disturbance includes: _____

Total Current Approximate Disturbance = 0 sf (0 acres)

**SEDIMENTATION AND EROSION CONTROL INSPECTION REPORT
THE UNITED ILLUMINATING COMPANY
BAIRD-CONGRESS**

SITES # 821N, 822N, 823N, 824N, 825N

INSPECTION INFORMATION

DATE: 1/31/2019
QUALIFIED INSPECTOR: Vincenzo Chiaravalloti, PE
RAIN EVENT ☒
WEEKLY ☐
SPECIAL ☒ 1st Monthly Close-out Inspection

WEATHER INFORMATION

CURRENT FORECAST: 12-deg F / Mostly Sunny
DATE OF LAST RAIN EVENT: 1/29/2019
AMOUNT OF LAST RAIN EVENT: 0.3"

GENERAL PROJECT COMPLIANCE:

*APPROXIMATE CURRENT (SF/ACRES) DISTURBED:	<u>5.825 SF/0.13 AC</u>	DUST CONTROL MEASURES ESTABLISHED:	<u>YES</u> / NO
CONSTRUCTION ENTRANCE INSTALLED:	<u>YES</u> / NO	SILT FENCE INSTALLED & FUNCTIONAL:	YES / NO
WASHOUT AREA ESTABLISHED:	YES / NO <u>N/A</u>	INLET PROTECTION INSTALLED & FUNCTIONAL:	YES / NO N/A
WASTE DISPOSAL AREA ESTABLISHED:	YES / NO <u>N/A</u>	ALL OTHER E&S CONTROLS INSTALLED & FUNCTIONAL:	YES / NO
IN-ACTIVE AREAS STABILIZED:	<u>YES</u> / NO		
STORMWATER DISCHARGE OBSERVED:	<u>YES</u> / NO		
	If yes, describe discharge:		

DISTRIBUTION:

In my judgment the site is IN / OUT OF compliance with the terms and conditions of the Stormwater Pollution Control Plan and permit.

Vincenzo Chiaravalloti
Signature of Qualified Inspector

1/31/2019
Date

"I have personally examined and am familiar with the information submitted in this document and all attachments thereto, and I certify that, based on reasonable investigation, including my inquiry of those individuals responsible for obtaining the information, the submitted information is true, accurate and complete to the best of my knowledge and belief. I understand that a false statement made in this document or its attachments may be punishable as a criminal offense, in accordance with section 22a-6 of the Connecticut General Statutes, pursuant to section 53a-157b of the Connecticut General Statutes, and in accordance with any other applicable statute."

As advised by VI
Signature of Permittee/Authorized Representative

2/14/19
Date

* This is the total disturbance for all sites included in this report. Individual site disturbances are listed on the subsequent sheets.

821N

This site is IN / OUT OF compliance with the terms and conditions of the Stormwater Pollution Control Plan and permit.

ITEMS NOTED IN THIS INSPECTION:

List specific items relating to erosion & sediment controls, implementation of the plan, description of stormwater discharges, and any water quality monitoring performed during the inspection.

ITEM #	ITEM NOTED	DESCRIPTION OF DEFICIENCY	REMEDIAL ACTIONS REQUIRED	IN COMPLIANCE	DATE NOTED	CURRENT STATUS

ITEMS NOTED IN THIS INSPECTION:

**Note: The item numbers listed above correspond to the circled numbering on the attached reference map.

ADDITIONAL COMMENTS OR NOTES:

→ NO ACTIVITY / NO DISTURBANCE
→ SITE CONTAINED IN GATED MNR / ROW
→ FINAL CRUSHED STONE SURFACE IN PLACE / STABLE

Approximate Areas of Disturbance:

- New Disturbance: YES / NO If yes, new disturbance includes: _____

Total Current Approximate Disturbance = 0 sf (0.0 acres)

822N

This site is IN / OUT OF compliance with the terms and conditions of the Stormwater Pollution Control Plan and permit.

ITEMS NOTED IN THIS INSPECTION:

List specific items relating to erosion & sediment controls, implementation of the plan, description of stormwater discharges, and any water quality monitoring performed during the inspection.

ITEM #	ITEM NOTED	DESCRIPTION OF DEFICIENCY	REMEDIAL ACTIONS REQUIRED	IN COMPLIANCE	DATE NOTED	CURRENT STATUS

ITEMS NOTED IN THIS INSPECTION:

**Note: The item numbers listed above correspond to the circled numbering on the attached reference map.

ADDITIONAL COMMENTS OR NOTES:

→ NO ACTIVITY / NO DISTURBANCE
 → SITE CONTAINED IN GATED MNR ROW
 → FINAL CRUSHED STONE SURFACE IN PLACE / STABLE

Approximate Areas of Disturbance:

- New Disturbance: YES ☒ NO ☐ If yes, new disturbance includes: _____

Total Current Approximate Disturbance = 0 sf (0.0 acres)

823N

This site is IN OUT OF compliance with the terms and conditions of the Stormwater Pollution Control Plan and permit.

ITEMS NOTED IN THIS INSPECTION:

List specific items relating to erosion & sediment controls, implementation of the plan, description of stormwater discharges, and any water quality monitoring performed during the inspection.

ITEM #	ITEM NOTED	DESCRIPTION OF DEFICIENCY	REMEDIAL ACTIONS REQUIRED	IN COMPLIANCE	DATE NOTED	CURRENT STATUS

ITEMS NOTED IN THIS INSPECTION:

*Note: The item numbers listed above correspond to the circled numbering on the attached reference map.

ADDITIONAL COMMENTS OR NOTES:

- NO ACTIVITY
- STRAW & SEED PLACED IN DISTURBED WORK AREA
- SILT-FENCE INSTALLED ALONG TOE OF SLOPE
- AREA STABLE THROUGH RESTORATION PHASE

Approximate Areas of Disturbance:

- New Disturbance: YES NO If yes, new disturbance includes: _____

Total Current Approximate Disturbance = 3,125 sf (0.07 acres)

824S

This site is IN / OUT OF compliance with the terms and conditions of the Stormwater Pollution Control Plan and permit.

ITEMS NOTED IN THIS INSPECTION:

List specific items relating to erosion & sediment controls, implementation of the plan, description of stormwater discharges, and any water quality monitoring performed during the inspection.

ITEM #	ITEM NOTED	DESCRIPTION OF DEFICIENCY	REMEDIAL ACTIONS REQUIRED	IN COMPLIANCE	DATE NOTED	CURRENT STATUS

ITEMS NOTED IN THIS INSPECTION:

**Note: The item numbers listed above correspond to the circled numbering on the attached reference map.

ADDITIONAL COMMENTS OR NOTES:

→ No Activity
 → STRAW & SEED PLACED IN DISTURBED WORK AREA
 → SILT FENCE INSTALLED ALONG TOE OF SLOPE
 → AREA STABLE THROUGH RESTORATION PHASE

Approximate Areas of Disturbance:

- New Disturbance: YES / NO If yes, new disturbance includes: _____

Total Current Approximate Disturbance = 0 sf (0.0 acres)

8255

This site is IN / OUT OF compliance with the terms and conditions of the Stormwater Pollution Control Plan and permit.

ITEMS NOTED IN THIS INSPECTION:

List specific items relating to erosion & sediment controls, implementation of the plan, description of stormwater discharges, and any water quality monitoring performed during the inspection.

ITEM #	ITEM NOTED	DESCRIPTION OF DEFICIENCY	REMEDIAL ACTIONS REQUIRED	IN COMPLIANCE	DATE NOTED	CURRENT STATUS

ITEMS NOTED IN THIS INSPECTION:

**Note: The item numbers listed above correspond to the circled numbering on the attached reference map.

ADDITIONAL COMMENTS OR NOTES:

→ NO ACTIVITY | NO DISTURBANCE
 → CRUSHED STONE / RIP-RAP IN PLACE AT SITE
 & ALONG SITE SLOPE
 → AREA STABLE w/ FINAL SURFACING

Approximate Areas of Disturbance:

- New Disturbance: YES / NO If yes, new disturbance includes: _____

Total Current Approximate Disturbance = 2,200 sf (0.21 acres)

**SEDIMENTATION AND EROSION CONTROL INSPECTION REPORT
THE UNITED ILLUMINATING COMPANY
BAIRD-CONGRESS**

SITES # 821S, 822S, 823S, 824S, 825S

INSPECTION INFORMATION		WEATHER INFORMATION	
DATE:	1/31/2019	CURRENT FORECAST:	12-deg F / Mostly Sunny
QUALIFIED INSPECTOR:	Vincenzo Chiacavalloti, PE	DATE OF LAST RAIN EVENT:	1/29/2019
RAIN EVENT	<input checked="" type="checkbox"/>	AMOUNT OF LAST RAIN EVENT:	0.3"
WEEKLY	<input type="checkbox"/>		
SPECIAL	<input checked="" type="checkbox"/> 1 st Monthly Close-out Inspection		

GENERAL PROJECT COMPLIANCE:

*APPROXIMATE CURRENT (SF/ACRES) DISTURBED:	2,200 SF / 0.21 AC	DUST CONTROL MEASURES ESTABLISHED:	<u>YES</u> / NO
CONSTRUCTION ENTRANCE INSTALLED:	<u>YES</u> / NO	SILT FENCE INSTALLED & FUNCTIONAL:	<u>YES</u> / NO
WASHOUT AREA ESTABLISHED:	YES / NO <u>NA</u>	INLET PROTECTION INSTALLED & FUNCTIONAL:	YES / NO <u>S/A</u>
WASTE DISPOSAL AREA ESTABLISHED:	YES / NO <u>NA</u>	ALL OTHER E&S CONTROLS INSTALLED & FUNCTIONAL:	<u>YES</u> / NO
IN-ACTIVE AREAS STABILIZED:	<u>YES</u> / NO		
STORMWATER DISCHARGE OBSERVED:	YES / <u>NO</u>		
	If yes, describe discharge:		

DISTRIBUTION:

In my judgment the site is IN / OUT OF compliance with the terms and conditions of the Stormwater Pollution Control Plan and permit.



Signature of Qualified Inspector

1/31/2019

Date

"I have personally examined and am familiar with the information submitted in this document and all attachments thereto, and I certify that, based on reasonable investigation, including my inquiry of those individuals responsible for obtaining the information, the submitted information is true, accurate and complete to the best of my knowledge and belief. I understand that a false statement made in this document or its attachments may be punishable as a criminal offense, in accordance with section 22a-6 of the Connecticut General Statutes, pursuant to section 53a-157b of the Connecticut General Statutes, and in accordance with any other applicable statute."



Signature of Permittee/Authorized Representative

2/14/19

Date

* This is the total disturbance for all sites included in this report. Individual site disturbances are listed on the subsequent sheets.

This site is IN / OUT OF compliance with the terms and conditions of the Stormwater Pollution Control Plan and permit.

ITEMS NOTED IN THIS INSPECTION:

List specific items relating to erosion & sediment controls, implementation of the plan, description of stormwater discharges, and any water quality monitoring performed during the inspection.

ITEM #	ITEM NOTED	DESCRIPTION OF DEFICIENCY	REMEDIATION ACTIONS REQUIRED	IN COMPLIANCE	DATE NOTED	CURRENT STATUS

ITEMS NOTED IN THIS INSPECTION:

**Note: The item numbers listed above correspond to the circled numbering on the attached reference map.

ADDITIONAL COMMENTS OR NOTES:

→ No Activity / No Disturbance
 → Final Crushed Stone Surface in Place / Site Stable
 → Silt-Fence Remains Around Base of Vegetated Area
 ↳ Suggest to Remove Silt Fence

Approximate Areas of Disturbance:

- New Disturbance: YES / NO If yes, new disturbance includes: _____

Total Current Approximate Disturbance = 0 sf (0.0 acres)

822S

This site is IN / OUT OF compliance with the terms and conditions of the Stormwater Pollution Control Plan and permit

ITEMS NOTED IN THIS INSPECTION:

List specific items relating to erosion & sediment controls, implementation of the plan, description of stormwater discharges, and any water quality monitoring performed during the inspection.

ITEM #	ITEM NOTED	DESCRIPTION OF DEFICIENCY	REMEDIAL ACTIONS REQUIRED	IN COMPLIANCE	DATE NOTED	CURRENT STATUS

ITEMS NOTED IN THIS INSPECTION:

**Note: The item numbers listed above correspond to the circled numbering on the attached reference map.

ADDITIONAL COMMENTS OR NOTES:

→ NO ACTIVITY / NO DISTURBANCE
 → SITE CONTAINED IN GATED MNR ROW
 → FINAL CRUSHED STONE SURFACE IN PLACE / SITE STABLE

Approximate Areas of Disturbance:

- New Disturbance: YES / NO If yes, new disturbance includes: _____

Total Current Approximate Disturbance = 0 sf (0.0 acres)

823S

This site is IN / OUT OF compliance with the terms and conditions of the Stormwater Pollution Control Plan and permit.

ITEMS NOTED IN THIS INSPECTION:

List specific items relating to erosion & sediment controls, implementation of the plan, description of stormwater discharges, and any water quality monitoring performed during the inspection.

ITEM #	ITEM NOTED	DESCRIPTION OF DEFICIENCY	REMEDIAL ACTIONS REQUIRED	IN COMPLIANCE	DATE NOTED	CURRENT STATUS

ITEMS NOTED IN THIS INSPECTION:

**Note: The item numbers listed above correspond to the circled numbering on the attached reference map.

ADDITIONAL COMMENTS OR NOTES:

→ NO ACTIVITY / NO DISTURBANCE
 → SITE CONTAINED IN GATED MNR ROW
 → FINAL CRUSHED STONE SURFACE IN PLACE / SITE STABLE

Approximate Areas of Disturbance:

- New Disturbance: YES / NO If yes, new disturbance includes: _____

Total Current Approximate Disturbance = 0 sf (0.0 acres)

824S

This site is IN / OUT OF compliance with the terms and conditions of the Stormwater Pollution Control Plan and permit.

ITEMS NOTED IN THIS INSPECTION:

List specific items relating to erosion & sediment controls, implementation of the plan, description of stormwater discharges, and any water quality monitoring performed during the inspection.

ITEM #	ITEM NOTED	DESCRIPTION OF DEFICIENCY	REMEDIAL ACTIONS REQUIRED	IN COMPLIANCE	DATE NOTED	CURRENT STATUS

ITEMS NOTED IN THIS INSPECTION:

**Note: The item numbers listed above correspond to the circled numbering on the attached reference map.

ADDITIONAL COMMENTS OR NOTES:

→ No Activity / No Disturbance
 → SITE CONTAINED IN GATED MNR ROW
 → CRUSHED STONE IN PLACE THROUGHOUT SITE & ALONG EMBANKMENT
 → SILT FENCE OBSERVED BURIED IN STONE EMBANKMENT / AREA STABLE

Approximate Areas of Disturbance:

- New Disturbance: YES / NO If yes, new disturbance includes: _____

Total Current Approximate Disturbance = 0 sf (0.0 acres)

This site is IN / OUT OF compliance with the terms and conditions of the Stormwater Pollution Control Plan and permit.

ITEMS NOTED IN THIS INSPECTION:

List specific items relating to erosion & sediment controls, implementation of the plan, description of stormwater discharges, and any water quality monitoring performed during the inspection.

ITEM #	ITEM NOTED	DESCRIPTION OF DEFICIENCY	REMEDIAL ACTIONS REQUIRED	IN COMPLIANCE	DATE NOTED	CURRENT STATUS

ITEMS NOTED IN THIS INSPECTION:

**Note: The item numbers listed above correspond to the circled numbering on the attached reference map.

ADDITIONAL COMMENTS OR NOTES:

→ No Activity

→ SITE CONTAINED IN MNR ROW w/ FINAL CRUSHED STONE SURFACE

→ ADJACENT PARKING LOT REMAINS UN-PAVED, VISIBLE TRACKS

OBSERVED TROUBLE IN LOT

↳ WILL REMOVE DISTURBANCE AS PARKING LOT AREA w/ A SEPARATE SITE

Approximate Areas of Disturbance:

- New Disturbance: YES / NO If yes, new disturbance includes: DISTURBANCE REMOVED

Total Current Approximate Disturbance = 2,200 sf (0.21 acres)

0 SF (0 AC)



Structure 785N



Structure 799N



Structure 811N



Structure 813S



Structure 814S



Structure 817S



Structure 823N



Structure 824N



Structure 824S