



May 10, 2018

Robert Stein
Chairman
Connecticut Siting Council
Ten Franklin Square
New Britain, CT 06051

Re: Bridgeport 115-kV transmission line upgrade project
The United Illuminating Company
Environmental Inspection Report on Behalf of the Connecticut Siting Council

Dear Chairman Stein:

Pursuant to the Connecticut Siting Council's ("CSC") approval of Petition 1176, please find outlined below and attached, The United Illuminating Company's ("UI") bi-weekly environmental compliance summary for the construction of the Bridgeport 115-kV transmission lines and the replacement of the existing 115-kV transmission line structures from Baird Substation in Stratford to Congress Street Substation in Bridgeport.

- Management of soil and groundwater pursuant to UI's Soil & Groundwater Management Plan
- Monthly (and as needed rain event) inspections of sediment and erosion controls on work areas and structures pursuant to the UI – Baird - Congress Stormwater Pollution Control Plan and Registration with CT DEEP (Reg. # GSN003025)
- Compliance with the Army Corp of Engineers Category II permit NAE-2015-01881

Should you have any questions regarding the report, please do not hesitate to call me at 203.926.4792.

Sincerely,

Chris Hughes
Project Manager

Enclosure

Bridgeport 115-kV Transmission Line Upgrade Project
CSC Bi-Weekly Construction Report
4/22/18 to 5/5/18

OVERHEAD

SUBSTATIONS

Congress Substation

No construction activity at the Congress Substation.

Baird Substation

No construction activity at the Baird Substation.

OTHER

**SEDIMENTATION AND EROSION CONTROL INSPECTION REPORT
THE UNITED ILLUMINATING COMPANY
BAIRD-CONGRESS**

SITES # 785N, 786N, 788N, 789N, 790N

INSPECTION INFORMATION		WEATHER INFORMATION	
DATE:	5/21/2018	CURRENT FORECAST:	72-deg F / Sunny
QUALIFIED INSPECTOR:	Vincenzo Chiaravalloti, PE	DATE OF LAST RAIN EVENT:	5/19/2018
RAIN EVENT	<input checked="" type="checkbox"/>	AMOUNT OF LAST RAIN EVENT:	0.6"
WEEKLY	<input type="checkbox"/>		
SPECIAL	<input type="checkbox"/>		

GENERAL PROJECT COMPLIANCE:

*APPROXIMATE CURRENT (SF/ACRES) DISTURBED:	<u>1,200 SF / 0.03 AC</u>	DUST CONTROL MEASURES ESTABLISHED:	<u>YES</u> / NO
CONSTRUCTION ENTRANCE INSTALLED:	YES / NO <u>N/A</u>	SILT FENCE INSTALLED & FUNCTIONAL:	<u>YES</u> / NO
WASHOUT AREA ESTABLISHED:	YES / NO <u>N/A</u>	INLET PROTECTION INSTALLED & FUNCTIONAL:	YES / NO <u>N/A</u>
WASTE DISPOSAL AREA ESTABLISHED:	<u>YES</u> / NO	ALL OTHER E&S CONTROLS INSTALLED & FUNCTIONAL:	<u>YES</u> / NO
IN-ACTIVE AREAS STABILIZED:	<u>YES</u> / NO		
STORMWATER DISCHARGE OBSERVED:	YES / <u>NO</u>		
	If yes, describe discharge:		

DISTRIBUTION:

In my judgment the site is IN / OUT OF compliance with the terms and conditions of the Stormwater Pollution Control Plan and permit.

Vincenzo Chiaravalloti
Signature of Qualified Inspector

5/21/2018
Date

"I have personally examined and am familiar with the information submitted in this document and all attachments thereto, and I certify that, based on reasonable investigation, including my inquiry of those individuals responsible for obtaining the information, the submitted information is true, accurate and complete to the best of my knowledge and belief. I understand that a false statement made in this document or its attachments may be punishable as a criminal offense, in accordance with section 22a-6 of the Connecticut General Statutes, pursuant to section 53a-157b of the Connecticut General Statutes, and in accordance with any other applicable statute."

[Signature]
Signature of Permittee/Authorized Representative

6/4/18
Date

* This is the total disturbance for all sites included in this report. Individual site disturbances are listed on the subsequent sheets.

**SEDIMENTATION AND EROSION CONTROL INSPECTION REPORT
THE UNITED ILLUMINATING COMPANY
BAIRD-CONGRESS**

SITES # 785N, 786N, 788N, 789N, 790N

INSPECTION INFORMATION		WEATHER INFORMATION	
DATE:	4/26/2018	CURRENT FORECAST:	65-deg F / Sunny
QUALIFIED INSPECTOR:	Vincenzo Chiaravalloti, PE	DATE OF LAST RAIN EVENT:	4/25/2018
RAIN EVENT	<input checked="" type="checkbox"/>	AMOUNT OF LAST RAIN EVENT:	0.4"
WEEKLY	<input type="checkbox"/>		
SPECIAL	<input type="checkbox"/>		

GENERAL PROJECT COMPLIANCE:

*APPROXIMATE CURRENT (SF/ ACRES) DISTURBED:	<u>1,200 SF/ 0.03 AC</u>	DUST CONTROL MEASURES ESTABLISHED:	<u>YES</u> / NO
CONSTRUCTION ENTRANCE INSTALLED:	<u>YES</u> / NO	SILT FENCE INSTALLED & FUNCTIONAL:	<u>YES</u> / NO
WASHOUT AREA ESTABLISHED:	YES / NO <u>N/A</u>	INLET PROTECTION INSTALLED & FUNCTIONAL:	YES / NO <u>N/A</u>
WASTE DISPOSAL AREA ESTABLISHED:	<u>YES</u> / NO	ALL OTHER E&S CONTROLS INSTALLED & FUNCTIONAL:	<u>YES</u> / NO
IN-ACTIVE AREAS STABILIZED:	<u>YES</u> / NO		
STORMWATER DISCHARGE OBSERVED:	YES / <u>NO</u> If yes, describe discharge:		


DISTRIBUTION:

In my judgment the site is IN / ~~OUT OF~~ compliance with the terms and conditions of the Stormwater Pollution Control Plan and permit.


Signature of Qualified Inspector

4/26/2018
Date

"I have personally examined and am familiar with the information submitted in this document and all attachments thereto, and I certify that, based on reasonable investigation, including my inquiry of those individuals responsible for obtaining the information, the submitted information is true, accurate and complete to the best of my knowledge and belief. I understand that a false statement made in this document or its attachments may be punishable as a criminal offense, in accordance with section 22a-6 of the Connecticut General Statutes, pursuant to section 53a-157b of the Connecticut General Statutes, and in accordance with any other applicable statute."


Signature of Permittee/Authorized Representative

4/30/18
Date

* This is the total disturbance for all sites included in this report. Individual site disturbances are listed on the subsequent sheets.

785N

This site is IN / OUT OF compliance with the terms and conditions of the Stormwater Pollution Control Plan and permit.

ITEMS NOTED IN THIS INSPECTION:

List specific items relating to erosion & sediment controls, implementation of the plan, description of stormwater discharges, and any water quality monitoring performed during the inspection.

ITEM #	ITEM NOTED	DESCRIPTION OF DEFICIENCY	REMEDIAL ACTIONS REQUIRED	IN COMPLIANCE	DATE NOTED	CURRENT STATUS

ITEMS NOTED IN THIS INSPECTION:

**Note: The item numbers listed above correspond to the circled numbering on the attached reference map.

ADDITIONAL COMMENTS OR NOTES:

→ No WORK SITE OBSERVED

Approximate Areas of Disturbance:

- New Disturbance: YES / NO If yes, new disturbance includes: _____

Total Current Approximate Disturbance = 0 sf (0.00 acres)

786N

This site is IN OUT OF compliance with the terms and conditions of the Stormwater Pollution Control Plan and permit.

ITEMS NOTED IN THIS INSPECTION:

List specific items relating to erosion & sediment controls, implementation of the plan, description of stormwater discharges, and any water quality monitoring performed during the inspection.

ITEM #	ITEM NOTED	DESCRIPTION OF DEFICIENCY	REMEDIAL ACTIONS REQUIRED	IN COMPLIANCE	DATE NOTED	CURRENT STATUS

ITEMS NOTED IN THIS INSPECTION:

**Note: The item numbers listed above correspond to the circled numbering on the attached reference map.

ADDITIONAL COMMENTS OR NOTES:

- No ACTIVITY
- SITE STABLE NEXT TO CITY WALK
- SILT FENCE BARRIER & STRAW MATTE CONTAINING SITE

Approximate Areas of Disturbance:

- New Disturbance: YES / NO If yes, new disturbance includes: _____

Total Current Approximate Disturbance = 1,000 sf (0.02 acres)

This site is IN OUT OF compliance with the terms and conditions of the Stormwater Pollution Control Plan and permit.

ITEMS NOTED IN THIS INSPECTION:

List specific items relating to erosion & sediment controls, implementation of the plan, description of stormwater discharges, and any water quality monitoring performed during the inspection.

ITEM #	ITEM NOTED	DESCRIPTION OF DEFICIENCY	REMEDIAL ACTIONS REQUIRED	IN COMPLIANCE	DATE NOTED	CURRENT STATUS

ITEMS NOTED IN THIS INSPECTION:

**Note: The item numbers listed above correspond to the circled numbering on the attached reference map.

ADDITIONAL COMMENTS OR NOTES:

→ No Activity
 → PAVED ENTRY
 → SITE CONTAINED IN RR ROW

Approximate Areas of Disturbance:

- New Disturbance: YES (NO) If yes, new disturbance includes: _____

Total Current Approximate Disturbance = 100 sf (≤0.01 acres)

This site is IN / OUT OF compliance with the terms and conditions of the Stormwater Pollution Control Plan and permit.

ITEMS NOTED IN THIS INSPECTION:

List specific items relating to erosion & sediment controls, implementation of the plan, description of stormwater discharges, and any water quality monitoring performed during the inspection.

ITEM #	ITEM NOTED	DESCRIPTION OF DEFICIENCY	REMEDIAL ACTIONS REQUIRED	IN COMPLIANCE	DATE NOTED	CURRENT STATUS

ITEMS NOTED IN THIS INSPECTION:

**Note: The item numbers listed above correspond to the circled numbering on the attached reference map.

ADDITIONAL COMMENTS OR NOTES:

→ No SITE DISTURBANCE

Approximate Areas of Disturbance:

- New Disturbance: YES / NO If yes, new disturbance includes: _____

Total Current Approximate Disturbance = 0 sf (0.00 acres)

790N

This site is IN / OUT OF compliance with the terms and conditions of the Stormwater Pollution Control Plan and permit.

ITEMS NOTED IN THIS INSPECTION:

List specific items relating to erosion & sediment controls, implementation of the plan, description of stormwater discharges, and any water quality monitoring performed during the inspection.

ITEM #	ITEM NOTED	DESCRIPTION OF DEFICIENCY	REMEDIAL ACTIONS REQUIRED	IN COMPLIANCE	DATE NOTED	CURRENT STATUS

ITEMS NOTED IN THIS INSPECTION:

**Note: The item numbers listed above correspond to the circled numbering on the attached reference map.

ADDITIONAL COMMENTS OR NOTES:

→ No ACTIVITY
→ SITE CONTAINED IN VEGETATED ROAD SHOULDER

Approximate Areas of Disturbance:

- New Disturbance: YES / NO If yes, new disturbance includes: _____

Total Current Approximate Disturbance = 100 sf (<0.01 acres)

**SEDIMENTATION AND EROSION CONTROL INSPECTION REPORT
THE UNITED ILLUMINATING COMPANY
BAIRD-CONGRESS**

SITES # 786S, 788S, 789S

INSPECTION INFORMATION
DATE: 4/26/2018
QUALIFIED INSPECTOR: Vincenzo Chiaravalloti, PE
RAIN EVENT
WEEKLY
SPECIAL

WEATHER INFORMATION
CURRENT FORECAST: 65-deg F / Sunny
DATE OF LAST RAIN EVENT: 4/25/2018
AMOUNT OF LAST RAIN EVENT: 0.4"

GENERAL PROJECT COMPLIANCE:

*APPROXIMATE CURRENT (SF/ ACRES) DISTURBED:	<u>8,600 SF/ 0.20 AC</u>	DUST CONTROL MEASURES ESTABLISHED:	<u>YES</u> / NO
CONSTRUCTION ENTRANCE INSTALLED:	<u>YES</u> / NO	SILT FENCE INSTALLED & FUNCTIONAL:	<u>YES</u> / NO
WASHOUT AREA ESTABLISHED:	YES/ NO <u>N/A</u>	INLET PROTECTION INSTALLED & FUNCTIONAL:	YES/ NO <u>N/A</u>
WASTE DISPOSAL AREA ESTABLISHED:	<u>YES</u> / NO	ALL OTHER E&S CONTROLS INSTALLED & FUNCTIONAL:	<u>YES</u> / NO
IN-ACTIVE AREAS STABILIZED:	<u>YES</u> / NO		
STORMWATER DISCHARGE OBSERVED:	YES / <u>NO</u> If yes, describe discharge:		

DISTRIBUTION:

In my judgment the site is IN / OUT OF compliance with the terms and conditions of the Stormwater Pollution Control Plan and permit.

Vincenzo Chiaravalloti
Signature of Qualified Inspector

4/26/2018
Date

"I have personally examined and am familiar with the information submitted in this document and all attachments thereto, and I certify that, based on reasonable investigation, including my inquiry of those individuals responsible for obtaining the information, the submitted information is true, accurate and complete to the best of my knowledge and belief. I understand that a false statement made in this document or its attachments may be punishable as a criminal offense, in accordance with section 22a-6 of the Connecticut General Statutes, pursuant to section 53a-157b of the Connecticut General Statutes, and in accordance with any other applicable statute."

[Signature]
Signature of Permittee Authorized Representative

4/27/18
Date

* This is the total disturbance for all sites included in this report. Individual site disturbances are listed on the subsequent sheets.

786S

This site is IN / OUT OF compliance with the terms and conditions of the Stormwater Pollution Control Plan and permit.

ITEMS NOTED IN THIS INSPECTION:

List specific items relating to erosion & sediment controls, implementation of the plan, description of stormwater discharges, and any water quality monitoring performed during the inspection.

ITEM #	ITEM NOTED	DESCRIPTION OF DEFICIENCY	REMEDIAL ACTIONS REQUIRED	IN COMPLIANCE	DATE NOTED	CURRENT STATUS

ITEMS NOTED IN THIS INSPECTION:

**Note: The item numbers listed above correspond to the circled numbering on the attached reference map.

ADDITIONAL COMMENTS OR NOTES:

→ NO ACTIVITY
→ 2x STABLE STONE BARRIERS IN PLACE / TRASH DEBRIS BY OTHERS
→ SITE CONTAINED w/ SILT FENCE BARRIER

Approximate Areas of Disturbance:

- New Disturbance: YES NO If yes, new disturbance includes: _____

Total Current Approximate Disturbance = 8,400 sf (0.19 acres)

788S

This site is IN / OUT OF compliance with the terms and conditions of the Stormwater Pollution Control Plan and permit.

ITEMS NOTED IN THIS INSPECTION:

List specific items relating to erosion & sediment controls, implementation of the plan, description of stormwater discharges, and any water quality monitoring performed during the inspection.

ITEM #	ITEM NOTED	DESCRIPTION OF DEFICIENCY	REMEDIAL ACTIONS REQUIRED	IN COMPLIANCE	DATE NOTED	CURRENT STATUS

ITEMS NOTED IN THIS INSPECTION:

**Note: The item numbers listed above correspond to the circled numbering on the attached reference map.

ADDITIONAL COMMENTS OR NOTES:

→ No Activity
→ SITE CONTAINED IN GATED / PAVED LOT

Approximate Areas of Disturbance:

- New Disturbance: YES / NO If yes, new disturbance includes: _____

Total Current Approximate Disturbance = 100 sf (≤0.01 acres)

789S

This site is IN OUT OF compliance with the terms and conditions of the Stormwater Pollution Control Plan and permit.

ITEMS NOTED IN THIS INSPECTION:

List specific items relating to erosion & sediment controls, implementation of the plan, description of stormwater discharges, and any water quality monitoring performed during the inspection.

ITEM #	ITEM NOTED	DESCRIPTION OF DEFICIENCY	REMEDIAL ACTIONS REQUIRED	IN COMPLIANCE	DATE NOTED	CURRENT STATUS

ITEMS NOTED IN THIS INSPECTION:

**Note: The item numbers listed above correspond to the circled numbering on the attached reference map.

ADDITIONAL COMMENTS OR NOTES:

→ No Activity
→ SITE Fully PAUSED

Approximate Areas of Disturbance:

- New Disturbance: YES / **NO** If yes, new disturbance includes: _____

Total Current Approximate Disturbance = 0 sf (0.00 acres)

**SEDIMENTATION AND EROSION CONTROL INSPECTION REPORT
THE UNITED ILLUMINATING COMPANY
BAIRD-CONGRESS**

SITES # 791S, 792S, 793S, 794S, 795S

INSPECTION INFORMATION		WEATHER INFORMATION	
DATE:	4/26/2018	CURRENT FORECAST:	65-deg F / Sunny
QUALIFIED INSPECTOR:	Vincenzo Chiaravalloti, PE	DATE OF LAST RAIN EVENT:	4/25/2018
RAIN EVENT	<input checked="" type="checkbox"/>	AMOUNT OF LAST RAIN EVENT:	0.4"
WEEKLY	<input type="checkbox"/>		
SPECIAL	<input type="checkbox"/>		

GENERAL PROJECT COMPLIANCE:

*APPROXIMATE CURRENT (SF/ ACRES) DISTURBED:	<u>2,100</u> SF/ <u>0.05</u> AC	DUST CONTROL MEASURES ESTABLISHED:	<u>YES</u> / NO
CONSTRUCTION ENTRANCE INSTALLED:	YES / NO <u>N/A</u>	SILT FENCE INSTALLED & FUNCTIONAL:	<u>YES</u> / NO
WASHOUT AREA ESTABLISHED:	YES / NO <u>N/A</u>	INLET PROTECTION INSTALLED & FUNCTIONAL:	YES / NO <u>N/A</u>
WASTE DISPOSAL AREA ESTABLISHED:	<u>YES</u> / NO	ALL OTHER E&S CONTROLS INSTALLED & FUNCTIONAL:	<u>YES</u> / NO
IN-ACTIVE AREAS STABILIZED:	<u>YES</u> / NO		
STORMWATER DISCHARGE OBSERVED:	YES / <u>NO</u> If yes, describe discharge:		

DISTRIBUTION:

In my judgment the site is IN ~~OUT OF~~ compliance with the terms and conditions of the Stormwater Pollution Control Plan and permit.



Signature of Qualified Inspector

4/26/2018

Date

"I have personally examined and am familiar with the information submitted in this document and all attachments thereto, and I certify that, based on reasonable investigation, including my inquiry of those individuals responsible for obtaining the information, the submitted information is true, accurate and complete to the best of my knowledge and belief. I understand that a false statement made in this document or its attachments may be punishable as a criminal offense, in accordance with section 22a-6 of the Connecticut General Statutes, pursuant to section 53a-157b of the Connecticut General Statutes, and in accordance with any other applicable statute."



Signature of Permittee/Authorized Representative

4/27/18

Date

* This is the total disturbance for all sites included in this report. Individual site disturbances are listed on the subsequent sheets.

791S

This site is **IN** / **OUT OF** compliance with the terms and conditions of the Stormwater Pollution Control Plan and permit.

ITEMS NOTED IN THIS INSPECTION:

List specific items relating to erosion & sediment controls, implementation of the plan, description of stormwater discharges, and any water quality monitoring performed during the inspection.

ITEM #	ITEM NOTED	DESCRIPTION OF DEFICIENCY	REMEDIAL ACTIONS REQUIRED	IN COMPLIANCE	DATE NOTED	CURRENT STATUS

ITEMS NOTED IN THIS INSPECTION:

**Note: The item numbers listed above correspond to the circled numbering on the attached reference map.

ADDITIONAL COMMENTS OR NOTES:

→ No ACTIVITY
→ SITE CONTAINED IN GRAVEL LOT

Approximate Areas of Disturbance:

- New Disturbance: YES / **NO** If yes, new disturbance includes: _____

Total Current Approximate Disturbance = 1,100 sf (0.03 acres)

792S

This site is IN / OUT OF compliance with the terms and conditions of the Stormwater Pollution Control Plan and permit.

ITEMS NOTED IN THIS INSPECTION:

List specific items relating to erosion & sediment controls, implementation of the plan, description of stormwater discharges, and any water quality monitoring performed during the inspection.

ITEM #	ITEM NOTED	DESCRIPTION OF DEFICIENCY	REMEDIAL ACTIONS REQUIRED	IN COMPLIANCE	DATE NOTED	CURRENT STATUS

ITEMS NOTED IN THIS INSPECTION:

**Note: The item numbers listed above correspond to the circled numbering on the attached reference map.

ADDITIONAL COMMENTS OR NOTES:

→ NO ACTIVITY
 → PAVED ACCESS
 → SITE IN GATED LOT

Approximate Areas of Disturbance:

- New Disturbance: YES / NO If yes, new disturbance includes: _____

Total Current Approximate Disturbance = 500 sf (0.01 acres)

This site is IN / OUT OF compliance with the terms and conditions of the Stormwater Pollution Control Plan and permit.

ITEMS NOTED IN THIS INSPECTION:

List specific items relating to erosion & sediment controls, implementation of the plan, description of stormwater discharges, and any water quality monitoring performed during the inspection.

ITEM #	ITEM NOTED	DESCRIPTION OF DEFICIENCY	REMEDIAL ACTIONS REQUIRED	IN COMPLIANCE	DATE NOTED	CURRENT STATUS

ITEMS NOTED IN THIS INSPECTION:

**Note: The item numbers listed above correspond to the circled numbering on the attached reference map.

ADDITIONAL COMMENTS OR NOTES:

→ No Activity
 → SITE COMPLETED IN PAVED, GATED LOT
 → PAVED ENTRY w/ POT-HOLE & PONDING

Approximate Areas of Disturbance:

- New Disturbance: YES (NO) If yes, new disturbance includes: _____

Total Current Approximate Disturbance = 500 sf (0.01 acres)

This site is IN / OUT OF compliance with the terms and conditions of the Stormwater Pollution Control Plan and permit.

ITEMS NOTED IN THIS INSPECTION:

List specific items relating to erosion & sediment controls, implementation of the plan, description of stormwater discharges, and any water quality monitoring performed during the inspection.

ITEM #	ITEM NOTED	DESCRIPTION OF DEFICIENCY	REMEDIAL ACTIONS REQUIRED	IN COMPLIANCE	DATE NOTED	CURRENT STATUS

ITEMS NOTED IN THIS INSPECTION:

**Note: The item numbers listed above correspond to the circled numbering on the attached reference map.

ADDITIONAL COMMENTS OR NOTES:

→ No ACTIVITY

→ SITE PAVED

Approximate Areas of Disturbance:

- New Disturbance: YES (NO) If yes, new disturbance includes: _____

Total Current Approximate Disturbance = 0 sf (0.00 acres)

This site is IN / OUT OF compliance with the terms and conditions of the Stormwater Pollution Control Plan and permit.

ITEMS NOTED IN THIS INSPECTION:

List specific items relating to erosion & sediment controls, implementation of the plan, description of stormwater discharges, and any water quality monitoring performed during the inspection.

ITEM #	ITEM NOTED	DESCRIPTION OF DEFICIENCY	REMEDIAL ACTIONS REQUIRED	IN COMPLIANCE	DATE NOTED	CURRENT STATUS

ITEMS NOTED IN THIS INSPECTION:

**Note: The item numbers listed above correspond to the circled numbering on the attached reference map.

ADDITIONAL COMMENTS OR NOTES:

→ No ACTIVITY

→ SITE PAVED

Approximate Areas of Disturbance:

- New Disturbance: YES / NO If yes, new disturbance includes: _____

Total Current Approximate Disturbance = 0 sf (0.00 acres)

**SEDIMENTATION AND EROSION CONTROL INSPECTION REPORT
THE UNITED ILLUMINATING COMPANY
BAIRD-CONGRESS**

SITES # 792N, 793N, 794N, 795N

INSPECTION INFORMATION		WEATHER INFORMATION	
DATE:	4/26/2018	CURRENT FORECAST:	65-deg F / Sunny
QUALIFIED INSPECTOR:	Vincenzo Chiaravalloti, PE	DATE OF LAST RAIN EVENT:	4/25/2018
RAIN EVENT	<input checked="" type="checkbox"/>	AMOUNT OF LAST RAIN EVENT:	0.4"
WEEKLY	<input type="checkbox"/>		
SPECIAL	<input type="checkbox"/>		

GENERAL PROJECT COMPLIANCE:

*APPROXIMATE CURRENT (SF/ACRES) DISTURBED:	<u>100 SF/ <u>0.01 AC</u>	DUST CONTROL MEASURES ESTABLISHED:	<u>YES</u> / NO
CONSTRUCTION ENTRANCE INSTALLED:	YES / NO <u>N/A</u>	SILT FENCE INSTALLED & FUNCTIONAL:	YES / NO <u>N/A</u>
WASHOUT AREA ESTABLISHED:	YES/ NO <u>N/A</u>	INLET PROTECTION INSTALLED & FUNCTIONAL:	YES / NO <u>N/A</u>
WASTE DISPOSAL AREA ESTABLISHED:	<u>YES</u> / NO	ALL OTHER E&S CONTROLS INSTALLED & FUNCTIONAL:	<u>YES</u> / NO
IN-ACTIVE AREAS STABILIZED:	<u>YES</u> / NO		
STORMWATER DISCHARGE OBSERVED:	YES / <u>NO</u> If yes, describe discharge:		

DISTRIBUTION:

In my judgment the site is IN / OUT OF compliance with the terms and conditions of the Stormwater Pollution Control Plan and permit.

Vincenzo Chiaravalloti
Signature of Qualified Inspector

4/26/2018
Date

"I have personally examined and am familiar with the information submitted in this document and all attachments thereto, and I certify that, based on reasonable investigation, including my inquiry of those individuals responsible for obtaining the information, the submitted information is true, accurate and complete to the best of my knowledge and belief. I understand that a false statement made in this document or its attachments may be punishable as a criminal offense, in accordance with section 22a-6 of the Connecticut General Statutes, pursuant to section 53a-157b of the Connecticut General Statutes, and in accordance with any other applicable statute."

[Signature]
Signature of Permittee/Authorized Representative

4/27/18
Date

* This is the total disturbance for all sites included in this report. Individual site disturbances are listed on the subsequent sheets.

This site is IN / OUT OF compliance with the terms and conditions of the Stormwater Pollution Control Plan and permit.

ITEMS NOTED IN THIS INSPECTION:

List specific items relating to erosion & sediment controls, implementation of the plan, description of stormwater discharges, and any water quality monitoring performed during the inspection.

ITEM #	ITEM NOTED	DESCRIPTION OF DEFICIENCY	REMEDIAL ACTIONS REQUIRED	IN COMPLIANCE	DATE NOTED	CURRENT STATUS

ITEMS NOTED IN THIS INSPECTION:

**Note: The item numbers listed above correspond to the circled numbering on the attached reference map.

ADDITIONAL COMMENTS OR NOTES:

→ No Activity
 → SITE Fully PAID

Approximate Areas of Disturbance:

- Previous Disturbance 0 sf
- New Disturbance: YES / NO If yes, new disturbance includes: _____

Total Current Approximate Disturbance = 0 sf

793N

This site is IN / OUT OF compliance with the terms and conditions of the Stormwater Pollution Control Plan and permit.

ITEMS NOTED IN THIS INSPECTION:

List specific items relating to erosion & sediment controls, implementation of the plan, description of stormwater discharges, and any water quality monitoring performed during the inspection.

ITEM #	ITEM NOTED	DESCRIPTION OF DEFICIENCY	REMEDIAL ACTIONS REQUIRED	IN COMPLIANCE	DATE NOTED	CURRENT STATUS

ITEMS NOTED IN THIS INSPECTION:

**Note: The item numbers listed above correspond to the circled numbering on the attached reference map.

ADDITIONAL COMMENTS OR NOTES:

→ No ACTIVITY

→ SITE Fully PAVED

Approximate Areas of Disturbance:

- Previous Disturbance 0 sf
- New Disturbance: YES / NO If yes, new disturbance includes: _____

Total Current Approximate Disturbance=0 sf

794N

This site is **IN / OUT OF** compliance with the terms and conditions of the Stormwater Pollution Control Plan and permit.

ITEMS NOTED IN THIS INSPECTION:

List specific items relating to erosion & sediment controls, implementation of the plan, description of stormwater discharges, and any water quality monitoring performed during the inspection.

ITEM #	ITEM NOTED	DESCRIPTION OF DEFICIENCY	REMEDIAL ACTIONS REQUIRED	IN COMPLIANCE	DATE NOTED	CURRENT STATUS

ITEMS NOTED IN THIS INSPECTION:

**Note: The item numbers listed above correspond to the circled numbering on the attached reference map.

ADDITIONAL COMMENTS OR NOTES:

→ No ACTIVITY

→ SITE Fully PAVED

Approximate Areas of Disturbance:

- Previous Disturbance 0 sf
- New Disturbance: YES / **NO** If yes, new disturbance includes: _____

Total Current Approximate Disturbance = 0 sf

795N

This site is IN / OUT OF compliance with the terms and conditions of the Stormwater Pollution Control Plan and permit.

ITEMS NOTED IN THIS INSPECTION:

List specific items relating to erosion & sediment controls, implementation of the plan, description of stormwater discharges, and any water quality monitoring performed during the inspection.

ITEM #	ITEM NOTED	DESCRIPTION OF DEFICIENCY	REMEDIAL ACTIONS REQUIRED	IN COMPLIANCE	DATE NOTED	CURRENT STATUS

ITEMS NOTED IN THIS INSPECTION:

**Note: The item numbers listed above correspond to the circled numbering on the attached reference map.

ADDITIONAL COMMENTS OR NOTES:

→ No ACTIVITY
→ SITE CONTAINED IN PAVED LOT w/ PAVED ENTRY

Approximate Areas of Disturbance:

- Previous Disturbance 100 sf
- New Disturbance: YES / NO If yes, new disturbance includes:

Total Current Approximate Disturbance = 100 sf (<0.01 acres)

**SEDIMENTATION AND EROSION CONTROL INSPECTION REPORT
THE UNITED ILLUMINATING COMPANY
BAIRD-CONGRESS**

SITES # 796N, 797N, 798N, 799N

INSPECTION INFORMATION		WEATHER INFORMATION	
DATE:	4/26/2018	CURRENT FORECAST:	65-deg F / Sunny
QUALIFIED INSPECTOR:	Vincenzo Chiaravalloti, PE	DATE OF LAST RAIN EVENT:	4/25/2018
RAIN EVENT	<input checked="" type="checkbox"/>	AMOUNT OF LAST RAIN EVENT:	0.4"
WEEKLY	<input type="checkbox"/>		
SPECIAL	<input type="checkbox"/>		

GENERAL PROJECT COMPLIANCE:

*APPROXIMATE CURRENT (SF/ ACRES) DISTURBED:	<u>6,700</u> SF/ <u>0.15</u> AC	DUST CONTROL MEASURES ESTABLISHED:	<u>YES</u> / NO
CONSTRUCTION ENTRANCE INSTALLED:	YES / NO <u>N/A</u>	SILT FENCE INSTALLED & FUNCTIONAL:	<u>YES</u> / NO
WASHOUT AREA ESTABLISHED:	YES / NO <u>N/A</u>	INLET PROTECTION INSTALLED & FUNCTIONAL:	YES / NO <u>N/A</u>
WASTE DISPOSAL AREA ESTABLISHED:	<u>YES</u> / NO	ALL OTHER E&S CONTROLS INSTALLED & FUNCTIONAL:	<u>YES</u> / NO
IN-ACTIVE AREAS STABILIZED:	<u>YES</u> / NO		
STORMWATER DISCHARGE OBSERVED:	YES / <u>NO</u> If yes, describe discharge:		

DISTRIBUTION:

In my judgment the site is IN / OUT OF compliance with the terms and conditions of the Stormwater Pollution Control Plan and permit.

Vincenzo Chiaravalloti
Signature of Qualified Inspector

4/26/2018
Date

"I have personally examined and am familiar with the information submitted in this document and all attachments thereto, and I certify that, based on reasonable investigation, including my inquiry of those individuals responsible for obtaining the information, the submitted information is true, accurate and complete to the best of my knowledge and belief. I understand that a false statement made in this document or its attachments may be punishable as a criminal offense, in accordance with section 22a-6 of the Connecticut General Statutes, pursuant to section 53a-157b of the Connecticut General Statutes, and in accordance with any other applicable statute."

[Signature]
Signature of Permittee/Authorized Representative

4/27/18
Date

* This is the total disturbance for all sites included in this report. Individual site disturbances are listed on the subsequent sheets.

796N

This site is IN / OUT OF compliance with the terms and conditions of the Stormwater Pollution Control Plan and permit.

ITEMS NOTED IN THIS INSPECTION:

List specific items relating to erosion & sediment controls, implementation of the plan, description of stormwater discharges, and any water quality monitoring performed during the inspection.

ITEM #	ITEM NOTED	DESCRIPTION OF DEFICIENCY	REMEDIAL ACTIONS REQUIRED	IN COMPLIANCE	DATE NOTED	CURRENT STATUS

ITEMS NOTED IN THIS INSPECTION:

**Note: The item numbers listed above correspond to the circled numbering on the attached reference map.

ADDITIONAL COMMENTS OR NOTES:

→ No ACTIVITY

→ SITE CONTAINED IN TRAINING FACILITY LOT w/ PAVED ENTRY

Approximate Areas of Disturbance:

- Previous Disturbance 100 sf
- New Disturbance: YES / NO If yes, new disturbance includes: _____

Total Current Approximate Disturbance = 100 sf (≤0.01 acres)

797N

This site is IN / OUT OF compliance with the terms and conditions of the Stormwater Pollution Control Plan and permit.

ITEMS NOTED IN THIS INSPECTION:

List specific items relating to erosion & sediment controls, implementation of the plan, description of stormwater discharges, and any water quality monitoring performed during the inspection.

ITEM #	ITEM NOTED	DESCRIPTION OF DEFICIENCY	REMEDIAL ACTIONS REQUIRED	IN COMPLIANCE	DATE NOTED	CURRENT STATUS

ITEMS NOTED IN THIS INSPECTION:

**Note: The item numbers listed above correspond to the circled numbering on the attached reference map.

ADDITIONAL COMMENTS OR NOTES:

→ No ACTIVITY

→ SITE IN GRAVEL LOT

→ SHARED PAVED ENTRY

Approximate Areas of Disturbance:

- Previous Disturbance 100 sf
- New Disturbance: YES / NO If yes, new disturbance includes: _____

Total Current Approximate Disturbance = 100 sf (<0.01 acres)

798N

This site is IN / OUT OF compliance with the terms and conditions of the Stormwater Pollution Control Plan and permit.

ITEMS NOTED IN THIS INSPECTION:

List specific items relating to erosion & sediment controls, implementation of the plan, description of stormwater discharges, and any water quality monitoring performed during the inspection.

ITEM #	ITEM NOTED	DESCRIPTION OF DEFICIENCY	REMEDIAL ACTIONS REQUIRED	IN COMPLIANCE	DATE NOTED	CURRENT STATUS

ITEMS NOTED IN THIS INSPECTION:

**Note: The item numbers listed above correspond to the circled numbering on the attached reference map.

ADDITIONAL COMMENTS OR NOTES:

→ No Activity

→ SITE IN GRAVEL LOT

→ SHARED PAVED ENTRY

Approximate Areas of Disturbance:

- Previous Disturbance 100 sf
- New Disturbance: YES / NO If yes, new disturbance includes: _____

Total Current Approximate Disturbance = 100 sf (≤0.01 acres)

799N

This site is IN / OUT OF compliance with the terms and conditions of the Stormwater Pollution Control Plan and permit.

ITEMS NOTED IN THIS INSPECTION:

List specific items relating to erosion & sediment controls, implementation of the plan, description of stormwater discharges, and any water quality monitoring performed during the inspection.

ITEM #	ITEM NOTED	DESCRIPTION OF DEFICIENCY	REMEDIAL ACTIONS REQUIRED	IN COMPLIANCE	DATE NOTED	CURRENT STATUS

ITEMS NOTED IN THIS INSPECTION:

**Note: The item numbers listed above correspond to the circled numbering on the attached reference map.

ADDITIONAL COMMENTS OR NOTES:

- No ACTIVITY
- SHARED PAVED ENTRY
- SITE CONTAINED IN LOT w/ CONC BARRIER
- SILT FENCE & STRAW MATTLT BARRIER IN PLACE

Approximate Areas of Disturbance:

- Previous Disturbance 6,400 sf
- New Disturbance: YES / NO If yes, new disturbance includes:

Total Current Approximate Disturbance = 6,400 sf (0.15 acres)

**SEDIMENTATION AND EROSION CONTROL INSPECTION REPORT
THE UNITED ILLUMINATING COMPANY
BAIRD-CONGRESS**

SITES # 796S, 797S, 798S, 799S

INSPECTION INFORMATION
DATE: 4/26/2018
QUALIFIED INSPECTOR: Vincenzo Chiaravalloti, PE
RAIN EVENT
WEEKLY
SPECIAL

WEATHER INFORMATION
CURRENT FORECAST: 65-deg F /Sunny
DATE OF LAST RAIN EVENT: 4/25/2018
AMOUNT OF LAST RAIN EVENT: 0.4"

GENERAL PROJECT COMPLIANCE:

*APPROXIMATE CURRENT (SF/ACRES) DISTURBED:	<u>8,975 SF/0.21 AC</u>	DUST CONTROL MEASURES ESTABLISHED:	<u>YES</u> / NO
CONSTRUCTION ENTRANCE INSTALLED:	YES / NO <u>NA</u>	SILT FENCE INSTALLED & FUNCTIONAL:	YES / NO <u>NA</u>
WASHOUT AREA ESTABLISHED:	YES/ NO <u>NA</u>	INLET PROTECTION INSTALLED & FUNCTIONAL:	YES / NO <u>N/A</u>
WASTE DISPOSAL AREA ESTABLISHED:	<u>YES</u> / NO	ALL OTHER E&S CONTROLS INSTALLED & FUNCTIONAL:	<u>YES</u> / NO
IN-ACTIVE AREAS STABILIZED:	<u>YES</u> / NO		
STORMWATER DISCHARGE OBSERVED:	YES / <u>NO</u> If yes, describe discharge:		

DISTRIBUTION:

In my judgment the site is IN / OUT OF compliance with the terms and conditions of the Stormwater Pollution Control Plan and permit.




Signature of Qualified Inspector

4/26/2018

Date

"I have personally examined and am familiar with the information submitted in this document and all attachments thereto, and I certify that, based on reasonable investigation, including my inquiry of those individuals responsible for obtaining the information, the submitted information is true, accurate and complete to the best of my knowledge and belief. I understand that a false statement made in this document or its attachments may be punishable as a criminal offense, in accordance with section 22a-6 of the Connecticut General Statutes, pursuant to section 53a-157b of the Connecticut General Statutes, and in accordance with any other applicable statute."



Signature of Permittee/Authorized Representative

4/27/18

Date

* This is the total disturbance for all sites included in this report. Individual site disturbances are listed on the subsequent sheets.

This site is IN / OUT OF compliance with the terms and conditions of the Stormwater Pollution Control Plan and permit.

ITEMS NOTED IN THIS INSPECTION:

List specific items relating to erosion & sediment controls, implementation of the plan, description of stormwater discharges, and any water quality monitoring performed during the inspection.

ITEM #	ITEM NOTED	DESCRIPTION OF DEFICIENCY	REMEDIAL ACTIONS REQUIRED	IN COMPLIANCE	DATE NOTED	CURRENT STATUS

ITEMS NOTED IN THIS INSPECTION:

**Note: The item numbers listed above correspond to the circled numbering on the attached reference map.

ADDITIONAL COMMENTS OR NOTES:

→ No ACTIVITY
 → SITE CONTINUED IN PAVED WALK
 → GABION BARRIERS AROUND SITE DIST.

Approximate Areas of Disturbance:

- New Disturbance: YES / NO If yes, new disturbance includes: _____

Total Current Approximate Disturbance = 1,825 sf (0.04 acres)

797S

This site is IN / OUT OF compliance with the terms and conditions of the Stormwater Pollution Control Plan and permit.

ITEMS NOTED IN THIS INSPECTION:

List specific items relating to erosion & sediment controls, implementation of the plan, description of stormwater discharges, and any water quality monitoring performed during the inspection.

ITEM #	ITEM NOTED	DESCRIPTION OF DEFICIENCY	REMEDIAL ACTIONS REQUIRED	IN COMPLIANCE	DATE NOTED	CURRENT STATUS

ITEMS NOTED IN THIS INSPECTION:

**Note: The item numbers listed above correspond to the circled numbering on the attached reference map.

ADDITIONAL COMMENTS OR NOTES:

- NO ACTIVITY
- SITE POLE IN PAVED WALK
- GABION BARRIERS AROUND SITE DIST.

Approximate Areas of Disturbance:

- New Disturbance: YES (NO) If yes, new disturbance includes: _____

Total Current Approximate Disturbance = 2,600 sf (0.06 acres)

This site is IN / OUT OF compliance with the terms and conditions of the Stormwater Pollution Control Plan and permit.

ITEMS NOTED IN THIS INSPECTION:

List specific items relating to erosion & sediment controls, implementation of the plan, description of stormwater discharges, and any water quality monitoring performed during the inspection.

ITEM #	ITEM NOTED	DESCRIPTION OF DEFICIENCY	REMEDIAL ACTIONS REQUIRED	IN COMPLIANCE	DATE NOTED	CURRENT STATUS

ITEMS NOTED IN THIS INSPECTION:

**Note: The item numbers listed above correspond to the circled numbering on the attached reference map.

ADDITIONAL COMMENTS OR NOTES:

→ No ACTIVITY
 → POLE IN PAVED WALK
 → GRABBERS CONTAINING SITE DIST.

Approximate Areas of Disturbance:

- New Disturbance: YES / NO If yes, new disturbance includes: _____

Total Current Approximate Disturbance = 2,675 sf (0.06 acres)

799S

This site is IN / OUT OF compliance with the terms and conditions of the Stormwater Pollution Control Plan and permit.

ITEMS NOTED IN THIS INSPECTION:

List specific items relating to erosion & sediment controls, implementation of the plan, description of stormwater discharges, and any water quality monitoring performed during the inspection.

ITEM #	ITEM NOTED	DESCRIPTION OF DEFICIENCY	REMEDIAL ACTIONS REQUIRED	IN COMPLIANCE	DATE NOTED	CURRENT STATUS

ITEMS NOTED IN THIS INSPECTION:

**Note: The item numbers listed above correspond to the circled numbering on the attached reference map.

ADDITIONAL COMMENTS OR NOTES:

→ No ACTIVITY
→ SITE NEXT TO PAVED WALK
→ GABION BARRIER AROUND SITE DIST.

Approximate Areas of Disturbance:

- New Disturbance: YES / NO If yes, new disturbance includes: _____

Total Current Approximate Disturbance = 1,875 sf (0.04 acres)

**SEDIMENTATION AND EROSION CONTROL INSPECTION REPORT
THE UNITED ILLUMINATING COMPANY
BAIRD-CONGRESS**

SITES # 800S, 801S, 802S, 803S, 804S, 805S

INSPECTION INFORMATION
 DATE: 4/26/2018
 QUALIFIED INSPECTOR: Vincenzo Chiaravalloti, PE
 RAIN EVENT
 WEEKLY
 SPECIAL

WEATHER INFORMATION
 CURRENT FORECAST: 65-deg F / Sunny
 DATE OF LAST RAIN EVENT: 4/25/2018
 AMOUNT OF LAST RAIN EVENT: 0.4"

GENERAL PROJECT COMPLIANCE:

*APPROXIMATE CURRENT (SF/ACRES) DISTURBED:	<u>675 SF/0.02 AC</u>	DUST CONTROL MEASURES ESTABLISHED:	<u>YES</u> / NO
CONSTRUCTION ENTRANCE INSTALLED:	<u>YES</u> / NO	SILT FENCE INSTALLED & FUNCTIONAL:	YES / NO <u>N/A</u>
WASHOUT AREA ESTABLISHED:	YES / NO <u>N/A</u>	INLET PROTECTION INSTALLED & FUNCTIONAL:	YES / NO <u>N/A</u>
WASTE DISPOSAL AREA ESTABLISHED:	<u>YES</u> / NO	ALL OTHER E&S CONTROLS INSTALLED & FUNCTIONAL:	<u>YES</u> / NO
IN-ACTIVE AREAS STABILIZED:	<u>YES</u> / NO		
STORMWATER DISCHARGE OBSERVED:	YES / <u>NO</u> If yes, describe discharge:		

DISTRIBUTION:

In my judgment the site is IN / OUT OF compliance with the terms and conditions of the Stormwater Pollution Control Plan and permit.

Vincenzo Chiaravalloti
 Signature of Qualified Inspector

4/26/2018
 Date

"I have personally examined and am familiar with the information submitted in this document and all attachments thereto, and I certify that, based on reasonable investigation, including my inquiry of those individuals responsible for obtaining the information, the submitted information is true, accurate and complete to the best of my knowledge and belief. I understand that a false statement made in this document or its attachments may be punishable as a criminal offense, in accordance with section 22a-6 of the Connecticut General Statutes, pursuant to section 53a-157b of the Connecticut General Statutes, and in accordance with any other applicable statute."

[Signature]
 Signature of Permittee/Authorized Representative

4/27/18
 Date

* This is the total disturbance for all sites included in this report. Individual site disturbances are listed on the subsequent sheets.

800S

This site is IN / OUT OF compliance with the terms and conditions of the Stormwater Pollution Control Plan and permit.

ITEMS NOTED IN THIS INSPECTION:

List specific items relating to erosion & sediment controls, implementation of the plan, description of stormwater discharges, and any water quality monitoring performed during the inspection.

ITEM #	ITEM NOTED	DESCRIPTION OF DEFICIENCY	REMEDIAL ACTIONS REQUIRED	IN COMPLIANCE	DATE NOTED	CURRENT STATUS

ITEMS NOTED IN THIS INSPECTION:

**Note: The item numbers listed above correspond to the circled numbering on the attached reference map.

ADDITIONAL COMMENTS OR NOTES:

→ No ACTIVITY
→ SITE IN GATED / PAVED LOT

Approximate Areas of Disturbance:

- New Disturbance: YES NO If yes, new disturbance includes: _____

Total Current Approximate Disturbance = 100 sf (≤0.01 acres)

801S

This site is IN OUT OF compliance with the terms and conditions of the Stormwater Pollution Control Plan and permit.

ITEMS NOTED IN THIS INSPECTION:

List specific items relating to erosion & sediment controls, implementation of the plan, description of stormwater discharges, and any water quality monitoring performed during the inspection.

ITEM #	ITEM NOTED	DESCRIPTION OF DEFICIENCY	REMEDIAL ACTIONS REQUIRED	IN COMPLIANCE	DATE NOTED	CURRENT STATUS

ITEMS NOTED IN THIS INSPECTION:

**Note: The item numbers listed above correspond to the circled numbering on the attached reference map.

ADDITIONAL COMMENTS OR NOTES:

→ No Activity / No Disturbance

→ CRUSHED STONE SURFACE IN PLACE

Approximate Areas of Disturbance:

- New Disturbance: YES / NO If yes, new disturbance includes: _____

Total Current Approximate Disturbance = 0 sf (0.0 acres)

This site is IN / OUT OF compliance with the terms and conditions of the Stormwater Pollution Control Plan and permit.

ITEMS NOTED IN THIS INSPECTION:

List specific items relating to erosion & sediment controls, implementation of the plan, description of stormwater discharges, and any water quality monitoring performed during the inspection.

ITEM #	ITEM NOTED	DESCRIPTION OF DEFICIENCY	REMEDIAL ACTIONS REQUIRED	IN COMPLIANCE	DATE NOTED	CURRENT STATUS

ITEMS NOTED IN THIS INSPECTION:

**Note: The item numbers listed above correspond to the circled numbering on the attached reference map.

ADDITIONAL COMMENTS OR NOTES:

→ No Activity / No Disturbance

→ CRUSHED STONE SURFACE

Approximate Areas of Disturbance:

- New Disturbance: YES / NO If yes, new disturbance includes: _____

Total Current Approximate Disturbance = 0 sf (0 acres)

This site is IN / OUT OF compliance with the terms and conditions of the Stormwater Pollution Control Plan and permit.

ITEMS NOTED IN THIS INSPECTION:

List specific items relating to erosion & sediment controls, implementation of the plan, description of stormwater discharges, and any water quality monitoring performed during the inspection.

ITEM #	ITEM NOTED	DESCRIPTION OF DEFICIENCY	REMEDIAL ACTIONS REQUIRED	IN COMPLIANCE	DATE NOTED	CURRENT STATUS

ITEMS NOTED IN THIS INSPECTION:

**Note: The item numbers listed above correspond to the circled numbering on the attached reference map.

ADDITIONAL COMMENTS OR NOTES:

→ No ACTIVITY
 → CRUSHED STONE PLACED ON-SITE
 → STONE ENTRY REINFORCED w/ ADDITIONAL STONE

Approximate Areas of Disturbance:

- New Disturbance: YES / NO If yes, new disturbance includes: _____

Total Current Approximate Disturbance = 275 sf (≤0.01 acres)

This site is IN / OUT OF compliance with the terms and conditions of the Stormwater Pollution Control Plan and permit.

ITEMS NOTED IN THIS INSPECTION:

List specific items relating to erosion & sediment controls, implementation of the plan, description of stormwater discharges, and any water quality monitoring performed during the inspection.

ITEM #	ITEM NOTED	DESCRIPTION OF DEFICIENCY	REMEDIAL ACTIONS REQUIRED	IN COMPLIANCE	DATE NOTED	CURRENT STATUS

ITEMS NOTED IN THIS INSPECTION:

**Note: The item numbers listed above correspond to the circled numbering on the attached reference map.

ADDITIONAL COMMENTS OR NOTES:

→ No Activity
→ CRUSHED STONE SURFACING IN PLACE

Approximate Areas of Disturbance:

- New Disturbance: YES (NO) If yes, new disturbance includes: _____

Total Current Approximate Disturbance = 0 sf (0 acres)

805S

This site is IN / OUT OF compliance with the terms and conditions of the Stormwater Pollution Control Plan and permit.

ITEMS NOTED IN THIS INSPECTION:

List specific items relating to erosion & sediment controls, implementation of the plan, description of stormwater discharges, and any water quality monitoring performed during the inspection.

ITEM #	ITEM NOTED	DESCRIPTION OF DEFICIENCY	REMEDIAL ACTIONS REQUIRED	IN COMPLIANCE	DATE NOTED	CURRENT STATUS

ITEMS NOTED IN THIS INSPECTION:

**Note: The item numbers listed above correspond to the circled numbering on the attached reference map.

ADDITIONAL COMMENTS OR NOTES:

→ No ACTIVITY
→ SITE CONTAINED w/ RR ROW
→ SHARPER STONE ENTRY w/ MNR FACILITY

Approximate Areas of Disturbance:

- New Disturbance: YES / NO If yes, new disturbance includes: _____

Total Current Approximate Disturbance = 300 sf (≤0.01 acres)

**SEDIMENTATION AND EROSION CONTROL INSPECTION REPORT
THE UNITED ILLUMINATING COMPANY
BAIRD-CONGRESS**

SITES # 801N, 802N, 803N, 804N

INSPECTION INFORMATION		WEATHER INFORMATION	
DATE:	4/26/2018	CURRENT FORECAST:	65-deg F / Sunny
QUALIFIED INSPECTOR:	Vincenzo Chiaravalloti, PE	DATE OF LAST RAIN EVENT:	4/25/2018
RAIN EVENT	<input checked="" type="checkbox"/>	AMOUNT OF LAST RAIN EVENT:	0.4"
WEEKLY	<input type="checkbox"/>		
SPECIAL	<input type="checkbox"/>		

GENERAL PROJECT COMPLIANCE:

*APPROXIMATE CURRENT (SF/ ACRES) DISTURBED:	<u>9,250</u> SF/ <u>0.21</u> AC	DUST CONTROL MEASURES ESTABLISHED:	<u>YES</u> / NO
CONSTRUCTION ENTRANCE INSTALLED:	<u>YES</u> / NO	SILT FENCE INSTALLED & FUNCTIONAL:	YES / NO <i>N/A</i>
WASHOUT AREA ESTABLISHED:	YES/ NO <i>N/A</i>	INLET PROTECTION INSTALLED & FUNCTIONAL:	YES / NO <u>N/A</u>
WASTE DISPOSAL AREA ESTABLISHED:	<u>YES</u> / NO	ALL OTHER E&S CONTROLS INSTALLED & FUNCTIONAL:	<u>YES</u> / NO
IN-ACTIVE AREAS STABILIZED:	<u>YES</u> / NO		
STORMWATER DISCHARGE OBSERVED:	YES / <u>NO</u> If yes, describe discharge:		

DISTRIBUTION:

In my judgment the site is IN / OUT OF compliance with the terms and conditions of the Stormwater Pollution Control Plan and permit.



Signature of Qualified Inspector

4/26/2018

Date

"I have personally examined and am familiar with the information submitted in this document and all attachments thereto, and I certify that, based on reasonable investigation, including my inquiry of those individuals responsible for obtaining the information, the submitted information is true, accurate and complete to the best of my knowledge and belief. I understand that a false statement made in this document or its attachments may be punishable as a criminal offense, in accordance with section 22a-6 of the Connecticut General Statutes, pursuant to section 53a-157b of the Connecticut General Statutes, and in accordance with any other applicable statute."



Signature of Permittee/Authorized Representative

4/27/18

Date

* This is the total disturbance for all sites included in this report. Individual site disturbances are listed on the subsequent sheets.

801N

This site is IN / OUT OF compliance with the terms and conditions of the Stormwater Pollution Control Plan and permit.

ITEMS NOTED IN THIS INSPECTION:

List specific items relating to erosion & sediment controls, implementation of the plan, description of stormwater discharges, and any water quality monitoring performed during the inspection.

ITEM #	ITEM NOTED	DESCRIPTION OF DEFICIENCY	REMEDIAL ACTIONS REQUIRED	IN COMPLIANCE	DATE NOTED	CURRENT STATUS

ITEMS NOTED IN THIS INSPECTION:

**Note: The item numbers listed above correspond to the circled numbering on the attached reference map.

ADDITIONAL COMMENTS OR NOTES:

→ No ACTIVITY
 → SITE GATED w/ PAVED ACCESS
 → PARTIAL SUMP COVER / PARTIAL LAWN COVER & BUFFER

Approximate Areas of Disturbance:

- Previous Disturbance 5,000 sf
- New Disturbance: YES / NO If yes, new disturbance includes: _____

Total Current Approximate Disturbance = 5,000 sf (0.11 acres)

802N

This site is IN / OUT OF compliance with the terms and conditions of the Stormwater Pollution Control Plan and permit.

ITEMS NOTED IN THIS INSPECTION:

List specific items relating to erosion & sediment controls, implementation of the plan, description of stormwater discharges, and any water quality monitoring performed during the inspection.

ITEM #	ITEM NOTED	DESCRIPTION OF DEFICIENCY	REMEDIAL ACTIONS REQUIRED	IN COMPLIANCE	DATE NOTED	CURRENT STATUS

ITEMS NOTED IN THIS INSPECTION:

**Note: The item numbers listed above correspond to the circled numbering on the attached reference map.

ADDITIONAL COMMENTS OR NOTES:

→ No ACTIVITY
→ PAVED AREAS
→ DIST. AREA AROUND BASE MOSTLY PAVED

Approximate Areas of Disturbance:

- Previous Disturbance 250 sf
- New Disturbance: YES / NO If yes, new disturbance includes: _____

Total Current Approximate Disturbance = 250 sf (<0.01 acres)

803N

This site is IN / OUT OF compliance with the terms and conditions of the Stormwater Pollution Control Plan and permit.

ITEMS NOTED IN THIS INSPECTION:

List specific items relating to erosion & sediment controls, implementation of the plan, description of stormwater discharges, and any water quality monitoring performed during the inspection.

ITEM #	ITEM NOTED	DESCRIPTION OF DEFICIENCY	REMEDIAL ACTIONS REQUIRED	IN COMPLIANCE	DATE NOTED	CURRENT STATUS

ITEMS NOTED IN THIS INSPECTION:

**Note: The item numbers listed above correspond to the circled numbering on the attached reference map.

ADDITIONAL COMMENTS OR NOTES:

→ No ACTIVITY
→ 803N → 804N SHARED STONE ACFTU TO RR ROW
→ SITE CONTAINED BETWEEN RR & RET. WALL

Approximate Areas of Disturbance:

- Previous Disturbance 2,000 sf
- New Disturbance: YES / NO If yes, new disturbance includes:

Total Current Approximate Disturbance = 2,000 sf (0.05 acres)

804N

This site is IN / OUT OF compliance with the terms and conditions of the Stormwater Pollution Control Plan and permit.

ITEMS NOTED IN THIS INSPECTION:

List specific items relating to erosion & sediment controls, implementation of the plan, description of stormwater discharges, and any water quality monitoring performed during the inspection.

ITEM #	ITEM NOTED	DESCRIPTION OF DEFICIENCY	REMEDIAL ACTIONS REQUIRED	IN COMPLIANCE	DATE NOTED	CURRENT STATUS

ITEMS NOTED IN THIS INSPECTION:

**Note: The item numbers listed above correspond to the circled numbering on the attached reference map.

ADDITIONAL COMMENTS OR NOTES:

→ No ACTIVITY

→ SITE CONTAINED IN RR ROW

→ SHARED STONE ENTRY TO ROW

Approximate Areas of Disturbance:

- Previous Disturbance 2,000 sf
- New Disturbance: YES / NO If yes, new disturbance includes: _____

Total Current Approximate Disturbance = 2,000 sf (0.05 acres)

**SEDIMENTATION AND EROSION CONTROL INSPECTION REPORT
THE UNITED ILLUMINATING COMPANY
BAIRD-CONGRESS**

SITES # 805N, 806N, 807N, 808N, 809N, 810N, 811N, 812N

INSPECTION INFORMATION		WEATHER INFORMATION	
DATE:	4/26/2018	CURRENT FORECAST:	65-deg F / Sunny
QUALIFIED INSPECTOR:	Vincenzo Chiaravalloti, PE	DATE OF LAST RAIN EVENT:	4/25/2018
RAIN EVENT	<input checked="" type="checkbox"/>	AMOUNT OF LAST RAIN EVENT:	0.4"
WEEKLY	<input type="checkbox"/>		
SPECIAL	<input type="checkbox"/>		

GENERAL PROJECT COMPLIANCE:

*APPROXIMATE CURRENT (SF/ ACRES) DISTURBED:	<u>29,700 SF/ 0.68 AC</u>	DUST CONTROL MEASURES ESTABLISHED:	<u>YES</u> / NO
CONSTRUCTION ENTRANCE INSTALLED:	<u>YES</u> / NO	SILT FENCE INSTALLED & FUNCTIONAL:	<u>YES</u> / NO
WASHOUT AREA ESTABLISHED:	YES/ NO <u>N/A</u>	INLET PROTECTION INSTALLED & FUNCTIONAL:	YES / NO <u>N/A</u>
WASTE DISPOSAL AREA ESTABLISHED:	<u>YES</u> / NO	ALL OTHER E&S CONTROLS INSTALLED & FUNCTIONAL:	<u>YES</u> / NO
IN-ACTIVE AREAS STABILIZED:	<u>YES</u> / NO		
STORMWATER DISCHARGE OBSERVED:	YES / <u>NO</u> If yes, describe discharge:		

DISTRIBUTION:

In my judgment the site is IN / OUT OF compliance with the terms and conditions of the Stormwater Pollution Control Plan and permit.


Signature of Qualified Inspector

4/26/2018

Date

"I have personally examined and am familiar with the information submitted in this document and all attachments thereto, and I certify that, based on reasonable investigation, including my inquiry of those individuals responsible for obtaining the information, the submitted information is true, accurate and complete to the best of my knowledge and belief. I understand that a false statement made in this document or its attachments may be punishable as a criminal offense, in accordance with section 22a-6 of the Connecticut General Statutes, pursuant to section 53a-157b of the Connecticut General Statutes, and in accordance with any other applicable statute."


Signature of Permittee/Authorized Representative

4/27/18

Date

* This is the total disturbance for all sites included in this report. Individual site disturbances are listed on the subsequent sheets.

805N

This site is IN / OUT OF compliance with the terms and conditions of the Stormwater Pollution Control Plan and permit.

ITEMS NOTED IN THIS INSPECTION:

List specific items relating to erosion & sediment controls, implementation of the plan, description of stormwater discharges, and any water quality monitoring performed during the inspection.

ITEM #	ITEM NOTED	DESCRIPTION OF DEFICIENCY	REMEDIAL ACTIONS REQUIRED	IN COMPLIANCE	DATE NOTED	CURRENT STATUS

ITEMS NOTED IN THIS INSPECTION:

**Note: The item numbers listed above correspond to the circled numbering on the attached reference map.

ADDITIONAL COMMENTS OR NOTES:

- No ACTIVITY
- 805N → 812N SHARED STAFF ENTRY / SITE CONTAINED IN RR ROW
- PONDING AT ENTRY
- NEW POLES INSTALLED ON EXISTING CONCRETE BASES

Approximate Areas of Disturbance:

- New Disturbance: YES / (NO) If yes, new disturbance includes: _____

Total Current Approximate Disturbance = 4,050 sf (0.09 acres)

806N

This site is IN / OUT OF compliance with the terms and conditions of the Stormwater Pollution Control Plan and permit.

ITEMS NOTED IN THIS INSPECTION:

List specific items relating to erosion & sediment controls, implementation of the plan, description of stormwater discharges, and any water quality monitoring performed during the inspection.

ITEM #	ITEM NOTED	DESCRIPTION OF DEFICIENCY	REMEDIAL ACTIONS REQUIRED	IN COMPLIANCE	DATE NOTED	CURRENT STATUS

ITEMS NOTED IN THIS INSPECTION:

**Note: The item numbers listed above correspond to the circled numbering on the attached reference map.

ADDITIONAL COMMENTS OR NOTES:

→ No ACTIVITY / SITE CONTAINED IN RR ROW

→ SHARED ENTRY w/ MINOR PUMPING

→ NEW POLE SET on INSTALLED CONC. BASE

Approximate Areas of Disturbance:

- New Disturbance: YES / NO If yes, new disturbance includes: _____

Total Current Approximate Disturbance = 4,050 sf (0.09 acres)

807N

This site is IN / OUT OF compliance with the terms and conditions of the Stormwater Pollution Control Plan and permit.

ITEMS NOTED IN THIS INSPECTION:

List specific items relating to erosion & sediment controls, implementation of the plan, description of stormwater discharges, and any water quality monitoring performed during the inspection.

ITEM #	ITEM NOTED	DESCRIPTION OF DEFICIENCY	REMEDIAL ACTIONS REQUIRED	IN COMPLIANCE	DATE NOTED	CURRENT STATUS

ITEMS NOTED IN THIS INSPECTION:

**Note: The item numbers listed above correspond to the circled numbering on the attached reference map.

ADDITIONAL COMMENTS OR NOTES:

→ No Activity / SITE CONTAINED IN RR ROW
→ SHARED STONE ENTRY w/ PENDING
→ NEW POLE SET ON INSTALLED CON. RAJF

Approximate Areas of Disturbance:

- New Disturbance: YES / NO If yes, new disturbance includes: _____

Total Current Approximate Disturbance = 4,050 sf (0.09 acres)

This site is IN / OUT OF compliance with the terms and conditions of the Stormwater Pollution Control Plan and permit.

ITEMS NOTED IN THIS INSPECTION:

List specific items relating to erosion & sediment controls, implementation of the plan, description of stormwater discharges, and any water quality monitoring performed during the inspection.

ITEM #	ITEM NOTED	DESCRIPTION OF DEFICIENCY	REMEDIAL ACTIONS REQUIRED	IN COMPLIANCE	DATE NOTED	CURRENT STATUS

ITEMS NOTED IN THIS INSPECTION:

**Note: The item numbers listed above correspond to the circled numbering on the attached reference map.

ADDITIONAL COMMENTS OR NOTES:

- No ACTIVITY / SITE CONTAINED IN RR ROW
- SHARED STONE ENTRY w/ PONDING
- NEW POLE INSTALLED ON CONC. DRIVE

Approximate Areas of Disturbance:

- New Disturbance: YES / NO If yes, new disturbance includes: _____

Total Current Approximate Disturbance = 4,050 sf (0.09 acres)

This site is IN / OUT OF compliance with the terms and conditions of the Stormwater Pollution Control Plan and permit.

ITEMS NOTED IN THIS INSPECTION:

List specific items relating to erosion & sediment controls, implementation of the plan, description of stormwater discharges, and any water quality monitoring performed during the inspection.

ITEM #	ITEM NOTED	DESCRIPTION OF DEFICIENCY	REMEDIAL ACTIONS REQUIRED	IN COMPLIANCE	DATE NOTED	CURRENT STATUS

ITEMS NOTED IN THIS INSPECTION:

**Note: The item numbers listed above correspond to the circled numbering on the attached reference map.

ADDITIONAL COMMENTS OR NOTES:

→ No Activity | SITE CONTAINED IN RR ROW

→ SHARED STONE ENTRY w/ PONDING

→ NEW POLE PLACED ON INSTALLED CON. BASE

Approximate Areas of Disturbance:

- New Disturbance: YES / NO If yes, new disturbance includes: _____

Total Current Approximate Disturbance = 4,050 sf (0.09 acres)

810N

This site is IN / OUT OF compliance with the terms and conditions of the Stormwater Pollution Control Plan and permit.

ITEMS NOTED IN THIS INSPECTION:

List specific items relating to erosion & sediment controls, implementation of the plan, description of stormwater discharges, and any water quality monitoring performed during the inspection.

ITEM #	ITEM NOTED	DESCRIPTION OF DEFICIENCY	REMEDIAL ACTIONS REQUIRED	IN COMPLIANCE	DATE NOTED	CURRENT STATUS

ITEMS NOTED IN THIS INSPECTION:

**Note: The item numbers listed above correspond to the circled numbering on the attached reference map.

ADDITIONAL COMMENTS OR NOTES:

→ NO ACTIVITY | SITE CONTAINED IN TRR ROW

→ SHARED STONE ENTRY w/ PONDING

→ NEW POLE PLACED ON INSTALLED CONC. BASE

Approximate Areas of Disturbance:

- New Disturbance: YES / NO If yes, new disturbance includes: _____

Total Current Approximate Disturbance = 4,050 sf (0.09 acres)

811N

This site is IN / OUT OF compliance with the terms and conditions of the Stormwater Pollution Control Plan and permit.

ITEMS NOTED IN THIS INSPECTION:

List specific items relating to erosion & sediment controls, implementation of the plan, description of stormwater discharges, and any water quality monitoring performed during the inspection.

ITEM #	ITEM NOTED	DESCRIPTION OF DEFICIENCY	REMEDIAL ACTIONS REQUIRED	IN COMPLIANCE	DATE NOTED	CURRENT STATUS

ITEMS NOTED IN THIS INSPECTION:

**Note: The item numbers listed above correspond to the circled numbering on the attached reference map.

ADDITIONAL COMMENTS OR NOTES:

- No ACTIVITY | SITE CONTAINED IN RR ROW
- SHARED STONE ENTRY w/ PONDING
- NEW POLE PLACED ON INSTALLED CONC. BASE

Approximate Areas of Disturbance:

- New Disturbance: YES / NO If yes, new disturbance includes: _____

Total Current Approximate Disturbance = 1,350 sf (0.03 acres)

This site is IN / OUT OF compliance with the terms and conditions of the Stormwater Pollution Control Plan and permit.

ITEMS NOTED IN THIS INSPECTION:

List specific items relating to erosion & sediment controls, implementation of the plan, description of stormwater discharges, and any water quality monitoring performed during the inspection.

ITEM #	ITEM NOTED	DESCRIPTION OF DEFICIENCY	REMEDIAL ACTIONS REQUIRED	IN COMPLIANCE	DATE NOTED	CURRENT STATUS

ITEMS NOTED IN THIS INSPECTION:

**Note: The item numbers listed above correspond to the circled numbering on the attached reference map.

ADDITIONAL COMMENTS OR NOTES:

- No ACTIVITY
- SITE CONTAINED IN RR ROW
- STARTED STONE ENTRY w/ PENDING

Approximate Areas of Disturbance:

- New Disturbance: YES / NO If yes, new disturbance includes: _____

Total Current Approximate Disturbance = 4,050 sf (0.09 acres)

**SEDIMENTATION AND EROSION CONTROL INSPECTION REPORT
THE UNITED ILLUMINATING COMPANY
BAIRD-CONGRESS**

SITES # 806S, 807S, 808S, 809S, 810S, 811S, 812S, 813S

INSPECTION INFORMATION		WEATHER INFORMATION	
DATE:	4/26/2018	CURRENT FORECAST:	65-deg F / Sunny
QUALIFIED INSPECTOR:	Vincenzo Chiaravalloti, PE	DATE OF LAST RAIN EVENT:	4/25/2018
RAIN EVENT	<input checked="" type="checkbox"/>	AMOUNT OF LAST RAIN EVENT:	0.4"
WEEKLY	<input type="checkbox"/>		
SPECIAL	<input type="checkbox"/>		

GENERAL PROJECT COMPLIANCE:

*APPROXIMATE CURRENT (SF/ACRES) DISTURBED:	<u>1,100</u> SF/ <u>0.03</u> AC	DUST CONTROL MEASURES ESTABLISHED:	<u>YES</u> / NO
CONSTRUCTION ENTRANCE INSTALLED:	YES / NO <u>N/A</u>	SILT FENCE INSTALLED & FUNCTIONAL:	YES / NO <u>N/A</u>
WASHOUT AREA ESTABLISHED:	YES/ NO <u>N/A</u>	INLET PROTECTION INSTALLED & FUNCTIONAL:	YES / NO <u>N/A</u>
WASTE DISPOSAL AREA ESTABLISHED:	<u>YES</u> / NO	ALL OTHER E&S CONTROLS INSTALLED & FUNCTIONAL:	<u>YES</u> / NO
IN-ACTIVE AREAS STABILIZED:	<u>YES</u> / NO		
STORMWATER DISCHARGE OBSERVED:	YES / <u>NO</u> If yes, describe discharge:		

DISTRIBUTION:

In my judgment the site is IN / ~~OUT OF~~ compliance with the terms and conditions of the Stormwater Pollution Control Plan and permit.




Signature of Qualified Inspector

4/26/2018

Date

"I have personally examined and am familiar with the information submitted in this document and all attachments thereto, and I certify that, based on reasonable investigation, including my inquiry of those individuals responsible for obtaining the information, the submitted information is true, accurate and complete to the best of my knowledge and belief. I understand that a false statement made in this document or its attachments may be punishable as a criminal offense, in accordance with section 22a-6 of the Connecticut General Statutes, pursuant to section 53a-157b of the Connecticut General Statutes, and in accordance with any other applicable statute."



Signature of Permittee/Authorized Representative

4/27/18

Date

* This is the total disturbance for all sites included in this report. Individual site disturbances are listed on the subsequent sheets.

806S

This site is IN / OUT OF compliance with the terms and conditions of the Stormwater Pollution Control Plan and permit.

ITEMS NOTED IN THIS INSPECTION:

List specific items relating to erosion & sediment controls, implementation of the plan, description of stormwater discharges, and any water quality monitoring performed during the inspection.

ITEM #	ITEM NOTED	DESCRIPTION OF DEFICIENCY	REMEDIAL ACTIONS REQUIRED	IN COMPLIANCE	DATE NOTED	CURRENT STATUS

ITEMS NOTED IN THIS INSPECTION:

**Note: The item numbers listed above correspond to the circled numbering on the attached reference map.

ADDITIONAL COMMENTS OR NOTES:

→ No ACTIVITY
 → SHARFD PAVED ENTRY w/ MNR FACILITY
 → SITE CONTAINED NEXT TO BUILDING IN PAVED / GATED LOT

Approximate Areas of Disturbance:

- New Disturbance: YES / NO If yes, new disturbance includes: _____

Total Current Approximate Disturbance = 400 sf (<0.01 acres)

807S

This site is IN / OUT OF compliance with the terms and conditions of the Stormwater Pollution Control Plan and permit.

ITEMS NOTED IN THIS INSPECTION:

List specific items relating to erosion & sediment controls, implementation of the plan, description of stormwater discharges, and any water quality monitoring performed during the inspection.

ITEM #	ITEM NOTED	DESCRIPTION OF DEFICIENCY	REMEDIAL ACTIONS REQUIRED	IN COMPLIANCE	DATE NOTED	CURRENT STATUS

ITEMS NOTED IN THIS INSPECTION:

**Note: The item numbers listed above correspond to the circled numbering on the attached reference map.

ADDITIONAL COMMENTS OR NOTES:

→ No Activity
 → SHARED PARKED AREAS w/ MNR FACILITY
 → SITE CONTAINED NEXT TO BUILDING

Approximate Areas of Disturbance:

- New Disturbance: YES / NO If yes, new disturbance includes: _____

Total Current Approximate Disturbance = 100 sf (≤0.01 acres)

This site is IN / OUT OF compliance with the terms and conditions of the Stormwater Pollution Control Plan and permit.

ITEMS NOTED IN THIS INSPECTION:

List specific items relating to erosion & sediment controls, implementation of the plan, description of stormwater discharges, and any water quality monitoring performed during the inspection.

ITEM #	ITEM NOTED	DESCRIPTION OF DEFICIENCY	REMEDIAL ACTIONS REQUIRED	IN COMPLIANCE	DATE NOTED	CURRENT STATUS

ITEMS NOTED IN THIS INSPECTION:

**Note: The item numbers listed above correspond to the circled numbering on the attached reference map.

ADDITIONAL COMMENTS OR NOTES:

→ NO ACTIVITY / NO PROJECT ACCESS
 → SHARED PAVED ENTRY

Approximate Areas of Disturbance:

- New Disturbance: YES / NO If yes, new disturbance includes: _____

Total Current Approximate Disturbance = 100 sf (≤0.01 acres)

This site is IN / OUT OF compliance with the terms and conditions of the Stormwater Pollution Control Plan and permit.

ITEMS NOTED IN THIS INSPECTION:

List specific items relating to erosion & sediment controls, implementation of the plan, description of stormwater discharges, and any water quality monitoring performed during the inspection.

ITEM #	ITEM NOTED	DESCRIPTION OF DEFICIENCY	REMEDIAL ACTIONS REQUIRED	IN COMPLIANCE	DATE NOTED	CURRENT STATUS

ITEMS NOTED IN THIS INSPECTION:

**Note: The item numbers listed above correspond to the circled numbering on the attached reference map.

ADDITIONAL COMMENTS OR NOTES:

→ No ACTIVITY | No DIRECT ACCESS

→ SHARED PAVED ENTRY

Approximate Areas of Disturbance:

- New Disturbance: YES / NO If yes, new disturbance includes: _____

Total Current Approximate Disturbance = 100 sf (≤0.01 acres)

This site is IN / OUT OF compliance with the terms and conditions of the Stormwater Pollution Control Plan and permit.

ITEMS NOTED IN THIS INSPECTION:

List specific items relating to erosion & sediment controls, implementation of the plan, description of stormwater discharges, and any water quality monitoring performed during the inspection.

ITEM #	ITEM NOTED	DESCRIPTION OF DEFICIENCY	REMEDIAL ACTIONS REQUIRED	IN COMPLIANCE	DATE NOTED	CURRENT STATUS

ITEMS NOTED IN THIS INSPECTION:

**Note: The item numbers listed above correspond to the circled numbering on the attached reference map.

ADDITIONAL COMMENTS OR NOTES:

→ No ACTIVITY / No DIRECT ACCESS

→ SHARED PAVED ENTRY

Approximate Areas of Disturbance:

- New Disturbance: YES / **NO** If yes, new disturbance includes: _____

Total Current Approximate Disturbance = 100 sf (<0.01 acres)

This site is IN / OUT OF compliance with the terms and conditions of the Stormwater Pollution Control Plan and permit.

ITEMS NOTED IN THIS INSPECTION:

List specific items relating to erosion & sediment controls, implementation of the plan, description of stormwater discharges, and any water quality monitoring performed during the inspection.

ITEM #	ITEM NOTED	DESCRIPTION OF DEFICIENCY	REMEDIAL ACTIONS REQUIRED	IN COMPLIANCE	DATE NOTED	CURRENT STATUS

ITEMS NOTED IN THIS INSPECTION:

**Note: The item numbers listed above correspond to the circled numbering on the attached reference map.

ADDITIONAL COMMENTS OR NOTES:

→ NO ACTIVITY / NO DIRECT ACCESS
 → SHARED PAVED ENTRY

Approximate Areas of Disturbance:

- New Disturbance: YES / NO If yes, new disturbance includes: _____

Total Current Approximate Disturbance = 100 sf (≤0.01 acres)

This site is IN OUT OF compliance with the terms and conditions of the Stormwater Pollution Control Plan and permit.

ITEMS NOTED IN THIS INSPECTION:

List specific items relating to erosion & sediment controls, implementation of the plan, description of stormwater discharges, and any water quality monitoring performed during the inspection.

ITEM #	ITEM NOTED	DESCRIPTION OF DEFICIENCY	REMEDIAL ACTIONS REQUIRED	IN COMPLIANCE	DATE NOTED	CURRENT STATUS

ITEMS NOTED IN THIS INSPECTION:

**Note: The item numbers listed above correspond to the circled numbering on the attached reference map.

ADDITIONAL COMMENTS OR NOTES:

→ No Activity | No DIRECT ACCESS
 → SHARED PAVED ENTRY

Approximate Areas of Disturbance:

- New Disturbance: YES / NO If yes, new disturbance includes: _____

Total Current Approximate Disturbance = 100 sf (<0.01 acres)

This site is IN / OUT OF compliance with the terms and conditions of the Stormwater Pollution Control Plan and permit.

ITEMS NOTED IN THIS INSPECTION:

List specific items relating to erosion & sediment controls, implementation of the plan, description of stormwater discharges, and any water quality monitoring performed during the inspection.

ITEM #	ITEM NOTED	DESCRIPTION OF DEFICIENCY	REMEDIAL ACTIONS REQUIRED	IN COMPLIANCE	DATE NOTED	CURRENT STATUS

ITEMS NOTED IN THIS INSPECTION:

**Note: The item numbers listed above correspond to the circled numbering on the attached reference map.

ADDITIONAL COMMENTS OR NOTES:

→ No ACTIVITY | No DIRECT ACCESS

→ SHARED PAVED ENTRY

Approximate Areas of Disturbance:

- New Disturbance: YES / NO If yes, new disturbance includes: _____

Total Current Approximate Disturbance = 100 sf (<0.01 acres)

**SEDIMENTATION AND EROSION CONTROL INSPECTION REPORT
THE UNITED ILLUMINATING COMPANY
BAIRD-CONGRESS**

SITES # 813N, 814N, 815N

INSPECTION INFORMATION
DATE: 4/26/2018
QUALIFIED INSPECTOR: Vincenzo Chiaravalloti, PE
RAIN EVENT
WEEKLY
SPECIAL

WEATHER INFORMATION
CURRENT FORECAST: 65-deg F /Sunny
DATE OF LAST RAIN EVENT: 4/25/2018
AMOUNT OF LAST RAIN EVENT: 0.4"

GENERAL PROJECT COMPLIANCE:

*APPROXIMATE CURRENT (SF/ ACRES) DISTURBED:	<u>1,100</u> SF/ <u>0.03</u> AC	DUST CONTROL MEASURES ESTABLISHED:	<u>YES</u> / NO
CONSTRUCTION ENTRANCE INSTALLED:	<u>YES</u> / NO	SILT FENCE INSTALLED & FUNCTIONAL:	<u>YES</u> / NO
WASHOUT AREA ESTABLISHED:	YES/ NO <u>N/A</u>	INLET PROTECTION INSTALLED & FUNCTIONAL:	YES / NO <u>N/A</u>
WASTE DISPOSAL AREA ESTABLISHED:	<u>YES</u> / NO	ALL OTHER E&S CONTROLS INSTALLED & FUNCTIONAL:	<u>YES</u> / NO
IN-ACTIVE AREAS STABILIZED:	<u>YES</u> / NO		
STORMWATER DISCHARGE OBSERVED:	YES / <u>NO</u> If yes, describe discharge:		

DISTRIBUTION:

In my judgment the site is IN / OUT OF compliance with the terms and conditions of the Stormwater Pollution Control Plan and permit.



Signature of Qualified Inspector

4/26/2018

Date

"I have personally examined and am familiar with the information submitted in this document and all attachments thereto, and I certify that, based on reasonable investigation, including my inquiry of those individuals responsible for obtaining the information, the submitted information is true, accurate and complete to the best of my knowledge and belief. I understand that a false statement made in this document or its attachments may be punishable as a criminal offense, in accordance with section 22a-6 of the Connecticut General Statutes, pursuant to section 53a-157b of the Connecticut General Statutes, and in accordance with any other applicable statute."



Signature of Permittee/Authorized Representative

4/27/18

Date

* This is the total disturbance for all sites included in this report. Individual site disturbances are listed on the subsequent sheets.

813N

This site is IN / OUT OF compliance with the terms and conditions of the Stormwater Pollution Control Plan and permit.

ITEMS NOTED IN THIS INSPECTION:

List specific items relating to erosion & sediment controls, implementation of the plan, description of stormwater discharges, and any water quality monitoring performed during the inspection.

ITEM #	ITEM NOTED	DESCRIPTION OF DEFICIENCY	REMEDIAL ACTIONS REQUIRED	IN COMPLIANCE	DATE NOTED	CURRENT STATUS

ITEMS NOTED IN THIS INSPECTION:

**Note: The item numbers listed above correspond to the circled numbering on the attached reference map.

ADDITIONAL COMMENTS OR NOTES:

→ NO ACTIVITY
 → SITE CONTAINED BETWEEN RR & BUILDING
 → SILT FENCE BARRIER AND GATE CONTAINING SITE
 → SHARED STONE ENTRY IN PLACE

Approximate Areas of Disturbance:

- Previous Disturbance 900 sf
- New Disturbance: YES / NO If yes, new disturbance includes: _____

Total Current Approximate Disturbance = 900 sf (0.02 acres)

814N

This site is IN / OUT OF compliance with the terms and conditions of the Stormwater Pollution Control Plan and permit.

ITEMS NOTED IN THIS INSPECTION:

List specific items relating to erosion & sediment controls, implementation of the plan, description of stormwater discharges, and any water quality monitoring performed during the inspection.

ITEM #	ITEM NOTED	DESCRIPTION OF DEFICIENCY	REMEDIAL ACTIONS REQUIRED	IN COMPLIANCE	DATE NOTED	CURRENT STATUS

ITEMS NOTED IN THIS INSPECTION:

**Note: The item numbers listed above correspond to the circled numbering on the attached reference map.

ADDITIONAL COMMENTS OR NOTES:

→ No ACTIVITY
→ SITE CONTAINED IN GATED RR ROW
→ SHARED STONE ENTRY IN PLACE

Approximate Areas of Disturbance:

- Previous Disturbance 100 sf
- New Disturbance: YES / NO If yes, new disturbance includes: _____

Total Current Approximate Disturbance = 100 sf (≤0.01 acres)

815N

This site is IN / OUT OF compliance with the terms and conditions of the Stormwater Pollution Control Plan and permit.

ITEMS NOTED IN THIS INSPECTION:

List specific items relating to erosion & sediment controls, implementation of the plan, description of stormwater discharges, and any water quality monitoring performed during the inspection.

ITEM #	ITEM NOTED	DESCRIPTION OF DEFICIENCY	REMEDIAL ACTIONS REQUIRED	IN COMPLIANCE	DATE NOTED	CURRENT STATUS

ITEMS NOTED IN THIS INSPECTION:

**Note: The item numbers listed above correspond to the circled numbering on the attached reference map.

ADDITIONAL COMMENTS OR NOTES:

→ NO ACTIVITY
→ PAVED ENTRY
→ SILT FENCE BARRIER DOWNSLOPE OF SITE

Approximate Areas of Disturbance:

- Previous Disturbance 100 sf.
- New Disturbance: YES / NO If yes, new disturbance includes:

Total Current Approximate Disturbance = 100 sf (≤0.01 acres)

**SEDIMENTATION AND EROSION CONTROL INSPECTION REPORT
THE UNITED ILLUMINATING COMPANY
BAIRD-CONGRESS**

SITES # 814S, 815S

INSPECTION INFORMATION		WEATHER INFORMATION	
DATE:	4/26/2018	CURRENT FORECAST:	65-deg F / Sunny
QUALIFIED INSPECTOR:	Vincenzo Chiaravalloti, PE	DATE OF LAST RAIN EVENT:	4/25/2018
RAIN EVENT	<input checked="" type="checkbox"/>	AMOUNT OF LAST RAIN EVENT:	0.4"
WEEKLY	<input type="checkbox"/>		
SPECIAL	<input type="checkbox"/>		

GENERAL PROJECT COMPLIANCE:

*APPROXIMATE CURRENT (SF/ ACRES) DISTURBED:	<u>2,350 SF/ 0.05 AC</u>	DUST CONTROL MEASURES ESTABLISHED:	<u>YES</u> / NO
CONSTRUCTION ENTRANCE INSTALLED:	<u>YES</u> / NO	SILT FENCE INSTALLED & FUNCTIONAL:	YES / <u>NO</u>
WASHOUT AREA ESTABLISHED:	YES/ NO <u>N/A</u>	INLET PROTECTION INSTALLED & FUNCTIONAL:	YES / NO <u>N/A</u>
WASTE DISPOSAL AREA ESTABLISHED:	<u>YES</u> / NO	ALL OTHER E&S CONTROLS INSTALLED & FUNCTIONAL:	<u>YES</u> / NO
IN-ACTIVE AREAS STABILIZED:	<u>YES</u> / NO		
STORMWATER DISCHARGE OBSERVED:	YES / <u>NO</u>		
	If yes, describe discharge:		

DISTRIBUTION:

In my judgment the site is IN / OUT OF compliance with the terms and conditions of the Stormwater Pollution Control Plan and permit.



Signature of Qualified Inspector

4/26/2018

Date

"I have personally examined and am familiar with the information submitted in this document and all attachments thereto, and I certify that, based on reasonable investigation, including my inquiry of those individuals responsible for obtaining the information, the submitted information is true, accurate and complete to the best of my knowledge and belief. I understand that a false statement made in this document or its attachments may be punishable as a criminal offense, in accordance with section 22a-6 of the Connecticut General Statutes, pursuant to section 53a-157b of the Connecticut General Statutes, and in accordance with any other applicable statute."



Signature of Permittee/Authorized Representative

4/27/18

Date

* This is the total disturbance for all sites included in this report. Individual site disturbances are listed on the subsequent sheets.

This site is IN / OUT OF compliance with the terms and conditions of the Stormwater Pollution Control Plan and permit.

ITEMS NOTED IN THIS INSPECTION:

List specific items relating to erosion & sediment controls, implementation of the plan, description of stormwater discharges, and any water quality monitoring performed during the inspection.

ITEM #	ITEM NOTED	DESCRIPTION OF DEFICIENCY	REMEDIAL ACTIONS REQUIRED	IN COMPLIANCE	DATE NOTED	CURRENT STATUS

ITEMS NOTED IN THIS INSPECTION:

**Note: The item numbers listed above correspond to the circled numbering on the attached reference map.

ADDITIONAL COMMENTS OR NOTES:

- No Activity
- Controls Recommended For Dike of Scope
- Stone on Site & Adjacent PAD
- Entry Paved

Approximate Areas of Disturbance:

- New Disturbance: YES / NO If yes, new disturbance includes: _____

Total Current Approximate Disturbance = 2,350 sf (0.05 acres)

815S

This site is IN / OUT OF compliance with the terms and conditions of the Stormwater Pollution Control Plan and permit.

ITEMS NOTED IN THIS INSPECTION:

List specific items relating to erosion & sediment controls, implementation of the plan, description of stormwater discharges, and any water quality monitoring performed during the inspection.

ITEM #	ITEM NOTED	DESCRIPTION OF DEFICIENCY	REMEDIAL ACTIONS REQUIRED	IN COMPLIANCE	DATE NOTED	CURRENT STATUS

ITEMS NOTED IN THIS INSPECTION:

**Note: The item numbers listed above correspond to the circled numbering on the attached reference map.

ADDITIONAL COMMENTS OR NOTES:

→ No ACTIVITY

→ SHARED ENTRY w/ MNR RR MAINTENANCE

→ SIDE CONTAINED IN ROW

Approximate Areas of Disturbance:

- New Disturbance: YES / NO If yes, new disturbance includes: _____

Total Current Approximate Disturbance = 0 sf (0 acres)

**SEDIMENTATION AND EROSION CONTROL INSPECTION REPORT
THE UNITED ILLUMINATING COMPANY
BAIRD-CONGRESS**

SITES # 816N, 817N, 818N

INSPECTION INFORMATION
DATE: 4/26/2018
QUALIFIED INSPECTOR: Vincenzo Chiaravalloti, PE
RAIN EVENT
WEEKLY
SPECIAL

WEATHER INFORMATION
CURRENT FORECAST: 65-deg F / Sunny
DATE OF LAST RAIN EVENT: 4/25/2018
AMOUNT OF LAST RAIN EVENT: 0.4"

GENERAL PROJECT COMPLIANCE:

*APPROXIMATE CURRENT (SF/ ACRES) DISTURBED:	<u>14,400 SF/ 0.33 AC</u>	DUST CONTROL MEASURES ESTABLISHED:	<u>YES</u> / NO
CONSTRUCTION ENTRANCE INSTALLED:	<u>YES</u> / NO	SILT FENCE INSTALLED & FUNCTIONAL:	<u>YES</u> / NO
WASHOUT AREA ESTABLISHED:	YES / NO <u>N/A</u>	INLET PROTECTION INSTALLED & FUNCTIONAL:	YES / NO <u>N/A</u>
WASTE DISPOSAL AREA ESTABLISHED:	<u>YES</u> / NO	ALL OTHER E&S CONTROLS INSTALLED & FUNCTIONAL:	<u>YES</u> / NO
IN-ACTIVE AREAS STABILIZED:	<u>YES</u> / NO		
STORMWATER DISCHARGE OBSERVED:	YES / <u>NO</u> If yes, describe discharge:		

DISTRIBUTION:

In my judgment the site is IN / OUT OF compliance with the terms and conditions of the Stormwater Pollution Control Plan and permit.



Signature of Qualified Inspector

4/26/2018

Date

"I have personally examined and am familiar with the information submitted in this document and all attachments thereto, and I certify that, based on reasonable investigation, including my inquiry of those individuals responsible for obtaining the information, the submitted information is true, accurate and complete to the best of my knowledge and belief. I understand that a false statement made in this document or its attachments may be punishable as a criminal offense, in accordance with section 22a-6 of the Connecticut General Statutes, pursuant to section 53a-157b of the Connecticut General Statutes, and in accordance with any other applicable statute."



Signature of Permittee/Authorized Representative

4/27/18

Date

* This is the total disturbance for all sites included in this report. Individual site disturbances are listed on the subsequent sheets.

816N

This site is **IN** / **OUT OF** compliance with the terms and conditions of the Stormwater Pollution Control Plan and permit.

ITEMS NOTED IN THIS INSPECTION:

List specific items relating to erosion & sediment controls, implementation of the plan, description of stormwater discharges, and any water quality monitoring performed during the inspection.

ITEM #	ITEM NOTED	DESCRIPTION OF DEFICIENCY	REMEDIAL ACTIONS REQUIRED	IN COMPLIANCE	DATE NOTED	CURRENT STATUS

ITEMS NOTED IN THIS INSPECTION:

**Note: The item numbers listed above correspond to the circled numbering on the attached reference map.

ADDITIONAL COMMENTS OR NOTES:

- No ACTIVITY
- 816N → 818N SHARPED STONE ENTRY
- SITE CONTAINED IN RR ROW w/ SILT-REMOVE BARRIER
- CRUSHED STONE SURFACE IN PLACE

Approximate Areas of Disturbance:

- New Disturbance: YES / **NO** If yes, new disturbance includes: _____

Total Current Approximate Disturbance = 4,800 sf (0.11 acres)

817N

This site is IN OUT OF compliance with the terms and conditions of the Stormwater Pollution Control Plan and permit.

ITEMS NOTED IN THIS INSPECTION:

List specific items relating to erosion & sediment controls, implementation of the plan, description of stormwater discharges, and any water quality monitoring performed during the inspection.

ITEM #	ITEM NOTED	DESCRIPTION OF DEFICIENCY	REMEDIAL ACTIONS REQUIRED	IN COMPLIANCE	DATE NOTED	CURRENT STATUS

ITEMS NOTED IN THIS INSPECTION:

**Note: The item numbers listed above correspond to the circled numbering on the attached reference map.

ADDITIONAL COMMENTS OR NOTES:

- No ACTIVITY
- SHARPED ENTRY IN GOOD SHAPE
- SITE CONTAINED BY SILT FENCE & CONC. BLOCK
- PORTIONS OF SILT FENCE OVR-TOPPED BETWEEN

817 → 818 ⇒ MAINTENANCE RECOMMENDED

Approximate Areas of Disturbance:

- New Disturbance: YES / NO If yes, new disturbance includes: _____

Total Current Approximate Disturbance = 5,400 sf (0.12 acres)

This site is IN / OUT OF compliance with the terms and conditions of the Stormwater Pollution Control Plan and permit.

ITEMS NOTED IN THIS INSPECTION:

List specific items relating to erosion & sediment controls, implementation of the plan, description of stormwater discharges, and any water quality monitoring performed during the inspection.

ITEM #	ITEM NOTED	DESCRIPTION OF DEFICIENCY	REMEDIAL ACTIONS REQUIRED	IN COMPLIANCE	DATE NOTED	CURRENT STATUS

ITEMS NOTED IN THIS INSPECTION:

**Note: The item numbers listed above correspond to the circled numbering on the attached reference map.

ADDITIONAL COMMENTS OR NOTES:

→ NO ACTIVITY
 → SITE CONTAINED w/ CRUSHED STONE / CONCRETE BLOCKS
 → SITE CONTAINED IN RR ROW

Approximate Areas of Disturbance:

- New Disturbance: YES / NO If yes, new disturbance includes: _____

Total Current Approximate Disturbance = 4,200 sf (0.10 acres)

**SEDIMENTATION AND EROSION CONTROL INSPECTION REPORT
THE UNITED ILLUMINATING COMPANY
BAIRD-CONGRESS**

SITES # 816S, 817S, 818S

INSPECTION INFORMATION		WEATHER INFORMATION	
DATE:	4/26/2018	CURRENT FORECAST:	65-deg F /Sunny
QUALIFIED INSPECTOR:	Vincenzo Chiaravalloti, PE	DATE OF LAST RAIN EVENT:	4/25/2018
RAIN EVENT	<input checked="" type="checkbox"/>	AMOUNT OF LAST RAIN EVENT:	0.4"
WEEKLY	<input type="checkbox"/>		
SPECIAL	<input type="checkbox"/>		

GENERAL PROJECT COMPLIANCE:

*APPROXIMATE CURRENT (SF/ ACRES) DISTURBED:	<u>0</u> SF/ <u>0</u> AC	DUST CONTROL MEASURES ESTABLISHED:	<u>YES</u> / NO
CONSTRUCTION ENTRANCE INSTALLED:	<u>YES</u> / NO	SILT FENCE INSTALLED & FUNCTIONAL:	YES / NO <i>N/A</i>
WASHOUT AREA ESTABLISHED:	YES / NO <i>N/A</i>	INLET PROTECTION INSTALLED & FUNCTIONAL:	YES / NO <u>N/A</u>
WASTE DISPOSAL AREA ESTABLISHED:	<u>YES</u> / NO	ALL OTHER E&S CONTROLS INSTALLED & FUNCTIONAL:	<u>YES</u> / NO
IN-ACTIVE AREAS STABILIZED:	<u>YES</u> / NO		
STORMWATER DISCHARGE OBSERVED:	YES / <u>NO</u> If yes, describe discharge:		

DISTRIBUTION:

In my judgment the site is IN / ~~OUT OF~~ compliance with the terms and conditions of the Stormwater Pollution Control Plan and permit.



Signature of Qualified Inspector

4/26/2018

Date

"I have personally examined and am familiar with the information submitted in this document and all attachments thereto, and I certify that, based on reasonable investigation, including my inquiry of those individuals responsible for obtaining the information, the submitted information is true, accurate and complete to the best of my knowledge and belief. I understand that a false statement made in this document or its attachments may be punishable as a criminal offense, in accordance with section 22a-6 of the Connecticut General Statutes, pursuant to section 53a-157b of the Connecticut General Statutes, and in accordance with any other applicable statute."



Signature of Permittee/ Authorized Representative

4/27/18

Date

* This is the total disturbance for all sites included in this report. Individual site disturbances are listed on the subsequent sheets.

This site is IN / OUT OF compliance with the terms and conditions of the Stormwater Pollution Control Plan and permit.

ITEMS NOTED IN THIS INSPECTION:

List specific items relating to erosion & sediment controls, implementation of the plan, description of stormwater discharges, and any water quality monitoring performed during the inspection.

ITEM #	ITEM NOTED	DESCRIPTION OF DEFICIENCY	REMEDIAL ACTIONS REQUIRED	IN COMPLIANCE	DATE NOTED	CURRENT STATUS

ITEMS NOTED IN THIS INSPECTION:

**Note: The item numbers listed above correspond to the circled numbering on the attached reference map.

ADDITIONAL COMMENTS OR NOTES:

→ No ACTIVITY
 → CRUSHED STONE SURFACE ON-SITE
 → SHARPE STONE ENTRY

Approximate Areas of Disturbance:

- New Disturbance: YES / NO If yes, new disturbance includes: _____

Total Current Approximate Disturbance = 0 sf (0 acres)

817S

This site is IN / OUT OF compliance with the terms and conditions of the Stormwater Pollution Control Plan and permit.

ITEMS NOTED IN THIS INSPECTION:

List specific items relating to erosion & sediment controls, implementation of the plan, description of stormwater discharges, and any water quality monitoring performed during the inspection.

ITEM #	ITEM NOTED	DESCRIPTION OF DEFICIENCY	REMEDIAL ACTIONS REQUIRED	IN COMPLIANCE	DATE NOTED	CURRENT STATUS

ITEMS NOTED IN THIS INSPECTION:

**Note: The item numbers listed above correspond to the circled numbering on the attached reference map.

ADDITIONAL COMMENTS OR NOTES:

→ No Activity
→ STONE SURFACE ON-SITE
→ SHARED STONE ENTRY

Approximate Areas of Disturbance:

- New Disturbance: YES / NO If yes, new disturbance includes: _____

Total Current Approximate Disturbance = 0 sf (0 acres)

This site is IN / OUT OF compliance with the terms and conditions of the Stormwater Pollution Control Plan and permit.

ITEMS NOTED IN THIS INSPECTION:

List specific items relating to erosion & sediment controls, implementation of the plan, description of stormwater discharges, and any water quality monitoring performed during the inspection.

ITEM #	ITEM NOTED	DESCRIPTION OF DEFICIENCY	REMEDIAL ACTIONS REQUIRED	IN COMPLIANCE	DATE NOTED	CURRENT STATUS

ITEMS NOTED IN THIS INSPECTION:

**Note: The item numbers listed above correspond to the circled numbering on the attached reference map.

ADDITIONAL COMMENTS OR NOTES:

- No ACTIVITY
- CONC WASHOUT BY OTHERS / PROTECTED w/ HAY BALE BARRIER
- SHARED ENTRY STABLE w/ STONE
- CRUSHED STONE SURFACE IN PLACE

Approximate Areas of Disturbance:

- New Disturbance: YES / NO If yes, new disturbance includes: _____

Total Current Approximate Disturbance = 0 sf (0 acres)

**SEDIMENTATION AND EROSION CONTROL INSPECTION REPORT
THE UNITED ILLUMINATING COMPANY
BAIRD-CONGRESS**

SITES # 819N, 820N

INSPECTION INFORMATION

DATE: 4/26/2018
 QUALIFIED INSPECTOR: Vincenzo Chiaravalloti, PE
 RAIN EVENT
 WEEKLY
 SPECIAL

WEATHER INFORMATION

CURRENT FORECAST: 65-deg F / Sunny
 DATE OF LAST RAIN EVENT: 4/25/2018
 AMOUNT OF LAST RAIN EVENT: 0.4"

GENERAL PROJECT COMPLIANCE:

*APPROXIMATE CURRENT (SF/ACRES) DISTURBED:	<u>3.625 SF/0.08 AC</u>	DUST CONTROL MEASURES ESTABLISHED:	<u>YES</u> / NO
CONSTRUCTION ENTRANCE INSTALLED:	<u>YES</u> / NO	SILT FENCE INSTALLED & FUNCTIONAL:	<u>YES</u> / NO
WASHOUT AREA ESTABLISHED:	YES / NO <u>N/A</u>	INLET PROTECTION INSTALLED & FUNCTIONAL:	YES / NO <u>N/A</u>
WASTE DISPOSAL AREA ESTABLISHED:	<u>YES</u> / NO	ALL OTHER E&S CONTROLS INSTALLED & FUNCTIONAL:	<u>YES</u> / NO
IN-ACTIVE AREAS STABILIZED:	<u>YES</u> / NO		
STORMWATER DISCHARGE OBSERVED:	YES / <u>NO</u> If yes, describe discharge:		

DISTRIBUTION:

In my judgment the site is IN ~~OUT OF~~ compliance with the terms and conditions of the Stormwater Pollution Control Plan and permit.



 Signature of Qualified Inspector

4/26/2018

 Date

"I have personally examined and am familiar with the information submitted in this document and all attachments thereto, and I certify that, based on reasonable investigation, including my inquiry of those individuals responsible for obtaining the information, the submitted information is true, accurate and complete to the best of my knowledge and belief. I understand that a false statement made in this document or its attachments may be punishable as a criminal offense, in accordance with section 22a-6 of the Connecticut General Statutes, pursuant to section 53a-157b of the Connecticut General Statutes, and in accordance with any other applicable statute."



 Signature of Permittee/Authorized Representative

4/27/18

 Date

* This is the total disturbance for all sites included in this report. Individual site disturbances are listed on the subsequent sheets.

819N

This site is IN OUT OF compliance with the terms and conditions of the Stormwater Pollution Control Plan and permit.

ITEMS NOTED IN THIS INSPECTION:

List specific items relating to erosion & sediment controls, implementation of the plan, description of stormwater discharges, and any water quality monitoring performed during the inspection.

ITEM #	ITEM NOTED	DESCRIPTION OF DEFICIENCY	REMEDIAL ACTIONS REQUIRED	IN COMPLIANCE	DATE NOTED	CURRENT STATUS

ITEMS NOTED IN THIS INSPECTION:

**Note: The item numbers listed above correspond to the circled numbering on the attached reference map.

ADDITIONAL COMMENTS OR NOTES:

- NO ACTIVITY
- SITE CONTAINED BETWEEN ROAD & RR EMBANKMENT
- CRUSHED STONE SURFACE ON-SITE

Approximate Areas of Disturbance:

- New Disturbance: YES (NO) If yes, new disturbance includes: _____

Total Current Approximate Disturbance = 625 sf (0.01 acres)

820N

This site is IN OUT OF compliance with the terms and conditions of the Stormwater Pollution Control Plan and permit.

ITEMS NOTED IN THIS INSPECTION:

List specific items relating to erosion & sediment controls, implementation of the plan, description of stormwater discharges, and any water quality monitoring performed during the inspection.

ITEM #	ITEM NOTED	DESCRIPTION OF DEFICIENCY	REMEDIAL ACTIONS REQUIRED	IN COMPLIANCE	DATE NOTED	CURRENT STATUS

ITEMS NOTED IN THIS INSPECTION:

**Note: The item numbers listed above correspond to the circled numbering on the attached reference map.

ADDITIONAL COMMENTS OR NOTES:

- No Activity
- SITE CONTAINED BETWEEN ROAD & RR EMBANKMENT
- SITE SUPPORTED w/ CONC. BLOCKS & SILT FENCE
- SWEEPING RECOMMENDED ALONG ROAD FRONTAGE, NEAR ENTRY

Approximate Areas of Disturbance:

- New Disturbance: YES / NO If yes, new disturbance includes: _____

Total Current Approximate Disturbance = 3,000 sf (0.07 acres)

**SEDIMENTATION AND EROSION CONTROL INSPECTION REPORT
THE UNITED ILLUMINATING COMPANY
BAIRD-CONGRESS**

SITES # 819S, 820S

INSPECTION INFORMATION		WEATHER INFORMATION	
DATE:	4/26/2018	CURRENT FORECAST:	65-deg F /Sunny
QUALIFIED INSPECTOR:	Vincenzo Chiaravalloti, PE	DATE OF LAST RAIN EVENT:	4/25/2018
RAIN EVENT	<input checked="" type="checkbox"/>	AMOUNT OF LAST RAIN EVENT:	0.4"
WEEKLY	<input type="checkbox"/>		
SPECIAL	<input type="checkbox"/>		

GENERAL PROJECT COMPLIANCE:

*APPROXIMATE CURRENT (SF/ACRES) DISTURBED:	<u>3,450 SF/0.08 AC</u>	DUST CONTROL MEASURES ESTABLISHED:	<u>YES</u> / NO
CONSTRUCTION ENTRANCE INSTALLED:	YES / NO <u>N/A</u>	SILT FENCE INSTALLED & FUNCTIONAL:	YES / NO <u>N/A</u>
WASHOUT AREA ESTABLISHED:	YES/ NO <u>N/A</u>	INLET PROTECTION INSTALLED & FUNCTIONAL:	YES / NO <u>N/A</u>
WASTE DISPOSAL AREA ESTABLISHED:	<u>YES</u> / NO	ALL OTHER E&S CONTROLS INSTALLED & FUNCTIONAL:	<u>YES</u> / NO
IN-ACTIVE AREAS STABILIZED:	<u>YES</u> / NO		
STORMWATER DISCHARGE OBSERVED:	YES / <u>NO</u> If yes, describe discharge:		

DISTRIBUTION:

In my judgment the site is IN / OUT OF compliance with the terms and conditions of the Stormwater Pollution Control Plan and permit.




Signature of Qualified Inspector

4/26/2018

Date

"I have personally examined and am familiar with the information submitted in this document and all attachments thereto, and I certify that, based on reasonable investigation, including my inquiry of those individuals responsible for obtaining the information, the submitted information is true, accurate and complete to the best of my knowledge and belief. I understand that a false statement made in this document or its attachments may be punishable as a criminal offense, in accordance with section 22a-6 of the Connecticut General Statutes, pursuant to section 53a-157b of the Connecticut General Statutes, and in accordance with any other applicable statute."



Signature of Permittee/Authorized Representative

4/27/18

Date

* This is the total disturbance for all sites included in this report. Individual site disturbances are listed on the subsequent sheets.

This site is IN / OUT OF compliance with the terms and conditions of the Stormwater Pollution Control Plan and permit.

ITEMS NOTED IN THIS INSPECTION:

List specific items relating to erosion & sediment controls, implementation of the plan, description of stormwater discharges, and any water quality monitoring performed during the inspection.

ITEM #	ITEM NOTED	DESCRIPTION OF DEFICIENCY	REMEDIAL ACTIONS REQUIRED	IN COMPLIANCE	DATE NOTED	CURRENT STATUS

ITEMS NOTED IN THIS INSPECTION:

**Note: The item numbers listed above correspond to the circled numbering on the attached reference map.

ADDITIONAL COMMENTS OR NOTES:

→ No ACTIVITY

→ SITE DISTURBANCE PAVED

Approximate Areas of Disturbance:

- New Disturbance: YES / NO If yes, new disturbance includes: _____

Total Current Approximate Disturbance = 0 sf (0 acres)

820S

This site is IN / OUT OF compliance with the terms and conditions of the Stormwater Pollution Control Plan and permit.

ITEMS NOTED IN THIS INSPECTION:

List specific items relating to erosion & sediment controls, implementation of the plan, description of stormwater discharges, and any water quality monitoring performed during the inspection.

ITEM #	ITEM NOTED	DESCRIPTION OF DEFICIENCY	REMEDIAL ACTIONS REQUIRED	IN COMPLIANCE	DATE NOTED	CURRENT STATUS

ITEMS NOTED IN THIS INSPECTION:

**Note: The item numbers listed above correspond to the circled numbering on the attached reference map.

ADDITIONAL COMMENTS OR NOTES:

→ No Activity
→ SITE CONTAINED IN PAVED LOT, BEHIND BUILDING
→ PAVED ENTRY

Approximate Areas of Disturbance:

- New Disturbance: YES / NO If yes, new disturbance includes: _____

Total Current Approximate Disturbance = 3,450 sf (0.08 acres)

**SEDIMENTATION AND EROSION CONTROL INSPECTION REPORT
THE UNITED ILLUMINATING COMPANY
BAIRD-CONGRESS**

SITES # 821N, 822N, 823N, 824N, 825N

INSPECTION INFORMATION		WEATHER INFORMATION	
DATE:	4/26/2018	CURRENT FORECAST:	65-deg F /Sunny
QUALIFIED INSPECTOR:	Vincenzo Chiaravalloti, PE	DATE OF LAST RAIN EVENT:	4/25/2018
RAIN EVENT	<input checked="" type="checkbox"/>	AMOUNT OF LAST RAIN EVENT:	0.4"
WEEKLY	<input type="checkbox"/>		
SPECIAL	<input type="checkbox"/>		

GENERAL PROJECT COMPLIANCE:

*APPROXIMATE CURRENT (SF/ ACRES) DISTURBED:	<u>10,075 SF/ 0.23 AC</u>	DUST CONTROL MEASURES ESTABLISHED:	<u>YES</u> / NO
CONSTRUCTION ENTRANCE INSTALLED:	<u>YES</u> / NO	SILT FENCE INSTALLED & FUNCTIONAL:	<u>YES</u> / NO
WASHOUT AREA ESTABLISHED:	YES/ NO <u>N/A</u>	INLET PROTECTION INSTALLED & FUNCTIONAL:	YES / NO <u>N/A</u>
WASTE DISPOSAL AREA ESTABLISHED:	<u>YES</u> / NO	ALL OTHER E&S CONTROLS INSTALLED & FUNCTIONAL:	<u>YES</u> / NO
IN-ACTIVE AREAS STABILIZED:	<u>YES</u> / NO		
STORMWATER DISCHARGE OBSERVED:	YES / <u>NO</u> If yes, describe discharge:		

DISTRIBUTION:

In my judgment the site is IN / OUT OF compliance with the terms and conditions of the Stormwater Pollution Control Plan and permit.

Vincenzo Chiaravalloti
Signature of Qualified Inspector

4/26/2018
Date

"I have personally examined and am familiar with the information submitted in this document and all attachments thereto, and I certify that, based on reasonable investigation, including my inquiry of those individuals responsible for obtaining the information, the submitted information is true, accurate and complete to the best of my knowledge and belief. I understand that a false statement made in this document or its attachments may be punishable as a criminal offense, in accordance with section 22a-6 of the Connecticut General Statutes, pursuant to section 53a-157b of the Connecticut General Statutes, and in accordance with any other applicable statute."

[Signature]
Signature of Permittee/ Authorized Representative

4/27/18
Date

* This is the total disturbance for all sites included in this report. Individual site disturbances are listed on the subsequent sheets.

This site is IN / OUT OF compliance with the terms and conditions of the Stormwater Pollution Control Plan and permit.

ITEMS NOTED IN THIS INSPECTION:

List specific items relating to erosion & sediment controls, implementation of the plan, description of stormwater discharges, and any water quality monitoring performed during the inspection.

ITEM #	ITEM NOTED	DESCRIPTION OF DEFICIENCY	REMEDIAL ACTIONS REQUIRED	IN COMPLIANCE	DATE NOTED	CURRENT STATUS

ITEMS NOTED IN THIS INSPECTION:

**Note: The item numbers listed above correspond to the circled numbering on the attached reference map.

ADDITIONAL COMMENTS OR NOTES:

→ No ACTIVITY
 → SITE CONTAINED BETWEEN ROAD & RR EMBANKMENT
 → CRUSHED STONE SURFACING IN PLACE

Approximate Areas of Disturbance:

- New Disturbance: YES / NO If yes, new disturbance includes: _____

Total Current Approximate Disturbance = 400 sf (0.01 acres)

822N

This site is IN OUT OF compliance with the terms and conditions of the Stormwater Pollution Control Plan and permit.

ITEMS NOTED IN THIS INSPECTION:

List specific items relating to erosion & sediment controls, implementation of the plan, description of stormwater discharges, and any water quality monitoring performed during the inspection.

ITEM #	ITEM NOTED	DESCRIPTION OF DEFICIENCY	REMEDIAL ACTIONS REQUIRED	IN COMPLIANCE	DATE NOTED	CURRENT STATUS

ITEMS NOTED IN THIS INSPECTION:

**Note: The item numbers listed above correspond to the circled numbering on the attached reference map.

ADDITIONAL COMMENTS OR NOTES:

→ No Activity
→ SITE CONTAINED BETWEEN ROAD & RR EMBANKMENT
→ HAYBALE ALONG FRONT DETERIORATED
→ SWEEPING RECOMMENDED ALONG FRONT OF SITE

Approximate Areas of Disturbance:

- New Disturbance: YES / NO If yes, new disturbance includes: _____

Total Current Approximate Disturbance = 400 sf (0.01 acres)

823N

This site is IN / OUT OF compliance with the terms and conditions of the Stormwater Pollution Control Plan and permit.

ITEMS NOTED IN THIS INSPECTION:

List specific items relating to erosion & sediment controls, implementation of the plan, description of stormwater discharges, and any water quality monitoring performed during the inspection.

ITEM #	ITEM NOTED	DESCRIPTION OF DEFICIENCY	REMEDIAL ACTIONS REQUIRED	IN COMPLIANCE	DATE NOTED	CURRENT STATUS

ITEMS NOTED IN THIS INSPECTION:

**Note: The item numbers listed above correspond to the circled numbering on the attached reference map.

ADDITIONAL COMMENTS OR NOTES:

→ NO ACTIVITY
→ STONE ENTRY IN PLACE / STABLE
→ CRUSHED STONE SURFACING ON-SITE

Approximate Areas of Disturbance:

- New Disturbance: YES / NO If yes, new disturbance includes: _____

Total Current Approximate Disturbance = 3,125 sf (0.07 acres)

824N

This site is IN / OUT OF compliance with the terms and conditions of the Stormwater Pollution Control Plan and permit.

ITEMS NOTED IN THIS INSPECTION:

List specific items relating to erosion & sediment controls, implementation of the plan, description of stormwater discharges, and any water quality monitoring performed during the inspection.

ITEM #	ITEM NOTED	DESCRIPTION OF DEFICIENCY	REMEDIAL ACTIONS REQUIRED	IN COMPLIANCE	DATE NOTED	CURRENT STATUS

ITEMS NOTED IN THIS INSPECTION:

**Note: The item numbers listed above correspond to the circled numbering on the attached reference map.

ADDITIONAL COMMENTS OR NOTES:

- No Activity
- Stone Entry in Place
- Crushed Stone Surfacing in Place
- Site Gated & Contained w/ Silt Fence & Conc. Block

Approximate Areas of Disturbance:

- New Disturbance: YES (NO) If yes, new disturbance includes: _____

Total Current Approximate Disturbance = 2,700 sf (0.06 acres)

825N

This site is **IN** / **OUT OF** compliance with the terms and conditions of the Stormwater Pollution Control Plan and permit.

ITEMS NOTED IN THIS INSPECTION:

List specific items relating to erosion & sediment controls, implementation of the plan, description of stormwater discharges, and any water quality monitoring performed during the inspection.

ITEM #	ITEM NOTED	DESCRIPTION OF DEFICIENCY	REMEDIAL ACTIONS REQUIRED	IN COMPLIANCE	DATE NOTED	CURRENT STATUS

ITEMS NOTED IN THIS INSPECTION:

**Note: The item numbers listed above correspond to the circled numbering on the attached reference map.

ADDITIONAL COMMENTS OR NOTES:

- No ACTIVITY
- CRUSHED STONE SURFACING IN PLACE
- SIRE STABLE NEXT TO ROAD
- SILT-FENCE & HAYBALE BARRIER DOWNSLOPE OF SITE

Approximate Areas of Disturbance:

- New Disturbance: YES / **NO** If yes, new disturbance includes: _____

Total Current Approximate Disturbance = 3,450 sf (0.08 acres)

**SEDIMENTATION AND EROSION CONTROL INSPECTION REPORT
THE UNITED ILLUMINATING COMPANY
BAIRD-CONGRESS**

SITES # 821S, 822S, 823S, 824S, 825S

INSPECTION INFORMATION		WEATHER INFORMATION	
DATE:	4/26/2018	CURRENT FORECAST:	65-deg F /Sunny
QUALIFIED INSPECTOR:	Vincenzo Chiaravalloti, PE	DATE OF LAST RAIN EVENT:	4/25/2018
RAIN EVENT	<input checked="" type="checkbox"/>	AMOUNT OF LAST RAIN EVENT:	0.4"
WEEKLY	<input type="checkbox"/>		
SPECIAL	<input type="checkbox"/>		

GENERAL PROJECT COMPLIANCE:

*APPROXIMATE CURRENT (SF/ ACRES) DISTURBED:	<u>26,950</u> SF/ <u>0.62</u> AC	DUST CONTROL MEASURES ESTABLISHED:	<u>YES</u> / NO
CONSTRUCTION ENTRANCE INSTALLED:	<u>YES</u> / NO	SILT FENCE INSTALLED & FUNCTIONAL:	<u>YES</u> / NO
WASHOUT AREA ESTABLISHED:	YES/ NO/ <u>N/A</u>	INLET PROTECTION INSTALLED & FUNCTIONAL:	YES / NO <u>N/A</u>
WASTE DISPOSAL AREA ESTABLISHED:	<u>YES</u> / NO	ALL OTHER E&S CONTROLS INSTALLED & FUNCTIONAL:	<u>YES</u> / NO
IN-ACTIVE AREAS STABILIZED:	<u>YES</u> / NO		
STORMWATER DISCHARGE OBSERVED:	YES / <u>NO</u> If yes, describe discharge:		

DISTRIBUTION:


In my judgment the site is IN / ~~OUT OF~~ compliance with the terms and conditions of the Stormwater Pollution Control Plan and permit.



Signature of Qualified Inspector

4/26/2018
Date

"I have personally examined and am familiar with the information submitted in this document and all attachments thereto, and I certify that, based on reasonable investigation, including my inquiry of those individuals responsible for obtaining the information, the submitted information is true, accurate and complete to the best of my knowledge and belief. I understand that a false statement made in this document or its attachments may be punishable as a criminal offense, in accordance with section 22a-6 of the Connecticut General Statutes, pursuant to section 53a-157b of the Connecticut General Statutes, and in accordance with any other applicable statute."



Signature of Permittee/Authorized Representative

4/27/18
Date

* This is the total disturbance for all sites included in this report. Individual site disturbances are listed on the subsequent sheets.

This site is IN / OUT OF compliance with the terms and conditions of the Stormwater Pollution Control Plan and permit.

ITEMS NOTED IN THIS INSPECTION:

List specific items relating to erosion & sediment controls, implementation of the plan, description of stormwater discharges, and any water quality monitoring performed during the inspection.

ITEM #	ITEM NOTED	DESCRIPTION OF DEFICIENCY	REMEDIAL ACTIONS REQUIRED	IN COMPLIANCE	DATE NOTED	CURRENT STATUS

ITEMS NOTED IN THIS INSPECTION:

**Note: The item numbers listed above correspond to the circled numbering on the attached reference map.

ADDITIONAL COMMENTS OR NOTES:

→ No ACTIVITY

→ Stone ENTRY

→ SITE SURROUNDED w/ SILT FENCE PARTIALLY COLLAPSED
 ↳ FENCE BARE SECURED

Approximate Areas of Disturbance:

- New Disturbance: YES / NO If yes, new disturbance includes: _____

Total Current Approximate Disturbance = 5,250 sf (0.12 acres)

822S

This site is IN / OUT OF compliance with the terms and conditions of the Stormwater Pollution Control Plan and permit.

ITEMS NOTED IN THIS INSPECTION:

List specific items relating to erosion & sediment controls, implementation of the plan, description of stormwater discharges, and any water quality monitoring performed during the inspection.

ITEM #	ITEM NOTED	DESCRIPTION OF DEFICIENCY	REMEDIAL ACTIONS REQUIRED	IN COMPLIANCE	DATE NOTED	CURRENT STATUS

ITEMS NOTED IN THIS INSPECTION:

**Note: The item numbers listed above correspond to the circled numbering on the attached reference map.

ADDITIONAL COMMENTS OR NOTES:

- No ACTIVITY
- Stone Entry in Good Condition
- Stone in RR Row / ROW ENHANCEMENT PROTECTED BY SILT-FENCE

Approximate Areas of Disturbance:

- New Disturbance: YES / NO If yes, new disturbance includes: _____

Total Current Approximate Disturbance = 3,200 sf (0.07 acres)

This site is IN / OUT OF compliance with the terms and conditions of the Stormwater Pollution Control Plan and permit.

ITEMS NOTED IN THIS INSPECTION:

List specific items relating to erosion & sediment controls, implementation of the plan, description of stormwater discharges, and any water quality monitoring performed during the inspection.

ITEM #	ITEM NOTED	DESCRIPTION OF DEFICIENCY	REMEDIAL ACTIONS REQUIRED	IN COMPLIANCE	DATE NOTED	CURRENT STATUS

ITEMS NOTED IN THIS INSPECTION:

**Note: The item numbers listed above correspond to the circled numbering on the attached reference map.

ADDITIONAL COMMENTS OR NOTES:

→ No ACTIVITY

→ CONTROLS IN PLACE ALONG TOE OF EMBANKMENT SLOPE

→ SHARED SEWER ENTRY @ PDS FOR THESE SITES IN ROW

Approximate Areas of Disturbance:

- New Disturbance: YES / NO If yes, new disturbance includes: _____

Total Current Approximate Disturbance = 2,050 sf (0.05 acres)

This site is IN / OUT OF compliance with the terms and conditions of the Stormwater Pollution Control Plan and permit.

ITEMS NOTED IN THIS INSPECTION:

List specific items relating to erosion & sediment controls, implementation of the plan, description of stormwater discharges, and any water quality monitoring performed during the inspection.

ITEM #	ITEM NOTED	DESCRIPTION OF DEFICIENCY	REMEDIAL ACTIONS REQUIRED	IN COMPLIANCE	DATE NOTED	CURRENT STATUS

ITEMS NOTED IN THIS INSPECTION:

**Note: The item numbers listed above correspond to the circled numbering on the attached reference map.

ADDITIONAL COMMENTS OR NOTES:

→ No Activity / No DIRECT ACTED

→ SITE CONTAINED IN RR ROW

→ SHARED ENTRY STABLE

Approximate Areas of Disturbance:

- New Disturbance: YES / NO If yes, new disturbance includes: _____

Total Current Approximate Disturbance = 7,250 sf (0.17 acres)

This site is IN OUT OF compliance with the terms and conditions of the Stormwater Pollution Control Plan and permit.

ITEMS NOTED IN THIS INSPECTION:

List specific items relating to erosion & sediment controls, implementation of the plan, description of stormwater discharges, and any water quality monitoring performed during the inspection.

ITEM #	ITEM NOTED	DESCRIPTION OF DEFICIENCY	REMEDIAL ACTIONS REQUIRED	IN COMPLIANCE	DATE NOTED	CURRENT STATUS

ITEMS NOTED IN THIS INSPECTION:

**Note: The item numbers listed above correspond to the circled numbering on the attached reference map.

ADDITIONAL COMMENTS OR NOTES:

- No Activity
- SPARKDIELS CONTAINED ON-SITE, BY ADJACENT WORK-SITE
- SHARDED ENTRY STABLE
- CRUSHED SPINE ALONG RR IN BANKERS

Approximate Areas of Disturbance:

- New Disturbance: YES / NO If yes, new disturbance includes: _____

Total Current Approximate Disturbance = 9,200 sf (0.21 acres)

**SEDIMENTATION AND EROSION CONTROL INSPECTION REPORT
THE UNITED ILLUMINATING COMPANY
BAIRD-CONGRESS**

SITES # 785N, 786N, 788N, 789N, 790N

INSPECTION INFORMATION
 DATE: 5/1/2018
 QUALIFIED INSPECTOR: Vincenzo Chiaravalloti, PE
 RAIN EVENT
 WEEKLY
 SPECIAL

WEATHER INFORMATION
 CURRENT FORECAST: 68-deg F / Sunny
 DATE OF LAST RAIN EVENT: Separate events on 4/27/2018 & 4/29/2018
 AMOUNT OF LAST RAIN EVENT: 0.4"

GENERAL PROJECT COMPLIANCE:

*APPROXIMATE CURRENT (SF/ACRES) DISTURBED:	<u>1,200 SF / 0.03 AC</u>	DUST CONTROL MEASURES ESTABLISHED:	<u>YES</u> / NO
CONSTRUCTION ENTRANCE INSTALLED:	YES / NO <u>N/A</u>	SILT FENCE INSTALLED & FUNCTIONAL:	<u>YES</u> / NO
WASHOUT AREA ESTABLISHED:	YES / NO <u>N/A</u>	INLET PROTECTION INSTALLED & FUNCTIONAL:	YES / <u>NO</u> <u>N/A</u>
WASTE DISPOSAL AREA ESTABLISHED:	<u>YES</u> / NO	ALL OTHER E&S CONTROLS INSTALLED & FUNCTIONAL:	<u>YES</u> / NO
IN-ACTIVE AREAS STABILIZED:	<u>YES</u> / NO		
STORMWATER DISCHARGE OBSERVED:	YES / <u>NO</u> If yes, describe discharge:		


DISTRIBUTION:

In my judgment the site is IN / OUT OF compliance with the terms and conditions of the Stormwater Pollution Control Plan and permit.


 Signature of Qualified Inspector

5/1/2018
 Date

"I have personally examined and am familiar with the information submitted in this document and all attachments thereto, and I certify that, based on reasonable investigation, including my inquiry of those individuals responsible for obtaining the information, the submitted information is true, accurate and complete to the best of my knowledge and belief. I understand that a false statement made in this document or its attachments may be punishable as a criminal offense, in accordance with section 22a-6 of the Connecticut General Statutes, pursuant to section 53a-157b of the Connecticut General Statutes, and in accordance with any other applicable statute."


 Signature of Permittee/Authorized Representative

5/2/18
 Date

* This is the total disturbance for all sites included in this report. Individual site disturbances are listed on the subsequent sheets.

785N

This site is IN / OUT OF compliance with the terms and conditions of the Stormwater Pollution Control Plan and permit.

ITEMS NOTED IN THIS INSPECTION:

List specific items relating to erosion & sediment controls, implementation of the plan, description of stormwater discharges, and any water quality monitoring performed during the inspection.

ITEM #	ITEM NOTED	DESCRIPTION OF DEFICIENCY	REMEDIAL ACTIONS REQUIRED	IN COMPLIANCE	DATE NOTED	CURRENT STATUS

ITEMS NOTED IN THIS INSPECTION:

**Note: The item numbers listed above correspond to the circled numbering on the attached reference map.

ADDITIONAL COMMENTS OR NOTES:

→ No WORK SITE OBSERVED

Approximate Areas of Disturbance:

- New Disturbance: YES / NO If yes, new disturbance includes: _____

Total Current Approximate Disturbance = 0 sf (0.00 acres)

786N

This site is IN / OUT OF compliance with the terms and conditions of the Stormwater Pollution Control Plan and permit.

ITEMS NOTED IN THIS INSPECTION:

List specific items relating to erosion & sediment controls, implementation of the plan, description of stormwater discharges, and any water quality monitoring performed during the inspection.

ITEM #	ITEM NOTED	DESCRIPTION OF DEFICIENCY	REMEDIAL ACTIONS REQUIRED	IN COMPLIANCE	DATE NOTED	CURRENT STATUS

ITEMS NOTED IN THIS INSPECTION:

**Note: The item numbers listed above correspond to the circled numbering on the attached reference map.

ADDITIONAL COMMENTS OR NOTES:

→ No ACTIVITY
→ CRUSHED STONE SURFACE IN PLACE
→ SILT-FENCE BARRIER & STRAW MATTER CONTAINING SITE

Approximate Areas of Disturbance:

- New Disturbance: YES / NO If yes, new disturbance includes: _____

Total Current Approximate Disturbance = 1,000 sf (0.02 acres)

788N

This site is IN / OUT OF compliance with the terms and conditions of the Stormwater Pollution Control Plan and permit.

ITEMS NOTED IN THIS INSPECTION:

List specific items relating to erosion & sediment controls, implementation of the plan, description of stormwater discharges, and any water quality monitoring performed during the inspection.

ITEM #	ITEM NOTED	DESCRIPTION OF DEFICIENCY	REMEDIAL ACTIONS REQUIRED	IN COMPLIANCE	DATE NOTED	CURRENT STATUS

ITEMS NOTED IN THIS INSPECTION:

**Note: The item numbers listed above correspond to the circled numbering on the attached reference map.

ADDITIONAL COMMENTS OR NOTES:

→ No ~~ACCESS~~ ACTIVITY
→ PAVED AREAS
→ SITE CONTAINED IN LOT NEXT TO RR
→ CONC. RET WALL AROUND SITE

Approximate Areas of Disturbance:

- New Disturbance: YES / NO If yes, new disturbance includes: _____

Total Current Approximate Disturbance = 100 sf (<0.01 acres)

789N

This site is IN / OUT OF compliance with the terms and conditions of the Stormwater Pollution Control Plan and permit.

ITEMS NOTED IN THIS INSPECTION:

List specific items relating to erosion & sediment controls, implementation of the plan, description of stormwater discharges, and any water quality monitoring performed during the inspection.

ITEM #	ITEM NOTED	DESCRIPTION OF DEFICIENCY	REMEDIAL ACTIONS REQUIRED	IN COMPLIANCE	DATE NOTED	CURRENT STATUS

ITEMS NOTED IN THIS INSPECTION:

**Note: The item numbers listed above correspond to the circled numbering on the attached reference map.

ADDITIONAL COMMENTS OR NOTES:

→ No ACTIVITY / No DISTURBANCE
→ SITE Fully PAUSED

Approximate Areas of Disturbance:

- New Disturbance: YES / NO If yes, new disturbance includes: _____

Total Current Approximate Disturbance = 0 sf (0.00 acres)

790N

This site is IN / OUT OF compliance with the terms and conditions of the Stormwater Pollution Control Plan and permit.

ITEMS NOTED IN THIS INSPECTION:

List specific items relating to erosion & sediment controls, implementation of the plan, description of stormwater discharges, and any water quality monitoring performed during the inspection.

ITEM #	ITEM NOTED	DESCRIPTION OF DEFICIENCY	REMEDIAL ACTIONS REQUIRED	IN COMPLIANCE	DATE NOTED	CURRENT STATUS

ITEMS NOTED IN THIS INSPECTION:

**Note: The item numbers listed above correspond to the circled numbering on the attached reference map.

ADDITIONAL COMMENTS OR NOTES:

→ No ACTIVITY
→ SITE CONTAINED IN VEGATED ROAD SHOULDER

Approximate Areas of Disturbance:

- New Disturbance: YES / NO If yes, new disturbance includes: _____

Total Current Approximate Disturbance = 100 sf (<0.01 acres)

**SEDIMENTATION AND EROSION CONTROL INSPECTION REPORT
THE UNITED ILLUMINATING COMPANY
BAIRD-CONGRESS**

SITES # 786S, 788S, 789S

INSPECTION INFORMATION
DATE: 5/1/2018
QUALIFIED INSPECTOR: Vincenzo Chiaravalloti, PE
RAIN EVENT
WEEKLY
SPECIAL

WEATHER INFORMATION
CURRENT FORECAST: 68-deg F / Sunny
DATE OF LAST RAIN EVENT: Separate events on 4/27/2018 & 4/29/2018
AMOUNT OF LAST RAIN EVENT: 0.4"

GENERAL PROJECT COMPLIANCE:

*APPROXIMATE CURRENT (SF/ACRES) DISTURBED:	8,600 SF/ 0.20 AC	DUST CONTROL MEASURES ESTABLISHED:	<input checked="" type="checkbox"/> YES / NO
CONSTRUCTION ENTRANCE INSTALLED:	<input checked="" type="checkbox"/> YES / NO	SILT FENCE INSTALLED & FUNCTIONAL:	<input checked="" type="checkbox"/> YES / NO
WASHOUT AREA ESTABLISHED:	YES/ NO <i>N/A</i>	INLET PROTECTION INSTALLED & FUNCTIONAL:	<input checked="" type="checkbox"/> YES / NO <i>N/A</i>
WASTE DISPOSAL AREA ESTABLISHED:	<input checked="" type="checkbox"/> YES / NO	ALL OTHER E&S CONTROLS INSTALLED & FUNCTIONAL:	<input checked="" type="checkbox"/> YES / NO
IN-ACTIVE AREAS STABILIZED:	<input checked="" type="checkbox"/> YES / NO		
STORMWATER DISCHARGE OBSERVED:	YES / <input checked="" type="checkbox"/> NO If yes, describe discharge:		

DISTRIBUTION:

In my judgment the site is **IN** **OUT OF** compliance with the terms and conditions of the Stormwater Pollution Control Plan and permit.




Signature of Qualified Inspector

5/1/2018

Date

"I have personally examined and am familiar with the information submitted in this document and all attachments thereto, and I certify that, based on reasonable investigation, including my inquiry of those individuals responsible for obtaining the information, the submitted information is true, accurate and complete to the best of my knowledge and belief. I understand that a false statement made in this document or its attachments may be punishable as a criminal offense, in accordance with section 22a-6 of the Connecticut General Statutes, pursuant to section 53a-157b of the Connecticut General Statutes, and in accordance with any other applicable statute."



Signature of Permittee/Authorized Representative

5/2/18

Date

* This is the total disturbance for all sites included in this report. Individual site disturbances are listed on the subsequent sheets.

786S

This site is IN / OUT OF compliance with the terms and conditions of the Stormwater Pollution Control Plan and permit.

ITEMS NOTED IN THIS INSPECTION:

List specific items relating to erosion & sediment controls, implementation of the plan, description of stormwater discharges, and any water quality monitoring performed during the inspection.

ITEM #	ITEM NOTED	DESCRIPTION OF DEFICIENCY	REMEDIAL ACTIONS REQUIRED	IN COMPLIANCE	DATE NOTED	CURRENT STATUS

ITEMS NOTED IN THIS INSPECTION:

**Note: The item numbers listed above correspond to the circled numbering on the attached reference map.

ADDITIONAL COMMENTS OR NOTES:

→ No ACTIVITY
→ 2x STONE ENTRIED STABLE
→ TRASH DEBRIL @ ENTRY BY OTHERS
→ SITE CONTAINED w/ SILT FENCE BARRIER

Approximate Areas of Disturbance:

- New Disturbance: YES / **NO** If yes, new disturbance includes: _____

Total Current Approximate Disturbance = 8,400 sf (0.19 acres)

788S

This site is IN / OUT OF compliance with the terms and conditions of the Stormwater Pollution Control Plan and permit.

ITEMS NOTED IN THIS INSPECTION:

List specific items relating to erosion & sediment controls, implementation of the plan, description of stormwater discharges, and any water quality monitoring performed during the inspection.

ITEM #	ITEM NOTED	DESCRIPTION OF DEFICIENCY	REMEDIAL ACTIONS REQUIRED	IN COMPLIANCE	DATE NOTED	CURRENT STATUS

ITEMS NOTED IN THIS INSPECTION:

**Note: The item numbers listed above correspond to the circled numbering on the attached reference map.

ADDITIONAL COMMENTS OR NOTES:

→ No ACTIVITY
→ SITE CONTAINED IN PAVED LOT

Approximate Areas of Disturbance:

- New Disturbance: YES / **NO** If yes, new disturbance includes: _____

Total Current Approximate Disturbance = 100 sf (<0.01 acres)

This site is IN / OUT OF compliance with the terms and conditions of the Stormwater Pollution Control Plan and permit.

ITEMS NOTED IN THIS INSPECTION:

List specific items relating to erosion & sediment controls, implementation of the plan, description of stormwater discharges, and any water quality monitoring performed during the inspection.

ITEM #	ITEM NOTED	DESCRIPTION OF DEFICIENCY	REMEDIAL ACTIONS REQUIRED	IN COMPLIANCE	DATE NOTED	CURRENT STATUS

ITEMS NOTED IN THIS INSPECTION:

**Note: The item numbers listed above correspond to the circled numbering on the attached reference map.

ADDITIONAL COMMENTS OR NOTES:

→ No Activity / No Disturbance
 → Site Fully Paved

Approximate Areas of Disturbance:

- New Disturbance: YES / NO If yes, new disturbance includes: _____

Total Current Approximate Disturbance = 0 sf (0.00 acres)

**SEDIMENTATION AND EROSION CONTROL INSPECTION REPORT
THE UNITED ILLUMINATING COMPANY
BAIRD-CONGRESS**

SITES # 791S, 792S, 793S, 794S, 795S

INSPECTION INFORMATION
DATE: 5/1/2018
QUALIFIED INSPECTOR: Vincenzo Chiaravalloti, PE
RAIN EVENT
WEEKLY
SPECIAL

WEATHER INFORMATION
CURRENT FORECAST: 68-deg F / Sunny
DATE OF LAST RAIN EVENT: Separate events on 4/27/2018 & 4/29/2018
AMOUNT OF LAST RAIN EVENT: 0.4"

GENERAL PROJECT COMPLIANCE:

*APPROXIMATE CURRENT (SF/ACRES) DISTURBED:	2,100 SF/ 0.05 AC	DUST CONTROL MEASURES ESTABLISHED:	<input checked="" type="checkbox"/> YES / NO
CONSTRUCTION ENTRANCE INSTALLED:	YES / NO <i>N/A</i>	SILT FENCE INSTALLED & FUNCTIONAL:	YES / NO <i>N/A</i>
WASHOUT AREA ESTABLISHED:	YES / NO <i>N/A</i>	INLET PROTECTION INSTALLED & FUNCTIONAL:	YES / NO <i>N/A</i>
WASTE DISPOSAL AREA ESTABLISHED:	<input checked="" type="checkbox"/> YES / NO	ALL OTHER E&S CONTROLS INSTALLED & FUNCTIONAL:	<input checked="" type="checkbox"/> YES / NO
IN-ACTIVE AREAS STABILIZED:	<input checked="" type="checkbox"/> YES / NO		
STORMWATER DISCHARGE OBSERVED:	YES / <input checked="" type="checkbox"/> NO If yes, describe discharge:		

DISTRIBUTION:

In my judgment the site is **IN** / **OUT OF** compliance with the terms and conditions of the Stormwater Pollution Control Plan and permit.



Signature of Qualified Inspector

5/1/2018

Date

"I have personally examined and am familiar with the information submitted in this document and all attachments thereto, and I certify that, based on reasonable investigation, including my inquiry of those individuals responsible for obtaining the information, the submitted information is true, accurate and complete to the best of my knowledge and belief. I understand that a false statement made in this document or its attachments may be punishable as a criminal offense, in accordance with section 22a-6 of the Connecticut General Statutes, pursuant to section 53a-157b of the Connecticut General Statutes, and in accordance with any other applicable statute."



Signature of Permittee/Authorized Representative

5/2/18

Date

* This is the total disturbance for all sites included in this report. Individual site disturbances are listed on the subsequent sheets.

791S

This site is IN / OUT OF compliance with the terms and conditions of the Stormwater Pollution Control Plan and permit.

ITEMS NOTED IN THIS INSPECTION:

List specific items relating to erosion & sediment controls, implementation of the plan, description of stormwater discharges, and any water quality monitoring performed during the inspection.

ITEM #	ITEM NOTED	DESCRIPTION OF DEFICIENCY	REMEDIAL ACTIONS REQUIRED	IN COMPLIANCE	DATE NOTED	CURRENT STATUS

ITEMS NOTED IN THIS INSPECTION:

**Note: The item numbers listed above correspond to the circled numbering on the attached reference map.

ADDITIONAL COMMENTS OR NOTES:

→ NO ACTIVITY
→ SITE CONTAINED IN GRAVEL LOT
→ PAVED / GRAVEL ENTRY STABLE

Approximate Areas of Disturbance:

- New Disturbance: YES / NO If yes, new disturbance includes: _____

Total Current Approximate Disturbance = 1,100 sf (0.03 acres)

792S

This site is IN OUT OF compliance with the terms and conditions of the Stormwater Pollution Control Plan and permit.

ITEMS NOTED IN THIS INSPECTION:

List specific items relating to erosion & sediment controls, implementation of the plan, description of stormwater discharges, and any water quality monitoring performed during the inspection.

ITEM #	ITEM NOTED	DESCRIPTION OF DEFICIENCY	REMEDIAL ACTIONS REQUIRED	IN COMPLIANCE	DATE NOTED	CURRENT STATUS

ITEMS NOTED IN THIS INSPECTION:

**Note: The item numbers listed above correspond to the circled numbering on the attached reference map.

ADDITIONAL COMMENTS OR NOTES:

→ NO ACTIVITY
→ SITE W/IN PAVED, GATED LGT
→ PAVED ACCESS

Approximate Areas of Disturbance:

- New Disturbance: YES / **(NO)** If yes, new disturbance includes: _____

Total Current Approximate Disturbance = **500** sf (**0.01** acres)

793S

This site is IN / OUT OF compliance with the terms and conditions of the Stormwater Pollution Control Plan and permit.

ITEMS NOTED IN THIS INSPECTION:

List specific items relating to erosion & sediment controls, implementation of the plan, description of stormwater discharges, and any water quality monitoring performed during the inspection.

ITEM #	ITEM NOTED	DESCRIPTION OF DEFICIENCY	REMEDIAL ACTIONS REQUIRED	IN COMPLIANCE	DATE NOTED	CURRENT STATUS

ITEMS NOTED IN THIS INSPECTION:

**Note: The item numbers listed above correspond to the circled numbering on the attached reference map.

ADDITIONAL COMMENTS OR NOTES:

→ No Activity
→ SITE CONTAINED IN PAVED / GATED LOT

Approximate Areas of Disturbance:

- New Disturbance: YES NO If yes, new disturbance includes: _____

Total Current Approximate Disturbance = 500 sf (0.01 acres)

794S

This site is IN OUT OF compliance with the terms and conditions of the Stormwater Pollution Control Plan and permit.

ITEMS NOTED IN THIS INSPECTION:

List specific items relating to erosion & sediment controls, implementation of the plan, description of stormwater discharges, and any water quality monitoring performed during the inspection.

ITEM #	ITEM NOTED	DESCRIPTION OF DEFICIENCY	REMEDIAL ACTIONS REQUIRED	IN COMPLIANCE	DATE NOTED	CURRENT STATUS

ITEMS NOTED IN THIS INSPECTION:

**Note: The item numbers listed above correspond to the circled numbering on the attached reference map.

ADDITIONAL COMMENTS OR NOTES:

→ No ACTIVITY | NO DISTURBANCE
→ SITE Fully PAUSED

Approximate Areas of Disturbance:

- New Disturbance: YES / NO If yes, new disturbance includes: _____

Total Current Approximate Disturbance = 0 sf (0.00 acres)

This site is IN / OUT OF compliance with the terms and conditions of the Stormwater Pollution Control Plan and permit.

ITEMS NOTED IN THIS INSPECTION:

List specific items relating to erosion & sediment controls, implementation of the plan, description of stormwater discharges, and any water quality monitoring performed during the inspection.

ITEM #	ITEM NOTED	DESCRIPTION OF DEFICIENCY	REMEDIAL ACTIONS REQUIRED	IN COMPLIANCE	DATE NOTED	CURRENT STATUS

ITEMS NOTED IN THIS INSPECTION:

**Note: The item numbers listed above correspond to the circled numbering on the attached reference map.

ADDITIONAL COMMENTS OR NOTES:

→ No ACTIVITY / No DISTURBANCE
 → SITE FULLY PAVED

Approximate Areas of Disturbance:

- New Disturbance: YES / NO If yes, new disturbance includes: _____

Total Current Approximate Disturbance = 0 sf (0.00 acres)

**SEDIMENTATION AND EROSION CONTROL INSPECTION REPORT
THE UNITED ILLUMINATING COMPANY
BAIRD-CONGRESS**

SITES # 792N, 793N, 794N, 795N

INSPECTION INFORMATION
 DATE: 5/1/2018
 QUALIFIED INSPECTOR: Vincenzo Chiaravalloti, PE
 RAIN EVENT
 WEEKLY
 SPECIAL

WEATHER INFORMATION
 CURRENT FORECAST: 68-deg F / Sunny
 DATE OF LAST RAIN EVENT: Separate events on 4/27/2018 & 4/29/2018
 AMOUNT OF LAST RAIN EVENT: 0.4"

GENERAL PROJECT COMPLIANCE:

*APPROXIMATE CURRENT (SF/ACRES) DISTURBED:	<u>100</u> SF/ <u>0.01</u> AC	DUST CONTROL MEASURES ESTABLISHED:	<u>YES</u> / NO
CONSTRUCTION ENTRANCE INSTALLED:	YES / NO <u>N/A</u>	SILT FENCE INSTALLED & FUNCTIONAL:	YES / NO <u>N/A</u>
WASHOUT AREA ESTABLISHED:	YES/ NO <u>N/A</u>	INLET PROTECTION INSTALLED & FUNCTIONAL:	YES / NO <u>N/A</u>
WASTE DISPOSAL AREA ESTABLISHED:	<u>YES</u> / NO	ALL OTHER E&S CONTROLS INSTALLED & FUNCTIONAL:	<u>YES</u> NO
IN-ACTIVE AREAS STABILIZED:	<u>YES</u> / NO		
STORMWATER DISCHARGE OBSERVED:	YES <u>NO</u> If yes, describe discharge:		

DISTRIBUTION:

In my judgment the site is IN **OUT OF** compliance with the terms and conditions of the Stormwater Pollution Control Plan and permit.




 Signature of Qualified Inspector

5/1/2018

 Date

"I have personally examined and am familiar with the information submitted in this document and all attachments thereto, and I certify that, based on reasonable investigation, including my inquiry of those individuals responsible for obtaining the information, the submitted information is true, accurate and complete to the best of my knowledge and belief. I understand that a false statement made in this document or its attachments may be punishable as a criminal offense, in accordance with section 22a-6 of the Connecticut General Statutes, pursuant to section 53a-157b of the Connecticut General Statutes, and in accordance with any other applicable statute."



 Signature of Permittee/Authorized Representative

5/2/18

 Date

* This is the total disturbance for all sites included in this report. Individual site disturbances are listed on the subsequent sheets.

792N

This site is IN OUT OF compliance with the terms and conditions of the Stormwater Pollution Control Plan and permit.

ITEMS NOTED IN THIS INSPECTION:

List specific items relating to erosion & sediment controls, implementation of the plan, description of stormwater discharges, and any water quality monitoring performed during the inspection.

ITEM #	ITEM NOTED	DESCRIPTION OF DEFICIENCY	REMEDIAL ACTIONS REQUIRED	IN COMPLIANCE	DATE NOTED	CURRENT STATUS

ITEMS NOTED IN THIS INSPECTION:

**Note: The item numbers listed above correspond to the circled numbering on the attached reference map.

ADDITIONAL COMMENTS OR NOTES:

→ No Activity / No Disturbance
→ Site Fully Paused

Approximate Areas of Disturbance:

- Previous Disturbance 0 sf
- New Disturbance: YES / NO If yes, new disturbance includes: _____

Total Current Approximate Disturbance = 0 sf

793N

This site is IN / OUT OF compliance with the terms and conditions of the Stormwater Pollution Control Plan and permit.

ITEMS NOTED IN THIS INSPECTION:

List specific items relating to erosion & sediment controls, implementation of the plan, description of stormwater discharges, and any water quality monitoring performed during the inspection.

ITEM #	ITEM NOTED	DESCRIPTION OF DEFICIENCY	REMEDIAL ACTIONS REQUIRED	IN COMPLIANCE	DATE NOTED	CURRENT STATUS

ITEMS NOTED IN THIS INSPECTION:

**Note: The item numbers listed above correspond to the circled numbering on the attached reference map.

ADDITIONAL COMMENTS OR NOTES:

→ No Activity / No Disturbance
→ SITE FULLY PAVED

Approximate Areas of Disturbance:

- Previous Disturbance 0 sf
- New Disturbance: YES / NO If yes, new disturbance includes: _____

Total Current Approximate Disturbance = 0 sf

794N

This site is IN / OUT OF compliance with the terms and conditions of the Stormwater Pollution Control Plan and permit.

ITEMS NOTED IN THIS INSPECTION:

List specific items relating to erosion & sediment controls, implementation of the plan, description of stormwater discharges, and any water quality monitoring performed during the inspection.

ITEM #	ITEM NOTED	DESCRIPTION OF DEFICIENCY	REMEDIAL ACTIONS REQUIRED	IN COMPLIANCE	DATE NOTED	CURRENT STATUS

ITEMS NOTED IN THIS INSPECTION:

**Note: The item numbers listed above correspond to the circled numbering on the attached reference map.

ADDITIONAL COMMENTS OR NOTES:

→ No Activity / No Disturbance
 → SITE Fully PAVED

Approximate Areas of Disturbance:

- Previous Disturbance 0 sf
- New Disturbance: YES (NO) If yes, new disturbance includes: _____

Total Current Approximate Disturbance = 0 sf

795N

This site is IN / OUT OF compliance with the terms and conditions of the Stormwater Pollution Control Plan and permit.

ITEMS NOTED IN THIS INSPECTION:

List specific items relating to erosion & sediment controls, implementation of the plan, description of stormwater discharges, and any water quality monitoring performed during the inspection.

ITEM #	ITEM NOTED	DESCRIPTION OF DEFICIENCY	REMEDIAL ACTIONS REQUIRED	IN COMPLIANCE	DATE NOTED	CURRENT STATUS

ITEMS NOTED IN THIS INSPECTION:

**Note: The item numbers listed above correspond to the circled numbering on the attached reference map.

ADDITIONAL COMMENTS OR NOTES:

→ No ACTIVITY
→ SITE STABLE w/in PAVED LOT
→ PAVED ACCESS

Approximate Areas of Disturbance:

- Previous Disturbance 100 sf
- New Disturbance: YES / NO If yes, new disturbance includes: _____

Total Current Approximate Disturbance = 100 sf (<0.01 acres)

**SEDIMENTATION AND EROSION CONTROL INSPECTION REPORT
THE UNITED ILLUMINATING COMPANY
BAIRD-CONGRESS**

SITES # 796N, 797N, 798N, 799N

INSPECTION INFORMATION
DATE: 5/1/2018
QUALIFIED INSPECTOR: Vincenzo Chiaravalloti, PE
RAIN EVENT
WEEKLY
SPECIAL

WEATHER INFORMATION
CURRENT FORECAST: 68-deg F / Sunny
DATE OF LAST RAIN EVENT: Separate events on 4/27/2018 & 4/29/2018
AMOUNT OF LAST RAIN EVENT: 0.4"

GENERAL PROJECT COMPLIANCE:

*APPROXIMATE CURRENT (SF/ACRES) DISTURBED:	6,700 SF/ 0.15 AC	DUST CONTROL MEASURES ESTABLISHED:	YES / NO
CONSTRUCTION ENTRANCE INSTALLED:	YES / NO <i>N/A</i>	SILT FENCE INSTALLED & FUNCTIONAL:	YES / NO
WASHOUT AREA ESTABLISHED:	YES / NO <i>N/A</i>	INLET PROTECTION INSTALLED & FUNCTIONAL:	YES / NO <i>N/A</i>
WASTE DISPOSAL AREA ESTABLISHED:	YES / NO	ALL OTHER E&S CONTROLS INSTALLED & FUNCTIONAL:	YES / NO
IN-ACTIVE AREAS STABILIZED:	YES / NO		
STORMWATER DISCHARGE OBSERVED:	YES / NO		

If yes, describe discharge:

DISTRIBUTION:

In my judgment the site is IN / OUT OF compliance with the terms and conditions of the Stormwater Pollution Control Plan and permit.




Signature of Qualified Inspector

5/1/2018

Date

"I have personally examined and am familiar with the information submitted in this document and all attachments thereto, and I certify that, based on reasonable investigation, including my inquiry of those individuals responsible for obtaining the information, the submitted information is true, accurate and complete to the best of my knowledge and belief. I understand that a false statement made in this document or its attachments may be punishable as a criminal offense, in accordance with section 22a-6 of the Connecticut General Statutes, pursuant to section 53a-157b of the Connecticut General Statutes, and in accordance with any other applicable statute."



Signature of Permittee/Authorized Representative

5/2/18

Date

* This is the total disturbance for all sites included in this report. Individual site disturbances are listed on the subsequent sheets.

796N

This site is IN / OUT OF compliance with the terms and conditions of the Stormwater Pollution Control Plan and permit.

ITEMS NOTED IN THIS INSPECTION:

List specific items relating to erosion & sediment controls, implementation of the plan, description of stormwater discharges, and any water quality monitoring performed during the inspection.

ITEM #	ITEM NOTED	DESCRIPTION OF DEFICIENCY	REMEDIAL ACTIONS REQUIRED	IN COMPLIANCE	DATE NOTED	CURRENT STATUS

ITEMS NOTED IN THIS INSPECTION:

**Note: The item numbers listed above correspond to the circled numbering on the attached reference map.

ADDITIONAL COMMENTS OR NOTES:

→ No ACTIVITY
→ SITE w/ IN LAWN AREA NEXT TO PAVED LOT
→ SHARED PAVED ACCESS w/ TRAINING FACILITY

Approximate Areas of Disturbance:

- Previous Disturbance 100 sf
- New Disturbance: YES / NO If yes, new disturbance includes: _____

Total Current Approximate Disturbance = 100 sf (≤0.01 acres)

797N

This site is IN / OUT OF compliance with the terms and conditions of the Stormwater Pollution Control Plan and permit.

ITEMS NOTED IN THIS INSPECTION:

List specific items relating to erosion & sediment controls, implementation of the plan, description of stormwater discharges, and any water quality monitoring performed during the inspection.

ITEM #	ITEM NOTED	DESCRIPTION OF DEFICIENCY	REMEDIAL ACTIONS REQUIRED	IN COMPLIANCE	DATE NOTED	CURRENT STATUS

ITEMS NOTED IN THIS INSPECTION:

**Note: The item numbers listed above correspond to the circled numbering on the attached reference map.

ADDITIONAL COMMENTS OR NOTES:

→ NO ACTIVITY
→ SITE w/12 PAVED LOT / GRAVEL AREA
→ SHARED PAVED ACCESS

Approximate Areas of Disturbance:

- Previous Disturbance 100 sf
- New Disturbance: YES / NO If yes, new disturbance includes: _____

Total Current Approximate Disturbance = 100 sf (<0.01 acres)

798N

This site is IN / OUT OF compliance with the terms and conditions of the Stormwater Pollution Control Plan and permit.

ITEMS NOTED IN THIS INSPECTION:

List specific items relating to erosion & sediment controls, implementation of the plan, description of stormwater discharges, and any water quality monitoring performed during the inspection.

ITEM #	ITEM NOTED	DESCRIPTION OF DEFICIENCY	REMEDIAL ACTIONS REQUIRED	IN COMPLIANCE	DATE NOTED	CURRENT STATUS

ITEMS NOTED IN THIS INSPECTION:

**Note: The item numbers listed above correspond to the circled numbering on the attached reference map.

ADDITIONAL COMMENTS OR NOTES:

→ No Activity
→ SITE CONTAINED IN PAVED LOT
→ SHARED PAVED AREAS

Approximate Areas of Disturbance:

- Previous Disturbance 100 sf
- New Disturbance: YES / NO If yes, new disturbance includes:

Total Current Approximate Disturbance = 100 sf (≤0.01 acres)

799N

This site is IN / OUT OF compliance with the terms and conditions of the Stormwater Pollution Control Plan and permit.

ITEMS NOTED IN THIS INSPECTION:

List specific items relating to erosion & sediment controls, implementation of the plan, description of stormwater discharges, and any water quality monitoring performed during the inspection.

ITEM #	ITEM NOTED	DESCRIPTION OF DEFICIENCY	REMEDIAL ACTIONS REQUIRED	IN COMPLIANCE	DATE NOTED	CURRENT STATUS

ITEMS NOTED IN THIS INSPECTION:

**Note: The item numbers listed above correspond to the circled numbering on the attached reference map.

ADDITIONAL COMMENTS OR NOTES:

- No ACTIVITY
- SITE CONTAINED IN PAVED LOT
- CONC. BARRIER AROUND LOT
- SILT FENCE & STRAW WATTLE ALONG EDGE

Approximate Areas of Disturbance:

- Previous Disturbance 6,400 sf
- New Disturbance: YES / NO If yes, new disturbance includes:

Total Current Approximate Disturbance = 6,400 sf (0.15 acres)

**SEDIMENTATION AND EROSION CONTROL INSPECTION REPORT
THE UNITED ILLUMINATING COMPANY
BAIRD-CONGRESS**

SITES # 796S, 797S, 798S, 799S

INSPECTION INFORMATION
 DATE: 5/1/2018
 QUALIFIED INSPECTOR: Vincenzo Chiaravalloti, PE
 RAIN EVENT
 WEEKLY
 SPECIAL

WEATHER INFORMATION
 CURRENT FORECAST: 68-deg F /Sunny
 DATE OF LAST RAIN EVENT: Separate events on 4/27/2018 & 4/29/2018
 AMOUNT OF LAST RAIN EVENT: 0.4"

GENERAL PROJECT COMPLIANCE:

*APPROXIMATE CURRENT (SF/ACRES) DISTURBED:	8,975 SF/ 0.21 AC	DUST CONTROL MEASURES ESTABLISHED:	<u>YES</u> / NO
CONSTRUCTION ENTRANCE INSTALLED:	YES / NO <u>N/A</u>	SILT FENCE INSTALLED & FUNCTIONAL:	YES / NO <u>N/A</u>
WASHOUT AREA ESTABLISHED:	YES/ NO <u>N/A</u>	INLET PROTECTION INSTALLED & FUNCTIONAL:	YES / NO <u>N/A</u>
WASTE DISPOSAL AREA ESTABLISHED:	<u>YES</u> / NO	ALL OTHER E&S CONTROLS INSTALLED & FUNCTIONAL:	<u>YES</u> / NO
IN-ACTIVE AREAS STABILIZED:	<u>YES</u> / NO		
STORMWATER DISCHARGE OBSERVED:	YES / <u>NO</u> If yes, describe discharge:		

DISTRIBUTION:

In my judgment the site is IN / OUT OF compliance with the terms and conditions of the Stormwater Pollution Control Plan and permit.




 Signature of Qualified Inspector

5/1/2018

 Date

"I have personally examined and am familiar with the information submitted in this document and all attachments thereto, and I certify that, based on reasonable investigation, including my inquiry of those individuals responsible for obtaining the information, the submitted information is true, accurate and complete to the best of my knowledge and belief. I understand that a false statement made in this document or its attachments may be punishable as a criminal offense, in accordance with section 22a-6 of the Connecticut General Statutes, pursuant to section 53a-157b of the Connecticut General Statutes, and in accordance with any other applicable statute."



 Signature of Permittee/Authorized Representative

5/2/18

 Date

* This is the total disturbance for all sites included in this report. Individual site disturbances are listed on the subsequent sheets.

796S

This site is IN / OUT OF compliance with the terms and conditions of the Stormwater Pollution Control Plan and permit.

ITEMS NOTED IN THIS INSPECTION:

List specific items relating to erosion & sediment controls, implementation of the plan, description of stormwater discharges, and any water quality monitoring performed during the inspection.

ITEM #	ITEM NOTED	DESCRIPTION OF DEFICIENCY	REMEDIAL ACTIONS REQUIRED	IN COMPLIANCE	DATE NOTED	CURRENT STATUS

ITEMS NOTED IN THIS INSPECTION:

**Note: The item numbers listed above correspond to the circled numbering on the attached reference map.

ADDITIONAL COMMENTS OR NOTES:

→ No ACTIVITY
→ SITE IN WALK / PAINT RE PAIRED
→ CONC. BARRIER ALONG WALK

Approximate Areas of Disturbance:

- New Disturbance: YES / **(NO)** If yes, new disturbance includes: _____

Total Current Approximate Disturbance = 1,825 sf (0.04 acres)

797S

This site is IN / OUT OF compliance with the terms and conditions of the Stormwater Pollution Control Plan and permit.

ITEMS NOTED IN THIS INSPECTION:

List specific items relating to erosion & sediment controls, implementation of the plan, description of stormwater discharges, and any water quality monitoring performed during the inspection.

ITEM #	ITEM NOTED	DESCRIPTION OF DEFICIENCY	REMEDIAL ACTIONS REQUIRED	IN COMPLIANCE	DATE NOTED	CURRENT STATUS

ITEMS NOTED IN THIS INSPECTION:

**Note: The item numbers listed above correspond to the circled numbering on the attached reference map.

ADDITIONAL COMMENTS OR NOTES:

→ No ACTIVITY
→ SITE CONTAINED IN PAVED WALK
→ Conv. BARRIER ALONG EDGE OF WALK

Approximate Areas of Disturbance:

- New Disturbance: YES / **NO** If yes, new disturbance includes: _____

Total Current Approximate Disturbance = **2,600** sf (**0.06** acres)

798S

This site is IN / OUT OF compliance with the terms and conditions of the Stormwater Pollution Control Plan and permit.

ITEMS NOTED IN THIS INSPECTION:

List specific items relating to erosion & sediment controls, implementation of the plan, description of stormwater discharges, and any water quality monitoring performed during the inspection.

ITEM #	ITEM NOTED	DESCRIPTION OF DEFICIENCY	REMEDIAL ACTIONS REQUIRED	IN COMPLIANCE	DATE NOTED	CURRENT STATUS

ITEMS NOTED IN THIS INSPECTION:

**Note: The item numbers listed above correspond to the circled numbering on the attached reference map.

ADDITIONAL COMMENTS OR NOTES:

→ NO ACTIVITY
→ SITE CONTAINED IN PAVED WALK
→ CONC. BARRIER ALONG EDGE OF WALK

Approximate Areas of Disturbance:

- New Disturbance: YES / NO If yes, new disturbance includes: _____

Total Current Approximate Disturbance = 2,675 sf (0.06 acres)

799S

This site is IN / OUT OF compliance with the terms and conditions of the Stormwater Pollution Control Plan and permit.

ITEMS NOTED IN THIS INSPECTION:

List specific items relating to erosion & sediment controls, implementation of the plan, description of stormwater discharges, and any water quality monitoring performed during the inspection.

ITEM #	ITEM NOTED	DESCRIPTION OF DEFICIENCY	REMEDIAL ACTIONS REQUIRED	IN COMPLIANCE	DATE NOTED	CURRENT STATUS

ITEMS NOTED IN THIS INSPECTION:

**Note: The item numbers listed above correspond to the circled numbering on the attached reference map.

ADDITIONAL COMMENTS OR NOTES:

→ NO ACTIVITY
→ WALK AROUND SITE FULLY PAVED
→ CONC. BARRIER ALONG EDGE OF WALK CONTAINING SITE

Approximate Areas of Disturbance:

- New Disturbance: YES / NO If yes, new disturbance includes: _____

Total Current Approximate Disturbance = 1,875 sf (0.04 acres)

**SEDIMENTATION AND EROSION CONTROL INSPECTION REPORT
THE UNITED ILLUMINATING COMPANY
BAIRD-CONGRESS**

SITES # 800S, 801S, 802S, 803S, 804S, 805S

INSPECTION INFORMATION
 DATE: 5/1/2018
 QUALIFIED INSPECTOR: Vincenzo Chiaravalloti, PE
 RAIN EVENT
 WEEKLY
 SPECIAL

WEATHER INFORMATION
 CURRENT FORECAST: 68-deg F / Sunny
 DATE OF LAST RAIN EVENT: Separate events on 4/27/2018 & 4/29/2018
 AMOUNT OF LAST RAIN EVENT: 0.4"

GENERAL PROJECT COMPLIANCE:

*APPROXIMATE CURRENT (SF/ACRES) DISTURBED:	675 SF/ 0.02 AC	DUST CONTROL MEASURES ESTABLISHED:	<input checked="" type="radio"/> YES / NO
CONSTRUCTION ENTRANCE INSTALLED:	<input checked="" type="radio"/> YES / NO	SILT FENCE INSTALLED & FUNCTIONAL:	YES / NO <i>N/A</i>
WASHOUT AREA ESTABLISHED:	YES/NO <i>N/A</i>	INLET PROTECTION INSTALLED & FUNCTIONAL:	YES / NO <input checked="" type="radio"/> N/A
WASTE DISPOSAL AREA ESTABLISHED:	<input checked="" type="radio"/> YES / NO	ALL OTHER E&S CONTROLS INSTALLED & FUNCTIONAL:	<input checked="" type="radio"/> YES / NO
IN-ACTIVE AREAS STABILIZED:	<input checked="" type="radio"/> YES / NO		
STORMWATER DISCHARGE OBSERVED:	YES / <input checked="" type="radio"/> NO If yes, describe discharge:		

DISTRIBUTION:

In my judgment the site is **IN** / **OUT OF** compliance with the terms and conditions of the Stormwater Pollution Control Plan and permit.




 Signature of Qualified Inspector

5/1/2018

 Date

"I have personally examined and am familiar with the information submitted in this document and all attachments thereto, and I certify that, based on reasonable investigation, including my inquiry of those individuals responsible for obtaining the information, the submitted information is true, accurate and complete to the best of my knowledge and belief. I understand that a false statement made in this document or its attachments may be punishable as a criminal offense, in accordance with section 22a-6 of the Connecticut General Statutes, pursuant to section 53a-157b of the Connecticut General Statutes, and in accordance with any other applicable statute."



 Signature of Permittee/Authorized Representative

5/2/18

 Date

* This is the total disturbance for all sites included in this report. Individual site disturbances are listed on the subsequent sheets.

800S

This site is IN OUT OF compliance with the terms and conditions of the Stormwater Pollution Control Plan and permit.

ITEMS NOTED IN THIS INSPECTION:

List specific items relating to erosion & sediment controls, implementation of the plan, description of stormwater discharges, and any water quality monitoring performed during the inspection.

ITEM #	ITEM NOTED	DESCRIPTION OF DEFICIENCY	REMEDIAL ACTIONS REQUIRED	IN COMPLIANCE	DATE NOTED	CURRENT STATUS

ITEMS NOTED IN THIS INSPECTION:

**Note: The item numbers listed above correspond to the circled numbering on the attached reference map.

ADDITIONAL COMMENTS OR NOTES:

→ No ACTIVITY
→ SITE CONTAINED IN PAVED LOT

Approximate Areas of Disturbance:

- New Disturbance: YES / NO If yes, new disturbance includes: _____

Total Current Approximate Disturbance = 100 sf (<0.01 acres)

801S

This site is IN / OUT OF compliance with the terms and conditions of the Stormwater Pollution Control Plan and permit.

ITEMS NOTED IN THIS INSPECTION:

List specific items relating to erosion & sediment controls, implementation of the plan, description of stormwater discharges, and any water quality monitoring performed during the inspection.

ITEM #	ITEM NOTED	DESCRIPTION OF DEFICIENCY	REMEDIAL ACTIONS REQUIRED	IN COMPLIANCE	DATE NOTED	CURRENT STATUS

ITEMS NOTED IN THIS INSPECTION:

**Note: The item numbers listed above correspond to the circled numbering on the attached reference map.

ADDITIONAL COMMENTS OR NOTES:

→ No Activity / No Disturbance
→ CRUSHED SPONGE SURFACE w/ CONC BLOCK BARRIER

Approximate Areas of Disturbance:

- New Disturbance: YES / NO If yes, new disturbance includes: _____

Total Current Approximate Disturbance = 0 sf (0 acres)

This site is IN OUT OF compliance with the terms and conditions of the Stormwater Pollution Control Plan and permit.

ITEMS NOTED IN THIS INSPECTION:

List specific items relating to erosion & sediment controls, implementation of the plan, description of stormwater discharges, and any water quality monitoring performed during the inspection.

ITEM #	ITEM NOTED	DESCRIPTION OF DEFICIENCY	REMEDIAL ACTIONS REQUIRED	IN COMPLIANCE	DATE NOTED	CURRENT STATUS

ITEMS NOTED IN THIS INSPECTION:

**Note: The item numbers listed above correspond to the circled numbering on the attached reference map.

ADDITIONAL COMMENTS OR NOTES:

→ No ACTIVITY
 → No DISTURBANCE
 → (RUSHED STONE SURFACE) CONC. BLOCK BARRIER

Approximate Areas of Disturbance:

- New Disturbance: YES / NO If yes, new disturbance includes: _____

Total Current Approximate Disturbance = 0 sf (0 acres)

This site is IN / OUT OF compliance with the terms and conditions of the Stormwater Pollution Control Plan and permit.

ITEMS NOTED IN THIS INSPECTION:

List specific items relating to erosion & sediment controls, implementation of the plan, description of stormwater discharges, and any water quality monitoring performed during the inspection.

ITEM #	ITEM NOTED	DESCRIPTION OF DEFICIENCY	REMEDIAL ACTIONS REQUIRED	IN COMPLIANCE	DATE NOTED	CURRENT STATUS

ITEMS NOTED IN THIS INSPECTION:

**Note: The item numbers listed above correspond to the circled numbering on the attached reference map.

ADDITIONAL COMMENTS OR NOTES:

→ No Activity
 → Stone surface in place
 → Shared stone entry w/ MNR lot

Approximate Areas of Disturbance:

- New Disturbance: YES / NO If yes, new disturbance includes: _____

Total Current Approximate Disturbance = 275 sf (≤0.01 acres)

This site is IN / OUT OF compliance with the terms and conditions of the Stormwater Pollution Control Plan and permit.

ITEMS NOTED IN THIS INSPECTION:

List specific items relating to erosion & sediment controls, implementation of the plan, description of stormwater discharges, and any water quality monitoring performed during the inspection.

ITEM #	ITEM NOTED	DESCRIPTION OF DEFICIENCY	REMEDIAL ACTIONS REQUIRED	IN COMPLIANCE	DATE NOTED	CURRENT STATUS

ITEMS NOTED IN THIS INSPECTION:

**Note: The item numbers listed above correspond to the circled numbering on the attached reference map.

ADDITIONAL COMMENTS OR NOTES:

→ No Activity
 → CRUSHED STONE SURFACE ⇒ No DISTURBANCE

Approximate Areas of Disturbance:

- New Disturbance: YES / NO If yes, new disturbance includes: _____

Total Current Approximate Disturbance = 0 sf (0 acres)

This site is IN / OUT OF compliance with the terms and conditions of the Stormwater Pollution Control Plan and permit.

ITEMS NOTED IN THIS INSPECTION:

List specific items relating to erosion & sediment controls, implementation of the plan, description of stormwater discharges, and any water quality monitoring performed during the inspection.

ITEM #	ITEM NOTED	DESCRIPTION OF DEFICIENCY	REMEDIAL ACTIONS REQUIRED	IN COMPLIANCE	DATE NOTED	CURRENT STATUS

ITEMS NOTED IN THIS INSPECTION:

**Note: The item numbers listed above correspond to the circled numbering on the attached reference map.

ADDITIONAL COMMENTS OR NOTES:

→ No ACTIVITY
 → SITE CONTAINED NEXT TO RR
 → MNR ACCESS PAVED / SHARED ENTRY

Approximate Areas of Disturbance:

- New Disturbance: YES / NO If yes, new disturbance includes: _____

Total Current Approximate Disturbance = 300 sf (<0.01 acres)

**SEDIMENTATION AND EROSION CONTROL INSPECTION REPORT
THE UNITED ILLUMINATING COMPANY
BAIRD-CONGRESS**

SITES # 801N, 802N, 803N, 804N

INSPECTION INFORMATION
DATE: 5/1/2018
QUALIFIED INSPECTOR: Vincenzo Chiaravalloti, PE
RAIN EVENT
WEEKLY
SPECIAL

WEATHER INFORMATION
CURRENT FORECAST: 68-deg F / Sunny
DATE OF LAST RAIN EVENT: Separate events on 4/27/2018 & 4/29/2018
AMOUNT OF LAST RAIN EVENT: 0.4"

GENERAL PROJECT COMPLIANCE:

*APPROXIMATE CURRENT (SF/ACRES) DISTURBED:	9,250 SF/ 0.21 AC	DUST CONTROL MEASURES ESTABLISHED:	<input checked="" type="checkbox"/> YES / NO
CONSTRUCTION ENTRANCE INSTALLED:	<input checked="" type="checkbox"/> YES / NO	SILT FENCE INSTALLED & FUNCTIONAL:	YES / NO <i>n/a</i>
WASHOUT AREA ESTABLISHED:	YES / NO <i>n/a</i>	INLET PROTECTION INSTALLED & FUNCTIONAL:	YES / NO <input checked="" type="checkbox"/> N/A
WASTE DISPOSAL AREA ESTABLISHED:	<input checked="" type="checkbox"/> YES / NO	ALL OTHER E&S CONTROLS INSTALLED & FUNCTIONAL:	<input checked="" type="checkbox"/> YES / NO
IN-ACTIVE AREAS STABILIZED:	<input checked="" type="checkbox"/> YES / NO		
STORMWATER DISCHARGE OBSERVED:	YES / <input checked="" type="checkbox"/> NO If yes, describe discharge:		

DISTRIBUTION:

In my judgment the site is **IN** / **OUT OF** compliance with the terms and conditions of the Stormwater Pollution Control Plan and permit.



Signature of Qualified Inspector

5/1/2018

Date

"I have personally examined and am familiar with the information submitted in this document and all attachments thereto, and I certify that, based on reasonable investigation, including my inquiry of those individuals responsible for obtaining the information, the submitted information is true, accurate and complete to the best of my knowledge and belief. I understand that a false statement made in this document or its attachments may be punishable as a criminal offense, in accordance with section 22a-6 of the Connecticut General Statutes, pursuant to section 53a-157b of the Connecticut General Statutes, and in accordance with any other applicable statute."



Signature of Permittee Authorized Representative

5/2/18

Date

* This is the total disturbance for all sites included in this report. Individual site disturbances are listed on the subsequent sheets.

801N

This site is IN / OUT OF compliance with the terms and conditions of the Stormwater Pollution Control Plan and permit.

ITEMS NOTED IN THIS INSPECTION:

List specific items relating to erosion & sediment controls, implementation of the plan, description of stormwater discharges, and any water quality monitoring performed during the inspection.

ITEM #	ITEM NOTED	DESCRIPTION OF DEFICIENCY	REMEDIAL ACTIONS REQUIRED	IN COMPLIANCE	DATE NOTED	CURRENT STATUS

ITEMS NOTED IN THIS INSPECTION:

**Note: The item numbers listed above correspond to the circled numbering on the attached reference map.

ADDITIONAL COMMENTS OR NOTES:

· site contained within fenced Substation area

· site is stable

· no activity

→ PARTIAL SOME SURFACE IN PLACE

Approximate Areas of Disturbance:

- Previous Disturbance 5,000 sf
- New Disturbance: YES / NO If yes, new disturbance includes: _____

Total Current Approximate Disturbance = 5,000 sf (0.11 acres)

802N

This site is IN / OUT OF compliance with the terms and conditions of the Stormwater Pollution Control Plan and permit.

ITEMS NOTED IN THIS INSPECTION:

List specific items relating to erosion & sediment controls, implementation of the plan, description of stormwater discharges, and any water quality monitoring performed during the inspection.

ITEM #	ITEM NOTED	DESCRIPTION OF DEFICIENCY	REMEDIAL ACTIONS REQUIRED	IN COMPLIANCE	DATE NOTED	CURRENT STATUS

ITEMS NOTED IN THIS INSPECTION:

**Note: The item numbers listed above correspond to the circled numbering on the attached reference map.

ADDITIONAL COMMENTS OR NOTES:

→ No ACTIVITY
→ SITE CONTAINED IN PAVED LOT
→ PAVED ACCESS IN PLACE

Approximate Areas of Disturbance:

- Previous Disturbance 250 sf
- New Disturbance: YES / NO If yes, new disturbance includes: _____

Total Current Approximate Disturbance = 250 sf (<0.01 acres)

803N

This site is IN / OUT OF compliance with the terms and conditions of the Stormwater Pollution Control Plan and permit.

ITEMS NOTED IN THIS INSPECTION:

List specific items relating to erosion & sediment controls, implementation of the plan, description of stormwater discharges, and any water quality monitoring performed during the inspection.

ITEM #	ITEM NOTED	DESCRIPTION OF DEFICIENCY	REMEDIAL ACTIONS REQUIRED	IN COMPLIANCE	DATE NOTED	CURRENT STATUS

ITEMS NOTED IN THIS INSPECTION:

**Note: The item numbers listed above correspond to the circled numbering on the attached reference map.

ADDITIONAL COMMENTS OR NOTES:

→ NO ACTIVITY
→ SHARED ENTRY TO RR ROW
→ SITE CONTAINED BETWEEN RET. WALL & RR

Approximate Areas of Disturbance:

- Previous Disturbance 2,000 sf
- New Disturbance: YES / NO If yes, new disturbance includes: _____

Total Current Approximate Disturbance = 2,000 sf (0.05 acres)

804N

This site is IN / OUT OF compliance with the terms and conditions of the Stormwater Pollution Control Plan and permit.

ITEMS NOTED IN THIS INSPECTION:

List specific items relating to erosion & sediment controls, implementation of the plan, description of stormwater discharges, and any water quality monitoring performed during the inspection.

ITEM #	ITEM NOTED	DESCRIPTION OF DEFICIENCY	REMEDIAL ACTIONS REQUIRED	IN COMPLIANCE	DATE NOTED	CURRENT STATUS

ITEMS NOTED IN THIS INSPECTION:

**Note: The item numbers listed above correspond to the circled numbering on the attached reference map.

ADDITIONAL COMMENTS OR NOTES:

→ No ACTIVITY
→ SHARED ENTRY TO MNR RR
→ SITE CONTAINED BETWEEN RR & RET. WALL

Approximate Areas of Disturbance:

- Previous Disturbance 2,000 sf
- New Disturbance: YES / NO If yes, new disturbance includes:

Total Current Approximate Disturbance = 2,000 sf (0.05 acres)

**SEDIMENTATION AND EROSION CONTROL INSPECTION REPORT
THE UNITED ILLUMINATING COMPANY
BAIRD-CONGRESS**

SITES # 805N, 806N, 807N, 808N, 809N, 810N, 811N, 812N

INSPECTION INFORMATION
DATE: 5/1/2018
QUALIFIED INSPECTOR: Vincenzo Chiaravalloti, PE
RAIN EVENT
WEEKLY
SPECIAL

WEATHER INFORMATION
CURRENT FORECAST: 68-deg F / Sunny
DATE OF LAST RAIN EVENT: Separate events on 4/27/2018 & 4/29/2018
AMOUNT OF LAST RAIN EVENT: 0.4"

GENERAL PROJECT COMPLIANCE:

*APPROXIMATE CURRENT (SF/ACRES) DISTURBED:	29,700 SF/ 0.68 AC	DUST CONTROL MEASURES ESTABLISHED:	<input checked="" type="checkbox"/> YES / NO
CONSTRUCTION ENTRANCE INSTALLED:	<input checked="" type="checkbox"/> YES / NO	SILT FENCE INSTALLED & FUNCTIONAL:	<input checked="" type="checkbox"/> YES / NO
WASHOUT AREA ESTABLISHED:	YES/ NO <u>N/A</u>	INLET PROTECTION INSTALLED & FUNCTIONAL:	YES / NO <input checked="" type="checkbox"/> N/A
WASTE DISPOSAL AREA ESTABLISHED:	<input checked="" type="checkbox"/> YES / NO	ALL OTHER E&S CONTROLS INSTALLED & FUNCTIONAL:	<input checked="" type="checkbox"/> YES / NO
IN-ACTIVE AREAS STABILIZED:	<input checked="" type="checkbox"/> YES / NO		
STORMWATER DISCHARGE OBSERVED:	YES / <input checked="" type="checkbox"/> NO If yes, describe discharge:		

DISTRIBUTION:

In my judgment the site is **IN** / **OUT OF** compliance with the terms and conditions of the Stormwater Pollution Control Plan and permit.




Signature of Qualified Inspector

5/1/2018

Date

"I have personally examined and am familiar with the information submitted in this document and all attachments thereto, and I certify that, based on reasonable investigation, including my inquiry of those individuals responsible for obtaining the information, the submitted information is true, accurate and complete to the best of my knowledge and belief. I understand that a false statement made in this document or its attachments may be punishable as a criminal offense, in accordance with section 22a-6 of the Connecticut General Statutes, pursuant to section 53a-157b of the Connecticut General Statutes, and in accordance with any other applicable statute."



Signature of Permittee/Authorized Representative

5/2/18

Date

* This is the total disturbance for all sites included in this report. Individual site disturbances are listed on the subsequent sheets.

805N

This site is IN / OUT OF compliance with the terms and conditions of the Stormwater Pollution Control Plan and permit.

ITEMS NOTED IN THIS INSPECTION:

List specific items relating to erosion & sediment controls, implementation of the plan, description of stormwater discharges, and any water quality monitoring performed during the inspection.

ITEM #	ITEM NOTED	DESCRIPTION OF DEFICIENCY	REMEDIAL ACTIONS REQUIRED	IN COMPLIANCE	DATE NOTED	CURRENT STATUS

ITEMS NOTED IN THIS INSPECTION:

**Note: The item numbers listed above correspond to the circled numbering on the attached reference map.

ADDITIONAL COMMENTS OR NOTES:

- No Activity / No Direct Access
- 805N → 812N All contained w/in gated RR Row
- Shared Stone Entry To RR Access
- Ponding Receded @ Entry, Dry & Stable

Approximate Areas of Disturbance:

- New Disturbance: YES / NO If yes, new disturbance includes: _____

Total Current Approximate Disturbance = 4,050 sf (0.09 acres)

806N

This site is IN / OUT OF compliance with the terms and conditions of the Stormwater Pollution Control Plan and permit.

ITEMS NOTED IN THIS INSPECTION:

List specific items relating to erosion & sediment controls, implementation of the plan, description of stormwater discharges, and any water quality monitoring performed during the inspection.

ITEM #	ITEM NOTED	DESCRIPTION OF DEFICIENCY	REMEDIAL ACTIONS REQUIRED	IN COMPLIANCE	DATE NOTED	CURRENT STATUS

ITEMS NOTED IN THIS INSPECTION:

**Note: The item numbers listed above correspond to the circled numbering on the attached reference map.

ADDITIONAL COMMENTS OR NOTES:

→ No Activity / No Direct Access

→ STARED STONE ENTRY TO RR ROW

→ SITE CONTAINED IN GATED ROW

Approximate Areas of Disturbance:

- New Disturbance: YES / NO If yes, new disturbance includes: _____

Total Current Approximate Disturbance = **4,050** sf (0.09 acres)

This site is IN / OUT OF compliance with the terms and conditions of the Stormwater Pollution Control Plan and permit.

ITEMS NOTED IN THIS INSPECTION:

List specific items relating to erosion & sediment controls, implementation of the plan, description of stormwater discharges, and any water quality monitoring performed during the inspection.

ITEM #	ITEM NOTED	DESCRIPTION OF DEFICIENCY	REMEDIAL ACTIONS REQUIRED	IN COMPLIANCE	DATE NOTED	CURRENT STATUS

ITEMS NOTED IN THIS INSPECTION:

**Note: The item numbers listed above correspond to the circled numbering on the attached reference map.

ADDITIONAL COMMENTS OR NOTES:

→ No Activity (No Direct Access)
 → SHARPER STONE ENTRY
 → SITE CONTAINED IN RR ROW

Approximate Areas of Disturbance:

- New Disturbance: YES / NO If yes, new disturbance includes: _____

Total Current Approximate Disturbance = 4,050 sf (0.09 acres)

808N

This site is IN / OUT OF compliance with the terms and conditions of the Stormwater Pollution Control Plan and permit.

ITEMS NOTED IN THIS INSPECTION:

List specific items relating to erosion & sediment controls, implementation of the plan, description of stormwater discharges, and any water quality monitoring performed during the inspection.

ITEM #	ITEM NOTED	DESCRIPTION OF DEFICENCY	REMEDIAL ACTIONS REQUIRED	IN COMPLIANCE	DATE NOTED	CURRENT STATUS

ITEMS NOTED IN THIS INSPECTION:

**Note: The item numbers listed above correspond to the circled numbering on the attached reference map.

ADDITIONAL COMMENTS OR NOTES:

→ No ACTIVITY | No DIRECT ACCESS
→ SHARED STONE ENTRY
→ SITE CONTAINED IN RR ROW

Approximate Areas of Disturbance:

- New Disturbance: YES / NO If yes, new disturbance includes: _____

Total Current Approximate Disturbance = 4,050 sf (0.09 acres)

This site is IN / OUT OF compliance with the terms and conditions of the Stormwater Pollution Control Plan and permit.

ITEMS NOTED IN THIS INSPECTION:

List specific items relating to erosion & sediment controls, implementation of the plan, description of stormwater discharges, and any water quality monitoring performed during the inspection.

ITEM #	ITEM NOTED	DESCRIPTION OF DEFICIENCY	REMEDIAL ACTIONS REQUIRED	IN COMPLIANCE	DATE NOTED	CURRENT STATUS

ITEMS NOTED IN THIS INSPECTION:

**Note: The item numbers listed above correspond to the circled numbering on the attached reference map.

ADDITIONAL COMMENTS OR NOTES:

- No ACTIVITY
- SHARED STONE ENTRY
- SITE CONTAINED IN RR ROW
- SILT FENCING AROUND SITE @ EDGE OF ROW

Approximate Areas of Disturbance:

- New Disturbance: YES / NO If yes, new disturbance includes: _____

Total Current Approximate Disturbance = 4,050 sf (0.09 acres)

810N

This site is IN / OUT OF compliance with the terms and conditions of the Stormwater Pollution Control Plan and permit.

ITEMS NOTED IN THIS INSPECTION:

List specific items relating to erosion & sediment controls, implementation of the plan, description of stormwater discharges, and any water quality monitoring performed during the inspection.

ITEM #	ITEM NOTED	DESCRIPTION OF DEFICIENCY	REMEDIAL ACTIONS REQUIRED	IN COMPLIANCE	DATE NOTED	CURRENT STATUS

ITEMS NOTED IN THIS INSPECTION:

**Note: The item numbers listed above correspond to the circled numbering on the attached reference map.

ADDITIONAL COMMENTS OR NOTES:

- No Activity
- SHARED STONE ENTRY
- SITE CONTAINED IN RR ROW
- SILT FENCE @ EDGE OF ROW

Approximate Areas of Disturbance:

- New Disturbance: YES / NO If yes, new disturbance includes: _____

Total Current Approximate Disturbance = 4,050 sf (0.09 acres)

This site is IN / OUT OF compliance with the terms and conditions of the Stormwater Pollution Control Plan and permit.

ITEMS NOTED IN THIS INSPECTION:

List specific items relating to erosion & sediment controls, implementation of the plan, description of stormwater discharges, and any water quality monitoring performed during the inspection.

ITEM #	ITEM NOTED	DESCRIPTION OF DEFICIENCY	REMEDIAL ACTIONS REQUIRED	IN COMPLIANCE	DATE NOTED	CURRENT STATUS

ITEMS NOTED IN THIS INSPECTION:

**Note: The item numbers listed above correspond to the circled numbering on the attached reference map.

ADDITIONAL COMMENTS OR NOTES:

- NO ACTIVITY
- SHARED STONE ENTRY ON-SITE
- SITE CONTAINED IN RR ROW
- SIX FENCE AND CRUSHED STONE ALONG EDGE OF SITE

Approximate Areas of Disturbance:

- New Disturbance: YES / (NO) If yes, new disturbance includes: _____

Total Current Approximate Disturbance = 1,350 sf (0.03 acres)

812N

This site is IN / OUT OF compliance with the terms and conditions of the Stormwater Pollution Control Plan and permit.

ITEMS NOTED IN THIS INSPECTION:

List specific items relating to erosion & sediment controls, implementation of the plan, description of stormwater discharges, and any water quality monitoring performed during the inspection.

ITEM #	ITEM NOTED	DESCRIPTION OF DEFICIENCY	REMEDIAL ACTIONS REQUIRED	IN COMPLIANCE	DATE NOTED	CURRENT STATUS

ITEMS NOTED IN THIS INSPECTION:

**Note: The item numbers listed above correspond to the circled numbering on the attached reference map.

ADDITIONAL COMMENTS OR NOTES:

→ No Activity / No Direct Access
→ Shared Stone Entry
→ Site Contained in RR Row

Approximate Areas of Disturbance:

- New Disturbance: YES / (NO) If yes, new disturbance includes: _____

Total Current Approximate Disturbance = 4,050 sf (0.09 acres)

**SEDIMENTATION AND EROSION CONTROL INSPECTION REPORT
THE UNITED ILLUMINATING COMPANY
BAIRD-CONGRESS**

SITES # 806S, 807S, 808S, 809S, 810S, 811S, 812S, 813S

INSPECTION INFORMATION		WEATHER INFORMATION	
DATE:	5/1/2018	CURRENT FORECAST:	68-deg F / Sunny
QUALIFIED INSPECTOR:	Vincenzo Chiaravalloti, PE	DATE OF LAST RAIN EVENT:	Separate events on 4/27/2018 & 4/29/2018
RAIN EVENT	<input checked="" type="checkbox"/>	AMOUNT OF LAST RAIN EVENT:	0.4"
WEEKLY	<input type="checkbox"/>		
SPECIAL	<input type="checkbox"/>		

GENERAL PROJECT COMPLIANCE:

*APPROXIMATE CURRENT (SF/ACRES) DISTURBED:	<u>1,100 SF / 0.03 AC</u>	DUST CONTROL MEASURES ESTABLISHED:	<u>YES</u> / NO
CONSTRUCTION ENTRANCE INSTALLED:	YES / NO <u>N/A</u>	SILT FENCE INSTALLED & FUNCTIONAL:	YES / NO <u>N/A</u>
WASHOUT AREA ESTABLISHED:	YES / NO <u>N/A</u>	INLET PROTECTION INSTALLED & FUNCTIONAL:	YES / NO <u>N/A</u>
WASTE DISPOSAL AREA ESTABLISHED:	<u>YES</u> / NO	ALL OTHER E&S CONTROLS INSTALLED & FUNCTIONAL:	<u>YES</u> / NO
IN-ACTIVE AREAS STABILIZED:	<u>YES</u> / NO		
STORMWATER DISCHARGE OBSERVED:	YES / <u>NO</u>		
	If yes, describe discharge:		

DISTRIBUTION:

In my judgment the site is IN / OUT OF compliance with the terms and conditions of the Stormwater Pollution Control Plan and permit.


Signature of Qualified Inspector

5/1/2018
Date

"I have personally examined and am familiar with the information submitted in this document and all attachments thereto, and I certify that, based on reasonable investigation, including my inquiry of those individuals responsible for obtaining the information, the submitted information is true, accurate and complete to the best of my knowledge and belief. I understand that a false statement made in this document or its attachments may be punishable as a criminal offense, in accordance with section 22a-6 of the Connecticut General Statutes, pursuant to section 53a-157b of the Connecticut General Statutes, and in accordance with any other applicable statute."


Signature of Permittee/Authorized Representative

5/2/18
Date

* This is the total disturbance for all sites included in this report. Individual site disturbances are listed on the subsequent sheets.

This site is IN / OUT OF compliance with the terms and conditions of the Stormwater Pollution Control Plan and permit.

ITEMS NOTED IN THIS INSPECTION:

List specific items relating to erosion & sediment controls, implementation of the plan, description of stormwater discharges, and any water quality monitoring performed during the inspection.

ITEM #	ITEM NOTED	DESCRIPTION OF DEFICIENCY	REMEDIAL ACTIONS REQUIRED	IN COMPLIANCE	DATE NOTED	CURRENT STATUS

ITEMS NOTED IN THIS INSPECTION:

**Note: The item numbers listed above correspond to the circled numbering on the attached reference map.

ADDITIONAL COMMENTS OR NOTES:

→ No ACTIVITY
 → SITE POGS → P135 ALL SHARED ACCESS WITHIN GATED MNR FACILITY
 → SHARED PAVED ACCESS w/ FACILITY
 → SITE CONTAINED IN ~~GATED~~ PAVED LOT

Approximate Areas of Disturbance:

- New Disturbance: YES / **(NO)** If yes, new disturbance includes: _____

Total Current Approximate Disturbance = 400 sf (<0.01 acres)

807S

This site is IN / OUT OF compliance with the terms and conditions of the Stormwater Pollution Control Plan and permit.

ITEMS NOTED IN THIS INSPECTION:

List specific items relating to erosion & sediment controls, implementation of the plan, description of stormwater discharges, and any water quality monitoring performed during the inspection.

ITEM #	ITEM NOTED	DESCRIPTION OF DEFICIENCY	REMEDIAL ACTIONS REQUIRED	IN COMPLIANCE	DATE NOTED	CURRENT STATUS

ITEMS NOTED IN THIS INSPECTION:

**Note: The item numbers listed above correspond to the circled numbering on the attached reference map.

ADDITIONAL COMMENTS OR NOTES:

→ No ACTIVITY

→ SHARED PAVED ACCESS

→ SITE CONTAINED IN PAVED LOT NEXT TO BUILDING

Approximate Areas of Disturbance:

- New Disturbance: YES / NO If yes, new disturbance includes: _____

Total Current Approximate Disturbance = 100 sf (<0.01 acres)

This site is IN / OUT OF compliance with the terms and conditions of the Stormwater Pollution Control Plan and permit.

ITEMS NOTED IN THIS INSPECTION:

List specific items relating to erosion & sediment controls, implementation of the plan, description of stormwater discharges, and any water quality monitoring performed during the inspection.

ITEM #	ITEM NOTED	DESCRIPTION OF DEFICIENCY	REMEDIAL ACTIONS REQUIRED	IN COMPLIANCE	DATE NOTED	CURRENT STATUS

ITEMS NOTED IN THIS INSPECTION:

**Note: The item numbers listed above correspond to the circled numbering on the attached reference map.

ADDITIONAL COMMENTS OR NOTES:

→ No Activity / No Direct Access

→ Shared Paved Entry w/ MNR Facility

Approximate Areas of Disturbance:

- New Disturbance: YES / (NO) If yes, new disturbance includes: _____

Total Current Approximate Disturbance = 100 sf (<0.01 acres)

This site is IN / OUT OF compliance with the terms and conditions of the Stormwater Pollution Control Plan and permit.

ITEMS NOTED IN THIS INSPECTION:

List specific items relating to erosion & sediment controls, implementation of the plan, description of stormwater discharges, and any water quality monitoring performed during the inspection.

ITEM #	ITEM NOTED	DESCRIPTION OF DEFICIENCY	REMEDIAL ACTIONS REQUIRED	IN COMPLIANCE	DATE NOTED	CURRENT STATUS

ITEMS NOTED IN THIS INSPECTION:

**Note: The item numbers listed above correspond to the circled numbering on the attached reference map.

ADDITIONAL COMMENTS OR NOTES:

→ No Activity / No DIRECT ACCESS
 → SHARPO PAVED ENTRY w/ MNR FACILITY

Approximate Areas of Disturbance:

- New Disturbance: YES / NO If yes, new disturbance includes: _____

Total Current Approximate Disturbance = 100 sf (<u>0.01 acres)

This site is IN / OUT OF compliance with the terms and conditions of the Stormwater Pollution Control Plan and permit.

ITEMS NOTED IN THIS INSPECTION:

List specific items relating to erosion & sediment controls, implementation of the plan, description of stormwater discharges, and any water quality monitoring performed during the inspection.

ITEM #	ITEM NOTED	DESCRIPTION OF DEFICIENCY	REMEDIAL ACTIONS REQUIRED	IN COMPLIANCE	DATE NOTED	CURRENT STATUS

ITEMS NOTED IN THIS INSPECTION:

**Note: The item numbers listed above correspond to the circled numbering on the attached reference map.

ADDITIONAL COMMENTS OR NOTES:

→ NO ACTIVITY | NO DIRECT ACCESS
 → SHARPO PAVED ENTRY w/ MNR FACILITY

Approximate Areas of Disturbance:

- New Disturbance: YES / NO If yes, new disturbance includes: _____

Total Current Approximate Disturbance = 100 sf (<0.01 acres)

This site is IN OUT OF compliance with the terms and conditions of the Stormwater Pollution Control Plan and permit.

ITEMS NOTED IN THIS INSPECTION:

List specific items relating to erosion & sediment controls, implementation of the plan, description of stormwater discharges, and any water quality monitoring performed during the inspection.

ITEM #	ITEM NOTED	DESCRIPTION OF DEFICIENCY	REMEDIAL ACTIONS REQUIRED	IN COMPLIANCE	DATE NOTED	CURRENT STATUS

ITEMS NOTED IN THIS INSPECTION:

**Note: The item numbers listed above correspond to the circled numbering on the attached reference map.

ADDITIONAL COMMENTS OR NOTES:

→ No Activity / No Direct Access
 → Shared Paved Entry w/ MNR Facility

Approximate Areas of Disturbance:

- New Disturbance: YES / NO If yes, new disturbance includes: _____

Total Current Approximate Disturbance = 100 sf (≤0.01 acres)

This site is IN / OUT OF compliance with the terms and conditions of the Stormwater Pollution Control Plan and permit.

ITEMS NOTED IN THIS INSPECTION:

List specific items relating to erosion & sediment controls, implementation of the plan, description of stormwater discharges, and any water quality monitoring performed during the inspection.

ITEM #	ITEM NOTED	DESCRIPTION OF DEFICIENCY	REMEDIAL ACTIONS REQUIRED	IN COMPLIANCE	DATE NOTED	CURRENT STATUS

ITEMS NOTED IN THIS INSPECTION:

**Note: The item numbers listed above correspond to the circled numbering on the attached reference map.

ADDITIONAL COMMENTS OR NOTES:

→ No ACTIVITY | NO DIRECT ACCESS
 → SHARED PAVED ENTRY w/ MNR FACILITY

Approximate Areas of Disturbance:

- New Disturbance: YES / NO If yes, new disturbance includes: _____

Total Current Approximate Disturbance = 100 sf (<0.01 acres)

This site is IN / OUT OF compliance with the terms and conditions of the Stormwater Pollution Control Plan and permit.

ITEMS NOTED IN THIS INSPECTION:

List specific items relating to erosion & sediment controls, implementation of the plan, description of stormwater discharges, and any water quality monitoring performed during the inspection.

ITEM #	ITEM NOTED	DESCRIPTION OF DEFICIENCY	REMEDIAL ACTIONS REQUIRED	IN COMPLIANCE	DATE NOTED	CURRENT STATUS

ITEMS NOTED IN THIS INSPECTION:

**Note: The item numbers listed above correspond to the circled numbering on the attached reference map.

ADDITIONAL COMMENTS OR NOTES:

→ NO ACTIVITY | NO DIRECT ACCESS
 → SHARED PAVED ACCESS w/ MNR FACILITY

Approximate Areas of Disturbance:

- New Disturbance: YES / (NO) If yes, new disturbance includes: _____

Total Current Approximate Disturbance = 100 sf (≤0.01 acres)

**SEDIMENTATION AND EROSION CONTROL INSPECTION REPORT
THE UNITED ILLUMINATING COMPANY
BAIRD-CONGRESS**

SITES # 813N, 814N, 815N

INSPECTION INFORMATION
DATE: 5/1/2018
QUALIFIED INSPECTOR: Vincenzo Chiaravalloti, PE
RAIN EVENT
WEEKLY
SPECIAL

WEATHER INFORMATION
CURRENT FORECAST: 68-deg F /Sunny
DATE OF LAST RAIN EVENT: Separate events on 4/27/2018 & 4/29/2018
AMOUNT OF LAST RAIN EVENT: 0.4"

GENERAL PROJECT COMPLIANCE:

*APPROXIMATE CURRENT (SF/ ACRES) DISTURBED:	<u>1,100</u> SF/ <u>0.03</u> AC	DUST CONTROL MEASURES ESTABLISHED:	<u>YES</u> / NO
CONSTRUCTION ENTRANCE INSTALLED:	<u>YES</u> / NO	SILT FENCE INSTALLED & FUNCTIONAL:	<u>YES</u> / NO
WASHOUT AREA ESTABLISHED:	YES/ NO <u>N/A</u>	INLET PROTECTION INSTALLED & FUNCTIONAL:	YES / NO <u>N/A</u>
WASTE DISPOSAL AREA ESTABLISHED:	<u>YES</u> / NO	ALL OTHER E&S CONTROLS INSTALLED & FUNCTIONAL:	<u>YES</u> / NO
IN-ACTIVE AREAS STABILIZED:	<u>YES</u> / NO		
STORMWATER DISCHARGE OBSERVED:	YES / <u>NO</u> If yes, describe discharge:		

DISTRIBUTION:

In my judgment the site is IN / ~~OUT OF~~ compliance with the terms and conditions of the Stormwater Pollution Control Plan and permit.




Signature of Qualified Inspector

5/1/2018

Date

"I have personally examined and am familiar with the information submitted in this document and all attachments thereto, and I certify that, based on reasonable investigation, including my inquiry of those individuals responsible for obtaining the information, the submitted information is true, accurate and complete to the best of my knowledge and belief. I understand that a false statement made in this document or its attachments may be punishable as a criminal offense, in accordance with section 22a-6 of the Connecticut General Statutes, pursuant to section 53a-157b of the Connecticut General Statutes, and in accordance with any other applicable statute."



Signature of Permittee Authorized Representative

5/2/18

Date

* This is the total disturbance for all sites included in this report. Individual site disturbances are listed on the subsequent sheets.

813N

This site is IN / OUT OF compliance with the terms and conditions of the Stormwater Pollution Control Plan and permit.

ITEMS NOTED IN THIS INSPECTION:

List specific items relating to erosion & sediment controls, implementation of the plan, description of stormwater discharges, and any water quality monitoring performed during the inspection.

ITEM #	ITEM NOTED	DESCRIPTION OF DEFICIENCY	REMEDIAL ACTIONS REQUIRED	IN COMPLIANCE	DATE NOTED	CURRENT STATUS

ITEMS NOTED IN THIS INSPECTION:

**Note: The item numbers listed above correspond to the circled numbering on the attached reference map.

ADDITIONAL COMMENTS OR NOTES:

- NO ACTIVITY
- SITE CONTAINED IN GATED RR ROW
- SHARPER STONE ENTRY TO TRR
- CRUSHED STONE SURFACE IN RACE

Approximate Areas of Disturbance:

- Previous Disturbance 900 sf
- New Disturbance: YES / NO If yes, new disturbance includes: _____

Total Current Approximate Disturbance = 900 sf (0.02 acres)

814N

This site is IN / OUT OF compliance with the terms and conditions of the Stormwater Pollution Control Plan and permit.

ITEMS NOTED IN THIS INSPECTION:

List specific items relating to erosion & sediment controls, implementation of the plan, description of stormwater discharges, and any water quality monitoring performed during the inspection.

ITEM #	ITEM NOTED	DESCRIPTION OF DEFICIENCY	REMEDIAL ACTIONS REQUIRED	IN COMPLIANCE	DATE NOTED	CURRENT STATUS

ITEMS NOTED IN THIS INSPECTION:

**Note: The item numbers listed above correspond to the circled numbering on the attached reference map.

ADDITIONAL COMMENTS OR NOTES:

- No Activity
- SHARPER STONE ENTRY
- SITE CONSTANTLY IN RR ROW
- CRUSHED STONE SURFACE IN PLACE

Approximate Areas of Disturbance:

- Previous Disturbance 100 sf
- New Disturbance: YES / (NO) If yes, new disturbance includes: _____

Total Current Approximate Disturbance = 100 sf (<0.01 acres)

815N

This site is IN / OUT OF compliance with the terms and conditions of the Stormwater Pollution Control Plan and permit.

ITEMS NOTED IN THIS INSPECTION:

List specific items relating to erosion & sediment controls, implementation of the plan, description of stormwater discharges, and any water quality monitoring performed during the inspection.

ITEM #	ITEM NOTED	DESCRIPTION OF DEFICIENCY	REMEDIAL ACTIONS REQUIRED	IN COMPLIANCE	DATE NOTED	CURRENT STATUS

ITEMS NOTED IN THIS INSPECTION:

**Note: The item numbers listed above correspond to the circled numbering on the attached reference map.

ADDITIONAL COMMENTS OR NOTES:

→ No ACTIVITY
 → VEG FIELDS SITE w/ SILT FENCE ALONG DOWN SLOPE
 → SITE CONTAINING NEXT TO PAVED LOT

Approximate Areas of Disturbance:

- Previous Disturbance 100 sf
- New Disturbance: YES / NO If yes, new disturbance includes:

Total Current Approximate Disturbance = 100 sf (<0.01 acres)

**SEDIMENTATION AND EROSION CONTROL INSPECTION REPORT
THE UNITED ILLUMINATING COMPANY
BAIRD-CONGRESS**

SITES # 814S, 815S

INSPECTION INFORMATION

DATE: 5/1/2018
 QUALIFIED INSPECTOR: Vincenzo Chiaravalloti, PE
 RAIN EVENT
 WEEKLY
 SPECIAL

WEATHER INFORMATION

CURRENT FORECAST: 68-deg F / Sunny
 DATE OF LAST RAIN EVENT: Separate events on 4/27/2018 & 4/29/2018
 AMOUNT OF LAST RAIN EVENT: 0.4"

GENERAL PROJECT COMPLIANCE:

*APPROXIMATE CURRENT (SF/ACRES) DISTURBED:	2,350 SF/ 0.05 AC	DUST CONTROL MEASURES ESTABLISHED:	YES / NO
CONSTRUCTION ENTRANCE INSTALLED:	YES / NO	SILT FENCE INSTALLED & FUNCTIONAL:	YES / NO N/A
WASHOUT AREA ESTABLISHED:	YES / NO N/A	INLET PROTECTION INSTALLED & FUNCTIONAL:	YES / NO N/A
WASTE DISPOSAL AREA ESTABLISHED:	YES / NO	ALL OTHER E&S CONTROLS INSTALLED & FUNCTIONAL:	YES / NO
IN-ACTIVE AREAS STABILIZED:	YES / NO		
STORMWATER DISCHARGE OBSERVED:	YES / NO		

If yes, describe discharge:

DISTRIBUTION:

In my judgment the site is IN / OUT OF compliance with the terms and conditions of the Stormwater Pollution Control Plan and permit.




 Signature of Qualified Inspector

5/1/2018

 Date

"I have personally examined and am familiar with the information submitted in this document and all attachments thereto, and I certify that, based on reasonable investigation, including my inquiry of those individuals responsible for obtaining the information, the submitted information is true, accurate and complete to the best of my knowledge and belief. I understand that a false statement made in this document or its attachments may be punishable as a criminal offense, in accordance with section 22a-6 of the Connecticut General Statutes, pursuant to section 53a-157b of the Connecticut General Statutes, and in accordance with any other applicable statute."



 Signature of Permittee/Authorized Representative

5/2/18

 Date

* This is the total disturbance for all sites included in this report. Individual site disturbances are listed on the subsequent sheets.

This site is IN / OUT OF compliance with the terms and conditions of the Stormwater Pollution Control Plan and permit.

ITEMS NOTED IN THIS INSPECTION:

List specific items relating to erosion & sediment controls, implementation of the plan, description of stormwater discharges, and any water quality monitoring performed during the inspection.

ITEM #	ITEM NOTED	DESCRIPTION OF DEFICIENCY	REMEDIAL ACTIONS REQUIRED	IN COMPLIANCE	DATE NOTED	CURRENT STATUS

ITEMS NOTED IN THIS INSPECTION:

**Note: The item numbers listed above correspond to the circled numbering on the attached reference map.

ADDITIONAL COMMENTS OR NOTES:

→ No ACTIVITY
 → ADJACENT BLOCK RET. WALL WORK BY OTHERS
 → SPDKPILES (CONTAINED ON-SITE), BY OTHERS
 → MNR MAINTNANCE EQUIPMENT ON-SITE

Approximate Areas of Disturbance:

- New Disturbance: YES (NO) If yes, new disturbance includes: _____

Total Current Approximate Disturbance = 2,350 sf (0.05 acres)

815S

This site is IN / OUT OF compliance with the terms and conditions of the Stormwater Pollution Control Plan and permit.

ITEMS NOTED IN THIS INSPECTION:

List specific items relating to erosion & sediment controls, implementation of the plan, description of stormwater discharges, and any water quality monitoring performed during the inspection.

ITEM #	ITEM NOTED	DESCRIPTION OF DEFICIENCY	REMEDIAL ACTIONS REQUIRED	IN COMPLIANCE	DATE NOTED	CURRENT STATUS

ITEMS NOTED IN THIS INSPECTION:

**Note: The item numbers listed above correspond to the circled numbering on the attached reference map.

ADDITIONAL COMMENTS OR NOTES:

→ No ACTIVITY
→ SITE CONTAINED IN RR ROW
→ SHARED STONE ENTRY w/ MNR ACCESS

Approximate Areas of Disturbance:

- New Disturbance: YES / NO If yes, new disturbance includes: _____

Total Current Approximate Disturbance = 0 sf (0 acres)

**SEDIMENTATION AND EROSION CONTROL INSPECTION REPORT
THE UNITED ILLUMINATING COMPANY
BAIRD-CONGRESS**

SITES # 816N, 817N, 818N

INSPECTION INFORMATION

DATE: 5/1/2018
 QUALIFIED INSPECTOR: Vincenzo Chiaravalloti, PE
 RAIN EVENT
 WEEKLY
 SPECIAL

WEATHER INFORMATION

CURRENT FORECAST: 68-deg F / Sunny
 DATE OF LAST RAIN EVENT: Separate events on 4/27/2018 & 4/29/2018
 AMOUNT OF LAST RAIN EVENT: 0.4"

GENERAL PROJECT COMPLIANCE:

*APPROXIMATE CURRENT (SF/ACRES) DISTURBED:	14,400 SF/ 0.33 AC	DUST CONTROL MEASURES ESTABLISHED:	<input checked="" type="checkbox"/> YES / NO
CONSTRUCTION ENTRANCE INSTALLED:	<input checked="" type="checkbox"/> YES / NO	SILT FENCE INSTALLED & FUNCTIONAL:	<input checked="" type="checkbox"/> YES / NO
WASHOUT AREA ESTABLISHED:	YES / NO	INLET PROTECTION INSTALLED & FUNCTIONAL:	YES / NO <input checked="" type="checkbox"/> N/A
WASTE DISPOSAL AREA ESTABLISHED:	N/A <input checked="" type="checkbox"/> YES / NO	ALL OTHER E&S CONTROLS INSTALLED & FUNCTIONAL:	<input checked="" type="checkbox"/> YES / NO
IN-ACTIVE AREAS STABILIZED:	<input checked="" type="checkbox"/> YES / NO		
STORMWATER DISCHARGE OBSERVED:	YES / <input checked="" type="checkbox"/> NO If yes, describe discharge:		

DISTRIBUTION:

In my judgment the site is **IN** / **OUT OF** compliance with the terms and conditions of the Stormwater Pollution Control Plan and permit.




 Signature of Qualified Inspector

5/1/2018

 Date

"I have personally examined and am familiar with the information submitted in this document and all attachments thereto, and I certify that, based on reasonable investigation, including my inquiry of those individuals responsible for obtaining the information, the submitted information is true, accurate and complete to the best of my knowledge and belief. I understand that a false statement made in this document or its attachments may be punishable as a criminal offense, in accordance with section 22a-6 of the Connecticut General Statutes, pursuant to section 53a-157b of the Connecticut General Statutes, and in accordance with any other applicable statute."



 Signature of Permittee/Authorized Representative

5/2/18

 Date

* This is the total disturbance for all sites included in this report. Individual site disturbances are listed on the subsequent sheets.

816N

This site is IN / OUT OF compliance with the terms and conditions of the Stormwater Pollution Control Plan and permit.

ITEMS NOTED IN THIS INSPECTION:

List specific items relating to erosion & sediment controls, implementation of the plan, description of stormwater discharges, and any water quality monitoring performed during the inspection.

ITEM #	ITEM NOTED	DESCRIPTION OF DEFICIENCY	REMEDIAL ACTIONS REQUIRED	IN COMPLIANCE	DATE NOTED	CURRENT STATUS

ITEMS NOTED IN THIS INSPECTION:

**Note: The item numbers listed above correspond to the circled numbering on the attached reference map.

ADDITIONAL COMMENTS OR NOTES:

- silt fence + concrete block wall in place
- site is stable
- no activity

Approximate Areas of Disturbance:

- New Disturbance: YES / NO If yes, new disturbance includes: _____

Total Current Approximate Disturbance = 4,800 sf (0.11 acres)

817N

This site is IN / OUT OF compliance with the terms and conditions of the Stormwater Pollution Control Plan and permit.

ITEMS NOTED IN THIS INSPECTION:

List specific items relating to erosion & sediment controls, implementation of the plan, description of stormwater discharges, and any water quality monitoring performed during the inspection.

ITEM #	ITEM NOTED	DESCRIPTION OF DEFICIENCY	REMEDIAL ACTIONS REQUIRED	IN COMPLIANCE	DATE NOTED	CURRENT STATUS

ITEMS NOTED IN THIS INSPECTION:

**Note: The item numbers listed above correspond to the circled numbering on the attached reference map.

ADDITIONAL COMMENTS OR NOTES:

silt fence & concrete block wall in place
Short segment of silt fence is close to over-topping; reinforcement of silt fence is recommended
no activity

Approximate Areas of Disturbance:

- New Disturbance: YES / NO If yes, new disturbance includes: _____

Total Current Approximate Disturbance = 5,400 sf (0.12 acres)

This site is IN / OUT OF compliance with the terms and conditions of the Stormwater Pollution Control Plan and permit.

ITEMS NOTED IN THIS INSPECTION:

List specific items relating to erosion & sediment controls, implementation of the plan, description of stormwater discharges, and any water quality monitoring performed during the inspection.

ITEM #	ITEM NOTED	DESCRIPTION OF DEFICIENCY	REMEDIAL ACTIONS REQUIRED	IN COMPLIANCE	DATE NOTED	CURRENT STATUS

ITEMS NOTED IN THIS INSPECTION:

**Note: The item numbers listed above correspond to the circled numbering on the attached reference map.

ADDITIONAL COMMENTS OR NOTES:

- silt fence in place
- sited construction entrance in place; entry is stable
- site is stable
- no activity

Approximate Areas of Disturbance:

- New Disturbance: YES / NO If yes, new disturbance includes: _____

Total Current Approximate Disturbance = 4,200 sf (0.10 acres)

**SEDIMENTATION AND EROSION CONTROL INSPECTION REPORT
THE UNITED ILLUMINATING COMPANY
BAIRD-CONGRESS**

SITES # 816S, 817S, 818S

INSPECTION INFORMATION
DATE: 5/1/2018
QUALIFIED INSPECTOR: Vincenzo Chiaravalloti, PE
RAIN EVENT
WEEKLY
SPECIAL

WEATHER INFORMATION
CURRENT FORECAST: 68-deg F /Sunny
DATE OF LAST RAIN EVENT: Separate events on 4/27/2018 & 4/29/2018
AMOUNT OF LAST RAIN EVENT: 0.4"

GENERAL PROJECT COMPLIANCE:

*APPROXIMATE CURRENT (SF/ACRES) DISTURBED:	0 SF/ 0 AC	DUST CONTROL MEASURES ESTABLISHED:	<input checked="" type="checkbox"/> YES / NO
CONSTRUCTION ENTRANCE INSTALLED:	<input checked="" type="checkbox"/> YES / NO	SILT FENCE INSTALLED & FUNCTIONAL:	<input checked="" type="checkbox"/> YES / NO
WASHOUT AREA ESTABLISHED:	YES/ NO <i>N/A</i>	INLET PROTECTION INSTALLED & FUNCTIONAL:	YES / NO <i>N/A</i>
WASTE DISPOSAL AREA ESTABLISHED:	<input checked="" type="checkbox"/> YES / NO	ALL OTHER E&S CONTROLS INSTALLED & FUNCTIONAL:	<input checked="" type="checkbox"/> YES / NO
IN-ACTIVE AREAS STABILIZED:	<input checked="" type="checkbox"/> YES / NO		
STORMWATER DISCHARGE OBSERVED:	YES / <input checked="" type="checkbox"/> NO If yes, describe discharge:		

DISTRIBUTION:

In my judgment the site is **IN** / **OUT OF** compliance with the terms and conditions of the Stormwater Pollution Control Plan and permit.




Signature of Qualified Inspector

5/1/2018

Date

"I have personally examined and am familiar with the information submitted in this document and all attachments thereto, and I certify that, based on reasonable investigation, including my inquiry of those individuals responsible for obtaining the information, the submitted information is true, accurate and complete to the best of my knowledge and belief. I understand that a false statement made in this document or its attachments may be punishable as a criminal offense, in accordance with section 22a-6 of the Connecticut General Statutes, pursuant to section 53a-157b of the Connecticut General Statutes, and in accordance with any other applicable statute."



Signature of Permittee/Authorized Representative

5/2/18

Date

* This is the total disturbance for all sites included in this report. Individual site disturbances are listed on the subsequent sheets.

This site is IN / OUT OF compliance with the terms and conditions of the Stormwater Pollution Control Plan and permit.

ITEMS NOTED IN THIS INSPECTION:

List specific items relating to erosion & sediment controls, implementation of the plan, description of stormwater discharges, and any water quality monitoring performed during the inspection.

ITEM #	ITEM NOTED	DESCRIPTION OF DEFICIENCY	REMEDIAL ACTIONS REQUIRED	IN COMPLIANCE	DATE NOTED	CURRENT STATUS

ITEMS NOTED IN THIS INSPECTION:

**Note: The item numbers listed above correspond to the circled numbering on the attached reference map.

ADDITIONAL COMMENTS OR NOTES:

o STONE SURFACE IN PLACE → NO DISTURBANCE
 o 816-818S ALL SHARDED ENTRY, SPONE TRACKING
 PAD IN GOOD SHAPE

Approximate Areas of Disturbance:

- New Disturbance: YES / NO If yes, new disturbance includes: _____

Total Current Approximate Disturbance = 0 sf (0 acres)

817S

This site is IN / OUT OF compliance with the terms and conditions of the Stormwater Pollution Control Plan and permit.

ITEMS NOTED IN THIS INSPECTION:

List specific items relating to erosion & sediment controls, implementation of the plan, description of stormwater discharges, and any water quality monitoring performed during the inspection.

ITEM #	ITEM NOTED	DESCRIPTION OF DEFICIENCY	REMEDIAL ACTIONS REQUIRED	IN COMPLIANCE	DATE NOTED	CURRENT STATUS

ITEMS NOTED IN THIS INSPECTION:

**Note: The item numbers listed above correspond to the circled numbering on the attached reference map.

ADDITIONAL COMMENTS OR NOTES:

→ No ACTIVITY

→ No DISTURBANCE ⇒ CRUSHED STONE SURFACE

Approximate Areas of Disturbance:

- New Disturbance: YES / (NO) If yes, new disturbance includes: _____

Total Current Approximate Disturbance = 0 sf (0 acres)

This site is IN / OUT OF compliance with the terms and conditions of the Stormwater Pollution Control Plan and permit.

ITEMS NOTED IN THIS INSPECTION:

List specific items relating to erosion & sediment controls, implementation of the plan, description of stormwater discharges, and any water quality monitoring performed during the inspection.

ITEM #	ITEM NOTED	DESCRIPTION OF DEFICIENCY	REMEDIAL ACTIONS REQUIRED	IN COMPLIANCE	DATE NOTED	CURRENT STATUS

ITEMS NOTED IN THIS INSPECTION:

**Note: The item numbers listed above correspond to the circled numbering on the attached reference map.

ADDITIONAL COMMENTS OR NOTES:

→ NO ACTIVITY
 → NO DISTURBANCE ⇒ CRUSHED STONE SURFACE

Approximate Areas of Disturbance:

- New Disturbance: YES / NO If yes, new disturbance includes: _____

Total Current Approximate Disturbance = 0 sf (0 acres)

**SEDIMENTATION AND EROSION CONTROL INSPECTION REPORT
THE UNITED ILLUMINATING COMPANY
BAIRD-CONGRESS**

SITES # 819N, 820N

INSPECTION INFORMATION

DATE: 5/1/2018
 QUALIFIED INSPECTOR: Vincenzo Chiaravalloti, PE
 RAIN EVENT
 WEEKLY
 SPECIAL

WEATHER INFORMATION

CURRENT FORECAST: 68-deg F / Sunny
 DATE OF LAST RAIN EVENT: Separate events on 4/27/2018 & 4/29/2018
 AMOUNT OF LAST RAIN EVENT: 0.4"

GENERAL PROJECT COMPLIANCE:

*APPROXIMATE CURRENT (SF/ACRES) DISTURBED:	3,625 SF/ 0.08 AC	DUST CONTROL MEASURES ESTABLISHED:	<input checked="" type="checkbox"/> YES / NO
CONSTRUCTION ENTRANCE INSTALLED:	<input checked="" type="checkbox"/> YES / NO	SILT FENCE INSTALLED & FUNCTIONAL:	<input checked="" type="checkbox"/> YES / NO
WASHOUT AREA ESTABLISHED:	YES / NO	INLET PROTECTION INSTALLED & FUNCTIONAL:	<input checked="" type="checkbox"/> YES / NO N/A
WASTE DISPOSAL AREA ESTABLISHED:	N/A <input checked="" type="checkbox"/> YES / NO	ALL OTHER E&S CONTROLS INSTALLED & FUNCTIONAL:	<input checked="" type="checkbox"/> YES / NO
IN-ACTIVE AREAS STABILIZED:	<input checked="" type="checkbox"/> YES / NO		
STORMWATER DISCHARGE OBSERVED:	YES / <input checked="" type="checkbox"/> NO If yes, describe discharge:		

DISTRIBUTION:

In my judgment the site is **IN** / **OUT OF** compliance with the terms and conditions of the Stormwater Pollution Control Plan and permit.



 Signature of Qualified Inspector

5/1/2018

 Date

"I have personally examined and am familiar with the information submitted in this document and all attachments thereto, and I certify that, based on reasonable investigation, including my inquiry of those individuals responsible for obtaining the information, the submitted information is true, accurate and complete to the best of my knowledge and belief. I understand that a false statement made in this document or its attachments may be punishable as a criminal offense, in accordance with section 22a-6 of the Connecticut General Statutes, pursuant to section 53a-157b of the Connecticut General Statutes, and in accordance with any other applicable statute."



 Signature of Permittee/Authorized Representative

5/2/18

 Date

* This is the total disturbance for all sites included in this report. Individual site disturbances are listed on the subsequent sheets.

819N

This site is IN / OUT OF compliance with the terms and conditions of the Stormwater Pollution Control Plan and permit.

ITEMS NOTED IN THIS INSPECTION:

List specific items relating to erosion & sediment controls, implementation of the plan, description of stormwater discharges, and any water quality monitoring performed during the inspection.

ITEM #	ITEM NOTED	DESCRIPTION OF DEFICIENCY	REMEDIAL ACTIONS REQUIRED	IN COMPLIANCE	DATE NOTED	CURRENT STATUS

ITEMS NOTED IN THIS INSPECTION:

**Note: The item numbers listed above correspond to the circled numbering on the attached reference map.

ADDITIONAL COMMENTS OR NOTES:

site contained between road & RR tracks
site is stable
no activity

Approximate Areas of Disturbance:

- New Disturbance: YES / NO If yes, new disturbance includes: _____

Total Current Approximate Disturbance = 625 sf (0.01 acres)

820N

This site is IN / OUT OF compliance with the terms and conditions of the Stormwater Pollution Control Plan and permit.

ITEMS NOTED IN THIS INSPECTION:

List specific items relating to erosion & sediment controls, implementation of the plan, description of stormwater discharges, and any water quality monitoring performed during the inspection.

ITEM #	ITEM NOTED	DESCRIPTION OF DEFICIENCY	REMEDIAL ACTIONS REQUIRED	IN COMPLIANCE	DATE NOTED	CURRENT STATUS

ITEMS NOTED IN THIS INSPECTION:

**Note: The item numbers listed above correspond to the circled numbering on the attached reference map.

ADDITIONAL COMMENTS OR NOTES:

- silt fence, concrete block wall, hay bales in place
- hay bales protecting catch basin in road
- Pavement Sweeping recommended along edge of road
- No activity

Approximate Areas of Disturbance:

- New Disturbance: YES / NO If yes, new disturbance includes: _____

Total Current Approximate Disturbance = 3,000 sf (0.07 acres)

**'SEDIMENTATION AND EROSION CONTROL INSPECTION REPORT
THE UNITED ILLUMINATING COMPANY
BAIRD-CONGRESS**

SITES # 819S, 820S

INSPECTION INFORMATION
 DATE: 5/1/2018
 QUALIFIED INSPECTOR: Vincenzo Chiaravalloti, PE
 RAIN EVENT
 WEEKLY
 SPECIAL

WEATHER INFORMATION
 CURRENT FORECAST: 68-deg F /Sunny
 DATE OF LAST RAIN EVENT: Separate events on 4/27/2018 & 4/29/2018
 AMOUNT OF LAST RAIN EVENT: 0.4"

GENERAL PROJECT COMPLIANCE:

*APPROXIMATE CURRENT (SF/ACRES) DISTURBED:	3,450 SF/ 0.08 AC	DUST CONTROL MEASURES ESTABLISHED:	<u>YES</u> / NO
CONSTRUCTION ENTRANCE INSTALLED:	YES / NO <u>N/A</u>	SILT FENCE INSTALLED & FUNCTIONAL:	YES / NO <u>N/A</u>
WASHOUT AREA ESTABLISHED:	YES/ NO <u>N/A</u>	INLET PROTECTION INSTALLED & FUNCTIONAL:	YES / NO <u>N/A</u>
WASTE DISPOSAL AREA ESTABLISHED:	<u>YES</u> / NO	ALL OTHER E&S CONTROLS INSTALLED & FUNCTIONAL:	<u>YES</u> / NO
IN-ACTIVE AREAS STABILIZED:	<u>YES</u> / NO		
STORMWATER DISCHARGE OBSERVED:	YES / <u>NO</u> If yes, describe discharge:		

DISTRIBUTION:

In my judgment the site is IN / OUT OF compliance with the terms and conditions of the Stormwater Pollution Control Plan and permit.

Vincenzo Chiaravalloti
 Signature of Qualified Inspector

5/1/2018
 Date

"I have personally examined and am familiar with the information submitted in this document and all attachments thereto, and I certify that, based on reasonable investigation, including my inquiry of those individuals responsible for obtaining the information, the submitted information is true, accurate and complete to the best of my knowledge and belief. I understand that a false statement made in this document or its attachments may be punishable as a criminal offense, in accordance with section 22a-6 of the Connecticut General Statutes, pursuant to section 53a-157b of the Connecticut General Statutes, and in accordance with any other applicable statute."

[Signature]
 Signature of Permittee / Authorized Representative

5/2/18
 Date

* This is the total disturbance for all sites included in this report. Individual site disturbances are listed on the subsequent sheets.

This site is IN OUT OF compliance with the terms and conditions of the Stormwater Pollution Control Plan and permit.

ITEMS NOTED IN THIS INSPECTION:

List specific items relating to erosion & sediment controls, implementation of the plan, description of stormwater discharges, and any water quality monitoring performed during the inspection.

ITEM #	ITEM NOTED	DESCRIPTION OF DEFICIENCY	REMEDIAL ACTIONS REQUIRED	IN COMPLIANCE	DATE NOTED	CURRENT STATUS

ITEMS NOTED IN THIS INSPECTION:

**Note: The item numbers listed above correspond to the circled numbering on the attached reference map.

ADDITIONAL COMMENTS OR NOTES:

→ No ACTIVITY
 → SITE FULLY PAUSED → No DISTURBANCE

Approximate Areas of Disturbance:

- New Disturbance: YES / NO If yes, new disturbance includes: _____

Total Current Approximate Disturbance = 0 sf (0 acres)

820S

This site is IN / OUT OF compliance with the terms and conditions of the Stormwater Pollution Control Plan and permit.

ITEMS NOTED IN THIS INSPECTION:

List specific items relating to erosion & sediment controls, implementation of the plan, description of stormwater discharges, and any water quality monitoring performed during the inspection.

ITEM #	ITEM NOTED	DESCRIPTION OF DEFICIENCY	REMEDIAL ACTIONS REQUIRED	IN COMPLIANCE	DATE NOTED	CURRENT STATUS

ITEMS NOTED IN THIS INSPECTION:

**Note: The item numbers listed above correspond to the circled numbering on the attached reference map.

ADDITIONAL COMMENTS OR NOTES:

→ No ACTIVITY
 → SITE CONTAINS NO PAVED LOT w/ PAVED ACRES

Approximate Areas of Disturbance:

- New Disturbance: YES / NO If yes, new disturbance includes: _____

Total Current Approximate Disturbance = 3,450 sf (0.08 acres)

**SEDIMENTATION AND EROSION CONTROL INSPECTION REPORT
THE UNITED ILLUMINATING COMPANY
BAIRD-CONGRESS**

SITES # 821N, 822N, 823N, 824N, 825N

INSPECTION INFORMATION
 DATE: 5/1/2018
 QUALIFIED INSPECTOR: Vincenzo Chiaravalloti, PE
 RAIN EVENT
 WEEKLY
 SPECIAL

WEATHER INFORMATION
 CURRENT FORECAST: 68-deg F /Sunny
 DATE OF LAST RAIN EVENT: Separate events on 4/27/2018 & 4/29/2018
 AMOUNT OF LAST RAIN EVENT: 0.4"

GENERAL PROJECT COMPLIANCE:

*APPROXIMATE CURRENT (SF/ACRES) DISTURBED:	10,075 SF/ 0.23 AC	DUST CONTROL MEASURES ESTABLISHED:	<input checked="" type="checkbox"/> YES / NO
CONSTRUCTION ENTRANCE INSTALLED:	<input checked="" type="checkbox"/> YES / NO	SILT FENCE INSTALLED & FUNCTIONAL:	<input checked="" type="checkbox"/> YES / NO
WASHOUT AREA ESTABLISHED:	YES/ NO	INLET PROTECTION INSTALLED & FUNCTIONAL:	YES / NO <input checked="" type="checkbox"/> N/A
WASTE DISPOSAL AREA ESTABLISHED:	N/A <input checked="" type="checkbox"/> YES / NO	ALL OTHER E&S CONTROLS INSTALLED & FUNCTIONAL:	<input checked="" type="checkbox"/> YES / NO
IN-ACTIVE AREAS STABILIZED:	<input checked="" type="checkbox"/> YES / NO		
STORMWATER DISCHARGE OBSERVED:	YES / <input checked="" type="checkbox"/> NO If yes, describe discharge:		

DISTRIBUTION:

In my judgment the site is **IN** / **OUT OF** compliance with the terms and conditions of the Stormwater Pollution Control Plan and permit.




 Signature of Qualified Inspector

5/1/2018

 Date

"I have personally examined and am familiar with the information submitted in this document and all attachments thereto, and I certify that, based on reasonable investigation, including my inquiry of those individuals responsible for obtaining the information, the submitted information is true, accurate and complete to the best of my knowledge and belief. I understand that a false statement made in this document or its attachments may be punishable as a criminal offense, in accordance with section 22a-6 of the Connecticut General Statutes, pursuant to section 53a-157b of the Connecticut General Statutes, and in accordance with any other applicable statute."



 Signature of Permittee/Authorized Representative

5/2/18

 Date

* This is the total disturbance for all sites included in this report. Individual site disturbances are listed on the subsequent sheets.

821N

This site is IN / OUT OF compliance with the terms and conditions of the Stormwater Pollution Control Plan and permit.

ITEMS NOTED IN THIS INSPECTION:

List specific items relating to erosion & sediment controls, implementation of the plan, description of stormwater discharges, and any water quality monitoring performed during the inspection.

ITEM #	ITEM NOTED	DESCRIPTION OF DEFICENCY	REMEDIAL ACTIONS REQUIRED	IN COMPLIANCE	DATE NOTED	CURRENT STATUS

ITEMS NOTED IN THIS INSPECTION:

**Note: The item numbers listed above correspond to the circled numbering on the attached reference map.

ADDITIONAL COMMENTS OR NOTES:

- Site contained between road + RR tracks
- Site is stable
- No activity

Approximate Areas of Disturbance:

- New Disturbance: YES / NO If yes, new disturbance includes: _____

Total Current Approximate Disturbance = 400 sf (0.01 acres)

822N

This site is IN / OUT OF compliance with the terms and conditions of the Stormwater Pollution Control Plan and permit.

ITEMS NOTED IN THIS INSPECTION:

List specific items relating to erosion & sediment controls, implementation of the plan, description of stormwater discharges, and any water quality monitoring performed during the inspection.

ITEM #	ITEM NOTED	DESCRIPTION OF DEFICIENCY	REMEDIAL ACTIONS REQUIRED	IN COMPLIANCE	DATE NOTED	CURRENT STATUS

ITEMS NOTED IN THIS INSPECTION:

**Note: The item numbers listed above correspond to the circled numbering on the attached reference map.

ADDITIONAL COMMENTS OR NOTES:

• Site contained between road & RR tracks
• Pavement sweeping recommended along edge of road
• No activity

Approximate Areas of Disturbance:

- New Disturbance: YES / NO If yes, new disturbance includes: _____

Total Current Approximate Disturbance = 400 sf (0.01 acres)

823N

This site is IN / OUT OF compliance with the terms and conditions of the Stormwater Pollution Control Plan and permit.

ITEMS NOTED IN THIS INSPECTION:

List specific items relating to erosion & sediment controls, implementation of the plan, description of stormwater discharges, and any water quality monitoring performed during the inspection.

ITEM #	ITEM NOTED	DESCRIPTION OF DEFICIENCY	REMEDIAL ACTIONS REQUIRED	IN COMPLIANCE	DATE NOTED	CURRENT STATUS

ITEMS NOTED IN THIS INSPECTION:

**Note: The item numbers listed above correspond to the circled numbering on the attached reference map.

ADDITIONAL COMMENTS OR NOTES:

- Shared construction entrance in place; entry is stable
- silt fence in place
- site is stable
- No activity

Approximate Areas of Disturbance:

- New Disturbance: YES / NO If yes, new disturbance includes: _____

Total Current Approximate Disturbance = 3,125 sf (0.07 acres)

824N

This site is IN / OUT OF compliance with the terms and conditions of the Stormwater Pollution Control Plan and permit.

ITEMS NOTED IN THIS INSPECTION:

List specific items relating to erosion & sediment controls, implementation of the plan, description of stormwater discharges, and any water quality monitoring performed during the inspection.

ITEM #	ITEM NOTED	DESCRIPTION OF DEFICIENCY	REMEDIAL ACTIONS REQUIRED	IN COMPLIANCE	DATE NOTED	CURRENT STATUS

ITEMS NOTED IN THIS INSPECTION:

**Note: The item numbers listed above correspond to the circled numbering on the attached reference map.

ADDITIONAL COMMENTS OR NOTES:

- inspection from entry @ 823N; site access gate closed
- silt fence & concrete block wall in place
- site appears stable
- no activity

Approximate Areas of Disturbance:

- New Disturbance: YES / NO If yes, new disturbance includes: _____

Total Current Approximate Disturbance = 2,700 sf (0.06 acres)

825N

This site is IN / OUT OF compliance with the terms and conditions of the Stormwater Pollution Control Plan and permit.

ITEMS NOTED IN THIS INSPECTION:

List specific items relating to erosion & sediment controls, implementation of the plan, description of stormwater discharges, and any water quality monitoring performed during the inspection.

ITEM #	ITEM NOTED	DESCRIPTION OF DEFICIENCY	REMEDIAL ACTIONS REQUIRED	IN COMPLIANCE	DATE NOTED	CURRENT STATUS

ITEMS NOTED IN THIS INSPECTION:

**Note: The item numbers listed above correspond to the circled numbering on the attached reference map.

ADDITIONAL COMMENTS OR NOTES:

- silt fence, hay bales, & concrete retaining wall in place
- Crushed stone surface in place on upper portion of site
- Site is stable
- NO activity

Approximate Areas of Disturbance:

- New Disturbance: YES / NO If yes, new disturbance includes: _____

Total Current Approximate Disturbance = 3,450 sf (0.08 acres)

**SEDIMENTATION AND EROSION CONTROL INSPECTION REPORT
THE UNITED ILLUMINATING COMPANY
BAIRD-CONGRESS**

SITES # 821S, 822S, 823S, 824S, 825S

INSPECTION INFORMATION
 DATE: 5/1/2018
 QUALIFIED INSPECTOR: Vincenzo Chiaravalloti, PE
 RAIN EVENT
 WEEKLY
 SPECIAL

WEATHER INFORMATION
 CURRENT FORECAST: 68-deg F /Sunny
 DATE OF LAST RAIN EVENT: Separate events on 4/27/2018 & 4/29/2018
 AMOUNT OF LAST RAIN EVENT: 0.4"

GENERAL PROJECT COMPLIANCE:

*APPROXIMATE CURRENT (SF/ACRES) DISTURBED:	26,950 SF/ 0.62 AC	DUST CONTROL MEASURES ESTABLISHED:	<u>YES</u> / NO
CONSTRUCTION ENTRANCE INSTALLED:	<u>YES</u> / NO	SILT FENCE INSTALLED & FUNCTIONAL:	<u>YES</u> / NO
WASHOUT AREA ESTABLISHED:	YES/NO <u>N/A</u>	INLET PROTECTION INSTALLED & FUNCTIONAL:	YES / NO <u>N/A</u>
WASTE DISPOSAL AREA ESTABLISHED:	<u>YES</u> / NO	ALL OTHER E&S CONTROLS INSTALLED & FUNCTIONAL:	<u>YES</u> / NO
IN-ACTIVE AREAS STABILIZED:	<u>YES</u> / NO		
STORMWATER DISCHARGE OBSERVED:	YES / <u>NO</u> If yes, describe discharge:		

DISTRIBUTION:

In my judgment the site is IN / OUT OF compliance with the terms and conditions of the Stormwater Pollution Control Plan and permit.




 Signature of Qualified Inspector

5/1/2018

 Date

"I have personally examined and am familiar with the information submitted in this document and all attachments thereto, and I certify that, based on reasonable investigation, including my inquiry of those individuals responsible for obtaining the information, the submitted information is true, accurate and complete to the best of my knowledge and belief. I understand that a false statement made in this document or its attachments may be punishable as a criminal offense, in accordance with section 22a-6 of the Connecticut General Statutes, pursuant to section 53a-157b of the Connecticut General Statutes, and in accordance with any other applicable statute."



 Signature of Permittee/Authorized Representative

5/2/18

 Date

* This is the total disturbance for all sites included in this report. Individual site disturbances are listed on the subsequent sheets.

This site is IN / OUT OF compliance with the terms and conditions of the Stormwater Pollution Control Plan and permit.

ITEMS NOTED IN THIS INSPECTION:

List specific items relating to erosion & sediment controls, implementation of the plan, description of stormwater discharges, and any water quality monitoring performed during the inspection.

ITEM #	ITEM NOTED	DESCRIPTION OF DEFICIENCY	REMEDIAL ACTIONS REQUIRED	IN COMPLIANCE	DATE NOTED	CURRENT STATUS

ITEMS NOTED IN THIS INSPECTION:

**Note: The item numbers listed above correspond to the circled numbering on the attached reference map.

ADDITIONAL COMMENTS OR NOTES:

→ No Activity
 → CRUSHED STONE SURFACE @ ENTRY
 → SILT FENCE BARRIER CONTAINING SITE
 ↳ PARTIALLY COLLAPSED, BUT TOED INTO GROUND

Approximate Areas of Disturbance:

- New Disturbance: YES (NO) If yes, new disturbance includes: _____

Total Current Approximate Disturbance = 5,250 sf (0.12 acres)

822S

This site is IN / OUT OF compliance with the terms and conditions of the Stormwater Pollution Control Plan and permit.

ITEMS NOTED IN THIS INSPECTION:

List specific items relating to erosion & sediment controls, implementation of the plan, description of stormwater discharges, and any water quality monitoring performed during the inspection.

ITEM #	ITEM NOTED	DESCRIPTION OF DEFICIENCY	REMEDIAL ACTIONS REQUIRED	IN COMPLIANCE	DATE NOTED	CURRENT STATUS

ITEMS NOTED IN THIS INSPECTION:

**Note: The item numbers listed above correspond to the circled numbering on the attached reference map.

ADDITIONAL COMMENTS OR NOTES:

→ No ACTIVITY
 → STONE ENTRY FOR MULTIPLE SITES, ON-SITE & STABLE
 → SILT FENCE ALONG EDGE OF EMBANKMENT
 → SITES CONTAINED IN RR ROW

Approximate Areas of Disturbance:

- New Disturbance: YES / NO If yes, new disturbance includes: _____

Total Current Approximate Disturbance = 3,200 sf (0.07 acres)

This site is IN / OUT OF compliance with the terms and conditions of the Stormwater Pollution Control Plan and permit.

ITEMS NOTED IN THIS INSPECTION:

List specific items relating to erosion & sediment controls, implementation of the plan, description of stormwater discharges, and any water quality monitoring performed during the inspection.

ITEM #	ITEM NOTED	DESCRIPTION OF DEFICIENCY	REMEDIAL ACTIONS REQUIRED	IN COMPLIANCE	DATE NOTED	CURRENT STATUS

ITEMS NOTED IN THIS INSPECTION:

**Note: The item numbers listed above correspond to the circled numbering on the attached reference map.

ADDITIONAL COMMENTS OR NOTES:

- NO ACTIVITY
- CRUSHED SAND STOCKPILE ON-SITE
- SITE CONTAINED IN RR EMBANKMENT
- SILT-FENCE BARRIER IN PLACE ALONG TOE OF SLOPE

Approximate Areas of Disturbance:

- New Disturbance: YES / NO If yes, new disturbance includes: _____

Total Current Approximate Disturbance = 2,050 sf (0.05 acres)

824S

This site is IN / OUT OF compliance with the terms and conditions of the Stormwater Pollution Control Plan and permit.

ITEMS NOTED IN THIS INSPECTION:

List specific items relating to erosion & sediment controls, implementation of the plan, description of stormwater discharges, and any water quality monitoring performed during the inspection.

ITEM #	ITEM NOTED	DESCRIPTION OF DEFICIENCY	REMEDIAL ACTIONS REQUIRED	IN COMPLIANCE	DATE NOTED	CURRENT STATUS

ITEMS NOTED IN THIS INSPECTION:

**Note: The item numbers listed above correspond to the circled numbering on the attached reference map.

ADDITIONAL COMMENTS OR NOTES:

→ No ACTIVITY
→ SITE CONTAINED IN RR ROW
→ SHARED STONE ENTRY TO RR

Approximate Areas of Disturbance:

- New Disturbance: YES / NO If yes, new disturbance includes: _____

Total Current Approximate Disturbance = 7,250 sf (0.17 acres)

This site is IN / OUT OF compliance with the terms and conditions of the Stormwater Pollution Control Plan and permit.

ITEMS NOTED IN THIS INSPECTION:

List specific items relating to erosion & sediment controls, implementation of the plan, description of stormwater discharges, and any water quality monitoring performed during the inspection.

ITEM #	ITEM NOTED	DESCRIPTION OF DEFICIENCY	REMEDIAL ACTIONS REQUIRED	IN COMPLIANCE	DATE NOTED	CURRENT STATUS

ITEMS NOTED IN THIS INSPECTION:

**Note: The item numbers listed above correspond to the circled numbering on the attached reference map.

ADDITIONAL COMMENTS OR NOTES:

→ No ACTIVITY | EXCAVATION & ENTRY BY OTHERS ON ADJACENT SITE
 → SP (K) PILES CONTAINED ON-SITE
 → SHARPED STONE ENTRY STABLE
 → CRUSHED STONE SURFACE BUFFER AROUND SITE

Approximate Areas of Disturbance:

- New Disturbance: YES NO If yes, new disturbance includes: _____

Total Current Approximate Disturbance = 9,200 sf (0.21 acres)



Structure 791S



Structure 795N



Structure 802N



Structure 806S



Structure 810N



Structure 817S



Structure 818N



Structure 823S



Structure 825N

This site is IN / OUT OF compliance with the terms and conditions of the Stormwater Pollution Control Plan and permit.

ITEMS NOTED IN THIS INSPECTION:

List specific items relating to erosion & sediment controls, implementation of the plan, description of stormwater discharges, and any water quality monitoring performed during the inspection.

ITEM #	ITEM NOTED	DESCRIPTION OF DEFICIENCY	REMEDIAL ACTIONS REQUIRED	IN COMPLIANCE	DATE NOTED	CURRENT STATUS

ITEMS NOTED IN THIS INSPECTION:

**Note: The item numbers listed above correspond to the circled numbering on the attached reference map.

ADDITIONAL COMMENTS OR NOTES:

→ NO WORK OBSERVED

Approximate Areas of Disturbance:

- New Disturbance: YES / NO If yes, new disturbance includes: _____

Total Current Approximate Disturbance = 0 sf (0.00 acres)

786N

This site is IN / OUT OF compliance with the terms and conditions of the Stormwater Pollution Control Plan and permit.

ITEMS NOTED IN THIS INSPECTION:

List specific items relating to erosion & sediment controls, implementation of the plan, description of stormwater discharges, and any water quality monitoring performed during the inspection.

ITEM #	ITEM NOTED	DESCRIPTION OF DEFICIENCY	REMEDIAL ACTIONS REQUIRED	IN COMPLIANCE	DATE NOTED	CURRENT STATUS

ITEMS NOTED IN THIS INSPECTION:

**Note: The item numbers listed above correspond to the circled numbering on the attached reference map.

ADDITIONAL COMMENTS OR NOTES:

→ NO ACTIVITY
→ SITE VEGETATED & CONTAINED NEXT TO WALK
→ SILT-FENCE BARRIER & STRAW MATTE
AROUND SITE

Approximate Areas of Disturbance:

- New Disturbance: YES / NO If yes, new disturbance includes: _____

Total Current Approximate Disturbance = 1,000 sf (0.02 acres)

This site is IN / OUT OF compliance with the terms and conditions of the Stormwater Pollution Control Plan and permit.

ITEMS NOTED IN THIS INSPECTION:

List specific items relating to erosion & sediment controls, implementation of the plan, description of stormwater discharges, and any water quality monitoring performed during the inspection.

ITEM #	ITEM NOTED	DESCRIPTION OF DEFICIENCY	REMEDIAL ACTIONS REQUIRED	IN COMPLIANCE	DATE NOTED	CURRENT STATUS

ITEMS NOTED IN THIS INSPECTION:

**Note: The item numbers listed above correspond to the circled numbering on the attached reference map.

ADDITIONAL COMMENTS OR NOTES:

→ No ACTIVITY
 → SITE CONTAINED NEXT TO RAIL-ROAD w/ CONC. BARRIER
 → PAVED ACCESS NEV TO STABLE WALK

Approximate Areas of Disturbance:

- New Disturbance: YES NO If yes, new disturbance includes: _____

Total Current Approximate Disturbance = 100 sf (<0.01 acres)

789N

This site is IN / OUT OF compliance with the terms and conditions of the Stormwater Pollution Control Plan and permit.

ITEMS NOTED IN THIS INSPECTION:

List specific items relating to erosion & sediment controls, implementation of the plan, description of stormwater discharges, and any water quality monitoring performed during the inspection.

ITEM #	ITEM NOTED	DESCRIPTION OF DEFICIENCY	REMEDIAL ACTIONS REQUIRED	IN COMPLIANCE	DATE NOTED	CURRENT STATUS

ITEMS NOTED IN THIS INSPECTION:

**Note: The item numbers listed above correspond to the circled numbering on the attached reference map.

ADDITIONAL COMMENTS OR NOTES:

→ No ACTIVITY | No DISTURBANCE

Approximate Areas of Disturbance:

- New Disturbance: YES / NO If yes, new disturbance includes: _____

Total Current Approximate Disturbance = 0 sf (0.00 acres)

This site is IN / OUT OF compliance with the terms and conditions of the Stormwater Pollution Control Plan and permit.

ITEMS NOTED IN THIS INSPECTION:

List specific items relating to erosion & sediment controls, implementation of the plan, description of stormwater discharges, and any water quality monitoring performed during the inspection.

ITEM #	ITEM NOTED	DESCRIPTION OF DEFICIENCY	REMEDIAL ACTIONS REQUIRED	IN COMPLIANCE	DATE NOTED	CURRENT STATUS

ITEMS NOTED IN THIS INSPECTION:

**Note: The item numbers listed above correspond to the circled numbering on the attached reference map.

ADDITIONAL COMMENTS OR NOTES:

→ NO ACTIVITY

→ SITE CONTAINED IN VEGETATED ROAD SHOULDER

Approximate Areas of Disturbance:

- New Disturbance: YES / NO If yes, new disturbance includes: _____

Total Current Approximate Disturbance = 100 sf (<0.01 acres)

**SEDIMENTATION AND EROSION CONTROL INSPECTION REPORT
THE UNITED ILLUMINATING COMPANY
BAIRD-CONGRESS**

SITES # 792N, 793N, 794N, 795N

INSPECTION INFORMATION

DATE: 5/21/2018
 QUALIFIED INSPECTOR: Vincenzo Chiaravalloti, PE
 RAIN EVENT
 WEEKLY
 SPECIAL

WEATHER INFORMATION

CURRENT FORECAST: 72-deg F / Sunny
 DATE OF LAST RAIN EVENT: 5/19/2018
 AMOUNT OF LAST RAIN EVENT: 0.6"

GENERAL PROJECT COMPLIANCE:

*APPROXIMATE CURRENT (SF/ACRES) DISTURBED:	<u>100 SF/</u> <u>≤0.01 AC</u>	DUST CONTROL MEASURES ESTABLISHED:	<u>YES</u> / NO
CONSTRUCTION ENTRANCE INSTALLED:	YES / NO <u>N/A</u>	SILT FENCE INSTALLED & FUNCTIONAL:	YES / NO <u>N/A</u>
WASHOUT AREA ESTABLISHED:	YES / NO <u>N/A</u>	INLET PROTECTION INSTALLED & FUNCTIONAL:	YES / NO <u>N/A</u>
WASTE DISPOSAL AREA ESTABLISHED:	<u>YES</u> / NO	ALL OTHER E&S CONTROLS INSTALLED & FUNCTIONAL:	<u>YES</u> / NO
IN-ACTIVE AREAS STABILIZED:	<u>YES</u> / NO		
STORMWATER DISCHARGE OBSERVED:	YES / <u>NO</u> If yes, describe discharge:		


DISTRIBUTION:

In my judgment the site is IN / ~~OUT OF~~ compliance with the terms and conditions of the Stormwater Pollution Control Plan and permit.


 Signature of Qualified Inspector

5/21/2018
 Date

"I have personally examined and am familiar with the information submitted in this document and all attachments thereto, and I certify that, based on reasonable investigation, including my inquiry of those individuals responsible for obtaining the information, the submitted information is true, accurate and complete to the best of my knowledge and belief. I understand that a false statement made in this document or its attachments may be punishable as a criminal offense, in accordance with section 22a-6 of the Connecticut General Statutes, pursuant to section 53a-157b of the Connecticut General Statutes, and in accordance with any other applicable statute."


 Signature of Permittee/Authorized Representative

ce/4/18
 Date

* This is the total disturbance for all sites included in this report. Individual site disturbances are listed on the subsequent sheets.

This site is IN / OUT OF compliance with the terms and conditions of the Stormwater Pollution Control Plan and permit.

ITEMS NOTED IN THIS INSPECTION:

List specific items relating to erosion & sediment controls, implementation of the plan, description of stormwater discharges, and any water quality monitoring performed during the inspection.

ITEM #	ITEM NOTED	DESCRIPTION OF DEFICIENCY	REMEDIAL ACTIONS REQUIRED	IN COMPLIANCE	DATE NOTED	CURRENT STATUS

ITEMS NOTED IN THIS INSPECTION:

**Note: The item numbers listed above correspond to the circled numbering on the attached reference map.

ADDITIONAL COMMENTS OR NOTES:

→ No Activity / No DISTURBANCE
 → SITE FULLY PAUSED

Approximate Areas of Disturbance:

- Previous Disturbance 0 sf
- New Disturbance: YES / NO If yes, new disturbance includes: _____

Total Current Approximate Disturbance=0 sf

793N

This site is IN / OUT OF compliance with the terms and conditions of the Stormwater Pollution Control Plan and permit.

ITEMS NOTED IN THIS INSPECTION:

List specific items relating to erosion & sediment controls, implementation of the plan, description of stormwater discharges, and any water quality monitoring performed during the inspection.

ITEM #	ITEM NOTED	DESCRIPTION OF DEFICIENCY	REMEDIAL ACTIONS REQUIRED	IN COMPLIANCE	DATE NOTED	CURRENT STATUS

ITEMS NOTED IN THIS INSPECTION:

**Note: The item numbers listed above correspond to the circled numbering on the attached reference map.

ADDITIONAL COMMENTS OR NOTES:

→ No ACTIVITY | No DISTURBANCE
→ SITE FULLY PAVED

Approximate Areas of Disturbance:

- Previous Disturbance 0 sf
- New Disturbance: YES / NO If yes, new disturbance includes: _____

Total Current Approximate Disturbance=0 sf

794N

This site is IN / OUT OF compliance with the terms and conditions of the Stormwater Pollution Control Plan and permit.

ITEMS NOTED IN THIS INSPECTION:

List specific items relating to erosion & sediment controls, implementation of the plan, description of stormwater discharges, and any water quality monitoring performed during the inspection.

ITEM #	ITEM NOTED	DESCRIPTION OF DEFICIENCY	REMEDIAL ACTIONS REQUIRED	IN COMPLIANCE	DATE NOTED	CURRENT STATUS

ITEMS NOTED IN THIS INSPECTION:

**Note: The item numbers listed above correspond to the circled numbering on the attached reference map.

ADDITIONAL COMMENTS OR NOTES:

→ No Activity / No Disturbance
→ Site Fully Paused

Approximate Areas of Disturbance:

- Previous Disturbance 0 sf
- New Disturbance: YES / NO If yes, new disturbance includes: _____

Total Current Approximate Disturbance = 0 sf

795N

This site is IN / OUT OF compliance with the terms and conditions of the Stormwater Pollution Control Plan and permit.

ITEMS NOTED IN THIS INSPECTION:

List specific items relating to erosion & sediment controls, implementation of the plan, description of stormwater discharges, and any water quality monitoring performed during the inspection.

ITEM #	ITEM NOTED	DESCRIPTION OF DEFICIENCY	REMEDIAL ACTIONS REQUIRED	IN COMPLIANCE	DATE NOTED	CURRENT STATUS

ITEMS NOTED IN THIS INSPECTION:

**Note: The item numbers listed above correspond to the circled numbering on the attached reference map.

ADDITIONAL COMMENTS OR NOTES:

→ No ACTIVITY
→ SITE CONTAINED IN PAVED LOT
→ SHARED PAVED ACCESS w/ TRAINING FACILITY

Approximate Areas of Disturbance:

- Previous Disturbance 100 sf
- New Disturbance: YES / NO If yes, new disturbance includes:

Total Current Approximate Disturbance = 100 sf (<0.01 acres)

**SEDIMENTATION AND EROSION CONTROL INSPECTION REPORT
THE UNITED ILLUMINATING COMPANY
BAIRD-CONGRESS**

SITES # 796N, 797N, 798N, 799N

INSPECTION INFORMATION		WEATHER INFORMATION	
DATE:	5/21/2018	CURRENT FORECAST:	72-deg F / Sunny
QUALIFIED INSPECTOR:	Vincenzo Chiaravalloti, PE	DATE OF LAST RAIN EVENT:	5/19/2018
RAIN EVENT	<input checked="" type="checkbox"/>	AMOUNT OF LAST RAIN EVENT:	0.6"
WEEKLY	<input type="checkbox"/>		
SPECIAL	<input type="checkbox"/>		

GENERAL PROJECT COMPLIANCE:

*APPROXIMATE CURRENT (SF/ACRES) DISTURBED:	<u>6,700 SF / 0.15 AC</u>	DUST CONTROL MEASURES ESTABLISHED:	<u>YES</u> / NO
CONSTRUCTION ENTRANCE INSTALLED:	<u>YES</u> / NO	SILT FENCE INSTALLED & FUNCTIONAL:	<u>YES</u> / NO
WASHOUT AREA ESTABLISHED:	YES / NO <u>N/A</u>	INLET PROTECTION INSTALLED & FUNCTIONAL:	YES / NO <u>N/A</u>
WASTE DISPOSAL AREA ESTABLISHED:	<u>YES</u> / NO	ALL OTHER E&S CONTROLS INSTALLED & FUNCTIONAL:	<u>YES</u> / NO
IN-ACTIVE AREAS STABILIZED:	<u>YES</u> / NO		
STORMWATER DISCHARGE OBSERVED:	YES / <u>NO</u>		
	If yes, describe discharge:		

DISTRIBUTION:

In my judgment the site is IN / OUT OF compliance with the terms and conditions of the Stormwater Pollution Control Plan and permit.

Vincenzo Chiaravalloti
Signature of Qualified Inspector

5/21/2018
Date

"I have personally examined and am familiar with the information submitted in this document and all attachments thereto, and I certify that, based on reasonable investigation, including my inquiry of those individuals responsible for obtaining the information, the submitted information is true, accurate and complete to the best of my knowledge and belief. I understand that a false statement made in this document or its attachments may be punishable as a criminal offense, in accordance with section 22a-6 of the Connecticut General Statutes, pursuant to section 53a-157b of the Connecticut General Statutes, and in accordance with any other applicable statute."

[Signature]
Signature of Permittee/Authorized Representative

6/9/18
Date

* This is the total disturbance for all sites included in this report. Individual site disturbances are listed on the subsequent sheets.

796N

This site is IN / OUT OF compliance with the terms and conditions of the Stormwater Pollution Control Plan and permit.

ITEMS NOTED IN THIS INSPECTION:

List specific items relating to erosion & sediment controls, implementation of the plan, description of stormwater discharges, and any water quality monitoring performed during the inspection.

ITEM #	ITEM NOTED	DESCRIPTION OF DEFICIENCY	REMEDIAL ACTIONS REQUIRED	IN COMPLIANCE	DATE NOTED	CURRENT STATUS

ITEMS NOTED IN THIS INSPECTION:

**Note: The item numbers listed above correspond to the circled numbering on the attached reference map.

ADDITIONAL COMMENTS OR NOTES:

→ No ACTIVITY
 → SITE IN VEGETATED ISLAND
 → SHARED PAVED ACCESS w/ TRAINING FACILITY

Approximate Areas of Disturbance:

- Previous Disturbance 100 sf
- New Disturbance: YES / NO If yes, new disturbance includes: _____

Total Current Approximate Disturbance = 100 sf (<0.01 acres)

797N

This site is IN / OUT OF compliance with the terms and conditions of the Stormwater Pollution Control Plan and permit.

ITEMS NOTED IN THIS INSPECTION:

List specific items relating to erosion & sediment controls, implementation of the plan, description of stormwater discharges, and any water quality monitoring performed during the inspection.

ITEM #	ITEM NOTED	DESCRIPTION OF DEFICIENCY	REMEDIAL ACTIONS REQUIRED	IN COMPLIANCE	DATE NOTED	CURRENT STATUS

ITEMS NOTED IN THIS INSPECTION:

**Note: The item numbers listed above correspond to the circled numbering on the attached reference map.

ADDITIONAL COMMENTS OR NOTES:

→ No Activity
→ SITE CONTAINED IN GRAVEL LOT
→ SHARDED PAVED ACCESSED

Approximate Areas of Disturbance:

- Previous Disturbance 100 sf
- New Disturbance: YES / NO If yes, new disturbance includes:

Total Current Approximate Disturbance = 100 sf (<0.01 acres)

798N

This site is IN / OUT OF compliance with the terms and conditions of the Stormwater Pollution Control Plan and permit.

ITEMS NOTED IN THIS INSPECTION:

List specific items relating to erosion & sediment controls, implementation of the plan, description of stormwater discharges, and any water quality monitoring performed during the inspection.

ITEM #	ITEM NOTED	DESCRIPTION OF DEFICIENCY	REMEDIAL ACTIONS REQUIRED	IN COMPLIANCE	DATE NOTED	CURRENT STATUS

ITEMS NOTED IN THIS INSPECTION:

**Note: The item numbers listed above correspond to the circled numbering on the attached reference map.

ADDITIONAL COMMENTS OR NOTES:

→ No ACTIVITY
→ SITE CONTAINED IN GRAVEL CUT
→ No ISSUES
→ SHARED PAVED ACCESS

Approximate Areas of Disturbance:

- Previous Disturbance 100 sf
- New Disturbance: YES / NO If yes, new disturbance includes: _____

Total Current Approximate Disturbance = 100 sf (<0.01 acres)

799N

This site is IN / OUT OF compliance with the terms and conditions of the Stormwater Pollution Control Plan and permit.

ITEMS NOTED IN THIS INSPECTION:

List specific items relating to erosion & sediment controls, implementation of the plan, description of stormwater discharges, and any water quality monitoring performed during the inspection.

ITEM #	ITEM NOTED	DESCRIPTION OF DEFICIENCY	REMEDIAL ACTIONS REQUIRED	IN COMPLIANCE	DATE NOTED	CURRENT STATUS

ITEMS NOTED IN THIS INSPECTION:

**Note: The item numbers listed above correspond to the circled numbering on the attached reference map.

ADDITIONAL COMMENTS OR NOTES:

- No ACTIVITY
- SITE CONTAINED IN GRAVEL LOT
- CON. BARRIER & SILT-FENCE PROTECTION AROUND SITE
- SHARED PAVED ACCESS

Approximate Areas of Disturbance:

- Previous Disturbance 6,400sf
 - New Disturbance: YES / NO If yes, new disturbance includes:
- Total Current Approximate Disturbance = 6,400 sf (0.15 acres)

**SEDIMENTATION AND EROSION CONTROL INSPECTION REPORT
THE UNITED ILLUMINATING COMPANY
BAIRD-CONGRESS**

SITES # 805N, 806N, 807N, 808N, 809N, 810N, 811N, 812N

INSPECTION INFORMATION		WEATHER INFORMATION	
DATE:	5/21/2018	CURRENT FORECAST:	72-deg F / Sunny
QUALIFIED INSPECTOR:	Vincenzo Chiaravalloti, PE	DATE OF LAST RAIN EVENT:	5/19/2018
RAIN EVENT	<input checked="" type="checkbox"/>	AMOUNT OF LAST RAIN EVENT:	0.6"
WEEKLY	<input type="checkbox"/>		
SPECIAL	<input type="checkbox"/>		

GENERAL PROJECT COMPLIANCE:

*APPROXIMATE CURRENT (SF/ ACRES) DISTURBED:	29,700 SF/ 0.68 AC	DUST CONTROL MEASURES ESTABLISHED:	<input checked="" type="checkbox"/> YES / NO
CONSTRUCTION ENTRANCE INSTALLED:	<input checked="" type="checkbox"/> YES / NO	SILT FENCE INSTALLED & FUNCTIONAL:	<input checked="" type="checkbox"/> YES / NO
WASHOUT AREA ESTABLISHED:	YES/ NO <i>N/A</i>	INLET PROTECTION INSTALLED & FUNCTIONAL:	YES / NO <input checked="" type="checkbox"/> N/A
WASTE DISPOSAL AREA ESTABLISHED:	<input checked="" type="checkbox"/> YES / NO	ALL OTHER E&S CONTROLS INSTALLED & FUNCTIONAL:	<input checked="" type="checkbox"/> YES / NO
IN-ACTIVE AREAS STABILIZED:	<input checked="" type="checkbox"/> YES / NO		
STORMWATER DISCHARGE OBSERVED:	YES / <input checked="" type="checkbox"/> NO If yes, describe discharge:		

DISTRIBUTION:

In my judgment the site is **IN** / **OUT OF** compliance with the terms and conditions of the Stormwater Pollution Control Plan and permit.




Signature of Qualified Inspector

5/21/2018

Date

"I have personally examined and am familiar with the information submitted in this document and all attachments thereto, and I certify that, based on reasonable investigation, including my inquiry of those individuals responsible for obtaining the information, the submitted information is true, accurate and complete to the best of my knowledge and belief. I understand that a false statement made in this document or its attachments may be punishable as a criminal offense, in accordance with section 22a-6 of the Connecticut General Statutes, pursuant to section 53a-157b of the Connecticut General Statutes, and in accordance with any other applicable statute."



Signature of Permittee/Authorized Representative

6/4/18

Date

* This is the total disturbance for all sites included in this report. Individual site disturbances are listed on the subsequent sheets.

This site is IN OUT OF compliance with the terms and conditions of the Stormwater Pollution Control Plan and permit.

ITEMS NOTED IN THIS INSPECTION:

List specific items relating to erosion & sediment controls, implementation of the plan, description of stormwater discharges, and any water quality monitoring performed during the inspection.

ITEM #	ITEM NOTED	DESCRIPTION OF DEFICIENCY	REMEDIAL ACTIONS REQUIRED	IN COMPLIANCE	DATE NOTED	CURRENT STATUS

ITEMS NOTED IN THIS INSPECTION:

**Note: The item numbers listed above correspond to the circled numbering on the attached reference map.

ADDITIONAL COMMENTS OR NOTES:

→ No ACTIVITY / No DIRECT ACCESS
 → SITE 805N → 8/2N ALL CONTAINED IN RR ROW w/ SHARED ACCESS
 → PONDING AT ENTRY → SILT FENCE BARRIER ALONG EDGE OF ROW AROUND EACH SITE

Approximate Areas of Disturbance:

- New Disturbance: YES NO If yes, new disturbance includes: _____

Total Current Approximate Disturbance = 4,050 sf (0.09 acres)

806N

This site is IN / OUT OF compliance with the terms and conditions of the Stormwater Pollution Control Plan and permit.

ITEMS NOTED IN THIS INSPECTION:

List specific items relating to erosion & sediment controls, implementation of the plan, description of stormwater discharges, and any water quality monitoring performed during the inspection.

ITEM #	ITEM NOTED	DESCRIPTION OF DEFICIENCY	REMEDIAL ACTIONS REQUIRED	IN COMPLIANCE	DATE NOTED	CURRENT STATUS

ITEMS NOTED IN THIS INSPECTION:

**Note: The item numbers listed above correspond to the circled numbering on the attached reference map.

ADDITIONAL COMMENTS OR NOTES:

- No Activity / No Direct Access
- Sites Contained in RR ROW
- Pending at Entry
- VEG Buffer + S.F. Along Row

Approximate Areas of Disturbance:

- New Disturbance: YES / NO If yes, new disturbance includes: _____

Total Current Approximate Disturbance = 4,050 sf (0.09 acres)

This site is IN / OUT OF compliance with the terms and conditions of the Stormwater Pollution Control Plan and permit.

ITEMS NOTED IN THIS INSPECTION:

List specific items relating to erosion & sediment controls, implementation of the plan, description of stormwater discharges, and any water quality monitoring performed during the inspection.

ITEM #	ITEM NOTED	DESCRIPTION OF DEFICIENCY	REMEDIAL ACTIONS REQUIRED	IN COMPLIANCE	DATE NOTED	CURRENT STATUS

ITEMS NOTED IN THIS INSPECTION:

**Note: The item numbers listed above correspond to the circled numbering on the attached reference map.

ADDITIONAL COMMENTS OR NOTES:

- No Activity / No Direct Access
- Site Contained in RR ROW
- Grade Buffer & S.F. Barrier Along Edge of R.O.W.
- Pending At Entry

Approximate Areas of Disturbance:

- New Disturbance: YES / **(NO)** If yes, new disturbance includes: _____

Total Current Approximate Disturbance = 4,050 sf (0.09 acres)

808N

This site is IN / OUT OF compliance with the terms and conditions of the Stormwater Pollution Control Plan and permit.

ITEMS NOTED IN THIS INSPECTION:

List specific items relating to erosion & sediment controls, implementation of the plan, description of stormwater discharges, and any water quality monitoring performed during the inspection.

ITEM #	ITEM NOTED	DESCRIPTION OF DEFICIENCY	REMEDIAL ACTIONS REQUIRED	IN COMPLIANCE	DATE NOTED	CURRENT STATUS

ITEMS NOTED IN THIS INSPECTION:

**Note: The item numbers listed above correspond to the circled numbering on the attached reference map.

ADDITIONAL COMMENTS OR NOTES:

- No Activity | No Direct Access
- Ponding At Shared Storm Entry
- Site Contained in RR R.O.W.
- Grass Buffer & S.F. Along Edge of R.O.W.

Approximate Areas of Disturbance:

- New Disturbance: YES / NO If yes, new disturbance includes: _____

Total Current Approximate Disturbance = 4,050 sf (0.09 acres)

This site is IN / OUT OF compliance with the terms and conditions of the Stormwater Pollution Control Plan and permit.

ITEMS NOTED IN THIS INSPECTION:

List specific items relating to erosion & sediment controls, implementation of the plan, description of stormwater discharges, and any water quality monitoring performed during the inspection.

ITEM #	ITEM NOTED	DESCRIPTION OF DEFICIENCY	REMEDIAL ACTIONS REQUIRED	IN COMPLIANCE	DATE NOTED	CURRENT STATUS

ITEMS NOTED IN THIS INSPECTION:

**Note: The item numbers listed above correspond to the circled numbering on the attached reference map.

ADDITIONAL COMMENTS OR NOTES:

- No Activity
- SITE CONTAINED IN RR. R.O.W.
- GRASS BUFFER & S.F. BARRIER @ EDGE OF R.O.W.
- PONDING @ SHARED ENTRY

Approximate Areas of Disturbance:

- New Disturbance: YES / (NO) If yes, new disturbance includes: _____

Total Current Approximate Disturbance = 4,050 sf (0.09 acres)

810N

This site is IN OUT OF compliance with the terms and conditions of the Stormwater Pollution Control Plan and permit.

ITEMS NOTED IN THIS INSPECTION:

List specific items relating to erosion & sediment controls, implementation of the plan, description of stormwater discharges, and any water quality monitoring performed during the inspection.

ITEM #	ITEM NOTED	DESCRIPTION OF DEFICIENCY	REMEDIAL ACTIONS REQUIRED	IN COMPLIANCE	DATE NOTED	CURRENT STATUS

ITEMS NOTED IN THIS INSPECTION:

**Note: The item numbers listed above correspond to the circled numbering on the attached reference map.

ADDITIONAL COMMENTS OR NOTES:

→ No Activity
→ SITE CONTAINED IN RA ROW.
→ Ponding AT SITE & AT STONE SHARED ENTRY

Approximate Areas of Disturbance:

- New Disturbance: YES / NO If yes, new disturbance includes: _____

Total Current Approximate Disturbance = 4,050 sf (0.09 acres)

This site is IN / OUT OF compliance with the terms and conditions of the Stormwater Pollution Control Plan and permit.

ITEMS NOTED IN THIS INSPECTION:

List specific items relating to erosion & sediment controls, implementation of the plan, description of stormwater discharges, and any water quality monitoring performed during the inspection.

ITEM #	ITEM NOTED	DESCRIPTION OF DEFICIENCY	REMEDIAL ACTIONS REQUIRED	IN COMPLIANCE	DATE NOTED	CURRENT STATUS

ITEMS NOTED IN THIS INSPECTION:

**Note: The item numbers listed above correspond to the circled numbering on the attached reference map.

ADDITIONAL COMMENTS OR NOTES:

→ No Activity
 → SITE CONTAINED IN RR R.O.W.
 → SHARED STONE ENTRY ON-SITE, w/ PENDING

Approximate Areas of Disturbance:

- New Disturbance: YES / NO If yes, new disturbance includes: _____

Total Current Approximate Disturbance = 1,350 sf (0.03 acres)

812N

This site is IN / OUT OF compliance with the terms and conditions of the Stormwater Pollution Control Plan and permit.

ITEMS NOTED IN THIS INSPECTION:

List specific items relating to erosion & sediment controls, implementation of the plan, description of stormwater discharges, and any water quality monitoring performed during the inspection.

ITEM #	ITEM NOTED	DESCRIPTION OF DEFICIENCY	REMEDIAL ACTIONS REQUIRED	IN COMPLIANCE	DATE NOTED	CURRENT STATUS

ITEMS NOTED IN THIS INSPECTION:

**Note: The item numbers listed above correspond to the circled numbering on the attached reference map.

ADDITIONAL COMMENTS OR NOTES:

→ No Activity (No Direct Access)
→ Site Contained in Gated R.O.W.
→ Shared Street Entry

Approximate Areas of Disturbance:

- New Disturbance: YES / **NO** If yes, new disturbance includes: _____

Total Current Approximate Disturbance = 4,050 sf (0.02 acres)

**SEDIMENTATION AND EROSION CONTROL INSPECTION REPORT
THE UNITED ILLUMINATING COMPANY
BAIRD-CONGRESS**

SITES # 813N, 814N, 815N

INSPECTION INFORMATION		WEATHER INFORMATION	
DATE:	5/21/2018	CURRENT FORECAST:	72-deg F /Sunny
QUALIFIED INSPECTOR:	Vincenzo Chiaravalloti, PE	DATE OF LAST RAIN EVENT:	5/19/2018
RAIN EVENT	<input checked="" type="checkbox"/>	AMOUNT OF LAST RAIN EVENT:	0.6"
WEEKLY	<input type="checkbox"/>		
SPECIAL	<input type="checkbox"/>		

GENERAL PROJECT COMPLIANCE:

*APPROXIMATE CURRENT (SF/ACRES) DISTURBED:	<u>1.100</u> SF/ <u>0.03</u> AC	DUST CONTROL MEASURES ESTABLISHED:	<u>YES</u> / NO
CONSTRUCTION ENTRANCE INSTALLED:	<u>YES</u> / NO	SILT FENCE INSTALLED & FUNCTIONAL:	YES / NO <u>N/A</u>
WASHOUT AREA ESTABLISHED:	YES/ NO <u>N/A</u>	INLET PROTECTION INSTALLED & FUNCTIONAL:	YES / NO <u>N/A</u>
WASTE DISPOSAL AREA ESTABLISHED:	<u>YES</u> / NO	ALL OTHER E&S CONTROLS INSTALLED & FUNCTIONAL:	<u>YES</u> / NO
IN-ACTIVE AREAS STABILIZED:	<u>YES</u> / NO		
STORMWATER DISCHARGE OBSERVED:	YES / <u>NO</u> If yes, describe discharge:		

DISTRIBUTION:

In my judgment the site is IN / OUT OF compliance with the terms and conditions of the Stormwater Pollution Control Plan and permit.

Vincenzo Chiaravalloti
Signature of Qualified Inspector

5/21/2018
Date

"I have personally examined and am familiar with the information submitted in this document and all attachments thereto, and I certify that, based on reasonable investigation, including my inquiry of those individuals responsible for obtaining the information, the submitted information is true, accurate and complete to the best of my knowledge and belief. I understand that a false statement made in this document or its attachments may be punishable as a criminal offense, in accordance with section 22a-6 of the Connecticut General Statutes, pursuant to section 53a-157b of the Connecticut General Statutes, and in accordance with any other applicable statute."

[Signature]
Signature of Permittee/ Authorized Representative

6/4/18
Date

* This is the total disturbance for all sites included in this report. Individual site disturbances are listed on the subsequent sheets.

This site is IN / OUT OF compliance with the terms and conditions of the Stormwater Pollution Control Plan and permit.

ITEMS NOTED IN THIS INSPECTION:

List specific items relating to erosion & sediment controls, implementation of the plan, description of stormwater discharges, and any water quality monitoring performed during the inspection.

ITEM #	ITEM NOTED	DESCRIPTION OF DEFICIENCY	REMEDIAL ACTIONS REQUIRED	IN COMPLIANCE	DATE NOTED	CURRENT STATUS

ITEMS NOTED IN THIS INSPECTION:

**Note: The item numbers listed above correspond to the circled numbering on the attached reference map.

ADDITIONAL COMMENTS OR NOTES:

→ No Activity

→ SITE CONTAINED BETWEEN BUILDING & TR

→ SHARED STONE ENTRY TO RR ACCESS

Approximate Areas of Disturbance:

- Previous Disturbance 900 sf
- New Disturbance: YES / NO If yes, new disturbance includes: _____

Total Current Approximate Disturbance = 900 sf (0.02 acres)

814N

This site is IN / OUT OF compliance with the terms and conditions of the Stormwater Pollution Control Plan and permit.

ITEMS NOTED IN THIS INSPECTION:

List specific items relating to erosion & sediment controls, implementation of the plan, description of stormwater discharges, and any water quality monitoring performed during the inspection.

ITEM #	ITEM NOTED	DESCRIPTION OF DEFICIENCY	REMEDIAL ACTIONS REQUIRED	IN COMPLIANCE	DATE NOTED	CURRENT STATUS

ITEMS NOTED IN THIS INSPECTION:

**Note: The item numbers listed above correspond to the circled numbering on the attached reference map.

ADDITIONAL COMMENTS OR NOTES:

→ NO ACTIVITY
→ SITE W/IN TRAIL-ROAD EMBANKMENT
→ SHARED STONE ENTRY

Approximate Areas of Disturbance:

- Previous Disturbance 100 sf
- New Disturbance: YES / NO If yes, new disturbance includes: _____

Total Current Approximate Disturbance = 100 sf (≤0.01 acres)

815N

This site is IN OUT OF compliance with the terms and conditions of the Stormwater Pollution Control Plan and permit.

ITEMS NOTED IN THIS INSPECTION:

List specific items relating to erosion & sediment controls, implementation of the plan, description of stormwater discharges, and any water quality monitoring performed during the inspection.

ITEM #	ITEM NOTED	DESCRIPTION OF DEFICIENCY	REMEDIAL ACTIONS REQUIRED	IN COMPLIANCE	DATE NOTED	CURRENT STATUS

ITEMS NOTED IN THIS INSPECTION:

**Note: The item numbers listed above correspond to the circled numbering on the attached reference map.

ADDITIONAL COMMENTS OR NOTES:

→ No ACTIVITY
→ SHARED PAVED ENTRY
→ VEGETATIVE SITE CONTAINED w/ SILT-FENCE BARRIK

Approximate Areas of Disturbance:

- Previous Disturbance 100 sf
- New Disturbance: YES NO If yes, new disturbance includes: _____

Total Current Approximate Disturbance = 100 sf (<0.01 acres)

**SEDIMENTATION AND EROSION CONTROL INSPECTION REPORT
THE UNITED ILLUMINATING COMPANY
BAIRD-CONGRESS**

SITES # 816N, 817N, 818N

INSPECTION INFORMATION

DATE: 5/21/2018
 QUALIFIED INSPECTOR: Vincenzo Chiaravalloti, PE
 RAIN EVENT
 WEEKLY
 SPECIAL

WEATHER INFORMATION

CURRENT FORECAST: 72-deg F / Sunny
 DATE OF LAST RAIN EVENT: 5/19/2018
 AMOUNT OF LAST RAIN EVENT: 0.6"

GENERAL PROJECT COMPLIANCE:

*APPROXIMATE CURRENT (SF/ACRES) DISTURBED:	14,400 SF / 0.33 AC	DUST CONTROL MEASURES ESTABLISHED:	<input checked="" type="checkbox"/> YES / NO
CONSTRUCTION ENTRANCE INSTALLED:	<input checked="" type="checkbox"/> YES / NO	SILT FENCE INSTALLED & FUNCTIONAL:	<input checked="" type="checkbox"/> YES / NO
WASHOUT AREA ESTABLISHED:	YES / NO	INLET PROTECTION INSTALLED & FUNCTIONAL:	YES / NO <input checked="" type="checkbox"/> N/A
WASTE DISPOSAL AREA ESTABLISHED:	N/A <input checked="" type="checkbox"/> YES / NO	ALL OTHER E&S CONTROLS INSTALLED & FUNCTIONAL:	<input checked="" type="checkbox"/> YES / NO
IN-ACTIVE AREAS STABILIZED:	<input checked="" type="checkbox"/> YES / NO		
STORMWATER DISCHARGE OBSERVED:	YES / <input checked="" type="checkbox"/> NO If yes, describe discharge:		

DISTRIBUTION:

In my judgment the site is **IN** / **OUT OF** compliance with the terms and conditions of the Stormwater Pollution Control Plan and permit.

Vincenzo Chiaravalloti
 Signature of Qualified Inspector

5/21/2018
 Date

"I have personally examined and am familiar with the information submitted in this document and all attachments thereto, and I certify that, based on reasonable investigation, including my inquiry of those individuals responsible for obtaining the information, the submitted information is true, accurate and complete to the best of my knowledge and belief. I understand that a false statement made in this document or its attachments may be punishable as a criminal offense, in accordance with section 22a-6 of the Connecticut General Statutes, pursuant to section 53a-157b of the Connecticut General Statutes, and in accordance with any other applicable statute."

[Signature]
 Signature of Permittee/ Authorized Representative

6/4/18
 Date

* This is the total disturbance for all sites included in this report. Individual site disturbances are listed on the subsequent sheets.

This site is IN / OUT OF compliance with the terms and conditions of the Stormwater Pollution Control Plan and permit.

ITEMS NOTED IN THIS INSPECTION:

List specific items relating to erosion & sediment controls, implementation of the plan, description of stormwater discharges, and any water quality monitoring performed during the inspection.

ITEM #	ITEM NOTED	DESCRIPTION OF DEFICIENCY	REMEDIAL ACTIONS REQUIRED	IN COMPLIANCE	DATE NOTED	CURRENT STATUS

ITEMS NOTED IN THIS INSPECTION:

**Note: The item numbers listed above correspond to the circled numbering on the attached reference map.

ADDITIONAL COMMENTS OR NOTES:

- Silt face concrete block wall in place
- site stable
- No activity

Approximate Areas of Disturbance:

- New Disturbance: YES / NO If yes, new disturbance includes: _____

Total Current Approximate Disturbance = 4,800 sf (0.11 acres)

817N

This site is IN / OUT OF compliance with the terms and conditions of the Stormwater Pollution Control Plan and permit.

ITEMS NOTED IN THIS INSPECTION:

List specific items relating to erosion & sediment controls, implementation of the plan, description of stormwater discharges, and any water quality monitoring performed during the inspection.

ITEM #	ITEM NOTED	DESCRIPTION OF DEFICIENCY	REMEDIAL ACTIONS REQUIRED	IN COMPLIANCE	DATE NOTED	CURRENT STATUS

ITEMS NOTED IN THIS INSPECTION:

**Note: The item numbers listed above correspond to the circled numbering on the attached reference map.

ADDITIONAL COMMENTS OR NOTES:

Silt fence + concrete block wall in place
short segment of silt fence close to over-topping; reinforcement of silt fence is recommended
no activity

Approximate Areas of Disturbance:

- New Disturbance: YES / NO If yes, new disturbance includes: _____

Total Current Approximate Disturbance = 5,400 sf (0.12 acres)

This site is IN / OUT OF compliance with the terms and conditions of the Stormwater Pollution Control Plan and permit.

ITEMS NOTED IN THIS INSPECTION:

List specific items relating to erosion & sediment controls, implementation of the plan, description of stormwater discharges, and any water quality monitoring performed during the inspection.

ITEM #	ITEM NOTED	DESCRIPTION OF DEFICIENCY	REMEDIAL ACTIONS REQUIRED	IN COMPLIANCE	DATE NOTED	CURRENT STATUS

ITEMS NOTED IN THIS INSPECTION:

**Note: The item numbers listed above correspond to the circled numbering on the attached reference map.

ADDITIONAL COMMENTS OR NOTES:

- Shared construction entrance in place + stable
- silt fence in place
- site stable
- No activity

Approximate Areas of Disturbance:

- New Disturbance: YES / NO If yes, new disturbance includes: _____

Total Current Approximate Disturbance = 4,200 sf (0.10 acres)

**SEDIMENTATION AND EROSION CONTROL INSPECTION REPORT
THE UNITED ILLUMINATING COMPANY
BAIRD-CONGRESS**

SITES # 819N, 820N

INSPECTION INFORMATION

DATE: 5/21/2018
 QUALIFIED INSPECTOR: Vincenzo Chiaravalloti, PE
 RAIN EVENT
 WEEKLY
 SPECIAL

WEATHER INFORMATION

CURRENT FORECAST: 72-deg F / Sunny
 DATE OF LAST RAIN EVENT: 5/19/2018
 AMOUNT OF LAST RAIN EVENT: 0.6"

GENERAL PROJECT COMPLIANCE:

*APPROXIMATE CURRENT (SF/ACRES) DISTURBED:	3,625 SF/ 0.08 AC	DUST CONTROL MEASURES ESTABLISHED:	<input checked="" type="checkbox"/> YES / NO
CONSTRUCTION ENTRANCE INSTALLED:	<input checked="" type="checkbox"/> YES / NO	SILT FENCE INSTALLED & FUNCTIONAL:	<input checked="" type="checkbox"/> YES / NO
WASHOUT AREA ESTABLISHED:	YES/ NO N/A	INLET PROTECTION INSTALLED & FUNCTIONAL:	<input checked="" type="checkbox"/> YES / NO <input checked="" type="checkbox"/> N/A
WASTE DISPOSAL AREA ESTABLISHED:	<input checked="" type="checkbox"/> YES / NO	ALL OTHER E&S CONTROLS INSTALLED & FUNCTIONAL:	<input checked="" type="checkbox"/> YES / NO
IN-ACTIVE AREAS STABILIZED:	<input checked="" type="checkbox"/> YES / NO		
STORMWATER DISCHARGE OBSERVED:	YES / <input checked="" type="checkbox"/> NO If yes, describe discharge:		

DISTRIBUTION:

In my judgment the site is **IN** / **OUT OF** compliance with the terms and conditions of the Stormwater Pollution Control Plan and permit.




 Signature of Qualified Inspector

5/21/2018

 Date

"I have personally examined and am familiar with the information submitted in this document and all attachments thereto, and I certify that, based on reasonable investigation, including my inquiry of those individuals responsible for obtaining the information, the submitted information is true, accurate and complete to the best of my knowledge and belief. I understand that a false statement made in this document or its attachments may be punishable as a criminal offense, in accordance with section 22a-6 of the Connecticut General Statutes, pursuant to section 53a-157b of the Connecticut General Statutes, and in accordance with any other applicable statute."



 Signature of Permittee/Authorized Representative

6/4/18

 Date

* This is the total disturbance for all sites included in this report. Individual site disturbances are listed on the subsequent sheets.

This site is IN / OUT OF compliance with the terms and conditions of the Stormwater Pollution Control Plan and permit.

ITEMS NOTED IN THIS INSPECTION:

List specific items relating to erosion & sediment controls, implementation of the plan, description of stormwater discharges, and any water quality monitoring performed during the inspection.

ITEM #	ITEM NOTED	DESCRIPTION OF DEFICIENCY	REMEDIAL ACTIONS REQUIRED	IN COMPLIANCE	DATE NOTED	CURRENT STATUS

ITEMS NOTED IN THIS INSPECTION:

**Note: The item numbers listed above correspond to the circled numbering on the attached reference map.

ADDITIONAL COMMENTS OR NOTES:

- Site contained between road & RR tracks
- site is stable
- No activity

Approximate Areas of Disturbance:

- New Disturbance: YES / NO If yes, new disturbance includes: _____

Total Current Approximate Disturbance = 625 sf (0.01 acres)

820N

This site is IN / OUT OF compliance with the terms and conditions of the Stormwater Pollution Control Plan and permit.

ITEMS NOTED IN THIS INSPECTION:

List specific items relating to erosion & sediment controls, implementation of the plan, description of stormwater discharges, and any water quality monitoring performed during the inspection.

ITEM #	ITEM NOTED	DESCRIPTION OF DEFICIENCY	REMEDIAL ACTIONS REQUIRED	IN COMPLIANCE	DATE NOTED	CURRENT STATUS

ITEMS NOTED IN THIS INSPECTION:

**Note: The item numbers listed above correspond to the circled numbering on the attached reference map.

ADDITIONAL COMMENTS OR NOTES:

- silt fence, concrete block wall, & hay bales in place
- hay bales have been removed from catch basin in street
- site stable
- no activity

Approximate Areas of Disturbance:

- New Disturbance: YES / NO If yes, new disturbance includes: _____

Total Current Approximate Disturbance = 3,000 sf (0.07 acres)

**SEDIMENTATION AND EROSION CONTROL INSPECTION REPORT
THE UNITED ILLUMINATING COMPANY
BAIRD-CONGRESS**

SITES # 821N, 822N, 823N, 824N, 825N

INSPECTION INFORMATION

DATE: 5/21/2018
 QUALIFIED INSPECTOR: Vincenzo Chiaravalloti, PE
 RAIN EVENT
 WEEKLY
 SPECIAL

WEATHER INFORMATION

CURRENT FORECAST: 72-deg F /Sunny
 DATE OF LAST RAIN EVENT: 5/19/2018
 AMOUNT OF LAST RAIN EVENT: 0.6"

GENERAL PROJECT COMPLIANCE:

*APPROXIMATE CURRENT (SF/ACRES) DISTURBED:	6,875 SF/ 0.16 AC	DUST CONTROL MEASURES ESTABLISHED:	<input checked="" type="checkbox"/> YES / NO
CONSTRUCTION ENTRANCE INSTALLED:	<input checked="" type="checkbox"/> YES / NO	SILT FENCE INSTALLED & FUNCTIONAL:	<input checked="" type="checkbox"/> YES / NO
WASHOUT AREA ESTABLISHED:	YES/ NO	INLET PROTECTION INSTALLED & FUNCTIONAL:	YES/ NO <input checked="" type="checkbox"/> N/A
WASTE DISPOSAL AREA ESTABLISHED:	N/A <input checked="" type="checkbox"/> YES / NO	ALL OTHER E&S CONTROLS INSTALLED & FUNCTIONAL:	<input checked="" type="checkbox"/> YES / NO
IN-ACTIVE AREAS STABILIZED:	<input checked="" type="checkbox"/> YES / NO		
STORMWATER DISCHARGE OBSERVED:	YES / <input checked="" type="checkbox"/> NO If yes, describe discharge:		

DISTRIBUTION:

In my judgment the site is **IN** / **OUT OF** compliance with the terms and conditions of the Stormwater Pollution Control Plan and permit.



 Signature of Qualified Inspector

5/21/2018

 Date

"I have personally examined and am familiar with the information submitted in this document and all attachments thereto, and I certify that, based on reasonable investigation, including my inquiry of those individuals responsible for obtaining the information, the submitted information is true, accurate and complete to the best of my knowledge and belief. I understand that a false statement made in this document or its attachments may be punishable as a criminal offense, in accordance with section 22a-6 of the Connecticut General Statutes, pursuant to section 53a-157b of the Connecticut General Statutes, and in accordance with any other applicable statute."



 Signature of Permittee/ Authorized Representative

ce/4/18

 Date

* This is the total disturbance for all sites included in this report. Individual site disturbances are listed on the subsequent sheets.

This site is IN / OUT OF compliance with the terms and conditions of the Stormwater Pollution Control Plan and permit.

ITEMS NOTED IN THIS INSPECTION:

List specific items relating to erosion & sediment controls, implementation of the plan, description of stormwater discharges, and any water quality monitoring performed during the inspection.

ITEM #	ITEM NOTED	DESCRIPTION OF DEFICIENCY	REMEDIAL ACTIONS REQUIRED	IN COMPLIANCE	DATE NOTED	CURRENT STATUS

ITEMS NOTED IN THIS INSPECTION:

**Note: The item numbers listed above correspond to the circled numbering on the attached reference map.

ADDITIONAL COMMENTS OR NOTES:

Site contained between road & RR tracks
Site is stable
No activity

Approximate Areas of Disturbance:

- New Disturbance: YES / NO If yes, new disturbance includes: _____

Total Current Approximate Disturbance = 400 sf (0.01 acres)

822N

This site is IN / OUT OF compliance with the terms and conditions of the Stormwater Pollution Control Plan and permit.

ITEMS NOTED IN THIS INSPECTION:

List specific items relating to erosion & sediment controls, implementation of the plan, description of stormwater discharges, and any water quality monitoring performed during the inspection.

ITEM #	ITEM NOTED	DESCRIPTION OF DEFICIENCY	REMEDIAL ACTIONS REQUIRED	IN COMPLIANCE	DATE NOTED	CURRENT STATUS

ITEMS NOTED IN THIS INSPECTION:

**Note: The item numbers listed above correspond to the circled numbering on the attached reference map.

ADDITIONAL COMMENTS OR NOTES:

- Site contained between road & RR tracks
- hay bales in place
- Equipment Sweeping recommended along edge of road
- No activity

Approximate Areas of Disturbance:

- New Disturbance: YES / NO If yes, new disturbance includes: _____

Total Current Approximate Disturbance = 400 sf (0.01 acres)

823N

This site is IN / OUT OF compliance with the terms and conditions of the Stormwater Pollution Control Plan and permit.

ITEMS NOTED IN THIS INSPECTION:

List specific items relating to erosion & sediment controls, implementation of the plan, description of stormwater discharges, and any water quality monitoring performed during the inspection.

ITEM #	ITEM NOTED	DESCRIPTION OF DEFICIENCY	REMEDIAL ACTIONS REQUIRED	IN COMPLIANCE	DATE NOTED	CURRENT STATUS

ITEMS NOTED IN THIS INSPECTION:

**Note: The item numbers listed above correspond to the circled numbering on the attached reference map.

ADDITIONAL COMMENTS OR NOTES:

- Shared construction entrance in place & stable
- silt fence & concrete block wall in place
- site stable
- no activity

Approximate Areas of Disturbance:

- New Disturbance: YES / NO If yes, new disturbance includes:

Total Current Approximate Disturbance = 3,125 sf (0.07 acres)

824N

This site is N / OUT OF compliance with the terms and conditions of the Stormwater Pollution Control Plan and permit.

ITEMS NOTED IN THIS INSPECTION:

List specific items relating to erosion & sediment controls, implementation of the plan, description of stormwater discharges, and any water quality monitoring performed during the inspection.

ITEM #	ITEM NOTED	DESCRIPTION OF DEFICIENCY	REMEDIAL ACTIONS REQUIRED	IN COMPLIANCE	DATE NOTED	CURRENT STATUS

ITEMS NOTED IN THIS INSPECTION:

**Note: The item numbers listed above correspond to the circled numbering on the attached reference map.

ADDITIONAL COMMENTS OR NOTES:

- site access gate closed; inspection from entry @ 823N
- silt fence in place
- site appears stable
- no activity

Approximate Areas of Disturbance:

- New Disturbance: YES / NO If yes, new disturbance includes: _____

Total Current Approximate Disturbance = 2,700 sf (0.06 acres)

825N

This site is IN OUT OF compliance with the terms and conditions of the Stormwater Pollution Control Plan and permit.

ITEMS NOTED IN THIS INSPECTION:

List specific items relating to erosion & sediment controls, implementation of the plan, description of stormwater discharges, and any water quality monitoring performed during the inspection.

ITEM #	ITEM NOTED	DESCRIPTION OF DEFICIENCY	REMEDIAL ACTIONS REQUIRED	IN COMPLIANCE	DATE NOTED	CURRENT STATUS

ITEMS NOTED IN THIS INSPECTION:

**Note: The item numbers listed above correspond to the circled numbering on the attached reference map.

ADDITIONAL COMMENTS OR NOTES:

- No ACTIVITY
- Stone SURFACE & RIP-RAP PLACED on-site
- RIP-RAP PROTECTION ALONG SITE SLOPE
- SITE STABLE

Approximate Areas of Disturbance:

- New Disturbance: YES NO If yes, new disturbance includes: _____

Total Current Approximate Disturbance = 250 sf (<0.01 acres)

**SEDIMENTATION AND EROSION CONTROL INSPECTION REPORT
THE UNITED ILLUMINATING COMPANY
BAIRD-CONGRESS**

SITES # 786S, 788S, 789S

INSPECTION INFORMATION

DATE: 5/21/2018
 QUALIFIED INSPECTOR: Vincenzo Chiaravalloti, PE
 RAIN EVENT
 WEEKLY
 SPECIAL

WEATHER INFORMATION


CURRENT FORECAST: 72-deg F / Sunny
 DATE OF LAST RAIN EVENT: 5/19/2018
 AMOUNT OF LAST RAIN EVENT: 0.6"

GENERAL PROJECT COMPLIANCE:

*APPROXIMATE CURRENT (SF/ACRES) DISTURBED:	8,400 SF/ 0.19 AC	DUST CONTROL MEASURES ESTABLISHED:	<input checked="" type="checkbox"/> YES / NO
CONSTRUCTION ENTRANCE INSTALLED:	<input checked="" type="checkbox"/> YES / NO	SILT FENCE INSTALLED & FUNCTIONAL:	<input checked="" type="checkbox"/> YES / NO
WASHOUT AREA ESTABLISHED:	YES/NO ^{MA}	INLET PROTECTION INSTALLED & FUNCTIONAL:	YES / NO <input checked="" type="checkbox"/> N/A
WASTE DISPOSAL AREA ESTABLISHED:	<input checked="" type="checkbox"/> YES / NO	ALL OTHER E&S CONTROLS INSTALLED & FUNCTIONAL:	<input checked="" type="checkbox"/> YES / NO
IN-ACTIVE AREAS STABILIZED:	<input checked="" type="checkbox"/> YES / NO		
STORMWATER DISCHARGE OBSERVED:	YES / <input checked="" type="checkbox"/> NO If yes, describe discharge:		

DISTRIBUTION:

In my judgment the site is **IN** / **OUT OF** compliance with the terms and conditions of the Stormwater Pollution Control Plan and permit.



 Signature of Qualified Inspector

5/21/2018

 Date

"I have personally examined and am familiar with the information submitted in this document and all attachments thereto, and I certify that, based on reasonable investigation, including my inquiry of those individuals responsible for obtaining the information, the submitted information is true, accurate and complete to the best of my knowledge and belief. I understand that a false statement made in this document or its attachments may be punishable as a criminal offense, in accordance with section 22a-6 of the Connecticut General Statutes, pursuant to section 53a-157b of the Connecticut General Statutes, and in accordance with any other applicable statute."



 Signature of Permittee/Authorized Representative

6/9/18

 Date

* This is the total disturbance for all sites included in this report. Individual site disturbances are listed on the subsequent sheets.

786S

This site is IN OUT OF compliance with the terms and conditions of the Stormwater Pollution Control Plan and permit.

ITEMS NOTED IN THIS INSPECTION:

List specific items relating to erosion & sediment controls, implementation of the plan, description of stormwater discharges, and any water quality monitoring performed during the inspection.

ITEM #	ITEM NOTED	DESCRIPTION OF DEFICIENCY	REMEDIAL ACTIONS REQUIRED	IN COMPLIANCE	DATE NOTED	CURRENT STATUS

ITEMS NOTED IN THIS INSPECTION:

**Note: The item numbers listed above correspond to the circled numbering on the attached reference map.

ADDITIONAL COMMENTS OR NOTES:

→ NO ACTIVITY
→ BOTH ENTRIES STABLE w/ STONE
→ SILT-FENCE AROUND SITE CONTAINED

Approximate Areas of Disturbance:

- New Disturbance: YES / NO If yes, new disturbance includes: _____

Total Current Approximate Disturbance = 8,400 sf (0.19 acres)

788S

This site is IN / OUT OF compliance with the terms and conditions of the Stormwater Pollution Control Plan and permit.

ITEMS NOTED IN THIS INSPECTION:

List specific items relating to erosion & sediment controls, implementation of the plan, description of stormwater discharges, and any water quality monitoring performed during the inspection.

ITEM #	ITEM NOTED	DESCRIPTION OF DEFICIENCY	REMEDIAL ACTIONS REQUIRED	IN COMPLIANCE	DATE NOTED	CURRENT STATUS

ITEMS NOTED IN THIS INSPECTION:

*Note: The item numbers listed above correspond to the circled numbering on the attached reference map.

ADDITIONAL COMMENTS OR NOTES:

→ No Activity / No DISTURBANCE
→ SITE Fully PAVED

Approximate Areas of Disturbance:

- New Disturbance: YES / NO If yes, new disturbance includes: _____

Total Current Approximate Disturbance = 0 sf (0.00 acres)

This site is IN / OUT OF compliance with the terms and conditions of the Stormwater Pollution Control Plan and permit.

ITEMS NOTED IN THIS INSPECTION:

List specific items relating to erosion & sediment controls, implementation of the plan, description of stormwater discharges, and any water quality monitoring performed during the inspection.

ITEM #	ITEM NOTED	DESCRIPTION OF DEFICIENCY	REMEDIAL ACTIONS REQUIRED	IN COMPLIANCE	DATE NOTED	CURRENT STATUS

ITEMS NOTED IN THIS INSPECTION:

**Note: The item numbers listed above correspond to the circled numbering on the attached reference map.

ADDITIONAL COMMENTS OR NOTES:

→ NO ACTIVITY | NO DISTURBANCE
 → SITE FULLY PAUSED

Approximate Areas of Disturbance:

- New Disturbance: YES / **NO** If yes, new disturbance includes: _____

Total Current Approximate Disturbance = 0 sf (0.00 acres)

**SEDIMENTATION AND EROSION CONTROL INSPECTION REPORT
THE UNITED ILLUMINATING COMPANY
BAIRD-CONGRESS**

SITES # 791S, 792S, 793S, 794S, 795S

INSPECTION INFORMATION
 DATE: 5/21/2018
 QUALIFIED INSPECTOR: Vincenzo Chiaravalloti, PE
 RAIN EVENT
 WEEKLY
 SPECIAL

WEATHER INFORMATION
 CURRENT FORECAST: 72-deg F / Sunny
 DATE OF LAST RAIN EVENT: 5/19/2018
 AMOUNT OF LAST RAIN EVENT: 0.6"

GENERAL PROJECT COMPLIANCE:

*APPROXIMATE CURRENT (SF/ACRES) DISTURBED:	<u>1,100 SF/0.03 AC</u>	DUST CONTROL MEASURES ESTABLISHED:	<u>YES</u> / NO
CONSTRUCTION ENTRANCE INSTALLED:	YES / NO <u>N/A</u>	SILT FENCE INSTALLED & FUNCTIONAL:	YES / NO <u>N/A</u>
WASHOUT AREA ESTABLISHED:	YES / NO <u>N/A</u>	INLET PROTECTION INSTALLED & FUNCTIONAL:	YES / NO <u>N/A</u>
WASTE DISPOSAL AREA ESTABLISHED:	<u>YES</u> / NO	ALL OTHER E&S CONTROLS INSTALLED & FUNCTIONAL:	<u>YES</u> / NO
IN-ACTIVE AREAS STABILIZED:	<u>YES</u> / NO		
STORMWATER DISCHARGE OBSERVED:	YES / <u>NO</u> If yes, describe discharge:		


DISTRIBUTION:

In my judgment the site is IN / ~~OUT OF~~ compliance with the terms and conditions of the Stormwater Pollution Control Plan and permit.


 Signature of Qualified Inspector

5/21/2018
 Date

"I have personally examined and am familiar with the information submitted in this document and all attachments thereto, and I certify that, based on reasonable investigation, including my inquiry of those individuals responsible for obtaining the information, the submitted information is true, accurate and complete to the best of my knowledge and belief. I understand that a false statement made in this document or its attachments may be punishable as a criminal offense, in accordance with section 22a-6 of the Connecticut General Statutes, pursuant to section 53a-157b of the Connecticut General Statutes, and in accordance with any other applicable statute."


 Signature of Permittee/Authorized Representative

5/21/18
 Date

* This is the total disturbance for all sites included in this report. Individual site disturbances are listed on the subsequent sheets.

This site is IN / OUT OF compliance with the terms and conditions of the Stormwater Pollution Control Plan and permit.

ITEMS NOTED IN THIS INSPECTION:

List specific items relating to erosion & sediment controls, implementation of the plan, description of stormwater discharges, and any water quality monitoring performed during the inspection.

ITEM #	ITEM NOTED	DESCRIPTION OF DEFICIENCY	REMEDIAL ACTIONS REQUIRED	IN COMPLIANCE	DATE NOTED	CURRENT STATUS
1						
2						

ITEMS NOTED IN THIS INSPECTION:

**Note: The item numbers listed above correspond to the circled numbering on the attached reference map.

ADDITIONAL COMMENTS OR NOTES:

→ No ACTIVITY
 → SITE CONTAINED IN GRAVEL PARKING LOT

Approximate Areas of Disturbance:

- New Disturbance: YES / NO If yes, new disturbance includes: _____

Total Current Approximate Disturbance = 1,100 sf (0.03 acres)

792S

This site is IN OUT OF compliance with the terms and conditions of the Stormwater Pollution Control Plan and permit.

ITEMS NOTED IN THIS INSPECTION:

List specific items relating to erosion & sediment controls, implementation of the plan, description of stormwater discharges, and any water quality monitoring performed during the inspection.

ITEM #	ITEM NOTED	DESCRIPTION OF DEFICIENCY	REMEDIAL ACTIONS REQUIRED	IN COMPLIANCE	DATE NOTED	CURRENT STATUS

ITEMS NOTED IN THIS INSPECTION:

**Note: The item numbers listed above correspond to the circled numbering on the attached reference map.

ADDITIONAL COMMENTS OR NOTES:

→ NO ACTIVITY / NO DISTURBANCE
→ SITE FULLY PAVED

Approximate Areas of Disturbance:

- New Disturbance: YES / NO If yes, new disturbance includes: _____

Total Current Approximate Disturbance = 0 sf (0.00 acres)

This site is IN / OUT OF compliance with the terms and conditions of the Stormwater Pollution Control Plan and permit.

ITEMS NOTED IN THIS INSPECTION:

List specific items relating to erosion & sediment controls, implementation of the plan, description of stormwater discharges, and any water quality monitoring performed during the inspection.

ITEM #	ITEM NOTED	DESCRIPTION OF DEFICIENCY	REMEDIAL ACTIONS REQUIRED	IN COMPLIANCE	DATE NOTED	CURRENT STATUS

ITEMS NOTED IN THIS INSPECTION:

**Note: The item numbers listed above correspond to the circled numbering on the attached reference map.

ADDITIONAL COMMENTS OR NOTES:

→ No Activity / No Disturbance
 → SITE FULLY PAVED

Approximate Areas of Disturbance:

- New Disturbance: YES / NO If yes, new disturbance includes: _____

Total Current Approximate Disturbance = 0 sf (0.00 acres)

794S

This site is IN OUT OF compliance with the terms and conditions of the Stormwater Pollution Control Plan and permit

ITEMS NOTED IN THIS INSPECTION:

List specific items relating to erosion & sediment controls, implementation of the plan, description of stormwater discharges, and any water quality monitoring performed during the inspection.

ITEM #	ITEM NOTED	DESCRIPTION OF DEFICIENCY	REMEDIAL ACTIONS REQUIRED	IN COMPLIANCE	DATE NOTED	CURRENT STATUS

ITEMS NOTED IN THIS INSPECTION:

**Note: The item numbers listed above correspond to the circled numbering on the attached reference map.

ADDITIONAL COMMENTS OR NOTES:

→ No Activity / No Disturbance
→ Site Fully Paved

Approximate Areas of Disturbance:

- New Disturbance: YES / NO If yes, new disturbance includes: _____

Total Current Approximate Disturbance = 0 sf (0.00 acres)

This site is IN / OUT OF compliance with the terms and conditions of the Stormwater Pollution Control Plan and permit.

ITEMS NOTED IN THIS INSPECTION:

List specific items relating to erosion & sediment controls, implementation of the plan, description of stormwater discharges, and any water quality monitoring performed during the inspection.

ITEM #	ITEM NOTED	DESCRIPTION OF DEFICIENCY	REMEDIAL ACTIONS REQUIRED	IN COMPLIANCE	DATE NOTED	CURRENT STATUS

ITEMS NOTED IN THIS INSPECTION:

**Note: The item numbers listed above correspond to the circled numbering on the attached reference map.

ADDITIONAL COMMENTS OR NOTES:

→ No Activity / No Disturbance
 → SITE Fully PAUSED

Approximate Areas of Disturbance:

- New Disturbance: YES / NO If yes, new disturbance includes: _____

Total Current Approximate Disturbance = 0 sf (0.00 acres)

**SEDIMENTATION AND EROSION CONTROL INSPECTION REPORT
THE UNITED ILLUMINATING COMPANY
BAIRD-CONGRESS**

SITES # 801N, 802N, 803N, 804N

INSPECTION INFORMATION

DATE: 5/21/2018
 QUALIFIED INSPECTOR: Vincenzo Chiaravalloti, PE
 RAIN EVENT
 WEEKLY
 SPECIAL

WEATHER INFORMATION

CURRENT FORECAST: 72-deg F / Sunny
 DATE OF LAST RAIN EVENT: 5/19/2018
 AMOUNT OF LAST RAIN EVENT: 0.6"

GENERAL PROJECT COMPLIANCE:

*APPROXIMATE CURRENT (SF/ACRES) DISTURBED:	2,250 SF / 0.21 AC	DUST CONTROL MEASURES ESTABLISHED:	YES / NO
CONSTRUCTION ENTRANCE INSTALLED:	YES / NO	SILT FENCE INSTALLED & FUNCTIONAL:	YES / NO N/A
WASHOUT AREA ESTABLISHED:	YES / NO N/A	INLET PROTECTION INSTALLED & FUNCTIONAL:	YES / NO N/A
WASTE DISPOSAL AREA ESTABLISHED:	YES / NO	ALL OTHER E&S CONTROLS INSTALLED & FUNCTIONAL:	YES / NO
IN-ACTIVE AREAS STABILIZED:	YES / NO		
STORMWATER DISCHARGE OBSERVED:	YES / NO		

If yes, describe discharge:

DISTRIBUTION:

In my judgment the site is IN / OUT OF compliance with the terms and conditions of the Stormwater Pollution Control Plan and permit.




 Signature of Qualified Inspector

5/21/2018

 Date

"I have personally examined and am familiar with the information submitted in this document and all attachments thereto, and I certify that, based on reasonable investigation, including my inquiry of those individuals responsible for obtaining the information, the submitted information is true, accurate and complete to the best of my knowledge and belief. I understand that a false statement made in this document or its attachments may be punishable as a criminal offense, in accordance with section 22a-6 of the Connecticut General Statutes, pursuant to section 53a-157b of the Connecticut General Statutes, and in accordance with any other applicable statute."



 Signature of Permittee/Authorized Representative

05/21/18

 Date

* This is the total disturbance for all sites included in this report. Individual site disturbances are listed on the subsequent sheets.

This site is IN / OUT OF compliance with the terms and conditions of the Stormwater Pollution Control Plan and permit.

ITEMS NOTED IN THIS INSPECTION:

List specific items relating to erosion & sediment controls, implementation of the plan, description of stormwater discharges, and any water quality monitoring performed during the inspection.

ITEM #	ITEM NOTED	DESCRIPTION OF DEFICIENCY	REMEDIAL ACTIONS REQUIRED	IN COMPLIANCE	DATE NOTED	CURRENT STATUS

ITEMS NOTED IN THIS INSPECTION:

**Note: The item numbers listed above correspond to the circled numbering on the attached reference map.

ADDITIONAL COMMENTS OR NOTES:

→ NO ACTIVITY
 → SITE CONTAINED IN GATED LOT - w/ PARTIAL STONE SURFACE
 → PAVED ENTRY STABLE

Approximate Areas of Disturbance:

- Previous Disturbance 5,000 sf
- New Disturbance: YES / NO If yes, new disturbance includes: _____

Total Current Approximate Disturbance = 5,000 sf (0.11 acres)

802N

This site is IN / OUT OF compliance with the terms and conditions of the Stormwater Pollution Control Plan and permit.

ITEMS NOTED IN THIS INSPECTION:

List specific items relating to erosion & sediment controls, implementation of the plan, description of stormwater discharges, and any water quality monitoring performed during the inspection.

ITEM #	ITEM NOTED	DESCRIPTION OF DEFICIENCY	REMEDIAL ACTIONS REQUIRED	IN COMPLIANCE	DATE NOTED	CURRENT STATUS

ITEMS NOTED IN THIS INSPECTION:

***Note: The item numbers listed above correspond to the circled numbering on the attached reference map.

ADDITIONAL COMMENTS OR NOTES:

→ No ACTIVITY
→ SHARED PAVED ENTRANCE
→ SITE AROUND POLE MOSTLY PAVED

Approximate Areas of Disturbance:

- Previous Disturbance 250 sf
- New Disturbance: YES / NO If yes, new disturbance includes: _____

Total Current Approximate Disturbance = 250 sf (≤0.01 acres)

803N

This site is IN OUT OF compliance with the terms and conditions of the Stormwater Pollution Control Plan and permit.

ITEMS NOTED IN THIS INSPECTION:

List specific items relating to erosion & sediment controls, implementation of the plan, description of stormwater discharges, and any water quality monitoring performed during the inspection.

ITEM #	ITEM NOTED	DESCRIPTION OF DEFICIENCY	REMEDIAL ACTIONS REQUIRED	IN COMPLIANCE	DATE NOTED	CURRENT STATUS

ITEMS NOTED IN THIS INSPECTION:

**Note: The item numbers listed above correspond to the circled numbering on the attached reference map.

ADDITIONAL COMMENTS OR NOTES:

→ No Activity
→ SITE CONTAINED IN BAIL EMBANKMENT
→ SHARED STONE ENTRY TO RR ACCESS

Approximate Areas of Disturbance:

- Previous Disturbance 2,000 sf
- New Disturbance: YES / NO If yes, new disturbance includes:

Total Current Approximate Disturbance = 2,000 sf (0.05 acres)

804N

This site is IN / OUT OF compliance with the terms and conditions of the Stormwater Pollution Control Plan and permit.

ITEMS NOTED IN THIS INSPECTION:

List specific items relating to erosion & sediment controls, implementation of the plan, description of stormwater discharges, and any water quality monitoring performed during the inspection.

ITEM #	ITEM NOTED	DESCRIPTION OF DEFICIENCY	REMEDIAL ACTIONS REQUIRED	IN COMPLIANCE	DATE NOTED	CURRENT STATUS

ITEMS NOTED IN THIS INSPECTION:

**Note: The item numbers listed above correspond to the circled numbering on the attached reference map.

ADDITIONAL COMMENTS OR NOTES:

→ No ACTIVITY
→ SITE CONTAINFO IN RR R.O.W.
→ SHARED STONE ENTRY TO RR ACCES

Approximate Areas of Disturbance:

- Previous Disturbance 2,000 sf
 - New Disturbance: YES / NO If yes, new disturbance includes: _____
- Total Current Approximate Disturbance = 2,000 sf (0.05 acres)

**SEDIMENTATION AND EROSION CONTROL INSPECTION REPORT
THE UNITED ILLUMINATING COMPANY
BAIRD-CONGRESS**

SITES # 796S, 797S, 798S, 799S

INSPECTION INFORMATION		WEATHER INFORMATION	
DATE:	5/21/2018	CURRENT FORECAST:	72-deg F /Sunny
QUALIFIED INSPECTOR:	Vincenzo Chiaravalloti, PE	DATE OF LAST RAIN EVENT:	5/19/2018
RAIN EVENT	<input checked="" type="checkbox"/>	AMOUNT OF LAST RAIN EVENT:	0.6"
WEEKLY	<input type="checkbox"/>		
SPECIAL	<input type="checkbox"/>		

GENERAL PROJECT COMPLIANCE:

*APPROXIMATE CURRENT (SF/ACRES) DISTURBED:	8,975 SF/ 0.21 AC	DUST CONTROL MEASURES ESTABLISHED:	<u>YES</u> / NO
CONSTRUCTION ENTRANCE INSTALLED:	YES / NO <u>N/A</u>	SILT FENCE INSTALLED & FUNCTIONAL:	YES / NO <u>N/A</u>
WASHOUT AREA ESTABLISHED:	YES / NO <u>N/A</u>	INLET PROTECTION INSTALLED & FUNCTIONAL:	YES / NO <u>N/A</u>
WASTE DISPOSAL AREA ESTABLISHED:	<u>YES</u> / NO	ALL OTHER E&S CONTROLS INSTALLED & FUNCTIONAL:	<u>YES</u> / NO
IN-ACTIVE AREAS STABILIZED:	<u>YES</u> / NO		
STORMWATER DISCHARGE OBSERVED:	YES / <u>NO</u> If yes, describe discharge:		

DISTRIBUTION:

In my judgment the site is IN / OUT OF compliance with the terms and conditions of the Stormwater Pollution Control Plan and permit.

Vincenzo Chiaravalloti
Signature of Qualified Inspector

5/21/2018
Date

"I have personally examined and am familiar with the information submitted in this document and all attachments thereto, and I certify that, based on reasonable investigation, including my inquiry of those individuals responsible for obtaining the information, the submitted information is true, accurate and complete to the best of my knowledge and belief. I understand that a false statement made in this document or its attachments may be punishable as a criminal offense, in accordance with section 22a-6 of the Connecticut General Statutes, pursuant to section 53a-157b of the Connecticut General Statutes, and in accordance with any other applicable statute."

[Signature]
Signature of Permittee/Authorized Representative

6/4/18
Date

* This is the total disturbance for all sites included in this report. Individual site disturbances are listed on the subsequent sheets.

This site is IN / OUT OF compliance with the terms and conditions of the Stormwater Pollution Control Plan and permit.

ITEMS NOTED IN THIS INSPECTION:

List specific items relating to erosion & sediment controls, implementation of the plan, description of stormwater discharges, and any water quality monitoring performed during the inspection.

ITEM #	ITEM NOTED	DESCRIPTION OF DEFICIENCY	REMEDIAL ACTIONS REQUIRED	IN COMPLIANCE	DATE NOTED	CURRENT STATUS

ITEMS NOTED IN THIS INSPECTION:

**Note: The item numbers listed above correspond to the circled numbering on the attached reference map.

ADDITIONAL COMMENTS OR NOTES:

→ No ACTIVITY
 → SIDE WALK FULLY PAVED --
 → SITE VEGETATED
 → CONC. BLOCK SEPARATING WALK FROM SITES

Approximate Areas of Disturbance:

- New Disturbance: YES / NO If yes, new disturbance includes: _____

Total Current Approximate Disturbance = 1,825 sf (0.04 acres)

797S

This site is IN OUT OF compliance with the terms and conditions of the Stormwater Pollution Control Plan and permit.

ITEMS NOTED IN THIS INSPECTION:

List specific items relating to erosion & sediment controls, implementation of the plan, description of stormwater discharges, and any water quality monitoring performed during the inspection.

ITEM #	ITEM NOTED	DESCRIPTION OF DEFICIENCY	REMEDIAL ACTIONS REQUIRED	IN COMPLIANCE	DATE NOTED	CURRENT STATUS

ITEMS NOTED IN THIS INSPECTION:

**Note: The item numbers listed above correspond to the circled numbering on the attached reference map.

ADDITIONAL COMMENTS OR NOTES:

→ No ACTIVITY
→ SIDEWALK Fully PAVED
→ SIDE VEGEATED

Approximate Areas of Disturbance:

- New Disturbance: YES / NO If yes, new disturbance includes: _____

Total Current Approximate Disturbance = 2,600 sf (0.06 acres)

This site is IN / OUT OF compliance with the terms and conditions of the Stormwater Pollution Control Plan and permit.

ITEMS NOTED IN THIS INSPECTION:

List specific items relating to erosion & sediment controls, implementation of the plan, description of stormwater discharges, and any water quality monitoring performed during the inspection.

ITEM #	ITEM NOTED	DESCRIPTION OF DEFICIENCY	REMEDIAL ACTIONS REQUIRED	IN COMPLIANCE	DATE NOTED	CURRENT STATUS

ITEMS NOTED IN THIS INSPECTION:

**Note: The item numbers listed above correspond to the circled numbering on the attached reference map.

ADDITIONAL COMMENTS OR NOTES:

→ No ACTIVITY
 → SIDEWALK FULLY PAVED
 → SITE VEGETATED

Approximate Areas of Disturbance:

- New Disturbance: YES / **NO** If yes, new disturbance includes: _____

Total Current Approximate Disturbance = 2,675 sf (0.06 acres)

799S

This site is IN OUT OF compliance with the terms and conditions of the Stormwater Pollution Control Plan and permit.

ITEMS NOTED IN THIS INSPECTION:

List specific items relating to erosion & sediment controls, implementation of the plan, description of stormwater discharges, and any water quality monitoring performed during the inspection.

ITEM #	ITEM NOTED	DESCRIPTION OF DEFICIENCY	REMEDIAL ACTIONS REQUIRED	IN COMPLIANCE	DATE NOTED	CURRENT STATUS

ITEMS NOTED IN THIS INSPECTION:

**Note: The item numbers listed above correspond to the circled numbering on the attached reference map.

ADDITIONAL COMMENTS OR NOTES:

→ No ACTIVITY
→ SIDEWALK Fully PAVED
→ SITE VEGGATED & CONTAINED BEHIND CONC. BARRIER

Approximate Areas of Disturbance:

- New Disturbance: YES NO If yes, new disturbance includes: _____

Total Current Approximate Disturbance = 1,875 sf (0.04 acres)

**SEDIMENTATION AND EROSION CONTROL INSPECTION REPORT
THE UNITED ILLUMINATING COMPANY
BAIRD-CONGRESS**

SITES # 800S, 801S, 802S, 803S, 804S, 805S

INSPECTION INFORMATION		WEATHER INFORMATION	
DATE:	5/21/2018	CURRENT FORECAST:	72-deg F / Sunny
QUALIFIED INSPECTOR:	Vincenzo Chiaravalloti, PE	DATE OF LAST RAIN EVENT:	5/19/2018
RAIN EVENT	<input checked="" type="checkbox"/>	AMOUNT OF LAST RAIN EVENT:	0.6"
WEEKLY	<input type="checkbox"/>		
SPECIAL	<input type="checkbox"/>		

GENERAL PROJECT COMPLIANCE:

*APPROXIMATE CURRENT (SF/ACRES) DISTURBED:	675 SF/ 0.02 AC	DUST CONTROL MEASURES ESTABLISHED:	<input checked="" type="checkbox"/> YES / NO
CONSTRUCTION ENTRANCE INSTALLED:	<input checked="" type="checkbox"/> YES / NO	SILT FENCE INSTALLED & FUNCTIONAL:	YES / NO <i>N/A</i>
WASHOUT AREA ESTABLISHED:	YES / NO <i>N/A</i>	INLET PROTECTION INSTALLED & FUNCTIONAL:	YES / NO <i>N/A</i>
WASTE DISPOSAL AREA ESTABLISHED:	<input checked="" type="checkbox"/> YES / NO	ALL OTHER E&S CONTROLS INSTALLED & FUNCTIONAL:	<input checked="" type="checkbox"/> YES / NO
IN-ACTIVE AREAS STABILIZED:	<input checked="" type="checkbox"/> YES / NO		
STORMWATER DISCHARGE OBSERVED:	YES / <input checked="" type="checkbox"/> NO		

If yes, describe discharge:

DISTRIBUTION:

In my judgment the site is **IN** / **OUT OF** compliance with the terms and conditions of the Stormwater Pollution Control Plan and permit.




Signature of Qualified Inspector

5/21/2018

Date

"I have personally examined and am familiar with the information submitted in this document and all attachments thereto, and I certify that, based on reasonable investigation, including my inquiry of those individuals responsible for obtaining the information, the submitted information is true, accurate and complete to the best of my knowledge and belief. I understand that a false statement made in this document or its attachments may be punishable as a criminal offense, in accordance with section 22a-6 of the Connecticut General Statutes, pursuant to section 53a-157b of the Connecticut General Statutes, and in accordance with any other applicable statute."



Signature of Permittee/Authorized Representative

6/4/18

Date

* This is the total disturbance for all sites included in this report. Individual site disturbances are listed on the subsequent sheets.

This site is IN / OUT OF compliance with the terms and conditions of the Stormwater Pollution Control Plan and permit.

ITEMS NOTED IN THIS INSPECTION:

List specific items relating to erosion & sediment controls, implementation of the plan, description of stormwater discharges, and any water quality monitoring performed during the inspection.

ITEM #	ITEM NOTED	DESCRIPTION OF DEFICIENCY	REMEDIAL ACTIONS REQUIRED	IN COMPLIANCE	DATE NOTED	CURRENT STATUS

ITEMS NOTED IN THIS INSPECTION:

**Note: The item numbers listed above correspond to the circled numbering on the attached reference map.

ADDITIONAL COMMENTS OR NOTES:

→ No ACTIVITY
 → SITE CONTAINED IN PAVED LOT

Approximate Areas of Disturbance:

- New Disturbance: YES NO If yes, new disturbance includes: _____

Total Current Approximate Disturbance = 100 sf (<0.01 acres)

801S

This site is **IN / OUT OF** compliance with the terms and conditions of the Stormwater Pollution Control Plan and permit.

ITEMS NOTED IN THIS INSPECTION:

List specific items relating to erosion & sediment controls, implementation of the plan, description of stormwater discharges, and any water quality monitoring performed during the inspection.

ITEM #	ITEM NOTED	DESCRIPTION OF DEFICIENCY	REMEDIAL ACTIONS REQUIRED	IN COMPLIANCE	DATE NOTED	CURRENT STATUS

ITEMS NOTED IN THIS INSPECTION:

**Note: The item numbers listed above correspond to the circled numbering on the attached reference map.

ADDITIONAL COMMENTS OR NOTES:

→ No ACTIVITY | No DISTURBANCE
→ CRUSHED STONE SURFACE IN PLACE

Approximate Areas of Disturbance:

- New Disturbance: YES **(NO)** If yes, new disturbance includes: _____

Total Current Approximate Disturbance = 0 sf (0 acres)

This site is IN/OUT OF compliance with the terms and conditions of the Stormwater Pollution Control Plan and permit.

ITEMS NOTED IN THIS INSPECTION:

List specific items relating to erosion & sediment controls, implementation of the plan, description of stormwater discharges, and any water quality monitoring performed during the inspection.

ITEM #	ITEM NOTED	DESCRIPTION OF DEFICIENCY	REMEDIAL ACTIONS REQUIRED	IN COMPLIANCE	DATE NOTED	CURRENT STATUS

ITEMS NOTED IN THIS INSPECTION:

**Note: The item numbers listed above correspond to the circled numbering on the attached reference map.

ADDITIONAL COMMENTS OR NOTES:

→ No ACTIVITY | No DISTURBANCE
 → CRUSHED STONE SURFACING IN PLACE

Approximate Areas of Disturbance:

- New Disturbance: YES / NO If yes, new disturbance includes: _____

Total Current Approximate Disturbance = 0 sf (0 acres)

This site is IN/OUT OF compliance with the terms and conditions of the Stormwater Pollution Control Plan and permit.

ITEMS NOTED IN THIS INSPECTION:

List specific items relating to erosion & sediment controls, implementation of the plan, description of stormwater discharges, and any water quality monitoring performed during the inspection.

ITEM #	ITEM NOTED	DESCRIPTION OF DEFICIENCY	REMEDIAL ACTIONS REQUIRED	IN COMPLIANCE	DATE NOTED	CURRENT STATUS

ITEMS NOTED IN THIS INSPECTION:

**Note: The item numbers listed above correspond to the circled numbering on the attached reference map.

ADDITIONAL COMMENTS OR NOTES:

→ NO ACTIVITY
 → CRUSHED STONE ON-SITE
 → SHARED STONE ENTRY w/ MNR FACILITY
 → STAKEPILE MAINTAINED BY MNR CREW

Approximate Areas of Disturbance:

- New Disturbance: YES NO If yes, new disturbance includes: _____

Total Current Approximate Disturbance = 275 sf (<0.01 acres)

This site is IN / OUT OF compliance with the terms and conditions of the Stormwater Pollution Control Plan and permit.

ITEMS NOTED IN THIS INSPECTION:

List specific items relating to erosion & sediment controls, implementation of the plan, description of stormwater discharges, and any water quality monitoring performed during the inspection.

ITEM #	ITEM NOTED	DESCRIPTION OF DEFICIENCY	REMEDIAL ACTIONS REQUIRED	IN COMPLIANCE	DATE NOTED	CURRENT STATUS

ITEMS NOTED IN THIS INSPECTION:

**Note: The item numbers listed above correspond to the circled numbering on the attached reference map.

ADDITIONAL COMMENTS OR NOTES:

→ No Activity / No Disturbance
 → CRUSHED STONE SURFACE IN PLACE

Approximate Areas of Disturbance:

- New Disturbance: YES / NO If yes, new disturbance includes: _____

Total Current Approximate Disturbance = 0 sf (0 acres)

805S

This site is IN OUT OF compliance with the terms and conditions of the Stormwater Pollution Control Plan and permit.

ITEMS NOTED IN THIS INSPECTION:

List specific items relating to erosion & sediment controls, implementation of the plan, description of stormwater discharges, and any water quality monitoring performed during the inspection.

ITEM #	ITEM NOTED	DESCRIPTION OF DEFICIENCY	REMEDIAL ACTIONS REQUIRED	IN COMPLIANCE	DATE NOTED	CURRENT STATUS

ITEMS NOTED IN THIS INSPECTION:

**Note: The item numbers listed above correspond to the circled numbering on the attached reference map.

ADDITIONAL COMMENTS OR NOTES:

→ No ACTIVITY
→ SITE CONTAINED IN GATED RR ROW w/ CRUSHED STONE
→ SHARU ENTRY w/ MNR YARD FACILITY

Approximate Areas of Disturbance:

- New Disturbance: YES / **NO** If yes, new disturbance includes: _____

Total Current Approximate Disturbance = 300 sf (<0.01 acres)

**SEDIMENTATION AND EROSION CONTROL INSPECTION REPORT
THE UNITED ILLUMINATING COMPANY
BAIRD-CONGRESS**

SITES # 806S, 807S, 808S, 809S, 810S, 811S, 812S, 813S


INSPECTION INFORMATION		WEATHER INFORMATION	
DATE:	5/21/2018	CURRENT FORECAST:	72-deg F / Sunny
QUALIFIED INSPECTOR:	Vincenzo Chiaravalloti, PE	DATE OF LAST RAIN EVENT:	5/19/2018
RAIN EVENT	<input checked="" type="checkbox"/>	AMOUNT OF LAST RAIN EVENT:	0.6"
WEEKLY	<input type="checkbox"/>		
SPECIAL	<input type="checkbox"/>		

GENERAL PROJECT COMPLIANCE:

*APPROXIMATE CURRENT (SF/ACRES) DISTURBED:	1,100 SF/ 0.03 AC	DUST CONTROL MEASURES ESTABLISHED:	<u>YES</u> / NO
CONSTRUCTION ENTRANCE INSTALLED:	YES / NO <u>N/A</u>	SILT FENCE INSTALLED & FUNCTIONAL:	YES / NO <u>N/A</u>
WASHOUT AREA ESTABLISHED:	YES / NO <u>N/A</u>	INLET PROTECTION INSTALLED & FUNCTIONAL:	YES / NO <u>N/A</u>
WASTE DISPOSAL AREA ESTABLISHED:	<u>YES</u> / NO	ALL OTHER E&S CONTROLS INSTALLED & FUNCTIONAL:	<u>YES</u> / NO
IN-ACTIVE AREAS STABILIZED:	<u>YES</u> / NO		
STORMWATER DISCHARGE OBSERVED:	YES / <u>NO</u> If yes, describe discharge:		

DISTRIBUTION:

In my judgment the site is IN / OUT OF compliance with the terms and conditions of the Stormwater Pollution Control Plan and permit.




Signature of Qualified Inspector

5/21/2018

Date

"I have personally examined and am familiar with the information submitted in this document and all attachments thereto, and I certify that, based on reasonable investigation, including my inquiry of those individuals responsible for obtaining the information, the submitted information is true, accurate and complete to the best of my knowledge and belief. I understand that a false statement made in this document or its attachments may be punishable as a criminal offense, in accordance with section 22a-6 of the Connecticut General Statutes, pursuant to section 53a-157b of the Connecticut General Statutes, and in accordance with any other applicable statute."



Signature of Permittee/ Authorized Representative

6/4/18

Date

* This is the total disturbance for all sites included in this report. Individual site disturbances are listed on the subsequent sheets.

This site is IN / OUT OF compliance with the terms and conditions of the Stormwater Pollution Control Plan and permit.

ITEMS NOTED IN THIS INSPECTION:

List specific items relating to erosion & sediment controls, implementation of the plan, description of stormwater discharges, and any water quality monitoring performed during the inspection.

ITEM #	ITEM NOTED	DESCRIPTION OF DEFICIENCY	REMEDIAL ACTIONS REQUIRED	IN COMPLIANCE	DATE NOTED	CURRENT STATUS

ITEMS NOTED IN THIS INSPECTION:

**Note: The item numbers listed above correspond to the circled numbering on the attached reference map.

ADDITIONAL COMMENTS OR NOTES:

- No Activity
- SITE w/in MNR YARD FACILITY
- SITE GATED AND CONTAINED IN PAVED LOT
- SPARED PAVED ACCESS w/ FACILITY

Approximate Areas of Disturbance:

- New Disturbance: YES / NO If yes, new disturbance includes: _____

Total Current Approximate Disturbance = 400 sf (≤0.01 acres)

807S

This site is IN / OUT OF compliance with the terms and conditions of the Stormwater Pollution Control Plan and permit.

ITEMS NOTED IN THIS INSPECTION:

List specific items relating to erosion & sediment controls, implementation of the plan, description of stormwater discharges, and any water quality monitoring performed during the inspection.

ITEM #	ITEM NOTED	DESCRIPTION OF DEFICIENCY	REMEDIAL ACTIONS REQUIRED	IN COMPLIANCE	DATE NOTED	CURRENT STATUS

ITEMS NOTED IN THIS INSPECTION:

**Note: The item numbers listed above correspond to the circled numbering on the attached reference map.

ADDITIONAL COMMENTS OR NOTES:

→ No Activity
→ SITE CONTAINED IN PAVED LOT ADJACENT TO MNR BLDG.
~ SHARED PAVED ACCESS w/ MNR FACILITY

Approximate Areas of Disturbance:

- New Disturbance: YES / NO If yes, new disturbance includes: _____

Total Current Approximate Disturbance = 100 sf (<0.01 acres)

This site is IN / OUT OF compliance with the terms and conditions of the Stormwater Pollution Control Plan and permit.

ITEMS NOTED IN THIS INSPECTION:

List specific items relating to erosion & sediment controls, implementation of the plan, description of stormwater discharges, and any water quality monitoring performed during the inspection.

ITEM #	ITEM NOTED	DESCRIPTION OF DEFICIENCY	REMEDIAL ACTIONS REQUIRED	IN COMPLIANCE	DATE NOTED	CURRENT STATUS

ITEMS NOTED IN THIS INSPECTION:

**Note: The item numbers listed above correspond to the circled numbering on the attached reference map.

ADDITIONAL COMMENTS OR NOTES:

→ No Activity / No DIRECT ACCESS
 → SITE CONTAINED IN MNR FACILITY
 → SHARED PAVED AREAS w/ MNR YARD

Approximate Areas of Disturbance:

- New Disturbance: YES / NO If yes, new disturbance includes: _____

Total Current Approximate Disturbance = 100 sf (≤0.01 acres)

809S

This site is IN / OUT OF compliance with the terms and conditions of the Stormwater Pollution Control Plan and permit.

ITEMS NOTED IN THIS INSPECTION:

List specific items relating to erosion & sediment controls, implementation of the plan, description of stormwater discharges, and any water quality monitoring performed during the inspection.

ITEM #	ITEM NOTED	DESCRIPTION OF DEFICIENCY	REMEDIAL ACTIONS REQUIRED	IN COMPLIANCE	DATE NOTED	CURRENT STATUS

ITEMS NOTED IN THIS INSPECTION:

**Note: The item numbers listed above correspond to the circled numbering on the attached reference map.

ADDITIONAL COMMENTS OR NOTES:

→ No Activity / No Direct Accets
→ Site Contained in MNR Facility
→ Shared Paved Accets

Approximate Areas of Disturbance:

- New Disturbance: YES / **NO** If yes, new disturbance includes: _____

Total Current Approximate Disturbance = 100 sf (<0.01 acres)

This site is IN / OUT OF compliance with the terms and conditions of the Stormwater Pollution Control Plan and permit.

ITEMS NOTED IN THIS INSPECTION:

List specific items relating to erosion & sediment controls, implementation of the plan, description of stormwater discharges, and any water quality monitoring performed during the inspection.

ITEM #	ITEM NOTED	DESCRIPTION OF DEFICIENCY	REMEDIAL ACTIONS REQUIRED	IN COMPLIANCE	DATE NOTED	CURRENT STATUS

ITEMS NOTED IN THIS INSPECTION:

**Note: The item numbers listed above correspond to the circled numbering on the attached reference map.

ADDITIONAL COMMENTS OR NOTES:

- No ACTIVITY
- SITE CONTAINED IN MNR FACILITY
- SHARED PAVED ACCESS w/ MNR YARD

Approximate Areas of Disturbance:

- New Disturbance: YES / NO If yes, new disturbance includes: _____

Total Current Approximate Disturbance = 100 sf (≤0.01 acres)

811S

This site is IN / OUT OF compliance with the terms and conditions of the Stormwater Pollution Control Plan and permit.

ITEMS NOTED IN THIS INSPECTION:

List specific items relating to erosion & sediment controls, implementation of the plan, description of stormwater discharges, and any water quality monitoring performed during the inspection.

ITEM #	ITEM NOTED	DESCRIPTION OF DEFICIENCY	REMEDIAL ACTIONS REQUIRED	IN COMPLIANCE	DATE NOTED	CURRENT STATUS

ITEMS NOTED IN THIS INSPECTION:

**Note: The item numbers listed above correspond to the circled numbering on the attached reference map.

ADDITIONAL COMMENTS OR NOTES:

→ No Activity (No DIRECT ACCESS)
→ SITE CONTAINED IN MNR FACILITY
→ SHARED PAVED ACCESS

Approximate Areas of Disturbance:

- New Disturbance: YES / NO If yes, new disturbance includes: _____

Total Current Approximate Disturbance = 100 sf (≤0.01 acres)

This site is IN / OUT OF compliance with the terms and conditions of the Stormwater Pollution Control Plan and permit.

ITEMS NOTED IN THIS INSPECTION:

List specific items relating to erosion & sediment controls, implementation of the plan, description of stormwater discharges, and any water quality monitoring performed during the inspection.

ITEM #	ITEM NOTED	DESCRIPTION OF DEFICIENCY	REMEDIAL ACTIONS REQUIRED	IN COMPLIANCE	DATE NOTED	CURRENT STATUS

ITEMS NOTED IN THIS INSPECTION:

**Note: The item numbers listed above correspond to the circled numbering on the attached reference map.

ADDITIONAL COMMENTS OR NOTES:

→ No Activity / No DIRT ACCESS
 → SITE CONTAINS IN MNR FACILITY
 → STAFFED PAVED ACCESS

Approximate Areas of Disturbance:

- New Disturbance: YES / NO If yes, new disturbance includes: _____

Total Current Approximate Disturbance = 100 sf (<0.01 acres)

813S

This site is IN / OUT OF compliance with the terms and conditions of the Stormwater Pollution Control Plan and permit.

ITEMS NOTED IN THIS INSPECTION:

List specific items relating to erosion & sediment controls, implementation of the plan, description of stormwater discharges, and any water quality monitoring performed during the inspection.

ITEM #	ITEM NOTED	DESCRIPTION OF DEFICIENCY	REMEDIAL ACTIONS REQUIRED	IN COMPLIANCE	DATE NOTED	CURRENT STATUS

ITEMS NOTED IN THIS INSPECTION:

**Note: The item numbers listed above correspond to the circled numbering on the attached reference map.

ADDITIONAL COMMENTS OR NOTES:

→ No Activity | No Direct Activity
→ SITE CONTAINED IN MNR FACILITY
→ SHARED PAVED ACCESS

Approximate Areas of Disturbance:

- New Disturbance: YES / **NO** If yes, new disturbance includes: _____

Total Current Approximate Disturbance = 100 sf (<0.01 acres)

**SEDIMENTATION AND EROSION CONTROL INSPECTION REPORT
THE UNITED ILLUMINATING COMPANY
BAIRD-CONGRESS**

SITES # 814S, 815S

INSPECTION INFORMATION		WEATHER INFORMATION	
DATE:	5/21/2018	CURRENT FORECAST:	72-deg F / Sunny
QUALIFIED INSPECTOR:	Vincenzo Chiaravalloti, PE	DATE OF LAST RAIN EVENT:	5/19/2018
RAIN EVENT	<input checked="" type="checkbox"/>	AMOUNT OF LAST RAIN EVENT:	0.6"
WEEKLY	<input type="checkbox"/>		
SPECIAL	<input type="checkbox"/>		


GENERAL PROJECT COMPLIANCE:

*APPROXIMATE CURRENT (SF/ACRES) DISTURBED:	2,050 SF/ 0.05 AC	DUST CONTROL MEASURES ESTABLISHED:	<input checked="" type="checkbox"/> YES / NO
CONSTRUCTION ENTRANCE INSTALLED:	<input checked="" type="checkbox"/> YES / NO	SILT FENCE INSTALLED & FUNCTIONAL:	YES / NO <i>N/A</i>
WASHOUT AREA ESTABLISHED:	YES / NO <i>N/A</i>	INLET PROTECTION INSTALLED & FUNCTIONAL:	YES / NO <input checked="" type="checkbox"/> N/A
WASTE DISPOSAL AREA ESTABLISHED:	<input checked="" type="checkbox"/> YES / NO	ALL OTHER E&S CONTROLS INSTALLED & FUNCTIONAL:	<input checked="" type="checkbox"/> YES / NO
IN-ACTIVE AREAS STABILIZED:	<input checked="" type="checkbox"/> YES / NO		
STORMWATER DISCHARGE OBSERVED:	YES <input checked="" type="checkbox"/> NO		

If yes, describe discharge:

DISTRIBUTION:

In my judgment the site is **IN** / **OUT OF** compliance with the terms and conditions of the Stormwater Pollution Control Plan and permit.




Signature of Qualified Inspector

5/21/2018

Date

"I have personally examined and am familiar with the information submitted in this document and all attachments thereto, and I certify that, based on reasonable investigation, including my inquiry of those individuals responsible for obtaining the information, the submitted information is true, accurate and complete to the best of my knowledge and belief. I understand that a false statement made in this document or its attachments may be punishable as a criminal offense, in accordance with section 22a-6 of the Connecticut General Statutes, pursuant to section 53a-157b of the Connecticut General Statutes, and in accordance with any other applicable statute."



Signature of Permittee/Authorized Representative

6/4/18

Date

* This is the total disturbance for all sites included in this report. Individual site disturbances are listed on the subsequent sheets.

8153
~~8148~~

This site is IN / OUT OF compliance with the terms and conditions of the Stormwater Pollution Control Plan and permit.

ITEMS NOTED IN THIS INSPECTION:

List specific items relating to erosion & sediment controls, implementation of the plan, description of stormwater discharges, and any water quality monitoring performed during the inspection.

ITEM #	ITEM NOTED	DESCRIPTION OF DEFICIENCY	REMEDIAL ACTIONS REQUIRED	IN COMPLIANCE	DATE NOTED	CURRENT STATUS

ITEMS NOTED IN THIS INSPECTION:

**Note: The item numbers listed above correspond to the circled numbering on the attached reference map.

ADDITIONAL COMMENTS OR NOTES:

→ SITE CONTAINED IN RR ROW
→ CRUSHED STONE ENTRY TO RR ACCESS
→ NO ACTIVITY | STONE SURFACE IN PLACE

Approximate Areas of Disturbance:

- New Disturbance: YES / NO If yes, new disturbance includes: _____

Total Current Approximate Disturbance = 2,050 sf (0.05 acres)

814S
~~815S~~

This site is IN / OUT OF compliance with the terms and conditions of the Stormwater Pollution Control Plan and permit.

ITEMS NOTED IN THIS INSPECTION:

List specific items relating to erosion & sediment controls, implementation of the plan, description of stormwater discharges, and any water quality monitoring performed during the inspection.

ITEM #	ITEM NOTED	DESCRIPTION OF DEFICIENCY	REMEDIAL ACTIONS REQUIRED	IN COMPLIANCE	DATE NOTED	CURRENT STATUS

ITEMS NOTED IN THIS INSPECTION:

**Note: The item numbers listed above correspond to the circled numbering on the attached reference map.

ADDITIONAL COMMENTS OR NOTES:

→ No ACTIVITY
 → STOCKPILE CONTAINED ON-SITE → PARTIALLY REMOVED
 → CRUSHED STONE SURFACE IN PLACE
 ALONG SITE EMBANKMENT

Approximate Areas of Disturbance:

- New Disturbance: YES / **NO** If yes, new disturbance includes: _____

Total Current Approximate Disturbance = 0 sf (0 acres)

**SEDIMENTATION AND EROSION CONTROL INSPECTION REPORT
THE UNITED ILLUMINATING COMPANY
BAIRD-CONGRESS**

SITES # 816S, 817S, 818S

INSPECTION INFORMATION

DATE: 5/21/2018
 QUALIFIED INSPECTOR: Vincenzo Chiaravalloti, PE
 RAIN EVENT
 WEEKLY
 SPECIAL

WEATHER INFORMATION

CURRENT FORECAST: 72-deg F /Sunny
 DATE OF LAST RAIN EVENT: 5/19/2018
 AMOUNT OF LAST RAIN EVENT: 0.6"

GENERAL PROJECT COMPLIANCE:

*APPROXIMATE CURRENT (SF/ACRES) DISTURBED:	<u>0</u> SF/ <u>0</u> AC	DUST CONTROL MEASURES ESTABLISHED:	<input checked="" type="checkbox"/> YES / NO
CONSTRUCTION ENTRANCE INSTALLED:	<input checked="" type="checkbox"/> YES / NO	SILT FENCE INSTALLED & FUNCTIONAL:	<input checked="" type="checkbox"/> YES / NO
WASHOUT AREA ESTABLISHED:	YES/ <u>NO/A</u>	INLET PROTECTION INSTALLED & FUNCTIONAL:	YES / NO <input checked="" type="checkbox"/> N/A
WASTE DISPOSAL AREA ESTABLISHED:	<input checked="" type="checkbox"/> YES / NO	ALL OTHER E&S CONTROLS INSTALLED & FUNCTIONAL:	<input checked="" type="checkbox"/> YES / NO
IN-ACTIVE AREAS STABILIZED:	<input checked="" type="checkbox"/> YES / NO		
STORMWATER DISCHARGE OBSERVED:	YES / <input checked="" type="checkbox"/> NO If yes, describe discharge:		

DISTRIBUTION:

In my judgment the site is **IN** / **OUT OF** compliance with the terms and conditions of the Stormwater Pollution Control Plan and permit.




 Signature of Qualified Inspector

5/21/2018

 Date

"I have personally examined and am familiar with the information submitted in this document and all attachments thereto, and I certify that, based on reasonable investigation, including my inquiry of those individuals responsible for obtaining the information, the submitted information is true, accurate and complete to the best of my knowledge and belief. I understand that a false statement made in this document or its attachments may be punishable as a criminal offense, in accordance with section 22a-6 of the Connecticut General Statutes, pursuant to section 53a-157b of the Connecticut General Statutes, and in accordance with any other applicable statute."



 Signature of Permittee/Authorized Representative

05/21/18

 Date

* This is the total disturbance for all sites included in this report. Individual site disturbances are listed on the subsequent sheets.

This site is IN / OUT OF compliance with the terms and conditions of the Stormwater Pollution Control Plan and permit.

ITEMS NOTED IN THIS INSPECTION:

List specific items relating to erosion & sediment controls, implementation of the plan, description of stormwater discharges, and any water quality monitoring performed during the inspection.

ITEM #	ITEM NOTED	DESCRIPTION OF DEFICIENCY	REMEDIAL ACTIONS REQUIRED	IN COMPLIANCE	DATE NOTED	CURRENT STATUS

ITEMS NOTED IN THIS INSPECTION:

**Note: The item numbers listed above correspond to the circled numbering on the attached reference map.

ADDITIONAL COMMENTS OR NOTES:

→ No ACTIVITY
 → CRUSHED STORMWATER SURFACE IN PLACE
 ↳ NO REMAINING DISTURBANCE

Approximate Areas of Disturbance:

- New Disturbance: YES (NO) If yes, new disturbance includes: _____

Total Current Approximate Disturbance = 0 sf (0 acres)

817S

This site is IN OUT OF compliance with the terms and conditions of the Stormwater Pollution Control Plan and permit.

ITEMS NOTED IN THIS INSPECTION:

List specific items relating to erosion & sediment controls, implementation of the plan, description of stormwater discharges, and any water quality monitoring performed during the inspection.

ITEM #	ITEM NOTED	DESCRIPTION OF DEFICIENCY	REMEDIAL ACTIONS REQUIRED	IN COMPLIANCE	DATE NOTED	CURRENT STATUS

ITEMS NOTED IN THIS INSPECTION:

**Note: The item numbers listed above correspond to the circled numbering on the attached reference map.

ADDITIONAL COMMENTS OR NOTES:

→ No ACTIVITY
→ CRUSHED STONE SURFACE ~~IN~~ PLACE
→ No REMAINING DISTURBANCE

Approximate Areas of Disturbance:

- New Disturbance: YES / **NO** If yes, new disturbance includes: _____

Total Current Approximate Disturbance = 0 sf (0 acres)

This site is IN OUT OF compliance with the terms and conditions of the Stormwater Pollution Control Plan and permit.

ITEMS NOTED IN THIS INSPECTION:

List specific items relating to erosion & sediment controls, implementation of the plan, description of stormwater discharges, and any water quality monitoring performed during the inspection.

ITEM #	ITEM NOTED	DESCRIPTION OF DEFICIENCY	REMEDIAL ACTIONS REQUIRED	IN COMPLIANCE	DATE NOTED	CURRENT STATUS

ITEMS NOTED IN THIS INSPECTION:

**Note: The item numbers listed above correspond to the circled numbering on the attached reference map.

ADDITIONAL COMMENTS OR NOTES:

→ No ACTIVITY
 → CRUSHED STONE SURFACE IN PLACE
 → No REMAINING DISTURBANCE

Approximate Areas of Disturbance:

- New Disturbance: YES / **NO** If yes, new disturbance includes: _____

Total Current Approximate Disturbance = 0 sf (0 acres)

**SEDIMENTATION AND EROSION CONTROL INSPECTION REPORT
THE UNITED ILLUMINATING COMPANY
BAIRD-CONGRESS**

SITES # 819S, 820S

INSPECTION INFORMATION		WEATHER INFORMATION	
DATE:	5/21/2018	CURRENT FORECAST:	72-deg F /Sunny
QUALIFIED INSPECTOR:	Vincenzo Chiaravalloti, PE	DATE OF LAST RAIN EVENT:	5/19/2018
RAIN EVENT	<input checked="" type="checkbox"/>	AMOUNT OF LAST RAIN EVENT:	0.6"
WEEKLY	<input type="checkbox"/>		
SPECIAL	<input type="checkbox"/>		

GENERAL PROJECT COMPLIANCE:

*APPROXIMATE CURRENT (SF/ACRES) DISTURBED:	<u>3,450 SF/0.08 AC</u>	DUST CONTROL MEASURES ESTABLISHED:	<u>YES</u> / NO
CONSTRUCTION ENTRANCE INSTALLED:	YES / NO <u>N/A</u>	SILT FENCE INSTALLED & FUNCTIONAL:	YES / NO <u>N/A</u>
WASHOUT AREA ESTABLISHED:	YES/ NO <u>N/A</u>	INLET PROTECTION INSTALLED & FUNCTIONAL:	YES / NO <u>N/A</u>
WASTE DISPOSAL AREA ESTABLISHED:	<u>YES</u> / NO	ALL OTHER E&S CONTROLS INSTALLED & FUNCTIONAL:	<u>YES</u> / NO
IN-ACTIVE AREAS STABILIZED:	<u>YES</u> / NO		
STORMWATER DISCHARGE OBSERVED:	YES / <u>NO</u>		
	If yes, describe discharge:		

DISTRIBUTION:

In my judgment the site is IN / OUT OF compliance with the terms and conditions of the Stormwater Pollution Control Plan and permit.

Vincenzo Chiaravalloti
Signature of Qualified Inspector

5/21/2018
Date

"I have personally examined and am familiar with the information submitted in this document and all attachments thereto, and I certify that, based on reasonable investigation, including my inquiry of those individuals responsible for obtaining the information, the submitted information is true, accurate and complete to the best of my knowledge and belief. I understand that a false statement made in this document or its attachments may be punishable as a criminal offense, in accordance with section 22a-6 of the Connecticut General Statutes, pursuant to section 53a-157b of the Connecticut General Statutes, and in accordance with any other applicable statute."

[Signature]
Signature of Permittee/Authorized Representative

6/9/18
Date

* This is the total disturbance for all sites included in this report. Individual site disturbances are listed on the subsequent sheets.

This site is IN / OUT OF compliance with the terms and conditions of the Stormwater Pollution Control Plan and permit.

ITEMS NOTED IN THIS INSPECTION:

List specific items relating to erosion & sediment controls, implementation of the plan, description of stormwater discharges, and any water quality monitoring performed during the inspection.

ITEM #	ITEM NOTED	DESCRIPTION OF DEFICIENCY	REMEDIAL ACTIONS REQUIRED	IN COMPLIANCE	DATE NOTED	CURRENT STATUS

ITEMS NOTED IN THIS INSPECTION:

**Note: The item numbers listed above correspond to the circled numbering on the attached reference map.

ADDITIONAL COMMENTS OR NOTES:

→ No Activity / No Disturbance
 - SITE PAVED

Approximate Areas of Disturbance:

- New Disturbance: YES / NO If yes, new disturbance includes: _____

Total Current Approximate Disturbance = 0 sf (0 acres)

820S

This site is IN / OUT OF compliance with the terms and conditions of the Stormwater Pollution Control Plan and permit.

ITEMS NOTED IN THIS INSPECTION:

List specific items relating to erosion & sediment controls, implementation of the plan, description of stormwater discharges, and any water quality monitoring performed during the inspection.

ITEM #	ITEM NOTED	DESCRIPTION OF DEFICIENCY	REMEDIAL ACTIONS REQUIRED	IN COMPLIANCE	DATE NOTED	CURRENT STATUS

ITEMS NOTED IN THIS INSPECTION:

**Note: The item numbers listed above correspond to the circled numbering on the attached reference map.

ADDITIONAL COMMENTS OR NOTES:

- No Activity
- SITE CONTAINS BEHIND BUILDING
- PAVEMENT AROUND PULF RE PAIRED

Approximate Areas of Disturbance:

- New Disturbance: YES / NO If yes, new disturbance includes: _____

Total Current Approximate Disturbance = 3,450 sf (0.08 acres)

**SEDIMENTATION AND EROSION CONTROL INSPECTION REPORT
THE UNITED ILLUMINATING COMPANY
BAIRD-CONGRESS**

SITES # 821S, 822S, 823S, 824S, 825S

INSPECTION INFORMATION		WEATHER INFORMATION	
DATE:	5/21/2018	CURRENT FORECAST:	72-deg F /Sunny
QUALIFIED INSPECTOR:	Vincenzo Chiaravalloti, PE	DATE OF LAST RAIN EVENT:	5/19/2018
RAIN EVENT	<input checked="" type="checkbox"/>	AMOUNT OF LAST RAIN EVENT:	0.6"
WEEKLY	<input type="checkbox"/>		
SPECIAL	<input type="checkbox"/>		

GENERAL PROJECT COMPLIANCE:

*APPROXIMATE CURRENT (SF/ ACRES) DISTURBED:	<u>26,950 SF/ 0.62 AC</u>	DUST CONTROL MEASURES ESTABLISHED:	<u>YES</u> / NO
CONSTRUCTION ENTRANCE INSTALLED:	<u>YES</u> / NO	SILT FENCE INSTALLED & FUNCTIONAL:	<u>YES</u> / NO
WASHOUT AREA ESTABLISHED:	YES/ <u>NON/A</u>	INLET PROTECTION INSTALLED & FUNCTIONAL:	YES / <u>NO</u> / <u>N/A</u>
WASTE DISPOSAL AREA ESTABLISHED:	<u>YES</u> / NO	ALL OTHER E&S CONTROLS INSTALLED & FUNCTIONAL:	<u>YES</u> / NO
IN-ACTIVE AREAS STABILIZED:	<u>YES</u> / NO		
STORMWATER DISCHARGE OBSERVED:	YES / <u>NO</u> If yes, describe discharge:		

DISTRIBUTION:

In my judgment the site is IN / ~~OUT OF~~ compliance with the terms and conditions of the Stormwater Pollution Control Plan and permit.

Vincenzo Chiaravalloti
Signature of Qualified Inspector

5/21/2018
Date

"I have personally examined and am familiar with the information submitted in this document and all attachments thereto, and I certify that, based on reasonable investigation, including my inquiry of those individuals responsible for obtaining the information, the submitted information is true, accurate and complete to the best of my knowledge and belief. I understand that a false statement made in this document or its attachments may be punishable as a criminal offense, in accordance with section 22a-6 of the Connecticut General Statutes, pursuant to section 53a-157b of the Connecticut General Statutes, and in accordance with any other applicable statute."

[Signature]
Signature of Permittee/Authorized Representative

4/4/18
Date

* This is the total disturbance for all sites included in this report. Individual site disturbances are listed on the subsequent sheets.

This site is IN/OUT OF compliance with the terms and conditions of the Stormwater Pollution Control Plan and permit.

ITEMS NOTED IN THIS INSPECTION:

List specific items relating to erosion & sediment controls, implementation of the plan, description of stormwater discharges, and any water quality monitoring performed during the inspection.

ITEM #	ITEM NOTED	DESCRIPTION OF DEFICIENCY	REMEDIAL ACTIONS REQUIRED	IN COMPLIANCE	DATE NOTED	CURRENT STATUS

ITEMS NOTED IN THIS INSPECTION:

**Note: The item numbers listed above correspond to the circled numbering on the attached reference map.

ADDITIONAL COMMENTS OR NOTES:

→ NO ACTIVITY
 → STONE ENTRY TO SITE NEXT TO TRR
 → SILT-FENCE PARTIALLY COLLAPSED AROUND SITE
 ↳ FABRIC BASE TIED INTO EARTH
 AND SILT-FENCE REPAIRED ON STAKE

Approximate Areas of Disturbance:

- New Disturbance: YES / NO If yes, new disturbance includes: _____

Total Current Approximate Disturbance = 5,250 sf (0.12 acres)

822S

This site is IN / OUT OF compliance with the terms and conditions of the Stormwater Pollution Control Plan and permit.

ITEMS NOTED IN THIS INSPECTION:

List specific items relating to erosion & sediment controls, implementation of the plan, description of stormwater discharges, and any water quality monitoring performed during the inspection.

ITEM #	ITEM NOTED	DESCRIPTION OF DEFICIENCY	REMEDIAL ACTIONS REQUIRED	IN COMPLIANCE	DATE NOTED	CURRENT STATUS

ITEMS NOTED IN THIS INSPECTION:

**Note: The item numbers listed above correspond to the circled numbering on the attached reference map.

ADDITIONAL COMMENTS OR NOTES:

→ No ACTIVITY
→ SHARED STONE ENTRY TO RR SITES
→ SILT-FENCE BARRIER ALONG EDGE OF ROW.

Approximate Areas of Disturbance:

- New Disturbance: YES / NO If yes, new disturbance includes: _____

Total Current Approximate Disturbance = 3,200 sf (0.07 acres)

This site is IN OUT OF compliance with the terms and conditions of the Stormwater Pollution Control Plan and permit.

ITEMS NOTED IN THIS INSPECTION:

List specific items relating to erosion & sediment controls, implementation of the plan, description of stormwater discharges, and any water quality monitoring performed during the inspection.

ITEM #	ITEM NOTED	DESCRIPTION OF DEFICIENCY	REMEDIAL ACTIONS REQUIRED	IN COMPLIANCE	DATE NOTED	CURRENT STATUS

ITEMS NOTED IN THIS INSPECTION:

***Note: The item numbers listed above correspond to the circled numbering on the attached reference map.

ADDITIONAL COMMENTS OR NOTES:

- No ACTIVITY
- SITE CONTAINED IN RR EMBANKMENT
- SHARED STONE ENTRY TO RR ACCESS
- SILT FENCE BARRIER ALONG SITE LIMIT

Approximate Areas of Disturbance:

- New Disturbance: YES / (NO) If yes, new disturbance includes: _____

Total Current Approximate Disturbance = 2,050 sf (0.05 acres)

824S

This site is IN / OUT OF compliance with the terms and conditions of the Stormwater Pollution Control Plan and permit.

ITEMS NOTED IN THIS INSPECTION:

List specific items relating to erosion & sediment controls, implementation of the plan, description of stormwater discharges, and any water quality monitoring performed during the inspection.

ITEM #	ITEM NOTED	DESCRIPTION OF DEFICIENCY	REMEDIAL ACTIONS REQUIRED	IN COMPLIANCE	DATE NOTED	CURRENT STATUS

ITEMS NOTED IN THIS INSPECTION:

**Note: The item numbers listed above correspond to the circled numbering on the attached reference map.

ADDITIONAL COMMENTS OR NOTES:

- No Activity
- SITE MAINTAINED IN RR ROW ALONG RAIN
- GRADED STONE ENTRY TO RR ACCESS
- CRUISED STONE SURFACE IN PLACE

Approximate Areas of Disturbance:

- New Disturbance: YES / **NO** If yes, new disturbance includes: _____

Total Current Approximate Disturbance = 7,250 sf (0.17 acres)

This site is IN / OUT OF compliance with the terms and conditions of the Stormwater Pollution Control Plan and permit.

ITEMS NOTED IN THIS INSPECTION:

List specific items relating to erosion & sediment controls, implementation of the plan, description of stormwater discharges, and any water quality monitoring performed during the inspection.

ITEM #	ITEM NOTED	DESCRIPTION OF DEFICIENCY	REMEDIAL ACTIONS REQUIRED	IN COMPLIANCE	DATE NOTED	CURRENT STATUS

ITEMS NOTED IN THIS INSPECTION:

**Note: The item numbers listed above correspond to the circled numbering on the attached reference map.

ADDITIONAL COMMENTS OR NOTES:

- No ACTIVITY → MINOR PONDING ON-SITE
- STAKES CONTAINED ON-SITE FROM ADJACENT SITE WORK BY OTHER
- SHARED STONE BERRY STABLE
- STONE BUFFER ALONG EDGE OF SITE

Approximate Areas of Disturbance:

- New Disturbance: YES / NO If yes, new disturbance includes: _____

Total Current Approximate Disturbance = 9,200 sf (0.21 acres)



Structure 789S



Structure 795N



Structure 804S



Structure 810N



Structure 812N



Structure 818S



Structure 820S



Swale north of New Baird Substation