



January 11, 2018

Robert Stein
Chairman
Connecticut Siting Council
Ten Franklin Square
New Britain, CT 06051

Re: Bridgeport 115-kV transmission line upgrade project
The United Illuminating Company
Environmental Inspection Report on Behalf of the Connecticut Siting Council

Dear Chairman Stein:

Pursuant to the Connecticut Siting Council's ("CSC") approval of Petition 1176, please find outlined below and attached, The United Illuminating Company's ("UI") bi-weekly compliance summary for the construction of the Bridgeport 115-kV transmission lines and the replacement of the existing 115-kV transmission line structures from Baird Substation in Stratford to Congress Street Substation in Bridgeport.

- Management of soil and groundwater pursuant to UI's Soil & Groundwater Management Plan
- Weekly inspections of sediment and erosion controls on work areas and structures pursuant of the UI – Baird - Congress Stormwater Pollution Control Plan and Registration with CT DEEP (Reg. # GSN003025)
- Compliance with the Army Corp of Engineers Category II permit NAE-2015-01881

As required by the CSC, a copy of our Environmental Inspection Report(s) is being provided to you. Accordingly, the enclosed report documents the environmental inspections during construction activities along the Metro-North Railroad corridor between UI's Baird Substation and Congress Street Substation.

Should you have any questions regarding the report, please do not hesitate to call me at 203.926.4792.

Sincerely,

Chris Hughes, Project Manager

Enclosure

Bridgeport 115-kV Transmission Line Upgrade Project
CSC Bi-Weekly Construction Report
12/17/17 to 12/30/17

OVERHEAD

Electrical contractor continued pulling rope and conductor and began removing old structures and conductor.



Bonnet removal at 814S and conductor setup at 813S

SUBSTATIONS

Congress Substation

No construction activity at the Congress Substation.

Baird Substation

No construction activity at the Baird Substation.

OTHER

SEDIMENTATION AND EROSION CONTROL INSPECTION REPORT
THE UNITED ILLUMINATING COMPANY
BAIRD-CONGRESS

SITES # 785N, 786N, 788N, 789N, 790N

INSPECTION INFORMATION

DATE: 12/27/2017
QUALIFIED INSPECTOR: Vincenzo Chiaravalloti, PE
RAIN EVENT ☒
WEEKLY ☐
SPECIAL ☐

WEATHER INFORMATION


CURRENT FORECAST: 22-deg F /Sunny
DATE OF LAST RAIN EVENT: 12/23/2017
AMOUNT OF LAST RAIN EVENT: 0.4"

GENERAL PROJECT COMPLIANCE:

*APPROXIMATE CURRENT (SF/ACRES) DISTURBED:	¹²⁰⁰ 1300 SF/ 0.03 AC	DUST CONTROL MEASURES ESTABLISHED:	<input checked="" type="checkbox"/> YES / NO
CONSTRUCTION ENTRANCE INSTALLED:	<input checked="" type="checkbox"/> YES / NO	SILT FENCE INSTALLED & FUNCTIONAL:	<input checked="" type="checkbox"/> YES / NO
WASHOUT AREA ESTABLISHED:	YES / NO ^{1/4}	INLET PROTECTION INSTALLED & FUNCTIONAL:	YES / NO ^{N/A}
WASTE DISPOSAL AREA ESTABLISHED:	<input checked="" type="checkbox"/> YES / NO	ALL OTHER E&S CONTROLS INSTALLED & FUNCTIONAL:	<input checked="" type="checkbox"/> YES / NO
IN-ACTIVE AREAS STABILIZED:	<input checked="" type="checkbox"/> YES / NO		
STORMWATER DISCHARGE OBSERVED:	YES / <input checked="" type="checkbox"/> NO		
	If yes, describe discharge:		

DISTRIBUTION:

In my judgment the site is ☒ **IN** / **OUT OF** compliance with the terms and conditions of the Stormwater Pollution Control Plan and permit.




Signature of Qualified Inspector

12/27/2017

Date

"I have personally examined and am familiar with the information submitted in this document and all attachments thereto, and I certify that, based on reasonable investigation, including my inquiry of those individuals responsible for obtaining the information, the submitted information is true, accurate and complete to the best of my knowledge and belief. I understand that a false statement made in this document or its attachments may be punishable as a criminal offense, in accordance with section 22a-6 of the Connecticut General Statutes, pursuant to section 53a-157b of the Connecticut General Statutes, and in accordance with any other applicable statute."



Signature of Permittee/Authorized Representative

1/2/18

Date

* This is the total disturbance for all sites included in this report. Individual site disturbances are listed on the subsequent sheets.

785N

This site is IN / OUT OF compliance with the terms and conditions of the Stormwater Pollution Control Plan and permit.

ITEMS NOTED IN THIS INSPECTION:

List specific items relating to erosion & sediment controls, implementation of the plan, description of stormwater discharges, and any water quality monitoring performed during the inspection.

ITEM #	ITEM NOTED	DESCRIPTION OF DEFICIENCY	REMEDIAL ACTIONS REQUIRED	IN COMPLIANCE	DATE NOTED	CURRENT STATUS

ITEMS NOTED IN THIS INSPECTION:

**Note: The item numbers listed above correspond to the circled numbering on the attached reference map.

ADDITIONAL COMMENTS OR NOTES:

→ No work observed

Approximate Areas of Disturbance:

- New Disturbance: YES / NO If yes, new disturbance includes: _____

Total Current Approximate Disturbance = 0 sf (0.00 acres)

786N

This site is IN / OUT OF compliance with the terms and conditions of the Stormwater Pollution Control Plan and permit.

ITEMS NOTED IN THIS INSPECTION:

List specific items relating to erosion & sediment controls, implementation of the plan, description of stormwater discharges, and any water quality monitoring performed during the inspection.

ITEM #	ITEM NOTED	DESCRIPTION OF DEFICIENCY	REMEDIAL ACTIONS REQUIRED	IN COMPLIANCE	DATE NOTED	CURRENT STATUS

ITEMS NOTED IN THIS INSPECTION:

**Note: The item numbers listed above correspond to the circled numbering on the attached reference map.

ADDITIONAL COMMENTS OR NOTES:

→ No Activity

→ SITE STABLE NEXT TO CITY LAKE

Approximate Areas of Disturbance:

- New Disturbance: YES / NO If yes, new disturbance includes: _____

Total Current Approximate Disturbance = 1,000 sf (0.02 acres)

788N

This site is IN / OUT OF compliance with the terms and conditions of the Stormwater Pollution Control Plan and permit.

ITEMS NOTED IN THIS INSPECTION:

List specific items relating to erosion & sediment controls, implementation of the plan, description of stormwater discharges, and any water quality monitoring performed during the inspection.

ITEM #	ITEM NOTED	DESCRIPTION OF DEFICIENCY	REMEDIAL ACTIONS REQUIRED	IN COMPLIANCE	DATE NOTED	CURRENT STATUS

ITEMS NOTED IN THIS INSPECTION:

**Note: The item numbers listed above correspond to the circled numbering on the attached reference map.

ADDITIONAL COMMENTS OR NOTES:

→ No Activity /
→ PAVED / GATED ENTRY
→ SITE CONTINUED NEXT TO LACK

Approximate Areas of Disturbance:

- New Disturbance: YES / NO If yes, new disturbance includes: _____

Total Current Approximate Disturbance = 100 sf (<0.01 acres)

789N

This site is IN / OUT OF compliance with the terms and conditions of the Stormwater Pollution Control Plan and permit.

ITEMS NOTED IN THIS INSPECTION:

List specific items relating to erosion & sediment controls, implementation of the plan, description of stormwater discharges, and any water quality monitoring performed during the inspection.

ITEM #	ITEM NOTED	DESCRIPTION OF DEFICIENCY	REMEDIAL ACTIONS REQUIRED	IN COMPLIANCE	DATE NOTED	CURRENT STATUS

ITEMS NOTED IN THIS INSPECTION:

**Note: The item numbers listed above correspond to the circled numbering on the attached reference map.

ADDITIONAL COMMENTS OR NOTES:

→ No Activity
→ No Visible Site Disturbance
→ Steel Pile in RD (w/FRNG. Potential Excavation)
REMOVED & SITE RD PAVED

Approximate Areas of Disturbance:

- New Disturbance: YES / NO If yes, new disturbance includes: _____

Total Current Approximate Disturbance = 100 sf (≤0.01 acres)

4 6

790N

This site is IN / OUT OF compliance with the terms and conditions of the Stormwater Pollution Control Plan and permit.

ITEMS NOTED IN THIS INSPECTION:

List specific items relating to erosion & sediment controls, implementation of the plan, description of stormwater discharges, and any water quality monitoring performed during the inspection.

ITEM #	ITEM NOTED	DESCRIPTION OF DEFICIENCY	REMEDIAL ACTIONS REQUIRED	IN COMPLIANCE	DATE NOTED	CURRENT STATUS

ITEMS NOTED IN THIS INSPECTION:

**Note: The item numbers listed above correspond to the circled numbering on the attached reference map.

ADDITIONAL COMMENTS OR NOTES:

→ NO ACTIVITY
→ SITE WITHIN ROAD SHOULDER
→ SITE MAINLY VEGETATED

Approximate Areas of Disturbance:

- New Disturbance: YES / NO If yes, new disturbance includes: _____

Total Current Approximate Disturbance = 100 sf (<0.01 acres)

**SEDIMENTATION AND EROSION CONTROL INSPECTION REPORT
THE UNITED ILLUMINATING COMPANY
BAIRD-CONGRESS**

SITES # 792N, 793N, 794N, 795N

INSPECTION INFORMATION
DATE: 12/27/2017
QUALIFIED INSPECTOR: Vincenzo Chiaravalloti, PE
RAIN EVENT ☒
WEEKLY ☐
SPECIAL ☐


WEATHER INFORMATION
CURRENT FORECAST: 22-deg F / Sunny
DATE OF LAST RAIN EVENT: 12/23/2017
AMOUNT OF LAST RAIN EVENT: 0.4"

GENERAL PROJECT COMPLIANCE:

*APPROXIMATE CURRENT (SF/ACRES) DISTURBED:	100 SF/ ≤0.01 AC	DUST CONTROL MEASURES ESTABLISHED:	YES / NO
CONSTRUCTION ENTRANCE INSTALLED:	YES / NO ~ / A	SILT FENCE INSTALLED & FUNCTIONAL:	YES / NO ~ / A
WASHOUT AREA ESTABLISHED:	YES / NO ~ / A	INLET PROTECTION INSTALLED & FUNCTIONAL:	YES / NO N/A
WASTE DISPOSAL AREA ESTABLISHED:	YES / NO	ALL OTHER E&S CONTROLS INSTALLED & FUNCTIONAL:	YES / NO
IN-ACTIVE AREAS STABILIZED:	YES / NO		
STORMWATER DISCHARGE OBSERVED:	YES / NO		
	If yes, describe discharge:		

DISTRIBUTION:

In my judgment the site is IN / OUT OF compliance with the terms and conditions of the Stormwater Pollution Control Plan and permit.




Signature of Qualified Inspector

12/27/2017

Date

"I have personally examined and am familiar with the information submitted in this document and all attachments thereto, and I certify that, based on reasonable investigation, including my inquiry of those individuals responsible for obtaining the information, the submitted information is true, accurate and complete to the best of my knowledge and belief. I understand that a false statement made in this document or its attachments may be punishable as a criminal offense, in accordance with section 22a-6 of the Connecticut General Statutes, pursuant to section 53a-157b of the Connecticut General Statutes, and in accordance with any other applicable statute."



Signature of Permittee/Authorized Representative

1/2/18

Date

* This is the total disturbance for all sites included in this report. Individual site disturbances are listed on the subsequent sheets.

792N

This site is IN OUT OF compliance with the terms and conditions of the Stormwater Pollution Control Plan and permit.

ITEMS NOTED IN THIS INSPECTION:

List specific items relating to erosion & sediment controls, implementation of the plan, description of stormwater discharges, and any water quality monitoring performed during the inspection.

ITEM #	ITEM NOTED	DESCRIPTION OF DEFICIENCY	REMEDIAL ACTIONS REQUIRED	IN COMPLIANCE	DATE NOTED	CURRENT STATUS

ITEMS NOTED IN THIS INSPECTION:

**Note: The item numbers listed above correspond to the circled numbering on the attached reference map.

ADDITIONAL COMMENTS OR NOTES:

→ No Activity
→ No Disturbance
→ Site Paved

Approximate Areas of Disturbance:

- Previous Disturbance 0 sf
- New Disturbance: YES / NO If yes, new disturbance includes: _____

Total Current Approximate Disturbance = 0 sf

793N

This site is IN / OUT OF compliance with the terms and conditions of the Stormwater Pollution Control Plan and permit.

ITEMS NOTED IN THIS INSPECTION:

List specific items relating to erosion & sediment controls, implementation of the plan, description of stormwater discharges, and any water quality monitoring performed during the inspection.

ITEM #	ITEM NOTED	DESCRIPTION OF DEFICIENCY	REMEDIAL ACTIONS REQUIRED	IN COMPLIANCE	DATE NOTED	CURRENT STATUS

ITEMS NOTED IN THIS INSPECTION:

**Note: The item numbers listed above correspond to the circled numbering on the attached reference map.

ADDITIONAL COMMENTS OR NOTES:

→ No Activity
→ No Disturbance
→ Site Paved

Approximate Areas of Disturbance:

- Previous Disturbance 0 sf
- New Disturbance: YES / NO If yes, new disturbance includes: _____

Total Current Approximate Disturbance=0 sf

794N

This site is IN / OUT OF compliance with the terms and conditions of the Stormwater Pollution Control Plan and permit.

ITEMS NOTED IN THIS INSPECTION:

List specific items relating to erosion & sediment controls, implementation of the plan, description of stormwater discharges, and any water quality monitoring performed during the inspection.

ITEM #	ITEM NOTED	DESCRIPTION OF DEFICIENCY	REMEDIAL ACTIONS REQUIRED	IN COMPLIANCE	DATE NOTED	CURRENT STATUS

ITEMS NOTED IN THIS INSPECTION:

**Note: The item numbers listed above correspond to the circled numbering on the attached reference map.

ADDITIONAL COMMENTS OR NOTES:

→ No Activity

→ No Disturbance / Site Paused

Approximate Areas of Disturbance:

- Previous Disturbance 0 sf
- New Disturbance: YES / NO If yes, new disturbance includes: _____

Total Current Approximate Disturbance = 0 sf

795N

This site is IN / OUT OF compliance with the terms and conditions of the Stormwater Pollution Control Plan and permit.

ITEMS NOTED IN THIS INSPECTION;

List specific items relating to erosion & sediment controls, implementation of the plan, description of stormwater discharges, and any water quality monitoring performed during the inspection.

ITEM #	ITEM NOTED	DESCRIPTION OF DEFICIENCY	REMEDIAL ACTIONS REQUIRED	IN COMPLIANCE	DATE NOTED	CURRENT STATUS

ITEMS NOTED IN THIS INSPECTION:

**Note: The item numbers listed above correspond to the circled numbering on the attached reference map.

ADDITIONAL COMMENTS OR NOTES:

→ No Activity

→ SITE 2/1/14 PAVED LOT

→ STAKED PAVED ENTRY

Approximate Areas of Disturbance:

• Previous Disturbance: 100 sf

• New Disturbance: YES / NO If yes, new disturbance includes: _____

Total Current Approximate Disturbance = 100 sf (<0.01 acres)

**SEDIMENTATION AND EROSION CONTROL INSPECTION REPORT
THE UNITED ILLUMINATING COMPANY
BAIRD-CONGRESS**

SITES # 796N, 797N, 798N, 799N

INSPECTION INFORMATION

DATE: 12/27/2017
QUALIFIED INSPECTOR: Vincenzo Chiaravalloti, PE
RAIN EVENT ☒
WEEKLY ☐
SPECIAL ☐

WEATHER INFORMATION


CURRENT FORECAST: 22-deg F / Sunny
DATE OF LAST RAIN EVENT: 12/23/2017
AMOUNT OF LAST RAIN EVENT: 0.4"

GENERAL PROJECT COMPLIANCE:

*APPROXIMATE CURRENT (SF/ACRES) DISTURBED:	6,700 SF/ 0.15 AC	DUST CONTROL MEASURES ESTABLISHED:	<input checked="" type="radio"/> YES <input type="radio"/> NO
CONSTRUCTION ENTRANCE INSTALLED:	<input checked="" type="radio"/> YES <input type="radio"/> NO	SILT FENCE INSTALLED & FUNCTIONAL:	YES / NO ~ 1/4
WASHOUT AREA ESTABLISHED:	YES / NO ~ 1/4	INLET PROTECTION INSTALLED & FUNCTIONAL:	YES / NO <input checked="" type="radio"/> N/A
WASTE DISPOSAL AREA ESTABLISHED:	<input checked="" type="radio"/> YES <input type="radio"/> NO	ALL OTHER E&S CONTROLS INSTALLED & FUNCTIONAL:	<input checked="" type="radio"/> YES <input type="radio"/> NO
IN-ACTIVE AREAS STABILIZED:	<input checked="" type="radio"/> YES <input type="radio"/> NO		
STORMWATER DISCHARGE OBSERVED:	YES <input checked="" type="radio"/> NO		
	If yes, describe discharge:		

DISTRIBUTION:

In my judgment the site is IN / OUT OF compliance with the terms and conditions of the Stormwater Pollution Control Plan and permit.




Signature of Qualified Inspector

12/27/2017

Date

"I have personally examined and am familiar with the information submitted in this document and all attachments thereto, and I certify that, based on reasonable investigation, including my inquiry of those individuals responsible for obtaining the information, the submitted information is true, accurate and complete to the best of my knowledge and belief. I understand that a false statement made in this document or its attachments may be punishable as a criminal offense, in accordance with section 22a-6 of the Connecticut General Statutes, pursuant to section 53a-157b of the Connecticut General Statutes, and in accordance with any other applicable statute."



Signature of Permittee/Authorized Representative

1/2/18

Date

* This is the total disturbance for all sites included in this report. Individual site disturbances are listed on the subsequent sheets.

796N

This site is IN / OUT OF compliance with the terms and conditions of the Stormwater Pollution Control Plan and permit.

ITEMS NOTED IN THIS INSPECTION:

List specific items relating to erosion & sediment controls, implementation of the plan, description of stormwater discharges, and any water quality monitoring performed during the inspection.

ITEM #	ITEM NOTED	DESCRIPTION OF DEFICIENCY	REMEDIAL ACTIONS REQUIRED	IN COMPLIANCE	DATE NOTED	CURRENT STATUS

ITEMS NOTED IN THIS INSPECTION:

Note: The item numbers listed above correspond to the circled numbering on the attached reference map.

ADDITIONAL COMMENTS OR NOTES:

→ No Activity
 → SITE w/in TRAINING FACILITY / NEXT TO PAVED LOT
 → SHARED PAVED ALLEY

Approximate Areas of Disturbance:

- Previous Disturbance 100 sf
- New Disturbance: YES / NO If yes, new disturbance includes: _____

Total Current Approximate Disturbance = 100 sf (<0.01 acres)

797N

This site is IN / OUT OF compliance with the terms and conditions of the Stormwater Pollution Control Plan and permit.

ITEMS NOTED IN THIS INSPECTION:

List specific items relating to erosion & sediment controls, implementation of the plan, description of stormwater discharges, and any water quality monitoring performed during the inspection.

ITEM #	ITEM NOTED	DESCRIPTION OF DEFICIENCY	REMEDIAL ACTIONS REQUIRED	IN COMPLIANCE	DATE NOTED	CURRENT STATUS

ITEMS NOTED IN THIS INSPECTION:

**Note: The item numbers listed above correspond to the circled numbering on the attached reference map.

ADDITIONAL COMMENTS OR NOTES:

→ No Activity

→ Site Installed in Gravel Lot

→ Shared Paved Access w/ 797 / 798 / 799 N

Approximate Areas of Disturbance:

- Previous Disturbance 100 sf
 - New Disturbance: YES / NO If yes, new disturbance includes: _____
- Total Current Approximate Disturbance = 100 sf (≤ 0.01 acres)

798N

This site is IN OUT OF compliance with the terms and conditions of the Stormwater Pollution Control Plan and permit.

ITEMS NOTED IN THIS INSPECTION:

List specific items relating to erosion & sediment controls, implementation of the plan, description of stormwater discharges, and any water quality monitoring performed during the inspection.

ITEM #	ITEM NOTED	DESCRIPTION OF DEFICIENCY	REMEDIAL ACTIONS REQUIRED	IN COMPLIANCE	DATE NOTED	CURRENT STATUS

ITEMS NOTED IN THIS INSPECTION:

**Note: The item numbers listed above correspond to the circled numbering on the attached reference map.

ADDITIONAL COMMENTS OR NOTES:

→ No Activity

→ SITE CONTAINED IN DAUFD GRAVEL LOT

→ SHAPED PAVED AREAS

Approximate Areas of Disturbance:

- Previous Disturbance 100 sf
- New Disturbance: YES / NO If yes, new disturbance includes: _____

Total Current Approximate Disturbance = 100 sf (<0.01 acres)

799N

This site is (IN) / OUT OF compliance with the terms and conditions of the Stormwater Pollution Control Plan and permit.

ITEMS NOTED IN THIS INSPECTION:

List specific items relating to erosion & sediment controls, implementation of the plan, description of stormwater discharges, and any water quality monitoring performed during the inspection.

ITEM #	ITEM NOTED	DESCRIPTION OF DEFICIENCY	REMEDIAL ACTIONS REQUIRED	IN COMPLIANCE	DATE NOTED	CURRENT STATUS

ITEMS NOTED IN THIS INSPECTION:

**Note: The item numbers listed above correspond to the circled numbering on the attached reference map.

ADDITIONAL COMMENTS OR NOTES:

→ No Activity

→ SITE INSTALLED IN PAVED / GRAVEL LOT

→ SHARED PAVED ACCESS

→ CURB BARRICADE AROUND SITE LOT

Approximate Areas of Disturbance:

- Previous Disturbance 6,400 sf
 - New Disturbance: YES / NO If yes, new disturbance includes: _____
- Total Current Approximate Disturbance = 6,400 sf (0.15 acres)

**SEDIMENTATION AND EROSION CONTROL INSPECTION REPORT
THE UNITED ILLUMINATING COMPANY
BAIRD-CONGRESS**

SITES # 801N, 802N, 803N, 804N

INSPECTION INFORMATION

DATE: 12/27/2017
QUALIFIED INSPECTOR: Vincenzo Chiaravalloti, PE
RAIN EVENT ☒
WEEKLY ☐
SPECIAL ☐

WEATHER INFORMATION

CURRENT FORECAST: 22-deg F / Sunny
DATE OF LAST RAIN EVENT: 12/23/2017
AMOUNT OF LAST RAIN EVENT: 0.4"

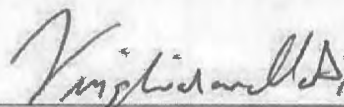
GENERAL PROJECT COMPLIANCE:

*APPROXIMATE CURRENT (SF/ACRES) DISTURBED:	2,250 SF/ 0.21 AC	DUST CONTROL MEASURES ESTABLISHED:	YES/NO
CONSTRUCTION ENTRANCE INSTALLED:	YES/NO	SILT FENCE INSTALLED & FUNCTIONAL:	YES/NO
WASHOUT AREA ESTABLISHED:	YES/NO	INLET PROTECTION INSTALLED & FUNCTIONAL:	YES/NO
WASTE DISPOSAL AREA ESTABLISHED:	YES/NO	ALL OTHER E&S CONTROLS INSTALLED & FUNCTIONAL:	YES/NO
IN-ACTIVE AREAS STABILIZED:	YES/NO		
STORMWATER DISCHARGE OBSERVED:	YES/NO		

If yes, describe discharge:

DISTRIBUTION:

In my judgment the site is IN / OUT OF compliance with the terms and conditions of the Stormwater Pollution Control Plan and permit.



Signature of Qualified Inspector

12/27/2017

Date

"I have personally examined and am familiar with the information submitted in this document and all attachments thereto, and I certify that, based on reasonable investigation, including my inquiry of those individuals responsible for obtaining the information, the submitted information is true, accurate and complete to the best of my knowledge and belief. I understand that a false statement made in this document or its attachments may be punishable as a criminal offense, in accordance with section 22a-6 of the Connecticut General Statutes, pursuant to section 53a-157b of the Connecticut General Statutes, and in accordance with any other applicable statute."



Signature of Permittee/Authorized Representative

1/2/18

Date

* This is the total disturbance for all sites included in this report. Individual site disturbances are listed on the subsequent sheets.

801N

This site is IN / OUT OF compliance with the terms and conditions of the Stormwater Pollution Control Plan and permit.

ITEMS NOTED IN THIS INSPECTION:

List specific items relating to erosion & sediment controls, implementation of the plan, description of stormwater discharges, and any water quality monitoring performed during the inspection.

ITEM #	ITEM NOTED	DESCRIPTION OF DEFICIENCY	REMEDIAL ACTIONS REQUIRED	IN COMPLIANCE	DATE NOTED	CURRENT STATUS

ITEMS NOTED IN THIS INSPECTION:

**Note: The item numbers listed above correspond to the circled numbering on the attached reference map.

ADDITIONAL COMMENTS OR NOTES:

→ No Activity
 → GATED SITE / CONTAINED W- GATED AREA
 → PAVED ENTRY SWEEP

Approximate Areas of Disturbance:

- Previous Disturbance 5,000 sf
- New Disturbance: YES / NO If yes, new disturbance includes: _____

Total Current Approximate Disturbance = 5,000 sf (0.11 acres)

802N

This site is IN / OUT OF compliance with the terms and conditions of the Stormwater Pollution Control Plan and permit.

ITEMS NOTED IN THIS INSPECTION:

List specific items relating to erosion & sediment controls, implementation of the plan, description of stormwater discharges, and any water quality monitoring performed during the inspection.

ITEM #	ITEM NOTED	DESCRIPTION OF DEFICIENCY	REMEDIAL ACTIONS REQUIRED	IN COMPLIANCE	DATE NOTED	CURRENT STATUS

ITEMS NOTED IN THIS INSPECTION:

**Note: The item numbers listed above correspond to the circled numbering on the attached reference map.

ADDITIONAL COMMENTS OR NOTES:

1 No Activity
1 SHARED PAVED ACCESS 802N / 807N / 809N
1 SITE MAINLY PAVED

Approximate Areas of Disturbance:

- Previous Disturbance 250 sf
 - New Disturbance: YES / NO If yes, new disturbance includes: _____
- Total Current Approximate Disturbance = 250 sf (≤ 0.01 acres)

803N

This site is IN / OUT OF compliance with the terms and conditions of the Stormwater Pollution Control Plan and permit.

ITEMS NOTED IN THIS INSPECTION:

List specific items relating to erosion & sediment controls, implementation of the plan, description of stormwater discharges, and any water quality monitoring performed during the inspection.

ITEM #	ITEM NOTED	DESCRIPTION OF DEFICIENCY	REMEDIAL ACTIONS REQUIRED	IN COMPLIANCE	DATE NOTED	CURRENT STATUS

ITEMS NOTED IN THIS INSPECTION:

**Note: The item numbers listed above correspond to the circled numbering on the attached reference map.

ADDITIONAL COMMENTS OR NOTES:

→ No DIRECT ACCESS | No ACTIVITY
→ SITE CONTAINED IN RR ROW w/ SHARED PAVED ACCESS

Approximate Areas of Disturbance:

- Previous Disturbance 2,000 sf
- New Disturbance: YES / (NO) If yes, new disturbance includes: _____

Total Current Approximate Disturbance = 2,000 sf (0.05 acres)

804N

This site is IN OUT OF compliance with the terms and conditions of the Stormwater Pollution Control Plan and permit.

ITEMS NOTED IN THIS INSPECTION:

List specific items relating to erosion & sediment controls, implementation of the plan, description of stormwater discharges, and any water quality monitoring performed during the inspection.

ITEM #	ITEM NOTED	DESCRIPTION OF DEFICIENCY	REMEDIAL ACTIONS REQUIRED	IN COMPLIANCE	DATE NOTED	CURRENT STATUS

ITEMS NOTED IN THIS INSPECTION:

**Note: The item numbers listed above correspond to the circled numbering on the attached reference map.

ADDITIONAL COMMENTS OR NOTES:

→ No Activity / No Direct Access
→ Site Contained in RR ROW w/ Shared Paved Access
→

Approximate Areas of Disturbance:

- Previous Disturbance 2,000 sf
 - New Disturbance: YES / NO If yes, new disturbance includes: _____
- Total Current Approximate Disturbance = 2,000 sf (0.05 acres)

**SEDIMENTATION AND EROSION CONTROL INSPECTION REPORT
THE UNITED ILLUMINATING COMPANY
BAIRD-CONGRESS**

SITES # 805N, 806N, 807N, 808N, 809N, 810N, 811N, 812N

INSPECTION INFORMATION

DATE: 12/27/2017
QUALIFIED INSPECTOR: Vincenzo Chiaravalloti, PE
RAIN EVENT ☒
WEEKLY ☐
SPECIAL ☐

WEATHER INFORMATION


CURRENT FORECAST: 22-deg F /Sunny
DATE OF LAST RAIN EVENT: 12/23/2017
AMOUNT OF LAST RAIN EVENT: 0.4"

GENERAL PROJECT COMPLIANCE:

*APPROXIMATE CURRENT (SF/ACRES) DISTURBED:	29,700 SF/ 0.68 AC	DUST CONTROL MEASURES ESTABLISHED:	<input checked="" type="checkbox"/> YES / NO
CONSTRUCTION ENTRANCE INSTALLED:	<input checked="" type="checkbox"/> YES / NO	SILT FENCE INSTALLED & FUNCTIONAL:	<input checked="" type="checkbox"/> YES / NO
WASHOUT AREA ESTABLISHED:	YES / NO <i>h</i>	INLET PROTECTION INSTALLED & FUNCTIONAL:	YES / NO <input checked="" type="checkbox"/> N/A
WASTE DISPOSAL AREA ESTABLISHED:	<input checked="" type="checkbox"/> YES / NO	ALL OTHER E&S CONTROLS INSTALLED & FUNCTIONAL:	<input checked="" type="checkbox"/> YES / NO
IN-ACTIVE AREAS STABILIZED:	<input checked="" type="checkbox"/> YES / NO		
STORMWATER DISCHARGE OBSERVED:	YES <input checked="" type="checkbox"/> NO		
	If yes, describe discharge:		

DISTRIBUTION:

In my judgment the site is ☒ **IN** / ☐ **OUT OF** compliance with the terms and conditions of the Stormwater Pollution Control Plan and permit.




Signature of Qualified Inspector

12/27/2017

Date

"I have personally examined and am familiar with the information submitted in this document and all attachments thereto, and I certify that, based on reasonable investigation, including my inquiry of those individuals responsible for obtaining the information, the submitted information is true, accurate and complete to the best of my knowledge and belief. I understand that a false statement made in this document or its attachments may be punishable as a criminal offense, in accordance with section 22a-6 of the Connecticut General Statutes, pursuant to section 53a-157b of the Connecticut General Statutes, and in accordance with any other applicable statute."



Signature of Permittee/Authorized Representative

1/2/18

/Date

* This is the total disturbance for all sites included in this report. Individual site disturbances are listed on the subsequent sheets.

805N

This site is IN / OUT OF compliance with the terms and conditions of the Stormwater Pollution Control Plan and permit.

ITEMS NOTED IN THIS INSPECTION:

List specific items relating to erosion & sediment controls, implementation of the plan, description of stormwater discharges, and any water quality monitoring performed during the inspection.

ITEM #	ITEM NOTED	DESCRIPTION OF DEFICIENCY	REMEDIAL ACTIONS REQUIRED	IN COMPLIANCE	DATE NOTED	CURRENT STATUS

ITEMS NOTED IN THIS INSPECTION:

**Note: The item numbers listed above correspond to the circled numbering on the attached reference map.

ADDITIONAL COMMENTS OR NOTES:

→ No Activity / No Direct Access / Inspection From South
→ Signs → SIGN ALL CROWNED IN RE ROW w/ CHARGED STAKE EAGER
→ SHARPER ENTRY PONDING PROTECT SOLID
→ SIDES ALL HAVE S.F. BARRELS & GROUND IS MAINLY FROZEN

Approximate Areas of Disturbance:

- New Disturbance: YES / NO If yes, new disturbance includes: _____

Total Current Approximate Disturbance = 4,050 sf (0.09 acres)

806N

This site is IN / OUT OF compliance with the terms and conditions of the Stormwater Pollution Control Plan and permit.

ITEMS NOTED IN THIS INSPECTION:

List specific items relating to erosion & sediment controls, implementation of the plan, description of stormwater discharges, and any water quality monitoring performed during the inspection.

ITEM #	ITEM NOTED	DESCRIPTION OF DEFICIENCY	REMEDIAL ACTIONS REQUIRED	IN COMPLIANCE	DATE NOTED	CURRENT STATUS

ITEMS NOTED IN THIS INSPECTION:

**Note: The item numbers listed above correspond to the circled numbering on the attached reference map.

ADDITIONAL COMMENTS OR NOTES:

→ No Activity
 → Shared Entry
 → Site contained in Row

Approximate Areas of Disturbance:

- New Disturbance: YES NO If yes, new disturbance includes: _____

Total Current Approximate Disturbance = 4,050 sf (0.09 acres)

807N

This site is IN / OUT OF compliance with the terms and conditions of the Stormwater Pollution Control Plan and permit.

ITEMS NOTED IN THIS INSPECTION:

List specific items relating to erosion & sediment controls, implementation of the plan, description of stormwater discharges, and any water quality monitoring performed during the inspection.

ITEM #	ITEM NOTED	DESCRIPTION OF DEFICIENCY	REMEDIAL ACTIONS REQUIRED	IN COMPLIANCE	DATE NOTED	CURRENT STATUS

ITEMS NOTED IN THIS INSPECTION:

**Note: The item numbers listed above correspond to the circled numbering on the attached reference map.

ADDITIONAL COMMENTS OR NOTES:

→ No Activity
→ STAFFED ENTRY
→ SITE CONTAINED IN RR ROW

Approximate Areas of Disturbance:

- New Disturbance: YES / NO If yes, new disturbance includes: _____

Total Current Approximate Disturbance = 4,050 sf (0.09 acres)

808N

This site is IN / OUT OF compliance with the terms and conditions of the Stormwater Pollution Control Plan and permit.

ITEMS NOTED IN THIS INSPECTION:

List specific items relating to erosion & sediment controls, implementation of the plan, description of stormwater discharges, and any water quality monitoring performed during the inspection.

ITEM #	ITEM NOTED	DESCRIPTION OF DEFICIENCY	REMEDIAL ACTIONS REQUIRED	IN COMPLIANCE	DATE NOTED	CURRENT STATUS

ITEMS NOTED IN THIS INSPECTION:

**Note: The item numbers listed above correspond to the circled numbering on the attached reference map.

ADDITIONAL COMMENTS OR NOTES:

→ No Activity
→ SHARED ENTRY
→ SITE CONTAINED IN RR ROW

Approximate Areas of Disturbance:

- New Disturbance: YES / NO If yes, new disturbance includes: _____

Total Current Approximate Disturbance = 4,050 sf (0.09 acres)

809N

This site is IN / OUT OF compliance with the terms and conditions of the Stormwater Pollution Control Plan and permit.

ITEMS NOTED IN THIS INSPECTION:

List specific items relating to erosion & sediment controls, implementation of the plan, description of stormwater discharges, and any water quality monitoring performed during the inspection.

ITEM #	ITEM NOTED	DESCRIPTION OF DEFICIENCY	REMEDIAL ACTIONS REQUIRED	IN COMPLIANCE	DATE NOTED	CURRENT STATUS

ITEMS NOTED IN THIS INSPECTION:

**Note: The item numbers listed above correspond to the circled numbering on the attached reference map.

ADDITIONAL COMMENTS OR NOTES:

→ No ACTIVITY
→ SHARPED ENTRY
→ SITE CONTAINED IN RR ROW

Approximate Areas of Disturbance:

- New Disturbance: YES / NO If yes, new disturbance includes: _____

Total Current Approximate Disturbance = 4,050 sf (0.09 acres)

810N

This site is IN / OUT OF compliance with the terms and conditions of the Stormwater Pollution Control Plan and permit.

ITEMS NOTED IN THIS INSPECTION:

List specific items relating to erosion & sediment controls, implementation of the plan, description of stormwater discharges, and any water quality monitoring performed during the inspection.

ITEM #	ITEM NOTED	DESCRIPTION OF DEFICIENCY	REMEDIAL ACTIONS REQUIRED	IN COMPLIANCE	DATE NOTED	CURRENT STATUS

ITEMS NOTED IN THIS INSPECTION:

**Note: The item numbers listed above correspond to the circled numbering on the attached reference map.

ADDITIONAL COMMENTS OR NOTES:

→ No Activity
→ SHARED ENTRY
→ SITE CONTAINED IN RR ROW

Approximate Areas of Disturbance:

- New Disturbance: YES / NO If yes, new disturbance includes: _____

Total Current Approximate Disturbance = 4,050 sf (0.09 acres)

This site is IN / OUT OF compliance with the terms and conditions of the Stormwater Pollution Control Plan and permit.

ITEMS NOTED IN THIS INSPECTION:

List specific items relating to erosion & sediment controls, implementation of the plan, description of stormwater discharges, and any water quality monitoring performed during the inspection.

ITEM #	ITEM NOTED	DESCRIPTION OF DEFICIENCY	REMEDIAL ACTIONS REQUIRED	IN COMPLIANCE	DATE NOTED	CURRENT STATUS

ITEMS NOTED IN THIS INSPECTION:

*Note: The item numbers listed above correspond to the circled numbering on the attached reference map.

ADDITIONAL COMMENTS OR NOTES:

→ No Activity
 → SHARED ENTRY
 → SITE CONTAINED IN RR ROW

Approximate Areas of Disturbance:

- New Disturbance: YES / NO If yes, new disturbance includes: _____

Total Current Approximate Disturbance = 1,350 sf (0.03 acres)

812N

This site is IN OUT OF compliance with the terms and conditions of the Stormwater Pollution Control Plan and permit.

ITEMS NOTED IN THIS INSPECTION:

List specific items relating to erosion & sediment controls, implementation of the plan, description of stormwater discharges, and any water quality monitoring performed during the inspection.

ITEM #	ITEM NOTED	DESCRIPTION OF DEFICIENCY	REMEDIAL ACTIONS REQUIRED	IN COMPLIANCE	DATE NOTED	CURRENT STATUS

ITEMS NOTED IN THIS INSPECTION:

**Note: The item numbers listed above correspond to the circled numbering on the attached reference map.

ADDITIONAL COMMENTS OR NOTES:

→ No ACTIVITY
→ SHARED ENTRY
→ SITE CONTAINED IN RR ROW

Approximate Areas of Disturbance:

- New Disturbance: YES / NO If yes, new disturbance includes: _____

Total Current Approximate Disturbance = 4,050 sf (0.09 acres)

**SEDIMENTATION AND EROSION CONTROL INSPECTION REPORT
THE UNITED ILLUMINATING COMPANY
BAIRD-CONGRESS**

SITES # 813N, 814N, 815N

INSPECTION INFORMATION

DATE: 12/27/2017
QUALIFIED INSPECTOR: Vincenzo Chiaravalloti, PE
RAIN EVENT ☒
WEEKLY ☐
SPECIAL ☐

WEATHER INFORMATION

CURRENT FORECAST: 22-deg F /Sunny
DATE OF LAST RAIN EVENT: 12/23/2017
AMOUNT OF LAST RAIN EVENT: 0.4"

GENERAL PROJECT COMPLIANCE:

*APPROXIMATE CURRENT (SF/ACRES) DISTURBED:	1,100 SF/ 0.03 AC	DUST CONTROL MEASURES ESTABLISHED:	<u>YES</u> / NO
CONSTRUCTION ENTRANCE INSTALLED:	<u>YES</u> / NO	SILT FENCE INSTALLED & FUNCTIONAL:	<u>YES</u> / NO
WASHOUT AREA ESTABLISHED:	YES / NO <u>N/A</u>	INLET PROTECTION INSTALLED & FUNCTIONAL:	YES / NO <u>N/A</u>
WASTE DISPOSAL AREA ESTABLISHED:	<u>YES</u> / NO	ALL OTHER E&S CONTROLS INSTALLED & FUNCTIONAL:	<u>YES</u> / NO
IN-ACTIVE AREAS STABILIZED:	<u>YES</u> / NO		
STORMWATER DISCHARGE OBSERVED:	YES / <u>NO</u> If yes, describe discharge:		

DISTRIBUTION:

In my judgment the site is IN / OUT OF compliance with the terms and conditions of the Stormwater Pollution Control Plan and permit.




Signature of Qualified Inspector

12/27/2017

Date

"I have personally examined and am familiar with the information submitted in this document and all attachments thereto, and I certify that, based on reasonable investigation, including my inquiry of those individuals responsible for obtaining the information, the submitted information is true, accurate and complete to the best of my knowledge and belief. I understand that a false statement made in this document or its attachments may be punishable as a criminal offense, in accordance with section 22a-6 of the Connecticut General Statutes, pursuant to section 53a-157b of the Connecticut General Statutes, and in accordance with any other applicable statute."



Signature of Permittee/Authorized Representative

1/2/18

Date

* This is the total disturbance for all sites included in this report. Individual site disturbances are listed on the subsequent sheets.

813N

This site is IN / OUT OF compliance with the terms and conditions of the Stormwater Pollution Control Plan and permit.

ITEMS NOTED IN THIS INSPECTION:

List specific items relating to erosion & sediment controls, implementation of the plan, description of stormwater discharges, and any water quality monitoring performed during the inspection:

ITEM #	ITEM NOTED	DESCRIPTION OF DEFICIENCY	REMEDIAL ACTIONS REQUIRED	IN COMPLIANCE	DATE NOTED	CURRENT STATUS

ITEMS NOTED IN THIS INSPECTION:

**Note: The item numbers listed above correspond to the circled numbering on the attached reference map.

ADDITIONAL COMMENTS OR NOTES:

→ No Activity
 → Site in Good Condition
 → Set Fence Barrier Around Site Disturbance
 → Shared Access to RR Row w/ 817/814/815N

Approximate Areas of Disturbance:

- Previous Disturbance 900 sf
- New Disturbance: YES / NO If yes, new disturbance includes: _____

Total Current Approximate Disturbance = 900 sf (0.02 acres)

814N

This site is IN / OUT OF compliance with the terms and conditions of the Stormwater Pollution Control Plan and permit.

ITEMS NOTED IN THIS INSPECTION:

List specific items relating to erosion & sediment controls, implementation of the plan, description of stormwater discharges, and any water quality monitoring performed during the inspection.

ITEM #	ITEM NOTED	DESCRIPTION OF DEFICIENCY	REMEDIAL ACTIONS REQUIRED	IN COMPLIANCE	DATE NOTED	CURRENT STATUS

ITEMS NOTED IN THIS INSPECTION:

**Note: The item numbers listed above correspond to the circled numbering on the attached reference map.

ADDITIONAL COMMENTS OR NOTES:

→ No Activity

→ Site contained in TRR Pools

→ Accidents to Pool Pools

Approximate Areas of Disturbance:

- Previous Disturbance 100 sf
- New Disturbance: YES / NO If yes, new disturbance includes: _____

Total Current Approximate Disturbance = 100 sf (<0.01 acres)

815N

This site is IN OUT OF compliance with the terms and conditions of the Stormwater Pollution Control Plan and permit.

ITEMS NOTED IN THIS INSPECTION:

List specific items relating to erosion & sediment controls, implementation of the plan, description of stormwater discharges, and any water quality monitoring performed during the inspection.

ITEM #	ITEM NOTED	DESCRIPTION OF DEFICIENCY	REMEDIAL ACTIONS REQUIRED	IN COMPLIANCE	DATE NOTED	CURRENT STATUS

ITEMS NOTED IN THIS INSPECTION:

**Note: The item numbers listed above correspond to the circled numbering on the attached reference map.

ADDITIONAL COMMENTS OR NOTES:

→ NO ACTIVITY
→ SITE GATED
→ SILT-FENCE BARRIER AT BASE OF SLOPE, AROUND SITE

Approximate Areas of Disturbance:

- Previous Disturbance 100 sf
- New Disturbance: YES / (NO) If yes, new disturbance includes: _____

Total Current Approximate Disturbance = 100 sf (<0.01 acres)

SEDIMENTATION AND EROSION CONTROL INSPECTION REPORT
THE UNITED ILLUMINATING COMPANY
BAIRD-CONGRESS

SITES # 816N, 817N, 818N

INSPECTION INFORMATION

DATE: 12/27/2017
QUALIFIED INSPECTOR: Vincenzo Chiaravalloti, PE
RAIN EVENT ☒
WEEKLY ☐
SPECIAL ☐

WEATHER INFORMATION


CURRENT FORECAST: 22-deg F / Sunny
DATE OF LAST RAIN EVENT: 12/23/2017
AMOUNT OF LAST RAIN EVENT: 0.4"

GENERAL PROJECT COMPLIANCE:

*APPROXIMATE CURRENT (SF/ ACRES) DISTURBED:	14,400 SF/ 0.33 AC	DUST CONTROL MEASURES ESTABLISHED:	<input checked="" type="checkbox"/> YES / NO
CONSTRUCTION ENTRANCE INSTALLED:	<input checked="" type="checkbox"/> YES / NO	SILT FENCE INSTALLED & FUNCTIONAL:	<input checked="" type="checkbox"/> YES / NO
WASHOUT AREA ESTABLISHED:	YES / NO N/A	INLET PROTECTION INSTALLED & FUNCTIONAL:	YES / NO <input checked="" type="checkbox"/> N/A
WASTE DISPOSAL AREA ESTABLISHED:	<input checked="" type="checkbox"/> YES / NO	ALL OTHER E&S CONTROLS INSTALLED & FUNCTIONAL:	<input checked="" type="checkbox"/> YES / NO
IN-ACTIVE AREAS STABILIZED:	<input checked="" type="checkbox"/> YES / NO		
STORMWATER DISCHARGE OBSERVED:	YES / <input checked="" type="checkbox"/> NO If yes, describe discharge:		

DISTRIBUTION:

In my judgment the site is ☒ IN / OUT OF compliance with the terms and conditions of the Stormwater Pollution Control Plan and permit.




Signature of Qualified Inspector

12/27/2017

Date

"I have personally examined and am familiar with the information submitted in this document and all attachments thereto, and I certify that, based on reasonable investigation, including my inquiry of those individuals responsible for obtaining the information, the submitted information is true, accurate and complete to the best of my knowledge and belief. I understand that a false statement made in this document or its attachments may be punishable as a criminal offense, in accordance with section 22a-6 of the Connecticut General Statutes, pursuant to section 53a-157b of the Connecticut General Statutes, and in accordance with any other applicable statute."



Signature of Permittee/Authorized Representative

1/2/18

Date

* This is the total disturbance for all sites included in this report. Individual site disturbances are listed on the subsequent sheets.

816N

This site is IN / OUT OF compliance with the terms and conditions of the Stormwater Pollution Control Plan and permit.

ITEMS NOTED IN THIS INSPECTION:

List specific items relating to erosion & sediment controls, implementation of the plan, description of stormwater discharges, and any water quality monitoring performed during the inspection.

ITEM #	ITEM NOTED	DESCRIPTION OF DEFICIENCY	REMEDIAL ACTIONS REQUIRED	IN COMPLIANCE	DATE NOTED	CURRENT STATUS

ITEMS NOTED IN THIS INSPECTION:

**Note: The item numbers listed above correspond to the circled numbering on the attached reference map.

ADDITIONAL COMMENTS OR NOTES:

- Silt fence + concrete block wall in place
- site stable
- No activity

Approximate Areas of Disturbance:

- New Disturbance: YES / NO If yes, new disturbance includes: _____

Total Current Approximate Disturbance = 4,800 sf (0.11 acres)

817N

This site is IN / OUT OF compliance with the terms and conditions of the Stormwater Pollution Control Plan and permit.

ITEMS NOTED IN THIS INSPECTION:

List specific items relating to erosion & sediment controls, implementation of the plan, description of stormwater discharges, and any water quality monitoring performed during the inspection.

ITEM #	ITEM NOTED	DESCRIPTION OF DEFICIENCY	REMEDIAL ACTIONS REQUIRED	IN COMPLIANCE	DATE NOTED	CURRENT STATUS

ITEMS NOTED IN THIS INSPECTION:

**Note: The item numbers listed above correspond to the circled numbering on the attached reference map.

ADDITIONAL COMMENTS OR NOTES:

- Silt fence & concrete block wall in place
- Site stable
- No activity

Approximate Areas of Disturbance:

- New Disturbance: YES / NO If yes, new disturbance includes: _____

Total Current Approximate Disturbance = 5,400 sf (0.12 acres)

818N

This site is IN / OUT OF compliance with the terms and conditions of the Stormwater Pollution Control Plan and permit.

ITEMS NOTED IN THIS INSPECTION:

List specific items relating to erosion & sediment controls, implementation of the plan, description of stormwater discharges, and any water quality monitoring performed during the inspection.

ITEM #	ITEM NOTED	DESCRIPTION OF DEFICIENCY	REMEDIAL ACTIONS REQUIRED	IN COMPLIANCE	DATE NOTED	CURRENT STATUS

ITEMS NOTED IN THIS INSPECTION:

**Note: The item numbers listed above correspond to the circled numbering on the attached reference map.

ADDITIONAL COMMENTS OR NOTES:

- silt fence in place
- shared construction entrance in place; Entry Stable
- site stable
- no activity

Approximate Areas of Disturbance:

- New Disturbance: YES / NO If yes, new disturbance includes: _____

Total Current Approximate Disturbance = 4,200 sf (0.10 acres)

SEDIMENTATION AND EROSION CONTROL INSPECTION REPORT
THE UNITED ILLUMINATING COMPANY
BAIRD-CONGRESS

SITES # 819N, 820N

INSPECTION INFORMATION

DATE: 12/27/2017
QUALIFIED INSPECTOR: Vincenzo Chiaravalloti, PE
RAIN EVENT: ☒
WEEKLY: ☐
SPECIAL: ☐

WEATHER INFORMATION


CURRENT FORECAST: 22-deg F / Sunny
DATE OF LAST RAIN EVENT: 12/23/2017
AMOUNT OF LAST RAIN EVENT: 0.4"

GENERAL PROJECT COMPLIANCE:

*APPROXIMATE CURRENT (SF/ACRES) DISTURBED:	3,625 SF/ 0.08 AC	DUST CONTROL MEASURES ESTABLISHED:	<input checked="" type="checkbox"/> YES / NO
CONSTRUCTION ENTRANCE INSTALLED:	<input checked="" type="checkbox"/> YES / NO	SILT FENCE INSTALLED & FUNCTIONAL:	<input checked="" type="checkbox"/> YES / NO
WASHOUT AREA ESTABLISHED:	YES / NO N/A	INLET PROTECTION INSTALLED & FUNCTIONAL:	YES / NO <input checked="" type="checkbox"/> N/A
WASTE DISPOSAL AREA ESTABLISHED:	<input checked="" type="checkbox"/> YES / NO	ALL OTHER E&S CONTROLS INSTALLED & FUNCTIONAL:	<input checked="" type="checkbox"/> YES / NO
IN-ACTIVE AREAS STABILIZED:	<input checked="" type="checkbox"/> YES / NO		
STORMWATER DISCHARGE OBSERVED:	YES / <input checked="" type="checkbox"/> NO If yes, describe discharge:		

DISTRIBUTION:

In my judgment the site is ☒ **IN** / **OUT OF** compliance with the terms and conditions of the Stormwater Pollution Control Plan and permit.




Signature of Qualified Inspector

12/27/2017

Date

"I have personally examined and am familiar with the information submitted in this document and all attachments thereto, and I certify that, based on reasonable investigation, including my inquiry of those individuals responsible for obtaining the information, the submitted information is true, accurate and complete to the best of my knowledge and belief. I understand that a false statement made in this document or its attachments may be punishable as a criminal offense, in accordance with section 22a-6 of the Connecticut General Statutes, pursuant to section 53a-157b of the Connecticut General Statutes, and in accordance with any other applicable statute."



Signature of Permittee/Authorized Representative

1/2/18

Date

* This is the total disturbance for all sites included in this report. Individual site disturbances are listed on the subsequent sheets.

819N

This site is IN / OUT OF compliance with the terms and conditions of the Stormwater Pollution Control Plan and permit.

ITEMS NOTED IN THIS INSPECTION:

List specific items relating to erosion & sediment controls, implementation of the plan, description of stormwater discharges, and any water quality monitoring performed during the inspection.

ITEM #	ITEM NOTED	DESCRIPTION OF DEFICIENCY	REMEDIAL ACTIONS REQUIRED	IN COMPLIANCE	DATE NOTED	CURRENT STATUS

ITEMS NOTED IN THIS INSPECTION:

**Note: The item numbers listed above correspond to the circled numbering on the attached reference map.

ADDITIONAL COMMENTS OR NOTES:

- Site contained between roadway & RR tracks
- Site stable
- No gully

Approximate Areas of Disturbance:

- New Disturbance: YES / NO If yes, new disturbance includes: _____

Total Current Approximate Disturbance = 625 sf (0.01 acres)

820N

This site is IN / OUT OF compliance with the terms and conditions of the Stormwater Pollution Control Plan and permit.

ITEMS NOTED IN THIS INSPECTION:

List specific items relating to erosion & sediment controls, implementation of the plan, description of stormwater discharges, and any water quality monitoring performed during the inspection.

ITEM #	ITEM NOTED	DESCRIPTION OF DEFICIENCY	REMEDIAL ACTIONS REQUIRED	IN COMPLIANCE	DATE NOTED	CURRENT STATUS

ITEMS NOTED IN THIS INSPECTION:

**Note: The item numbers listed above correspond to the circled numbering on the attached reference map.

ADDITIONAL COMMENTS OR NOTES:

- Silt fence, concrete block wall, & hay bales in place
- Public roadway has been swept
- Site stable; site entry points stable
- No activity

Approximate Areas of Disturbance:

- New Disturbance: YES / NO If yes, new disturbance includes: _____

Total Current Approximate Disturbance = 3,000 sf (0.07 acres)

**SEDIMENTATION AND EROSION CONTROL INSPECTION REPORT
THE UNITED ILLUMINATING COMPANY
BAIRD-CONGRESS**

SITES # 821N, 822N, 823N, 824N, 825N

INSPECTION INFORMATION

DATE: 12/27/2017
QUALIFIED INSPECTOR: Vincenzo Chiaravalloti, PE
RAIN EVENT ☒
WEEKLY ☐
SPECIAL ☐

WEATHER INFORMATION

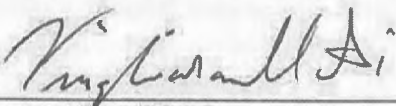
CURRENT FORECAST: 22-deg F /Sunny
DATE OF LAST RAIN EVENT: 12/23/2017
AMOUNT OF LAST RAIN EVENT: 0.4"

GENERAL PROJECT COMPLIANCE:

*APPROXIMATE CURRENT (SF/ACRES) DISTURBED:	10,075 SF/ 0.23 AC	DUST CONTROL MEASURES ESTABLISHED:	<input checked="" type="checkbox"/> YES / NO
CONSTRUCTION ENTRANCE INSTALLED:	<input checked="" type="checkbox"/> YES / NO	SILT FENCE INSTALLED & FUNCTIONAL:	<input checked="" type="checkbox"/> YES / NO
WASHOUT AREA ESTABLISHED:	YES/ NO N/A	INLET PROTECTION INSTALLED & FUNCTIONAL:	YES/ NO <input checked="" type="checkbox"/> N/A
WASTE DISPOSAL AREA ESTABLISHED:	<input checked="" type="checkbox"/> YES / NO	ALL OTHER E&S CONTROLS INSTALLED & FUNCTIONAL:	<input checked="" type="checkbox"/> YES / NO
IN-ACTIVE AREAS STABILIZED:	<input checked="" type="checkbox"/> YES / NO		
STORMWATER DISCHARGE OBSERVED:	YES / <input checked="" type="checkbox"/> NO If yes, describe discharge:		

DISTRIBUTION:

In my judgment the site is ☒ IN / ☐ OUT OF compliance with the terms and conditions of the Stormwater Pollution Control Plan and permit.




Signature of Qualified Inspector

12/27/2017

Date

"I have personally examined and am familiar with the information submitted in this document and all attachments thereto, and I certify that, based on reasonable investigation, including my inquiry of those individuals responsible for obtaining the information, the submitted information is true, accurate and complete to the best of my knowledge and belief. I understand that a false statement made in this document or its attachments may be punishable as a criminal offense, in accordance with section 22a-6 of the Connecticut General Statutes, pursuant to section 53a-157b of the Connecticut General Statutes, and in accordance with any other applicable statute."



Signature of Permittee/Authorized Representative

1/2/18

Date

* This is the total disturbance for all sites included in this report. Individual site disturbances are listed on the subsequent sheets.

821N

This site is IN / OUT OF compliance with the terms and conditions of the Stormwater Pollution Control Plan and permit.

ITEMS NOTED IN THIS INSPECTION:

List specific items relating to erosion & sediment controls, implementation of the plan, description of stormwater discharges, and any water quality monitoring performed during the inspection.

ITEM #	ITEM NOTED	DESCRIPTION OF DEFICIENCY	REMEDIAL ACTIONS REQUIRED	IN COMPLIANCE	DATE NOTED	CURRENT STATUS

ITEMS NOTED IN THIS INSPECTION:

**Note: The item numbers listed above correspond to the circled numbering on the attached reference map.

ADDITIONAL COMMENTS OR NOTES:

• Site contained between roadway and RR tracks

• side stable

• No activity

Approximate Areas of Disturbance:

- New Disturbance: YES / NO If yes, new disturbance includes: _____

Total Current Approximate Disturbance = 400 sf (0.01 acres)

822N

This site is IN / OUT OF compliance with the terms and conditions of the Stormwater Pollution Control Plan and permit.

ITEMS NOTED IN THIS INSPECTION:

List specific items relating to erosion & sediment controls, implementation of the plan, description of stormwater discharges, and any water quality monitoring performed during the inspection.

ITEM #	ITEM NOTED	DESCRIPTION OF DEFICIENCY	REMEDIAL ACTIONS REQUIRED	IN COMPLIANCE	DATE NOTED	CURRENT STATUS

ITEMS NOTED IN THIS INSPECTION:

**Note: The item numbers listed above correspond to the circled numbering on the attached reference map.

ADDITIONAL COMMENTS OR NOTES:

Site contained between roadway and RR tracks
 May be in place along edge of road
 Side stable
 No activity

Approximate Areas of Disturbance:

- New Disturbance: YES / NO If yes, new disturbance includes: _____

Total Current Approximate Disturbance = 400 sf (0.01 acres)

823N

This site is IN / OUT OF compliance with the terms and conditions of the Stormwater Pollution Control Plan and permit.

ITEMS NOTED IN THIS INSPECTION:

List specific items relating to erosion & sediment controls, implementation of the plan, description of stormwater discharges, and any water quality monitoring performed during the inspection.

ITEM #	ITEM NOTED	DESCRIPTION OF DEFICIENCY	REMEDIAL ACTIONS REQUIRED	IN COMPLIANCE	DATE NOTED	CURRENT STATUS

ITEMS NOTED IN THIS INSPECTION:

**Note: The item numbers listed above correspond to the circled numbering on the attached reference map.

ADDITIONAL COMMENTS OR NOTES:

slit fence in place

shared construction entrance in place, entry stable

site stable

no activity

Approximate Areas of Disturbance:

- New Disturbance: YES / NO If yes, new disturbance includes: _____

Total Current Approximate Disturbance = 3,125 sf (0.07 acres)

824N

This site is IN / OUT OF compliance with the terms and conditions of the Stormwater Pollution Control Plan and permit.

ITEMS NOTED IN THIS INSPECTION:

List specific items relating to erosion & sediment controls, implementation of the plan, description of stormwater discharges, and any water quality monitoring performed during the inspection.

ITEM #	ITEM NOTED	DESCRIPTION OF DEFICIENCY	REMEDIAL ACTIONS REQUIRED	IN COMPLIANCE	DATE NOTED	CURRENT STATUS

ITEMS NOTED IN THIS INSPECTION:

**Note: The item numbers listed above correspond to the circled numbering on the attached reference map.

ADDITIONAL COMMENTS OR NOTES:

No direct access due to closed access gate, inspection from 823N
Silt fence + concrete block wall in place
Site stable
No activity

Approximate Areas of Disturbance:

- New Disturbance: YES / NO If yes, new disturbance includes: _____

Total Current Approximate Disturbance = 2,700 sf (0.06 acres)

825N

This site is IN / OUT OF compliance with the terms and conditions of the Stormwater Pollution Control Plan and permit.

ITEMS NOTED IN THIS INSPECTION:

List specific items relating to erosion & sediment controls, implementation of the plan, description of stormwater discharges, and any water quality monitoring performed during the inspection.

ITEM #	ITEM NOTED	DESCRIPTION OF DEFICIENCY	REMEDIAL ACTIONS REQUIRED	IN COMPLIANCE	DATE NOTED	CURRENT STATUS

ITEMS NOTED IN THIS INSPECTION:

**Note: The item numbers listed above correspond to the circled numbering on the attached reference map.

ADDITIONAL COMMENTS OR NOTES:

→ No ACTIVITY
 → SITE DISTURBANCE (covered w/ CR4 VETD STONE)
 → CONTROLS IN PLACE AROUND SITE & TCE CP SLOPE

Approximate Areas of Disturbance:

- New Disturbance: YES / NO If yes, new disturbance includes: _____

Total Current Approximate Disturbance = 3,450 sf (0.08 acres)

**SEDIMENTATION AND EROSION CONTROL INSPECTION REPORT
THE UNITED ILLUMINATING COMPANY
BAIRD-CONGRESS**

SITES # 786S, 788S, 789S

INSPECTION INFORMATION

DATE: 12/27/2017
QUALIFIED INSPECTOR: Vincenzo Chiaravallotti, PE
RAIN EVENT ☒
WEEKLY ☐
SPECIAL ☐

WEATHER INFORMATION


CURRENT FORECAST: 22-deg F / Sunny
DATE OF LAST RAIN EVENT: 12/23/2017
AMOUNT OF LAST RAIN EVENT: 0.4"

GENERAL PROJECT COMPLIANCE:

*APPROXIMATE CURRENT (SF/ACRES) DISTURBED:	<u>8,600 SF/0.20 AC</u>	DUST CONTROL MEASURES ESTABLISHED:	<u>YES</u> / NO
CONSTRUCTION ENTRANCE INSTALLED:	<u>YES</u> / NO	SILT FENCE INSTALLED & FUNCTIONAL:	<u>YES</u> / NO
WASHOUT AREA ESTABLISHED:	YES / NO <u>N/A</u>	INLET PROTECTION INSTALLED & FUNCTIONAL:	YES / NO <u>N/A</u>
WASTE DISPOSAL AREA ESTABLISHED:	<u>YES</u> / NO	ALL OTHER E&S CONTROLS INSTALLED & FUNCTIONAL:	<u>YES</u> / NO
IN-ACTIVE AREAS STABILIZED:	<u>YES</u> / NO		
STORMWATER DISCHARGE OBSERVED:	YES / <u>NO</u>		
	If yes, describe discharge:		

DISTRIBUTION:

In my judgment the site is IN ~~OUT OF~~ compliance with the terms and conditions of the Stormwater Pollution Control Plan and permit.




Signature of Qualified Inspector

12/27/2017

Date

"I have personally examined and am familiar with the information submitted in this document and all attachments thereto, and I certify that, based on reasonable investigation, including my inquiry of those individuals responsible for obtaining the information, the submitted information is true, accurate and complete to the best of my knowledge and belief. I understand that a false statement made in this document or its attachments may be punishable as a criminal offense, in accordance with section 22a-6 of the Connecticut General Statutes, pursuant to section 53a-157b of the Connecticut General Statutes, and in accordance with any other applicable statute."



Signature of Permittee/Authorized Representative

1/2/18

Date

* This is the total disturbance for all sites included in this report. Individual site disturbances are listed on the subsequent sheets.

786S

This site is IN / OUT OF compliance with the terms and conditions of the Stormwater Pollution Control Plan and permit.

ITEMS NOTED IN THIS INSPECTION:

List specific items relating to erosion & sediment controls, implementation of the plan, description of stormwater discharges, and any water quality monitoring performed during the inspection.

ITEM #	ITEM NOTED	DESCRIPTION OF DEFICIENCY	REMEDIAL ACTIONS REQUIRED	IN COMPLIANCE	DATE NOTED	CURRENT STATUS

ITEMS NOTED IN THIS INSPECTION:

**Note: The item numbers listed above correspond to the circled numbering on the attached reference map.

ADDITIONAL COMMENTS OR NOTES:

→ NO ACTIVITY
 → STONE ENTRY AT BOTH SIDES OF SITE
 → SIG-FENCE SURROUND SITE DISTURBANCE

Approximate Areas of Disturbance:

- New Disturbance: YES / NO If yes, new disturbance includes: _____

Total Current Approximate Disturbance = 8,400 sf (0.19 acres)

7885

This site is IN OUT OF compliance with the terms and conditions of the Stormwater Pollution Control Plan and permit.

ITEMS NOTED IN THIS INSPECTION:

List specific items relating to erosion & sediment controls, implementation of the plan, description of stormwater discharges, and any water quality monitoring performed during the inspection.

ITEM #	ITEM NOTED	DESCRIPTION OF DEFICIENCY	REMEDIAL ACTIONS REQUIRED	IN COMPLIANCE	DATE NOTED	CURRENT STATUS

ITEMS NOTED IN THIS INSPECTION:

**Note: The item numbers listed above correspond to the circled numbering on the attached reference map.

ADDITIONAL COMMENTS OR NOTES:

~ No Activity
~ SITE INSTALLED IN GATED / PAVED LOT
~ SITE LOCATED NEAR ADJACENT WALK

Approximate Areas of Disturbance:

- New Disturbance: YES / NO If yes, new disturbance includes: _____

Total Current Approximate Disturbance = 100 sf (<0.01 acres)

789S

This site is IN / OUT OF compliance with the terms and conditions of the Stormwater Pollution Control Plan and permit.

ITEMS NOTED IN THIS INSPECTION:

List specific items relating to erosion & sediment controls, implementation of the plan, description of stormwater discharges, and any water quality monitoring performed during the inspection.

ITEM #	ITEM NOTED	DESCRIPTION OF DEFICIENCY	REMEDIAL ACTIONS REQUIRED	IN COMPLIANCE	DATE NOTED	CURRENT STATUS

ITEMS NOTED IN THIS INSPECTION:

**Note: The item numbers listed above correspond to the circled numbering on the attached reference map.

ADDITIONAL COMMENTS OR NOTES:

- NO ACTIVITY
- POLE/BASE INSTALLED IN LAKE
- SIDEWALK NEWLY REPOURED w/ CONCRETE
- CONCRETE POLE COVERED w/ TARP FOR PROTECTION

Approximate Areas of Disturbance:

- New Disturbance: YES / NO If yes, new disturbance includes: _____

Total Current Approximate Disturbance = 100 sf (≤0.01 acres)

**SEDIMENTATION AND EROSION CONTROL INSPECTION REPORT
THE UNITED ILLUMINATING COMPANY
BAIRD-CONGRESS**

SITES # 791S, 792S, 793S, 794S, 795S

INSPECTION INFORMATION

DATE: 12/27/2017
QUALIFIED INSPECTOR: Vincenzo Chiaravalloti, PE
RAIN EVENT ☒
WEEKLY ☐
SPECIAL ☐

WEATHER INFORMATION

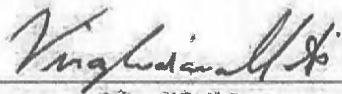
CURRENT FORECAST: 22-deg F / Sunny
DATE OF LAST RAIN EVENT: 12/23/2017
AMOUNT OF LAST RAIN EVENT: 0.4"

GENERAL PROJECT COMPLIANCE:

*APPROXIMATE CURRENT (SF/ACRES) DISTURBED:	2,300 SF/ 0.05 AC	DUST CONTROL MEASURES ESTABLISHED:	<input checked="" type="checkbox"/> YES / NO
CONSTRUCTION ENTRANCE INSTALLED:	YES / NO <i>N/A</i>	SILT FENCE INSTALLED & FUNCTIONAL:	<input checked="" type="checkbox"/> YES / NO
WASHOUT AREA ESTABLISHED:	<input checked="" type="checkbox"/> YES / NO	INLET PROTECTION INSTALLED & FUNCTIONAL:	YES / NO <i>N/A</i>
WASTE DISPOSAL AREA ESTABLISHED:	<input checked="" type="checkbox"/> YES / NO	ALL OTHER E&S CONTROLS INSTALLED & FUNCTIONAL:	<input checked="" type="checkbox"/> YES / NO
IN-ACTIVE AREAS STABILIZED:	<input checked="" type="checkbox"/> YES / NO		
STORMWATER DISCHARGE OBSERVED:	YES / <input checked="" type="checkbox"/> NO		
	If yes, describe discharge:		

DISTRIBUTION:

In my judgment the site is ☒ **IN** / ☐ **OUT OF** compliance with the terms and conditions of the Stormwater Pollution Control Plan and permit.




Signature of Qualified Inspector

12/27/2017

Date

"I have personally examined and am familiar with the information submitted in this document and all attachments thereto, and I certify that, based on reasonable investigation, including my inquiry of those individuals responsible for obtaining the information, the submitted information is true, accurate and complete to the best of my knowledge and belief. I understand that a false statement made in this document or its attachments may be punishable as a criminal offense, in accordance with section 22a-6 of the Connecticut General Statutes, pursuant to section 53a-157b of the Connecticut General Statutes, and in accordance with any other applicable statute."



Signature of Permittee/Authorized Representative

1/2/18

Date

* This is the total disturbance for all sites included in this report. Individual site disturbances are listed on the subsequent sheets.

This site is (IN) / OUT OF compliance with the terms and conditions of the Stormwater Pollution Control Plan and permit.

ITEMS NOTED IN THIS INSPECTION:

List specific items relating to erosion & sediment controls, implementation of the plan, description of stormwater discharges, and any water quality monitoring performed during the inspection.

ITEM #	ITEM NOTED	DESCRIPTION OF DEFICIENCY	REMEDIAL ACTIONS REQUIRED	IN COMPLIANCE	DATE NOTED	CURRENT STATUS

ITEMS NOTED IN THIS INSPECTION:

**Note: The item numbers listed above correspond to the circled numbering on the attached reference map.

ADDITIONAL COMMENTS OR NOTES:

→ NO ACTIVITY

→ SITE CONTAINED IN GRAVEL LOT w/ GRAVEL ENTRY

→ SILT-FENCE BARRIER AROUND SITE DISTURBANCE

Approximate Areas of Disturbance:

- New Disturbance: YES / (NO) If yes, new disturbance includes: _____

Total Current Approximate Disturbance = 1,100 sf (0.03 acres)

7925

This site is IN OUT OF compliance with the terms and conditions of the Stormwater Pollution Control Plan and permit.

ITEMS NOTED IN THIS INSPECTION:

List specific items relating to erosion & sediment controls, implementation of the plan, description of stormwater discharges, and any water quality monitoring performed during the inspection.

ITEM #	ITEM NOTED	DESCRIPTION OF DEFICIENCY	REMEDIAL ACTIONS REQUIRED	IN COMPLIANCE	DATE NOTED	CURRENT STATUS

ITEMS NOTED IN THIS INSPECTION:

**Note: The item numbers listed above correspond to the circled numbering on the attached reference map.

ADDITIONAL COMMENTS OR NOTES:

→ No Activity
→ SITE CONTAINED IN PAVED LOT w/ Silt-FENCE BARRIER
→ CONCRETE WALL CONTAINED ON-SITE

Approximate Areas of Disturbance:

- New Disturbance: YES / NO If yes, new disturbance includes: _____

Total Current Approximate Disturbance = 500 sf (0.01 acres)

793S

This site is IN / OUT OF compliance with the terms and conditions of the Stormwater Pollution Control Plan and permit.

ITEMS NOTED IN THIS INSPECTION:

List specific items relating to erosion & sediment controls, implementation of the plan, description of stormwater discharges, and any water quality monitoring performed during the inspection.

ITEM #	ITEM NOTED	DESCRIPTION OF DEFICIENCY	REMEDIAL ACTIONS REQUIRED	IN COMPLIANCE	DATE NOTED	CURRENT STATUS

ITEMS NOTED IN THIS INSPECTION:

**Note: The item numbers listed above correspond to the circled numbering on the attached reference map.

ADDITIONAL COMMENTS OR NOTES:

→ NO ACTIVITY
 → SITE CONTAINED IN PAWFO LOT w/ PAWFO ENTRY

Approximate Areas of Disturbance:

- New Disturbance: YES / NO If yes, new disturbance includes: _____

Total Current Approximate Disturbance = 500 sf (0.01 acres)

This site is IN OUT OF compliance with the terms and conditions of the Stormwater Pollution Control Plan and permit.

ITEMS NOTED IN THIS INSPECTION:

List specific items relating to erosion & sediment controls, implementation of the plan, description of stormwater discharges, and any water quality monitoring performed during the inspection.

ITEM #	ITEM NOTED	DESCRIPTION OF DEFICIENCY	REMEDIAL ACTIONS REQUIRED	IN COMPLIANCE	DATE NOTED	CURRENT STATUS

ITEMS NOTED IN THIS INSPECTION:

**Note: The item numbers listed above correspond to the circled numbering on the attached reference map.

ADDITIONAL COMMENTS OR NOTES:

→ NO ACTIVITY

→ SITE CANTERED IN WALK

→ SITE DISTURBANCE REMOVED

↳ EXCAVATION IN WALK RE-PAVED w/ CONCRETE

Approximate Areas of Disturbance:

- New Disturbance: YES NO If yes, new disturbance includes: _____

Total Current Approximate Disturbance = 100 sf (0.01 acres)

795S

This site is IN / OUT OF compliance with the terms and conditions of the Stormwater Pollution Control Plan and permit.

ITEMS NOTED IN THIS INSPECTION:

List specific items relating to erosion & sediment controls, implementation of the plan, description of stormwater discharges, and any water quality monitoring performed during the inspection.

ITEM #	ITEM NOTED	DESCRIPTION OF DEFICIENCY	REMEDIAL ACTIONS REQUIRED	IN COMPLIANCE	DATE NOTED	CURRENT STATUS

ITEMS NOTED IN THIS INSPECTION:

**Note: The item numbers listed above correspond to the circled numbering on the attached reference map.

ADDITIONAL COMMENTS OR NOTES:

→ No ACTIVITY
 → SITE DISTURBANCE REMOVED
 ↳ EXCAVATION IN WALK RE-POURED w/ CONCRETE

Approximate Areas of Disturbance:

- New Disturbance: YES / NO If yes, new disturbance includes: _____

Total Current Approximate Disturbance = 400 sf (0.01 acres)

SEDIMENTATION AND EROSION CONTROL INSPECTION REPORT
THE UNITED ILLUMINATING COMPANY
BAIRD-CONGRESS

SITES # 796S, 797S, 798S, 799S

INSPECTION INFORMATION

DATE: 12/27/2017
QUALIFIED INSPECTOR: Vincenzo Chiaravalloti, PE
RAIN EVENT ☒
WEEKLY ☐
SPECIAL ☐

WEATHER INFORMATION

CURRENT FORECAST: 22-deg F / Sunny
DATE OF LAST RAIN EVENT: 12/23/2017
AMOUNT OF LAST RAIN EVENT: 0.4"


GENERAL PROJECT COMPLIANCE:

*APPROXIMATE CURRENT (SF/ACRES) DISTURBED:	8,975 SF/ 0.21 AC	DUST CONTROL MEASURES ESTABLISHED:	YES / NO
CONSTRUCTION ENTRANCE INSTALLED:	YES / NO <i>N/A</i>	SILT FENCE INSTALLED & FUNCTIONAL:	YES / NO <i>N/A</i>
WASHOUT AREA ESTABLISHED:	YES / NO <i>N/A</i>	INLET PROTECTION INSTALLED & FUNCTIONAL:	YES / NO <i>N/A</i>
WASTE DISPOSAL AREA ESTABLISHED:	YES / NO	ALL OTHER E&S CONTROLS INSTALLED & FUNCTIONAL:	YES / NO
IN-ACTIVE AREAS STABILIZED:	YES / NO		
STORMWATER DISCHARGE OBSERVED:	YES / NO		

If yes, describe discharge:

DISTRIBUTION:

In my judgment the site is IN / OUT OF compliance with the terms and conditions of the Stormwater Pollution Control Plan and permit.



Signature of Qualified Inspector

12/27/2017

Date

"I have personally examined and am familiar with the information submitted in this document and all attachments thereto, and I certify that, based on reasonable investigation, including my inquiry of those individuals responsible for obtaining the information, the submitted information is true, accurate and complete to the best of my knowledge and belief. I understand that a false statement made in this document or its attachments may be punishable as a criminal offense, in accordance with section 22a-6 of the Connecticut General Statutes, pursuant to section 53a-157b of the Connecticut General Statutes, and in accordance with any other applicable statute."



Signature of Permittee/Authorized Representative

1/2/18

Date

* This is the total disturbance for all sites included in this report. Individual site disturbances are listed on the subsequent sheets.

796S

This site is IN/OUT OF compliance with the terms and conditions of the Stormwater Pollution Control Plan and permit.

ITEMS NOTED IN THIS INSPECTION:

List specific items relating to erosion & sediment controls, implementation of the plan, description of stormwater discharges, and any water quality monitoring performed during the inspection.

ITEM #	ITEM NOTED	DESCRIPTION OF DEFICIENCY	REMEDIAL ACTIONS REQUIRED	IN COMPLIANCE	DATE NOTED	CURRENT STATUS

ITEMS NOTED IN THIS INSPECTION:

**Note: The item numbers listed above correspond to the circled numbering on the attached reference map.

ADDITIONAL COMMENTS OR NOTES:

→ No Activity

→ CONCRETE WALK RE-POURED

Approximate Areas of Disturbance:

- New Disturbance: YES NO If yes, new disturbance includes: _____

Total Current Approximate Disturbance = 1,825 sf (0.04 acres)

797S

This site is IN / OUT OF compliance with the terms and conditions of the Stormwater Pollution Control Plan and permit.

ITEMS NOTED IN THIS INSPECTION:

List specific items relating to erosion & sediment controls, implementation of the plan, description of stormwater discharges, and any water quality monitoring performed during the inspection.

ITEM #	ITEM NOTED	DESCRIPTION OF DEFICIENCY	REMEDIAL ACTIONS REQUIRED	IN COMPLIANCE	DATE NOTED	CURRENT STATUS

ITEMS NOTED IN THIS INSPECTION:

**Note: The item numbers listed above correspond to the circled numbering on the attached reference map.

ADDITIONAL COMMENTS OR NOTES:

→ No ACTIVITY

→ CONCRETE WALK RE-POURED

Approximate Areas of Disturbance:

- New Disturbance: YES / NO If yes, new disturbance includes: _____

Total Current Approximate Disturbance = 2,600 sf (0.06 acres)

This site is IN / OUT OF compliance with the terms and conditions of the Stormwater Pollution Control Plan and permit.

ITEMS NOTED IN THIS INSPECTION:

List specific items relating to erosion & sediment controls, implementation of the plan, description of stormwater discharges, and any water quality monitoring performed during the inspection.

ITEM #	ITEM NOTED	DESCRIPTION OF DEFICIENCY	REMEDIAL ACTIONS REQUIRED	IN COMPLIANCE	DATE NOTED	CURRENT STATUS

ITEMS NOTED IN THIS INSPECTION:

**Note: The item numbers listed above correspond to the circled numbering on the attached reference map.

ADDITIONAL COMMENTS OR NOTES:

→ No Activity
→ CONCRETE WALK RE-POURED

Approximate Areas of Disturbance:

- New Disturbance: YES NO If yes, new disturbance includes: _____

Total Current Approximate Disturbance = 2,675 sf (0.06 acres)

799S

This site is IN / OUT OF compliance with the terms and conditions of the Stormwater Pollution Control Plan and permit.

ITEMS NOTED IN THIS INSPECTION:

List specific items relating to erosion & sediment controls, implementation of the plan, description of stormwater discharges, and any water quality monitoring performed during the inspection.

ITEM #	ITEM NOTED	DESCRIPTION OF DEFICIENCY	REMEDIAL ACTIONS REQUIRED	IN COMPLIANCE	DATE NOTED	CURRENT STATUS

ITEMS NOTED IN THIS INSPECTION:

**Note: The item numbers listed above correspond to the circled numbering on the attached reference map.

ADDITIONAL COMMENTS OR NOTES:

→ NO ACTIVITY
→ CONCRETE WALK RE-POURED

Approximate Areas of Disturbance:

- New Disturbance: YES / NO If yes, new disturbance includes: _____

Total Current Approximate Disturbance = 1,875 sf (0.04 acres)

**SEDIMENTATION AND EROSION CONTROL INSPECTION REPORT
THE UNITED ILLUMINATING COMPANY
BAIRD-CONGRESS**

SITES # 800S, 801S, 802S, 803S, 804S, 805S

INSPECTION INFORMATION

DATE: 12/27/2017
QUALIFIED INSPECTOR: Vincenzo Chiaravalloti, PE
RAIN EVENT ☒
WEEKLY ☐
SPECIAL ☐

WEATHER INFORMATION

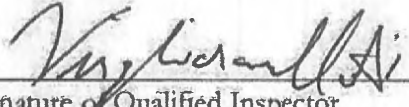
CURRENT FORECAST: 22-deg F / Sunny
DATE OF LAST RAIN EVENT: 12/23/2017
AMOUNT OF LAST RAIN EVENT: 0.4"

GENERAL PROJECT COMPLIANCE:

*APPROXIMATE CURRENT (SF/ACRES) DISTURBED:	1,675 SF/ 0.04 AC	DUST CONTROL MEASURES ESTABLISHED:	<input checked="" type="checkbox"/> YES / NO
CONSTRUCTION ENTRANCE INSTALLED:	<input checked="" type="checkbox"/> YES / NO	SILT FENCE INSTALLED & FUNCTIONAL:	<input checked="" type="checkbox"/> YES / NO
WASHOUT AREA ESTABLISHED:	YES / NO <i>N/A</i>	INLET PROTECTION INSTALLED & FUNCTIONAL:	YES / NO <input checked="" type="checkbox"/> N/A
WASTE DISPOSAL AREA ESTABLISHED:	<input checked="" type="checkbox"/> YES / NO	ALL OTHER E&S CONTROLS INSTALLED & FUNCTIONAL:	<input checked="" type="checkbox"/> YES / NO
IN-ACTIVE AREAS STABILIZED:	<input checked="" type="checkbox"/> YES / NO		
STORMWATER DISCHARGE OBSERVED:	YES / <input checked="" type="checkbox"/> NO If yes, describe discharge:		

DISTRIBUTION:

In my judgment the site is ☒ IN ☐ OUT OF compliance with the terms and conditions of the Stormwater Pollution Control Plan and permit.




Signature of Qualified Inspector

12/27/2017

Date

"I have personally examined and am familiar with the information submitted in this document and all attachments thereto, and I certify that, based on reasonable investigation, including my inquiry of those individuals responsible for obtaining the information, the submitted information is true, accurate and complete to the best of my knowledge and belief. I understand that a false statement made in this document or its attachments may be punishable as a criminal offense, in accordance with section 22a-6 of the Connecticut General Statutes, pursuant to section 53a-157b of the Connecticut General Statutes, and in accordance with any other applicable statute."



Signature of Permittee/Authorized Representative

1/2/18

Date

* This is the total disturbance for all sites included in this report. Individual site disturbances are listed on the subsequent sheets.

800S

This site is IN / OUT OF compliance with the terms and conditions of the Stormwater Pollution Control Plan and permit.

ITEMS NOTED IN THIS INSPECTION:

List specific items relating to erosion & sediment controls, implementation of the plan, description of stormwater discharges, and any water quality monitoring performed during the inspection.

ITEM #	ITEM NOTED	DESCRIPTION OF DEFICIENCY	REMEDIAL ACTIONS REQUIRED	IN COMPLIANCE	DATE NOTED	CURRENT STATUS

ITEMS NOTED IN THIS INSPECTION:

**Note: The item numbers listed above correspond to the circled numbering on the attached reference map.

ADDITIONAL COMMENTS OR NOTES:

→ No Activity

→ Site is PAVED LOT

Approximate Areas of Disturbance:

- New Disturbance: YES NO If yes, new disturbance includes: _____

Total Current Approximate Disturbance = 100 sf (<0.01 acres)

This site is IN / OUT OF compliance with the terms and conditions of the Stormwater Pollution Control Plan and permit.

ITEMS NOTED IN THIS INSPECTION:

List specific items relating to erosion & sediment controls, implementation of the plan, description of stormwater discharges, and any water quality monitoring performed during the inspection.

ITEM #	ITEM NOTED	DESCRIPTION OF DEFICIENCY	REMEDIAL ACTIONS REQUIRED	IN COMPLIANCE	DATE NOTED	CURRENT STATUS

ITEMS NOTED IN THIS INSPECTION:

**Note: The item numbers listed above correspond to the circled numbering on the attached reference map.

ADDITIONAL COMMENTS OR NOTES:

→ No Activity
→ Site contained in RR ROW

Approximate Areas of Disturbance:

- New Disturbance: YES / NO If yes, new disturbance includes: _____

Total Current Approximate Disturbance = 200 sf (≤ 0.01 acres)

This site is IN / OUT OF compliance with the terms and conditions of the Stormwater Pollution Control Plan and permit.

ITEMS NOTED IN THIS INSPECTION:

List specific items relating to erosion & sediment controls, implementation of the plan, description of stormwater discharges, and any water quality monitoring performed during the inspection.

ITEM #	ITEM NOTED	DESCRIPTION OF DEFICIENCY	REMEDIAL ACTIONS REQUIRED	IN COMPLIANCE	DATE NOTED	CURRENT STATUS

ITEMS NOTED IN THIS INSPECTION:

**Note: The item numbers listed above correspond to the circled numbering on the attached reference map.

ADDITIONAL COMMENTS OR NOTES:

→ NO ACTIVITY
 → SITE CONTAINED IN ROAD SHOULDER
 → CRUSHED STONE SURFACING IN PLACE

Approximate Areas of Disturbance:

- New Disturbance: YES / NO If yes, new disturbance includes: _____

Total Current Approximate Disturbance = 600 sf (0.01 acres)

This site is IN / OUT OF compliance with the terms and conditions of the Stormwater Pollution Control Plan and permit.

ITEMS NOTED IN THIS INSPECTION:

List specific items relating to erosion & sediment controls, implementation of the plan, description of stormwater discharges, and any water quality monitoring performed during the inspection.

ITEM #	ITEM NOTED	DESCRIPTION OF DEFICIENCY	REMEDIAL ACTIONS REQUIRED	IN COMPLIANCE	DATE NOTED	CURRENT STATUS

ITEMS NOTED IN THIS INSPECTION:

**Note: The item numbers listed above correspond to the circled numbering on the attached reference map.

ADDITIONAL COMMENTS OR NOTES:

→ NO ACTIVITY
 → SITE ALONG MNR SHARED ACCESS
 → SOFT STOCKPILE FOR MNR MAINTENANCE USE

Approximate Areas of Disturbance:

- New Disturbance: YES / NO If yes, new disturbance includes: _____

Total Current Approximate Disturbance = 375 sf (≤0.01 acres)

This site is IN / OUT OF compliance with the terms and conditions of the Stormwater Pollution Control Plan and permit.

ITEMS NOTED IN THIS INSPECTION:

List specific items relating to erosion & sediment controls, implementation of the plan, description of stormwater discharges, and any water quality monitoring performed during the inspection.

ITEM #	ITEM NOTED	DESCRIPTION OF DEFICIENCY	REMEDIAL ACTIONS REQUIRED	IN COMPLIANCE	DATE NOTED	CURRENT STATUS

ITEMS NOTED IN THIS INSPECTION:

**Note: The item numbers listed above correspond to the circled numbering on the attached reference map.

ADDITIONAL COMMENTS OR NOTES:

→ No Activity

→ SITE GATED w R2 JOLU

→ SHARPLY ALLEYS w MULT YARD

→ GROUNDS MAINLY TREES

Approximate Areas of Disturbance:

- New Disturbance: YES / NO If yes, new disturbance includes: _____

Total Current Approximate Disturbance = 300 sf (≤0.01 acres)

**SEDIMENTATION AND EROSION CONTROL INSPECTION REPORT
THE UNITED ILLUMINATING COMPANY
BAIRD-CONGRESS**

SITES # 806S, 807S, 808S, 809S, 810S, 811S, 812S, 813S

INSPECTION INFORMATION

DATE: 12/27/2017
QUALIFIED INSPECTOR: Vincenzo Chiaravallotti, PE
RAIN EVENT ☒
WEEKLY ☐
SPECIAL ☐

WEATHER INFORMATION


CURRENT FORECAST: 22-deg F / Sunny
DATE OF LAST RAIN EVENT: 12/23/2017
AMOUNT OF LAST RAIN EVENT: 0.4"

GENERAL PROJECT COMPLIANCE:

*APPROXIMATE CURRENT (SF/ACRES) DISTURBED:	1,100 SF/ 0.03 AC	DUST CONTROL MEASURES ESTABLISHED:	<input checked="" type="checkbox"/> YES / NO
CONSTRUCTION ENTRANCE INSTALLED:	<input checked="" type="checkbox"/> YES / NO	SILT FENCE INSTALLED & FUNCTIONAL:	YES / NO <i>nk</i>
WASHOUT AREA ESTABLISHED:	YES / NO <i>NA</i>	INLET PROTECTION INSTALLED & FUNCTIONAL:	YES / NO <i>N/A</i>
WASTE DISPOSAL AREA ESTABLISHED:	<input checked="" type="checkbox"/> YES / NO	ALL OTHER E&S CONTROLS INSTALLED & FUNCTIONAL:	<input checked="" type="checkbox"/> YES / NO
IN-ACTIVE AREAS STABILIZED:	<input checked="" type="checkbox"/> YES / NO		
STORMWATER DISCHARGE OBSERVED:	YES <input checked="" type="checkbox"/> NO		
	If yes, describe discharge:		

DISTRIBUTION:

In my judgment the site is ☒ **IN** / **OUT OF** compliance with the terms and conditions of the Stormwater Pollution Control Plan and permit.




Signature of Qualified Inspector

12/27/2017

Date

"I have personally examined and am familiar with the information submitted in this document and all attachments thereto, and I certify that, based on reasonable investigation, including my inquiry of those individuals responsible for obtaining the information, the submitted information is true, accurate and complete to the best of my knowledge and belief. I understand that a false statement made in this document or its attachments may be punishable as a criminal offense, in accordance with section 22a-6 of the Connecticut General Statutes, pursuant to section 53a-157b of the Connecticut General Statutes, and in accordance with any other applicable statute."



Signature of Permittee/Authorized Representative

1/2/18

Date

* This is the total disturbance for all sites included in this report. Individual site disturbances are listed on the subsequent sheets.

This site is IN / OUT OF compliance with the terms and conditions of the Stormwater Pollution Control Plan and permit.

ITEMS NOTED IN THIS INSPECTION:

List specific items relating to erosion & sediment controls, implementation of the plan, description of stormwater discharges, and any water quality monitoring performed during the inspection.

ITEM #	ITEM NOTED	DESCRIPTION OF DEFICIENCY	REMEDIAL ACTIONS REQUIRED	IN COMPLIANCE	DATE NOTED	CURRENT STATUS

ITEMS NOTED IN THIS INSPECTION:

**Note: The item numbers listed above correspond to the circled numbering on the attached reference map.

ADDITIONAL COMMENTS OR NOTES:

→ No ACTIVITY
 → SITE w/IN MNR YARD FACILITY
 → SHARPED - PAVED AREAS w/ FACILITY
 → SITE CONTAINED IN PAVED LOT

Approximate Areas of Disturbance:

- New Disturbance: YES / NO If yes, new disturbance includes: _____

Total Current Approximate Disturbance = 400 sf (≤0.01 acres)

807S

This site is IN OUT OF compliance with the terms and conditions of the Stormwater Pollution Control Plan and permit.

ITEMS NOTED IN THIS INSPECTION:

List specific items relating to erosion & sediment controls, implementation of the plan, description of stormwater discharges, and any water quality monitoring performed during the inspection.

ITEM #	ITEM NOTED	DESCRIPTION OF DEFICIENCY	REMEDIAL ACTIONS REQUIRED	IN COMPLIANCE	DATE NOTED	CURRENT STATUS

ITEMS NOTED IN THIS INSPECTION:

**Note: The item numbers listed above correspond to the circled numbering on the attached reference map.

ADDITIONAL COMMENTS OR NOTES:

→ No ACTIVITY / No DIRECT ACCESS / No FRACTION
 → SITES 806S → 813S ALL CONTAINED IN MWR YARD FACILITY
 → ALL SITES ADJACENT TO RR ROW
 → STARTED DATED ACCESS

Approximate Areas of Disturbance:

- New Disturbance: YES NO If yes, new disturbance includes: _____

Total Current Approximate Disturbance = 100 sf (≤0.01 acres)

808S

This site is IN / OUT OF compliance with the terms and conditions of the Stormwater Pollution Control Plan and permit.

ITEMS NOTED IN THIS INSPECTION:

List specific items relating to erosion & sediment controls, implementation of the plan, description of stormwater discharges, and any water quality monitoring performed during the inspection.

ITEM #	ITEM NOTED	DESCRIPTION OF DEFICIENCY	REMEDIAL ACTIONS REQUIRED	IN COMPLIANCE	DATE NOTED	CURRENT STATUS

ITEMS NOTED IN THIS INSPECTION:

**Note: The item numbers listed above correspond to the circled numbering on the attached reference map.

ADDITIONAL COMMENTS OR NOTES:

→ NO ACTIVITY
 → SHARPER PAVED ACCESS
 → SITE CONTAINED IN MNR YARD

Approximate Areas of Disturbance:

- New Disturbance: YES / (NO) If yes, new disturbance includes: _____

Total Current Approximate Disturbance = 100 sf (≤0.01 acres)

This site is IN / OUT OF compliance with the terms and conditions of the Stormwater Pollution Control Plan and permit.

ITEMS NOTED IN THIS INSPECTION:

List specific items relating to erosion & sediment controls, implementation of the plan, description of stormwater discharges, and any water quality monitoring performed during the inspection.

ITEM #	ITEM NOTED	DESCRIPTION OF DEFICIENCY	REMEDIAL ACTIONS REQUIRED	IN COMPLIANCE	DATE NOTED	CURRENT STATUS

ITEMS NOTED IN THIS INSPECTION:

**Note: The item numbers listed above correspond to the circled numbering on the attached reference map.

ADDITIONAL COMMENTS OR NOTES:

→ No ACTIVITY
 → SHARED PAVED ACCESS
 → SITE CONTAINED IN MGR YARD

Approximate Areas of Disturbance:

- New Disturbance: YES / NO If yes, new disturbance includes: _____

Total Current Approximate Disturbance = 100 sf (≤0.01 acres)

This site is IN OUT OF compliance with the terms and conditions of the Stormwater Pollution Control Plan and permit.

ITEMS NOTED IN THIS INSPECTION:

List specific items relating to erosion & sediment controls, implementation of the plan, description of stormwater discharges, and any water quality monitoring performed during the inspection.

ITEM #	ITEM NOTED	DESCRIPTION OF DEFICIENCY	REMEDIAL ACTIONS REQUIRED	IN COMPLIANCE	DATE NOTED	CURRENT STATUS

ITEMS NOTED IN THIS INSPECTION:

**Note: The item numbers listed above correspond to the circled numbering on the attached reference map.

ADDITIONAL COMMENTS OR NOTES:

→ NO ACTIVITY
 → SHARED PAVED ACRES
 → SITE CONTAINED IN MNR YARD

Approximate Areas of Disturbance:

- New Disturbance: YES/NO If yes, new disturbance includes: _____

Total Current Approximate Disturbance = 100 sf (≤0.01 acres)

This site is IN / OUT OF compliance with the terms and conditions of the Stormwater Pollution Control Plan and permit.

ITEMS NOTED IN THIS INSPECTION:

List specific items relating to erosion & sediment controls, implementation of the plan, description of stormwater discharges, and any water quality monitoring performed during the inspection.

ITEM #	ITEM NOTED	DESCRIPTION OF DEFICIENCY	REMEDIAL ACTIONS REQUIRED	IN COMPLIANCE	DATE NOTED	CURRENT STATUS

ITEMS NOTED IN THIS INSPECTION:

**Note: The item numbers listed above correspond to the circled numbering on the attached reference map.

ADDITIONAL COMMENTS OR NOTES:

→ No Activity
 → SHARPER PAVED ACCESS
 → SITE CONTAINED IN MNR YARD

Approximate Areas of Disturbance:

- New Disturbance: YES / NO If yes, new disturbance includes: _____

Total Current Approximate Disturbance = 100 sf (≤0.01 acres)

This site is IN / OUT OF compliance with the terms and conditions of the Stormwater Pollution Control Plan and permit.

ITEMS NOTED IN THIS INSPECTION:

List specific items relating to erosion & sediment controls, implementation of the plan, description of stormwater discharges, and any water quality monitoring performed during the inspection.

ITEM #	ITEM NOTED	DESCRIPTION OF DEFICIENCY	REMEDIAL ACTIONS REQUIRED	IN COMPLIANCE	DATE NOTED	CURRENT STATUS

ITEMS NOTED IN THIS INSPECTION:

**Note: The item numbers listed above correspond to the circled numbering on the attached reference map.

ADDITIONAL COMMENTS OR NOTES:

→ NO ACTIVITY
 → NO DIRECT ACCESS
 → SHARPED DANGER ENTRY
 → SITE CONTAINED IN MNR YARD

Approximate Areas of Disturbance:

- New Disturbance: YES / NO If yes, new disturbance includes: _____

Total Current Approximate Disturbance = 100 sf (≤ 0.01 acres)

This site is IN OUT OF compliance with the terms and conditions of the Stormwater Pollution Control Plan and permit.

ITEMS NOTED IN THIS INSPECTION:

List specific items relating to erosion & sediment controls, implementation of the plan, description of stormwater discharges, and any water quality monitoring performed during the inspection.

ITEM #	ITEM NOTED	DESCRIPTION OF DEFICIENCY	REMEDIAL ACTIONS REQUIRED	IN COMPLIANCE	DATE NOTED	CURRENT STATUS

ITEMS NOTED IN THIS INSPECTION:

**Note: The item numbers listed above correspond to the circled numbering on the attached reference map.

ADDITIONAL COMMENTS OR NOTES:

→ NO ACTIVITY

→ NO DIRECT ACCESS

→ SHARED PAVED ENTRY

→ SITE CONTAINED IN MNR YARD

Approximate Areas of Disturbance:

- New Disturbance: YES / NO If yes, new disturbance includes: _____

Total Current Approximate Disturbance = 100 sf (<0.01 acres)

**SEDIMENTATION AND EROSION CONTROL INSPECTION REPORT
THE UNITED ILLUMINATING COMPANY
BAIRD-CONGRESS**

SITES # 814S, 815S

INSPECTION INFORMATION

DATE: 12/27/2017
QUALIFIED INSPECTOR: Vincenzo Chiaravalloti, PE
RAIN EVENT ☒
WEEKLY ☐
SPECIAL ☐

WEATHER INFORMATION

CURRENT FORECAST: 22-deg F / Sunny
DATE OF LAST RAIN EVENT: 12/23/2017
AMOUNT OF LAST RAIN EVENT: 0.4"

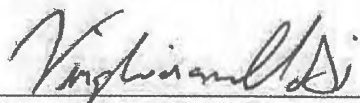
GENERAL PROJECT COMPLIANCE:

*APPROXIMATE CURRENT (SF/ACRES) DISTURBED:	3,850 SF/ 0.09 AC	DUST CONTROL MEASURES ESTABLISHED:	YES / NO
CONSTRUCTION ENTRANCE INSTALLED:	YES / NO	SILT FENCE INSTALLED & FUNCTIONAL:	YES / NO
WASHOUT AREA ESTABLISHED:	YES / NO	INLET PROTECTION INSTALLED & FUNCTIONAL:	YES / NO
WASTE DISPOSAL AREA ESTABLISHED:	YES / NO	ALL OTHER E&S CONTROLS INSTALLED & FUNCTIONAL:	YES / NO
IN-ACTIVE AREAS STABILIZED:	YES / NO		
STORMWATER DISCHARGE OBSERVED:	YES / NO		

If yes, describe discharge:

DISTRIBUTION:

In my judgment the site is IN / OUT OF compliance with the terms and conditions of the Stormwater Pollution Control Plan and permit.



Signature of Qualified Inspector

12/27/2017

Date

"I have personally examined and am familiar with the information submitted in this document and all attachments thereto, and I certify that, based on reasonable investigation, including my inquiry of those individuals responsible for obtaining the information, the submitted information is true, accurate and complete to the best of my knowledge and belief. I understand that a false statement made in this document or its attachments may be punishable as a criminal offense, in accordance with section 22a-6 of the Connecticut General Statutes, pursuant to section 53a-157b of the Connecticut General Statutes, and in accordance with any other applicable statute."



Signature of Permittee/Authorized Representative

1/2/18

Date

* This is the total disturbance for all sites included in this report. Individual site disturbances are listed on the subsequent sheets.

This site is IN / OUT OF compliance with the terms and conditions of the Stormwater Pollution Control Plan and permit.

ITEMS NOTED IN THIS INSPECTION:

List specific items relating to erosion & sediment controls, implementation of the plan, description of stormwater discharges, and any water quality monitoring performed during the inspection.

ITEM #	ITEM NOTED	DESCRIPTION OF DEFICIENCY	REMEDIAL ACTIONS REQUIRED	IN COMPLIANCE	DATE NOTED	CURRENT STATUS

ITEMS NOTED IN THIS INSPECTION:

**Note: The item numbers listed above correspond to the circled numbering on the attached reference map.

ADDITIONAL COMMENTS OR NOTES:

→ No Activity

→ SITE CONTAINED NEXT TO PAVED LOT

Approximate Areas of Disturbance:

- New Disturbance: YES / NO If yes, new disturbance includes: _____

Total Current Approximate Disturbance = 2,350 sf (0.05 acres)

This site is IN OUT OF compliance with the terms and conditions of the Stormwater Pollution Control Plan and permit.

ITEMS NOTED IN THIS INSPECTION:

List specific items relating to erosion & sediment controls, implementation of the plan, description of stormwater discharges, and any water quality monitoring performed during the inspection.

ITEM #	ITEM NOTED	DESCRIPTION OF DEFICIENCY	REMEDIAL ACTIONS REQUIRED	IN COMPLIANCE	DATE NOTED	CURRENT STATUS

ITEMS NOTED IN THIS INSPECTION:

Note: The item numbers listed above correspond to the circled numbering on the attached reference map.

ADDITIONAL COMMENTS OR NOTES:

→ No Activity / No Flagged Support
 ~ Site Contained in RR Row w/ Shared Access

Approximate Areas of Disturbance:

- New Disturbance: YES / NO If yes, new disturbance includes: _____

Total Current Approximate Disturbance = 1,500 sf (0.03 acres)

**SEDIMENTATION AND EROSION CONTROL INSPECTION REPORT
THE UNITED ILLUMINATING COMPANY
BAIRD-CONGRESS**

SITES # 816S, 817S, 818S

INSPECTION INFORMATION

DATE: 12/27/2017
QUALIFIED INSPECTOR: Vincenzo Chiaravalloti, PE
RAIN EVENT ☒
WEEKLY ☐
SPECIAL ☐

WEATHER INFORMATION


CURRENT FORECAST: 22-deg F / Sunny
DATE OF LAST RAIN EVENT: 12/23/2017
AMOUNT OF LAST RAIN EVENT: 0.4"

GENERAL PROJECT COMPLIANCE:

*APPROXIMATE CURRENT (SF/ACRES) DISTURBED:	3,700 SF/ 0.09 AC	DUST CONTROL MEASURES ESTABLISHED:	YES / NO
CONSTRUCTION ENTRANCE INSTALLED:	YES / NO	SILT FENCE INSTALLED & FUNCTIONAL:	YES / NO
WASHOUT AREA ESTABLISHED:	YES / NO / N/A	INLET PROTECTION INSTALLED & FUNCTIONAL:	YES / NO / N/A
WASTE DISPOSAL AREA ESTABLISHED:	YES / NO	ALL OTHER E&S CONTROLS INSTALLED & FUNCTIONAL:	YES / NO
IN-ACTIVE AREAS STABILIZED:	YES / NO		
STORMWATER DISCHARGE OBSERVED:	YES / NO		
	If yes, describe discharge:		

DISTRIBUTION:

In my judgment the site is IN / OUT OF compliance with the terms and conditions of the Stormwater Pollution Control Plan and permit.



Signature of Qualified Inspector

12/27/2017

Date

"I have personally examined and am familiar with the information submitted in this document and all attachments thereto, and I certify that, based on reasonable investigation, including my inquiry of those individuals responsible for obtaining the information, the submitted information is true, accurate and complete to the best of my knowledge and belief. I understand that a false statement made in this document or its attachments may be punishable as a criminal offense, in accordance with section 22a-6 of the Connecticut General Statutes, pursuant to section 53a-157b of the Connecticut General Statutes, and in accordance with any other applicable statute."



Signature of Permittee/Authorized Representative

1/2/18

Date

* This is the total disturbance for all sites included in this report. Individual site disturbances are listed on the subsequent sheets.

This site is IN / OUT OF compliance with the terms and conditions of the Stormwater Pollution Control Plan and permit.

ITEMS NOTED IN THIS INSPECTION:

List specific items relating to erosion & sediment controls, implementation of the plan, description of stormwater discharges, and any water quality monitoring performed during the inspection.

ITEM #	ITEM NOTED	DESCRIPTION OF DEFICIENCY	REMEDIAL ACTIONS REQUIRED	IN COMPLIANCE	DATE NOTED	CURRENT STATUS

ITEMS NOTED IN THIS INSPECTION:

**Note: The item numbers listed above correspond to the circled numbering on the attached reference map.

ADDITIONAL COMMENTS OR NOTES:

→ NO ACTIVITY
 → SHARED ACCESS / STAGING AREA w/ 816/817/818 S
 → SITE CONTAINED BETWEEN BUDG & RR
 → STONE AT ENTRY PARTIALLY CASHED AWAY

Approximate Areas of Disturbance:

- New Disturbance: YES / NO If yes, new disturbance includes: _____

Total Current Approximate Disturbance = 1,650 sf (0.04 acres)

This site is IN / OUT OF compliance with the terms and conditions of the Stormwater Pollution Control Plan and permit.

ITEMS NOTED IN THIS INSPECTION:

List specific items relating to erosion & sediment controls, implementation of the plan, description of stormwater discharges, and any water quality monitoring performed during the inspection.

ITEM #	ITEM NOTED	DESCRIPTION OF DEFICIENCY	REMEDIAL ACTIONS REQUIRED	IN COMPLIANCE	DATE NOTED	CURRENT STATUS

ITEMS NOTED IN THIS INSPECTION:

**Note: The item numbers listed above correspond to the circled numbering on the attached reference map.

ADDITIONAL COMMENTS OR NOTES:

→ No Activity
 → SHARFD ACTS & STAGING AREA
 → GROUND MAINLY FROZEN

Approximate Areas of Disturbance:

- New Disturbance: YES / NO If yes, new disturbance includes: _____

Total Current Approximate Disturbance = 225 sf (≤0.01 acres)

This site is IN / OUT OF compliance with the terms and conditions of the Stormwater Pollution Control Plan and permit.

ITEMS NOTED IN THIS INSPECTION:

List specific items relating to erosion & sediment controls, implementation of the plan, description of stormwater discharges, and any water quality monitoring performed during the inspection.

ITEM #	ITEM NOTED	DESCRIPTION OF DEFICIENCY	REMEDIAL ACTIONS REQUIRED	IN COMPLIANCE	DATE NOTED	CURRENT STATUS

ITEMS NOTED IN THIS INSPECTION:

**Note: The item numbers listed above correspond to the circled numbering on the attached reference map.

ADDITIONAL COMMENTS OR NOTES:

→ No Activity
→ SHARED ACRES & MAINLY FROZEN GROUND

Approximate Areas of Disturbance:

- New Disturbance: YES / (NO) If yes, new disturbance includes: _____

Total Current Approximate Disturbance = 1,825 sf (0.04 acres)

SEDIMENTATION AND EROSION CONTROL INSPECTION REPORT
THE UNITED ILLUMINATING COMPANY
BAIRD-CONGRESS

SITES # 819S, 820S

INSPECTION INFORMATION

DATE: 12/27/2017
QUALIFIED INSPECTOR: Vincenzo Chiaravalloti, PE
RAIN EVENT ☒
WEEKLY ☐
SPECIAL ☐

WEATHER INFORMATION

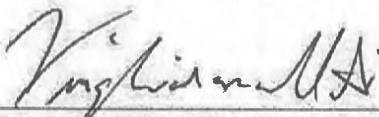
CURRENT FORECAST: 22-deg F /Sunny
DATE OF LAST RAIN EVENT: 12/23/2017
AMOUNT OF LAST RAIN EVENT: 0.4"

GENERAL PROJECT COMPLIANCE:

*APPROXIMATE CURRENT (SF/ACRES) DISTURBED:	3,450 SF/ 0.08 AC	DUST CONTROL MEASURES ESTABLISHED:	YES / NO
CONSTRUCTION ENTRANCE INSTALLED:	YES / NO	SILT FENCE INSTALLED & FUNCTIONAL:	YES / NO
WASHOUT AREA ESTABLISHED:	YES/ NO	N/A INLET PROTECTION INSTALLED & FUNCTIONAL:	YES / NO N/A
WASTE DISPOSAL AREA ESTABLISHED:	YES / NO	ALL OTHER E&S CONTROLS INSTALLED & FUNCTIONAL:	YES / NO
IN-ACTIVE AREAS STABILIZED:	YES / NO		
STORMWATER DISCHARGE OBSERVED:	YES / NO		
	If yes, describe discharge:		

DISTRIBUTION:

In my judgment the site is IN / OUT OF compliance with the terms and conditions of the Stormwater Pollution Control Plan and permit.




Signature of Qualified Inspector

12/27/2017

Date

"I have personally examined and am familiar with the information submitted in this document and all attachments thereto, and I certify that, based on reasonable investigation, including my inquiry of those individuals responsible for obtaining the information, the submitted information is true, accurate and complete to the best of my knowledge and belief. I understand that a false statement made in this document or its attachments may be punishable as a criminal offense, in accordance with section 22a-6 of the Connecticut General Statutes, pursuant to section 53a-157b of the Connecticut General Statutes, and in accordance with any other applicable statute."



Signature of Permittee/Authorized Representative

1/2/18

Date

* This is the total disturbance for all sites included in this report. Individual site disturbances are listed on the subsequent sheets.

This site is IN / OUT OF compliance with the terms and conditions of the Stormwater Pollution Control Plan and permit.

ITEMS NOTED IN THIS INSPECTION:

List specific items relating to erosion & sediment controls, implementation of the plan, description of stormwater discharges, and any water quality monitoring performed during the inspection.

ITEM #	ITEM NOTED	DESCRIPTION OF DEFICIENCY	REMEDIAL ACTIONS REQUIRED	IN COMPLIANCE	DATE NOTED	CURRENT STATUS

ITEMS NOTED IN THIS INSPECTION:

**Note: The item numbers listed above correspond to the circled numbering on the attached reference map.

ADDITIONAL COMMENTS OR NOTES:

→ No ACTIVITY
→ ACCESS PAVED
→ SITE DISTURBANCE PAVED

Approximate Areas of Disturbance:

- New Disturbance: YES / NO If yes, new disturbance includes: _____

Total Current Approximate Disturbance = 0 sf (0 acres)

This site is IN / OUT OF compliance with the terms and conditions of the Stormwater Pollution Control Plan and permit.

ITEMS NOTED IN THIS INSPECTION:

List specific items relating to erosion & sediment controls, implementation of the plan, description of stormwater discharges, and any water quality monitoring performed during the inspection.

ITEM #	ITEM NOTED	DESCRIPTION OF DEFICIENCY	REMEDIAL ACTIONS REQUIRED	IN COMPLIANCE	DATE NOTED	CURRENT STATUS

ITEMS NOTED IN THIS INSPECTION:

**Note: The item numbers listed above correspond to the circled numbering on the attached reference map.

ADDITIONAL COMMENTS OR NOTES:

→ No Activity

→ GATED PAVED ENTRY

→ SITE CONTAINED ADJACENT TO RR ROW

Approximate Areas of Disturbance:

- New Disturbance: YES / NO If yes, new disturbance includes: _____

Total Current Approximate Disturbance = 3,450 sf (0.08 acres)



Structure 786N



Structure 788S



Structure 796N



Structure 802S



Structure 815N



Structure 818S



Structure 824N



Southern Structures at New Baird Substation