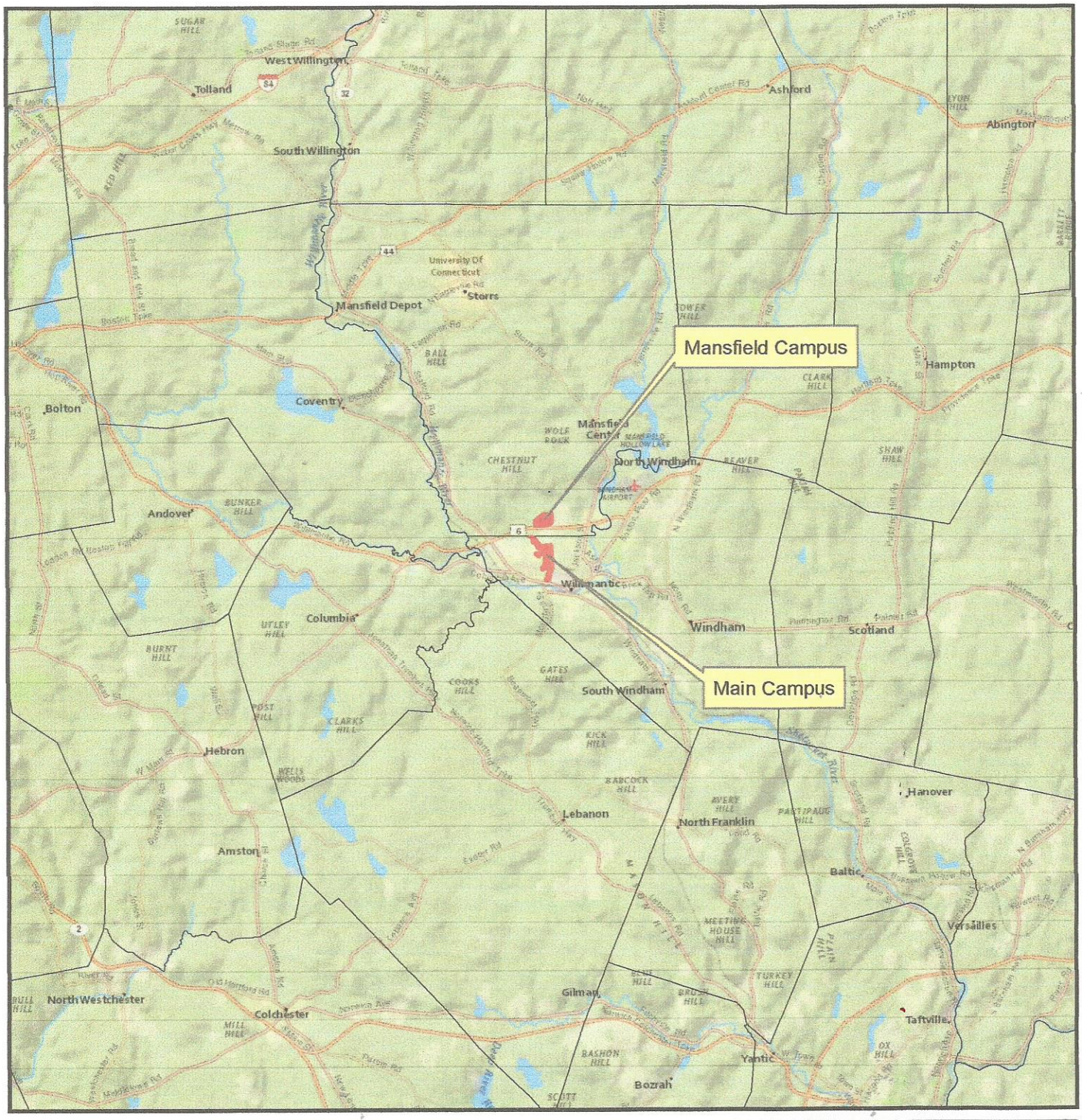

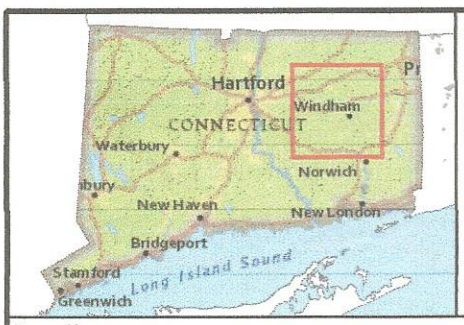

Legend

ECSU Campus Boundary

N

PROPERTY/PROJECT

Eastern Connecticut State University
2008 Campus Plan Update

Environmental Impact Evaluation

Willimantic and Mansfield, Connecticut
DCS Project No. BI-RW-295

Prepared by:
Department of Construction Services
Environmental Planning & GIS Services
Printed in color. Prepared by: JSB

0 0.5 1 2 3 4
Miles

For planning purposes only.

State Plane Coordinate System of 1983, Zone 3526
Lambert Conformal Conic Projection
North American Datum of 1983

Data Sources: National Geographic; DCS

TITLE

Figure 1
General Location

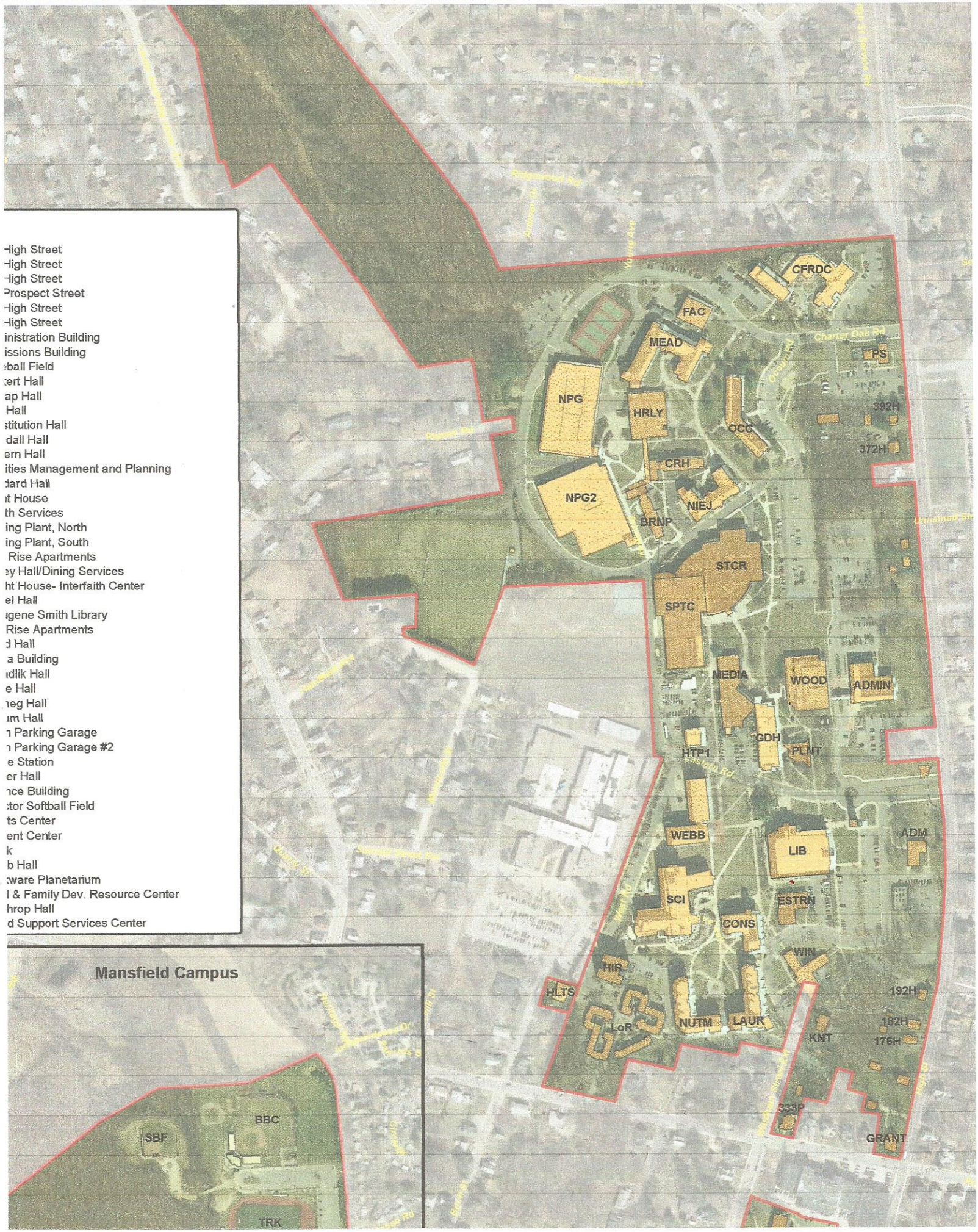
-high Street
-high Street
-high Street
Prospect Street
-high Street
-high Street
inistration Building
issions Building
eball Field
ert Hall
ap Hall
Hall
stitution Hall
dall Hall
ern Hall
ities Management and Planning
dard Hall
t House
th Services
ing Plant, North
ing Plant, South
Rise Apartments
ey Hall/Dining Services
ht House- Interfaith Center
el Hall
gene Smith Library
Rise Apartments
d Hall
a Building
dlik Hall
e Hall
neg Hall
m Hall
n Parking Garage
n Parking Garage #2
e Station
er Hall
nce Building
tor Softball Field
ts Center
ent Center
k
b Hall
ware Planetarium
l & Family Dev. Resource Center
hrop Hall
d Support Services Center
Mansfield Campus
SBF
BBC
TRK
CFRDC
FAC
MEAD
PS
NPG
HRLY
OCC
392H
372H
CRH
NPG2
NIEJ
BRNP
STCR
SPTC
MEDIA
WOOD
ADMIN
GDH
PLNT
HTP1
WEBB
LIB
ADM
SCI
ESTRN
CONS
WIN
HIR
HLTS
192H
LoR
NUTM
LAUR
KNT
182H
176H
333P
GRANT
Charter Oak Rd
Unnamed Str
Eastland Rd
Warren St
Hillside Ave
Prospect Rd
Conant Street Ext
Clifford St
Hartford Rd
Mansfield Hollow Rd
Bibbins Rd
Storrs Rd
Dorrance Rd
Hillside Rd
Mansfield Street Ext
Ridge Rd

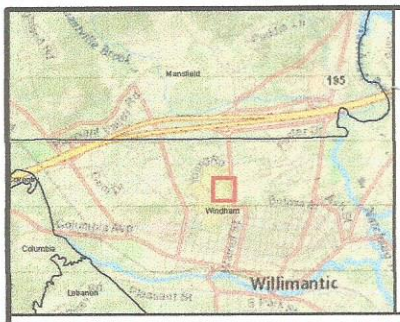

Legend

- ECSU Campus Boundary
- Existing Buildings
- FAIC Concept Outline (SMMA)
- FAIC Design Outline (SLAM)

N

PROPERTY/PROJECT

Eastern Connecticut State University
2008 Campus Plan Update

Environmental Impact Evaluation

Willimantic and Mansfield, Connecticut
DCS Project No. BI-RW-295

Prepared by:
Department of Construction Services
Environmental Planning & GIS Services
Printed in color. Prepared by: JSB

0 25 50 100 150 200
Feet

For planning purposes only.
State Plane Coordinate System of 1983, Zone 3526
Lambert Conformal Conic Projection
North American Datum of 1983
Data Sources: Aerial (2013): DCS

TITLE

Figure 4
Fine Arts Instructional Center

KEY

176 High Street
182 High Street
192 High Street
333 Prospect Street
372 High Street
392 High Street
Administration Building
Admissions Building
Baseball Field
Beckert Hall
Burr Hall
Constitution Hall
Crandall Hall
Goddard Hall
Grant House
Heating Plant, South
Laurel Hall
J. Eugene Smith Library
Mead Hall
Media Building
Niejadlik Hall
Noble Hall
Nutmeg Hall
Occum Hall
North Parking Garage
North Parking Garage #2
Police Station
Shafer Hall
Science Building
Spector Softball Field
Student Center
Track
Webb Hall
Wickware Planetarium
Child & Family Dev. Resource Center
Wood Support Services Center

PLAN PROJECTS

New Academic Building
Burnap Hall (Demolish)
Eastern Hall (Demolish)
Facilities Management and Planning (w/ Addition)
New Fine Arts Instructional Center
High Rise Apartments (Demolish)
Health Services (Demolish)
Hurley Hall/Dining Services (w/ Addition)
Heating Plant, North (w/Addition)
Knight House- Interfaith Center (Demolish)
Low Rise Apartments (Demolish)
Knight Parking Deck
South Parking Deck
South Parking Deck
New Residence Hall 1
New Residence Hall 2
New Residence Hall 3
Sports Center (w/ Addition)
New Student Wellness Center
Academic Technology Building
Winthrop Hall (Demolish)

Campus