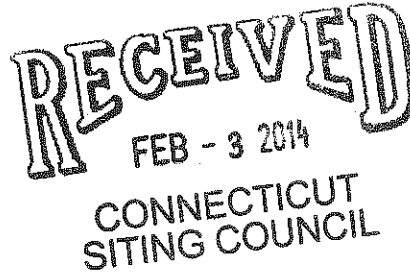




Salvatore D. Ianiero

16 Chestnut Street, Suite 220
Foxboro, MA 02035
Tel (401) 533-0728
Fax (774) 215-5423



Melanie Bachman
Acting Executive Director
Connecticut Siting Council
10 Franklin Square
New Britain, CT 06051

Re: **Notice of Exempt Modification - Emergency Backup Generator**
FA#: 10126686/ 35 Old Route 44, Eastford, CT 06242 Project Code: 2051691590

Dear Ms. Bachman:

American Telephone and Telegraph Company ("AT&T") currently maintains a wireless telecommunications facility at the above referenced address. AT&T's facility consists of antennas at the 150' mark of the existing 193' tower and an existing AT&T equipment shelter. The tower and AT&T's shelter are located within an existing lease area. The pad supports AT&T's equipment and space for a back-up generator. AT&T does not currently maintain a generator at this cell site.

In an effort to further enhance multiple tenants' network reliability, AT&T intends to modify its facility by installing a new 50kw diesel-powered generator outside in a designated 4'x8' ground space. The diesel fuel tanks are double walled for added safety and will be filled by a licensed fuel filling company. The proposed modification will be within the fenced compound within the limits of the existing lease area. The new generator and tank will be surrounded by a matching security fence and gate. (See Facility Compound Plan attached).

Please accept this letter as notification pursuant to R.C.S.A Section 16-50j-73, for construction that constitutes modification pursuant to R.C.S.A Section 16-50j-72(b)(2). In accordance with R.C.S.A Section 16-50j-73, a copy of this submission is being sent to the Town of Eastford. A copy of this submission is also being sent to Priscilla D. Armitage, the property owners on which the tower is located.

ATCs' Proposed Wireless Modifications Constitutes An "Exempt Modification"


The proposed modification to the above mentioned Facility constitutes an exempt modification of an existing facility provided for in R.C.S.A Section 16-50j-72(b)(2) and Council regulations promulgated pursuant thereto.

- 1) The proposed modification will not result in an increase in the height of the existing tower.

- 2) The generator and attached fuel tank will remain entirely within the limits of the leased area. The modifications therefor, will not require the extension of the boundary.
- 3) The proposed modification does not increase the noise levels at the boundary by six(6) decibels or more under normal conditions. Proposed modification is only used during emergency power failure.
- 4) The installation of a new generator and attached fuel tank will not change, in any way, radio frequency (RF) emissions at the facility.
- 5) The facility has received all municipal zoning approvals and building permits. (Regs., Conn. State Agencies Section 16-50j-72))

For all the foregoing reasons, American Telephone and Telegraph Company respectfully submits that the proposed modifications to the above-referenced telecommunications facility constitutes an exempt modification under R.C.S.A Section 16-50j-72(b)(2)

Respectfully submitted,



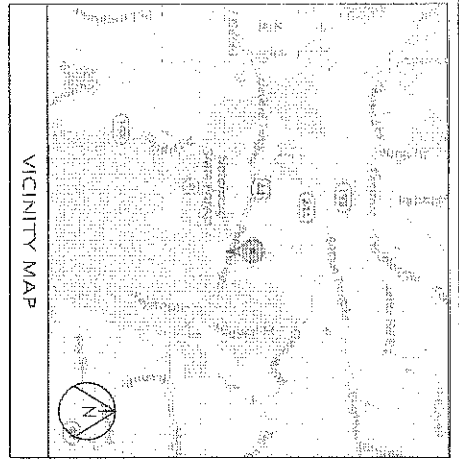
Sal Ianiero 401-533-0728

On behalf of American Tower Corporation
c/o Tower Resource Management, Inc.
16 Chestnut Street, Suite 220
Foxboro, MA 02035

cc: Town of Eastford, CT
Priscilla D. Armitage

Exhibit 1

Site Plan



VICINITY MAP



BACKUP POWER PROJECT

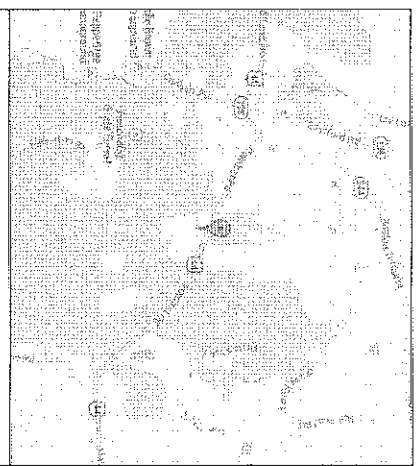
SITE IDENTIFICATION:

SITE NUMBER: 10126686

SITE NAME: EASTFORD CT OLD RT 44

SITE ADDRESS: 35 OLD ROUTE 44
EASTFORD, CT 06242

PROJECT DESCRIPTION:
THE PROPOSED PROJECT INCLUDES PLACING A 50 KW GENERATOR IN AN EXISTING CELLULAR TOWER COMPOUND.



LOCAL MAP

NOTE:
CONTRACTOR TO VERIFY EXISTING MUX LOCATION. IF MUX LOCATION IS OUTSIDE OF AT&T EQUIPMENT AREA, CONTRACTOR IS TO FIELD SERVICE TO THE MUX. IF EMERGENCY BACK-UP SERVICE IS NOT PRESENT, CONTRACTOR IS TO ROUTE NEW SERVICE FROM AT&T EQUIPMENT AREA

PROJECT TEAM

Know what's Below.
Call Before you Dig.



CLIENT:
AT&T MOBILITY
350 COCHITUAKE ROAD
SUITES 13 & 14
FRAMINGHAM, MA 01701

CUSTOMER REPRESENTATIVE:
REGGY POOR
5486 INDUSTRIES
MARKET LEAD - AT&T NE GENERATOR PROGRAM
13023 WORKS ROAD, 6TH FLOOR, BLDG 1
ALPHARETTA, GA 30004
CE: 770-990-0137
pooor@satnet.industries.com

LANDLORD:
CORLESS DATA TRANSFER
600 OLD HARTFORD RD
COLCHESTER, CT 06413

GROUND OWNER:
CORLESS DATA TRANSFER
600 OLD HARTFORD RD
COLCHESTER, CT 06413

UTILITIES:
POWER COMPANY:
NAME: NORTHEAST UTILITIES

PROJECT SUMMARY

GEOGRAPHIC COORDINATES:
LATITUDE: 41° 32' 36.7" N (41.87729 N)
LONGITUDE: -72° 03' 33.7" W (-72.06491 W)
GROUND ELEVATION: N/A

CODE BLOCK:
BUILDING CODE:
2009 INTERNATIONAL BUILDING CODE & 2005 CT STATE BUILDING CODE WITH 2009 & 2011 AMENDMENTS

AT&T OPS FOR POWER CUT OVER:
NEED 24 HOUR NOTICE
TO OPEN A TAP TICKET
DIAL: 1-800-638-2822
SELECT OPTION 1, THEN OPTION 2

PROJECT NOTES

1. THE FACILITY IS UNMANNED.
2. A TECHNICIAN WILL VISIT THE SITE APPROXIMATELY ONCE A MONTH FOR ROUTINE INSPECTION AND MAINTENANCE.
3. THE PROJECT WILL NOT RESULT IN ANY SIGNIFICANT LAND DISTURBANCE OR EFFECT ON STORE WATER DRAINAGE.
4. NO SANITARY SEWER, POTABLE WATER OR TASH DISPOSAL IS REQUIRED.
5. HANDICAP ACCESS IS NOT REQUIRED.

PROJECT LOCATION DIRECTIONS

START OUT HEAD SOUTH-WEST ON COUNTY RD *TOWARDS OLD COLONY RD 30 FT., SLIGHT LEFT ONTO CT-108 S/EASTFORD RD 1.8 MI., TURN LEFT ONTO U.S. 44 E/POWER RD 1.0 MI., TURN RIGHT ONTO OLD SITE 44 0.2 MI.

SHEET INDEX

SHEET NO.	DESCRIPTION	REV.	DATE	BY:
T-1	TITLE SHEET VICINITY MAP AND GENERAL INFORMATION	0	1-21-14	RJ
A-1	SITE PLAN	0	1-21-14	RJ
A-2	CONCRETE PAD DETAILS	0	1-21-14	RJ
E-1	WIRING DIAGRAM & R-FRAME LAYOUT	0	1-21-14	RJ
E-2	ELECTRICAL DETAILS	0	1-21-14	RJ
G-1	COMPOUND GROUNDING	0	1-21-14	RJ
	GENERATOR ASSEMBLY AND INSTALLATION SUPPLEMENT			

500 ENTERPRISE DRIVE, SUITE 5A
ROCKY HILL, CT 06007

1800 OSWEGO STREET
BUILDING 20 NORTH, SUITE 300N
H. HANOVER, MA 02150
TEL: (978) 397-0333
FAX: (978) 350-5588

SITE NUMBER: 10126686
SITE NAME: EASTFORD CT OLD RT 44
SITE ADDRESS: 35 OLD ROUTE 44 EASTFORD, CT 06242

STAMP HERE
DRAWN BY: RJ
CHECKED BY: SR
DATE DRAWN: 1-21-14
JOB NO.: 1028.01
SHEET TITLE:

TITLE SHEET VICINITY MAP AND GENERAL INFORMATION

SHEET NUMBER:	REV. #
T-1	0

