



EM-AT&T-020-140114

vatore D. Ianiero

1 Chestnut Street, Suite 220

Foxboro, MA 02035

Tel (781) 831-1281

Fax (774) 215-5423

ORIGINAL  
**RECEIVED**  
JAN 14 2014  
CONNECTICUT  
SITING COUNCIL

Melanie Bachman  
Acting Executive Director  
Connecticut Siting Council  
10 Franklin Square  
New Britain, CT 06051

Re: **Notice of Exempt Modification - Emergency Backup Generator**  
FA# 10042310/ 719 George Washington Tpk, Burlington, CT 06013/ Project Code: 2051691214

Dear Ms. Bachman:

American Telephone and Telegraph Company ("AT&T") currently maintains a wireless telecommunications facility at the above referenced address. AT&T's facility consists of antennas at the 125' mark of the existing 120' tower and an existing AT&T equipment shelter. The tower and AT&T's shelter are located within an existing lease area. The shelter houses AT&T's equipment and space for a back-up generator. AT&T does not currently maintain a generator at this cell site.

In an effort to further enhance multiple tenants' network reliability, AT&T intends to modify its facility by installing a new diesel generator outside in a designated 4' x 8' ground space. The generator incorporates a built-in fuel tank as part of the unit. The diesel fuel tanks are double walled for added safety and will be filled by a licensed fuel filling company. The proposed modification will remain within the existing fenced compound within the limits of the existing lease area. The new generator and tank will be surrounded by a security fence and gate. (See Facility Compound Plan attached).

Please accept this letter as notification pursuant to R.C.S.A Section 16-50j-73, for construction that constitutes modification pursuant to R.C.S.A Section 16-50j-72(b)(2). In accordance with R.C.S.A Section 16-50j-73, 2 copies of this submission is being sent to the Town of Burlington. The Town of Burlington is also the property owner on which the tower is located.

**ATCs' Proposed Wireless Modifications Constitutes An "Exempt Modification"**

The proposed modification to the above mentioned Facility constitutes an exempt modification of an existing facility provided for in R.C.S.A Section 16-50j-72(b)(2) and Council regulations promulgated pursuant thereto.

- 1) The proposed modification will not result in an increase in the height of the existing tower.

- 2) The generator and attached fuel tank will remain entirely within the limits of the leased area. The modifications therefor, will not require the extension of the boundary.
- 3) The proposed modification does not increase the noise levels at the boundary by six(6) decibels or more under normal conditions. Proposed modification is only used during emergency power failure.
- 4) The installation of a new generator and attached fuel tank will not change, in any way, radio frequency (RF) emissions at the facility.
- 5) The facility has received all municipal zoning approvals and building permits. (Regs., Conn. State Agencies Section 16-50j-72))

For all the foregoing reasons, American Telephone and Telegraph Company respectfully submits that the proposed modifications to the above-referenced telecommunications facility constitutes an exempt modification under R.C.S.A Section 16-50j-72(b)(2)

Respectfully submitted,



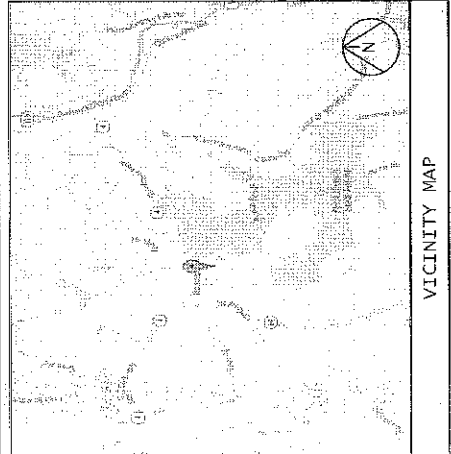
**Sal Ianiero 401-533-0728**

On behalf of American Tower Corporation  
c/o Tower Resource Management, Inc.  
16 Chestnut Street, Suite 220  
Foxboro, MA 02035

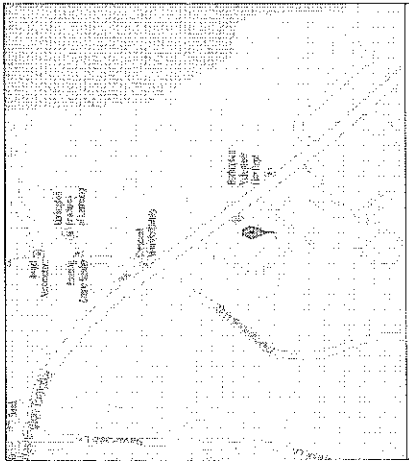
cc: **Town of Burlington, CT**  
**The Town of Burlington**

Exhibit I

Site Plan



VICINITY MAP



LOCAL MAP

NOTE:  
CONTRACTOR TO VERIFY EXISTING MUX LOCATION.  
IF MUX LOCATION IS OUTSIDE OF AT&T  
EQUIPMENT AREA, CONTRACTOR IS TO FIELD  
VERIFY THE PRESENCE OF EMERGENCY BACK-UP  
SERVICE TO THE MUX. IF EMERGENCY BACK-UP  
SERVICE IS NOT PRESENT, CONTRACTOR IS TO  
ROUTE NEW SERVICE FROM AT&T EQUIPMENT AREA

**PROJECT DESCRIPTION:**  
THE PROPOSED PROJECT INCLUDES PLACING A 50 KW  
GENERATOR IN AN EXISTING CELLULAR TOWER COMPOUND.

500 ENTERPRISE DRIVE, SUITE 3A  
ROCKY HILL, CT 06067

THIS DRAWING IS THE PROPERTY OF ENTERPRISE ELECTRICAL CONTRACTORS, INC. AND IS TO BE USED ONLY FOR THE PROJECT AND SITE SPECIFICALLY IDENTIFIED HEREON. ANY REUSE OR REPRODUCTION OF THIS DRAWING WITHOUT THE WRITTEN PERMISSION OF ENTERPRISE ELECTRICAL CONTRACTORS, INC. IS PROHIBITED. THE USER OF THIS DRAWING SHALL BE RESPONSIBLE FOR VERIFYING ALL INFORMATION AND DATA SHOWN HEREON. ENTERPRISE ELECTRICAL CONTRACTORS, INC. DOES NOT WARRANT THE ACCURACY OF THE INFORMATION AND DATA SHOWN HEREON. THE USER OF THIS DRAWING SHALL BE RESPONSIBLE FOR VERIFYING ALL INFORMATION AND DATA SHOWN HEREON. ENTERPRISE ELECTRICAL CONTRACTORS, INC. DOES NOT WARRANT THE ACCURACY OF THE INFORMATION AND DATA SHOWN HEREON.

1609 OSGOOD STREET  
BUILDING 20 NORTH, SUITE 3090  
N. ANDOVER, MA 01845  
TEL: (978) 557-5533  
FAX: (978) 346-5385

10042310

SITE NAME:  
**BURLINGTON GEORGE**

SITE ADDRESS:  
719 GEORGE WASHINGTON TURNPIKE  
BURLINGTON, CT 06013



STAMP HERE: [Signature]

DRAWN BY: TS  
CHECKED BY: SB  
DATE DRAWN: 01-06-14  
JOB NO: 1423\_01  
SHEET TITLE:

TITLE SHEET  
VICINITY MAP  
AND GENERAL  
INFORMATION

SHEET NUMBER: T-1  
REV. # 0

**at&t**

**BACKUP POWER PROJECT**

**SITE IDENTIFICATION:**

SITE NUMBER: 10042310  
SITE NAME: BURLINGTON GEORGE

SITE ADDRESS: 719 GEORGE WASHINGTON TURNPIKE  
BURLINGTON, CT 06013

**PROJECT SUMMARY**

**PROJECT NOTES**

1. THE FACILITY IS UNMANNED.
2. A TECHNICIAN WILL VISIT THE SITE APPROXIMATELY ONCE A MONTH FOR ROUTINE INSPECTION AND MAINTENANCE.
3. THE PROJECT WILL NOT RESULT IN ANY SIGNIFICANT LAND DISTURBANCE OR EFFECT OF STORM WATER DRAINAGE.
4. NO SANITARY SEWER, POTABLE WATER OR TRASH DISPOSAL IS REQUIRED.
5. HANDICAP ACCESS IS NOT REQUIRED.

**PROJECT LOCATION DIRECTIONS**

START OUT GOING NORTHEAST ON ENTERPRISE PK TOWARD CAPITOL BLVD. TURN LEFT ONTO CAPITOL BLVD. TURN LEFT ONTO WEST ST. MERGE ONTO I-91 S VIA THE RAMP ON THE LEFT TOWARD NEW HAVEN. MERGE ONTO CT-9 N VIA EXIT 22N TOWARD NEW BRITAIN 6.6 MILES. MERGE ONTO CT-72 W VIA EXIT 28 ON THE LEFT TOWARD BRISTOL. MERGE ONTO CT-72 W VIA EXIT 33 TOWARD BRISTOL. TAKE THE CT-177 N. WASHINGTON ST EXIT, EXIT 1. TURN RIGHT ONTO N WASHINGTON, CT-177 FOR 4.9 MILES. TURN LEFT ONTO BURLINGTON RD. BURLINGTON RD BECOMES GEORGE WASHINGTON TURNPIKE. TURN RIGHT ONTO CASE RD. TURN LEFT ONTO PUNCH BROOK RD. TURN RIGHT ONTO GEORGE WASHINGTON TURNPIKE. END AT 719 GEORGE WASHINGTON TURNPIKE.

**PROJECT TEAM**

**CUSTOMER REPRESENTATIVE:**  
SABRE INDUSTRIES  
MARKET LEAD - AT&T NE GENERATOR PROGRAM  
13010 MORRIS ROAD, 6TH FLOOR, BLDG 1  
ALPHARETTA, GA 30004  
CELL 770-990-0337  
2500@sabreindustries.com

**LANDLORD:**  
TOWN OF BURLINGTON, A MUNICIPAL CORPORATION  
BURLINGTON TOWN HALL 200 SPIELMAN HIGHWAY  
BURLINGTON, CT 06013  
FIRST SELECTMAN  
860- 673-6789

**POWER COMPANY:**  
NAME: NORTHEAST UTILITIES  
TEL: N/A

**PROJECT SUMMARY**

**GEOGRAPHIC COORDINATES:**  
LATITUDE: 41° 46' 00.6" N (41.76682 N)  
LONGITUDE: -72° 57' 41.4" W (-72.96151 W)  
GROUND ELEVATION: N/A

**CODE BLOCK:**  
BUILDING CODE: 2009 INTERNATIONAL BUILDING CODE

**AT&T OPS FOR POWER CUT OVER:**  
NEED 24 HOUR NOTICE TO OPEN A TAP TICKET  
DIA: 1-800-638-2822  
SELECT OPTION 1, THEN OPTION 2

**PROJECT NOTES**

1. THE FACILITY IS UNMANNED.

2. A TECHNICIAN WILL VISIT THE SITE APPROXIMATELY ONCE A MONTH FOR ROUTINE INSPECTION AND MAINTENANCE.

3. THE PROJECT WILL NOT RESULT IN ANY SIGNIFICANT LAND DISTURBANCE OR EFFECT OF STORM WATER DRAINAGE.

4. NO SANITARY SEWER, POTABLE WATER OR TRASH DISPOSAL IS REQUIRED.

5. HANDICAP ACCESS IS NOT REQUIRED.

SHT NO.	DESCRIPTION:	REV:	DATE:	BY:
T-1	TITLE SHEET, VICINITY MAP AND GENERAL INFORMATION	0	01-06-14	TS
A-1	SITE PLAN	0	01-06-14	TS
A-2	CONCRETE PAC DETAILS	0	01-06-14	TS
E-1	WIRING DIAGRAM & H-FRAME LAYOUT	0	01-06-14	TS
E-2	ELECTRICAL DETAILS	0	01-06-14	TS
G-1	COMPOUND GROUNDING	0	01-06-14	TS
	GENERATOR ASSEMBLY AND INSTALLATION SUPPLEMENT			

**PROJECT LOCATION DIRECTIONS**

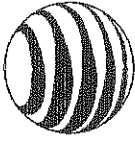
START OUT GOING NORTHEAST ON ENTERPRISE PK TOWARD CAPITOL BLVD. TURN LEFT ONTO CAPITOL BLVD. TURN LEFT ONTO WEST ST. MERGE ONTO I-91 S VIA THE RAMP ON THE LEFT TOWARD NEW HAVEN. MERGE ONTO CT-9 N VIA EXIT 22N TOWARD NEW BRITAIN 6.6 MILES. MERGE ONTO CT-72 W VIA EXIT 28 ON THE LEFT TOWARD BRISTOL. MERGE ONTO CT-72 W VIA EXIT 33 TOWARD BRISTOL. TAKE THE CT-177 N. WASHINGTON ST EXIT, EXIT 1. TURN RIGHT ONTO N WASHINGTON, CT-177 FOR 4.9 MILES. TURN LEFT ONTO BURLINGTON RD. BURLINGTON RD BECOMES GEORGE WASHINGTON TURNPIKE. TURN RIGHT ONTO CASE RD. TURN LEFT ONTO PUNCH BROOK RD. TURN RIGHT ONTO GEORGE WASHINGTON TURNPIKE. END AT 719 GEORGE WASHINGTON TURNPIKE.

**PROJECT TEAM**

**CUSTOMER REPRESENTATIVE:**  
SABRE INDUSTRIES  
MARKET LEAD - AT&T NE GENERATOR PROGRAM  
13010 MORRIS ROAD, 6TH FLOOR, BLDG 1  
ALPHARETTA, GA 30004  
CELL 770-990-0337  
2500@sabreindustries.com


**LANDLORD:**  
TOWN OF BURLINGTON, A MUNICIPAL CORPORATION  
BURLINGTON TOWN HALL 200 SPIELMAN HIGHWAY  
BURLINGTON, CT 06013  
FIRST SELECTMAN  
860- 673-6789

**POWER COMPANY:**  
NAME: NORTHEAST UTILITIES  
TEL: N/A



500 ENTERPRISE DRIVE SUITE 3A  
ROCKY HILL, CT 06087

THIS DOCUMENT IS THE PROPERTY OF AT&T DESIGN GROUP, INC. IT IS TO BE USED ONLY FOR THE PROJECT AND SITE SPECIFICALLY IDENTIFIED HEREIN. IT IS NOT TO BE REPRODUCED, COPIED, OR TRANSMITTED IN ANY FORM OR BY ANY MEANS, ELECTRONIC OR MECHANICAL, INCLUDING PHOTOCOPYING, RECORDING, OR BY ANY INFORMATION STORAGE AND RETRIEVAL SYSTEM, WITHOUT THE WRITTEN PERMISSION OF AT&T DESIGN GROUP, INC. THE USER OF THIS DOCUMENT AGREES TO HOLD AT&T DESIGN GROUP, INC. HARMLESS FROM AND AGAINST ALL SUCH REPRODUCTION, COPIING, OR TRANSMISSION.



1800 OSGOOD STREET  
BURLINGTON 20 NORTH, SUITE 3090  
BURLINGTON, MA 01843  
TEL: (978) 557-5533  
FAX: (978) 386-5286

SITE NUMBER:  
**10042310**

SITE NAME:  
**BURLINGTON GEORGE**

SITE ADDRESS:  
719 GEORGE WASHINGTON TURNPIKE  
BURLINGTON, CT 06913

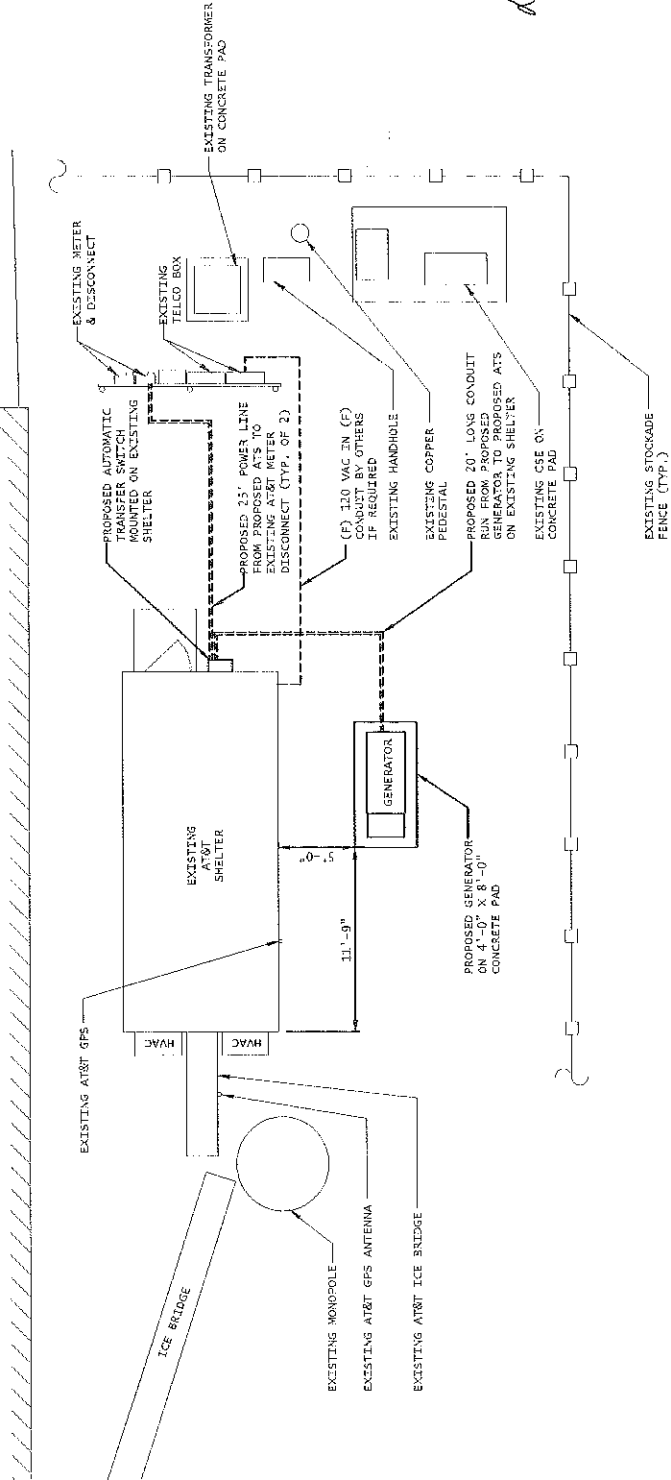


STAMP HERE  
DRAWN BY: TS  
CHECKED BY: SB  
DATE DRAWN: 01-06-04  
JOB NO.: 1123.01  
SHEET TITLE:

SITE PLAN

SHEET NUMBER: A-1  
REV. # 0

**NOTE:**  
CONTRACTOR TO VERIFY EXISTING MIX LOCATION. IF MIX LOCATION IS OUTSIDE OF AT&T EQUIPMENT AREA, CONTRACTOR IS TO FIELD VERIFY THE PRESENCE OF EMERGENCY BACK-UP SERVICE TO THE MIX. IF EMERGENCY BACK-UP SERVICE IS NOT PRESENT, CONTRACTOR IS TO ROUTE NEW SERVICE FROM AT&T EQUIPMENT AREA



1 SITE PLAN  
SCALE: 1/8" = 1'-0" (11"x17")  
1/4" = 1'-0" (24"x36")