

**ISSUED FOR  
CONSTRUCTION**

DOCKET No. 272



date 11/10/05  
designed C. COURTRIGHT  
detailed L. ROWSE  
checked S. NEWLAND

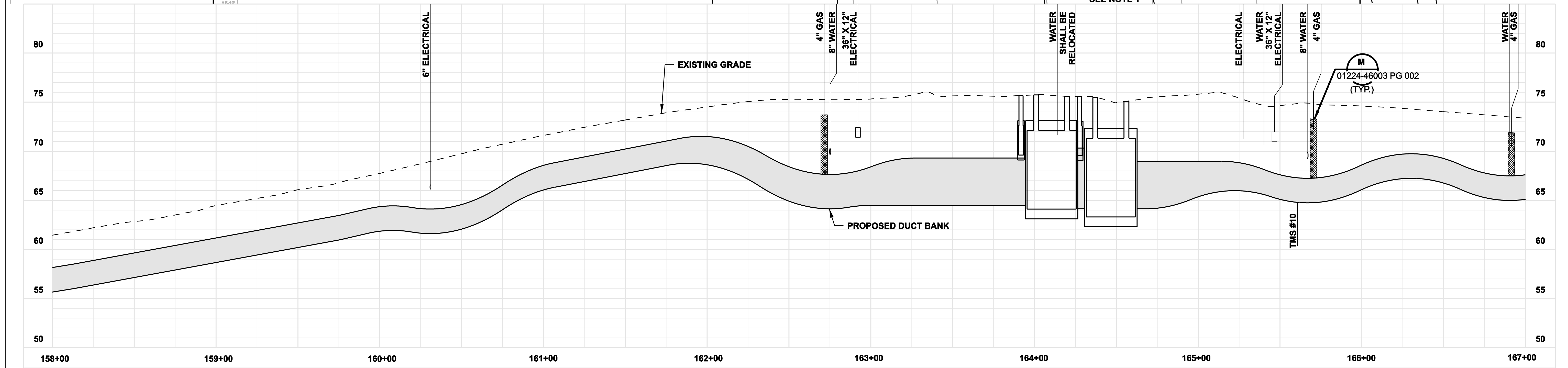
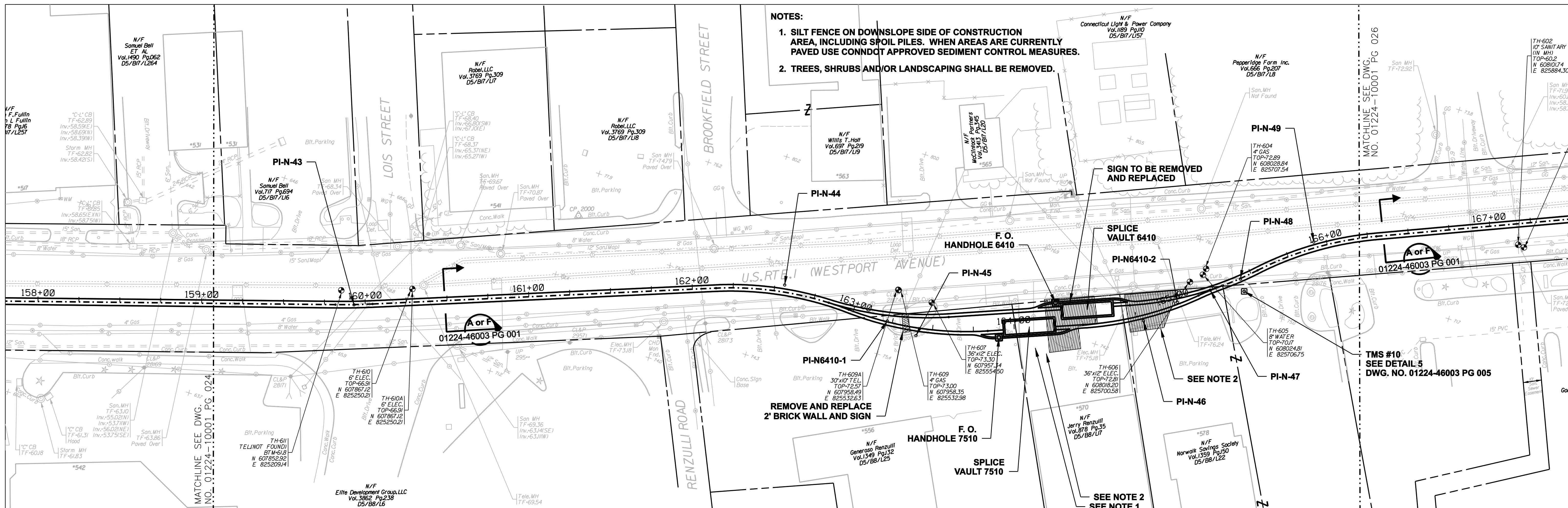
no.	date	revisions	by	chk
1	5/10/07	ISSUED CSC REVISED		CTC

MF	NO.	DATE	REVISIONS	BY	CHK	APP	APP

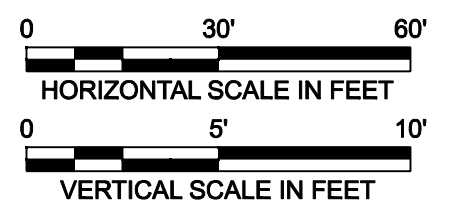
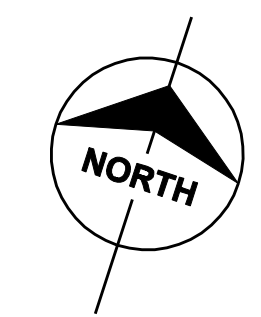
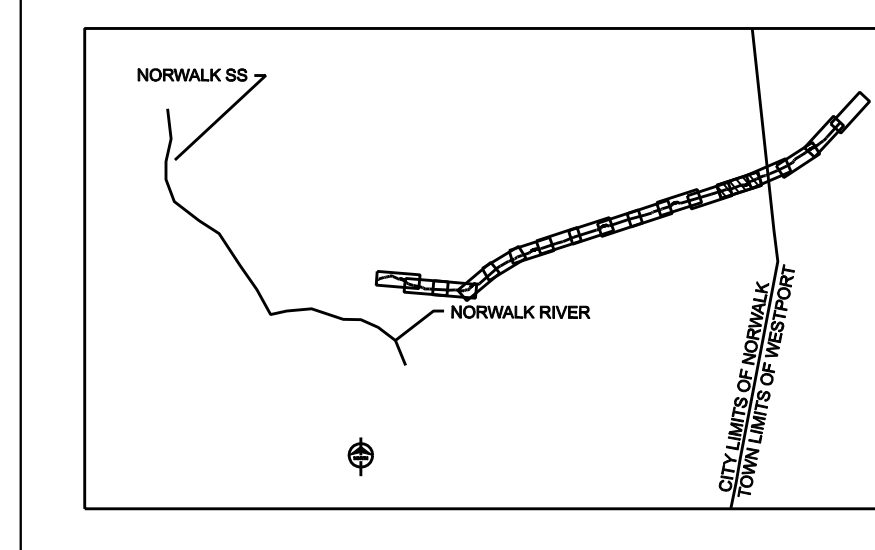
NORTHEAST UTILITIES SERVICE CO.

FOR THE CONNECTICUT LIGHT & POWER COMPANY  
TITLE MIDDLETOWN-NORWALK 345KV TRANSMISSION PROJECT  
CITY OF NORWALK  
PLAN AND PROFILE Sta. 151+00 to 160+00

BY	SEN-BMCD	CHKD	APP	APP
DATE	11-10-05	DATE	DATE	DATE
SCALE	AS NOTED	DWG. NO.	01224-10001 PG 024	



- NOTES:**
1. SILT FENCE ON DOWNSLOPE SIDE OF CONSTRUCTION AREA, INCLUDING SPOIL PILES. WHEN AREAS ARE CURRENTLY PAVED USE CONDOT APPROVED SEDIMENT CONTROL MEASURES.
  2. TREES, SHRUBS AND/OR LANDSCAPING SHALL BE REMOVED.



**ISSUED FOR CONSTRUCTION**

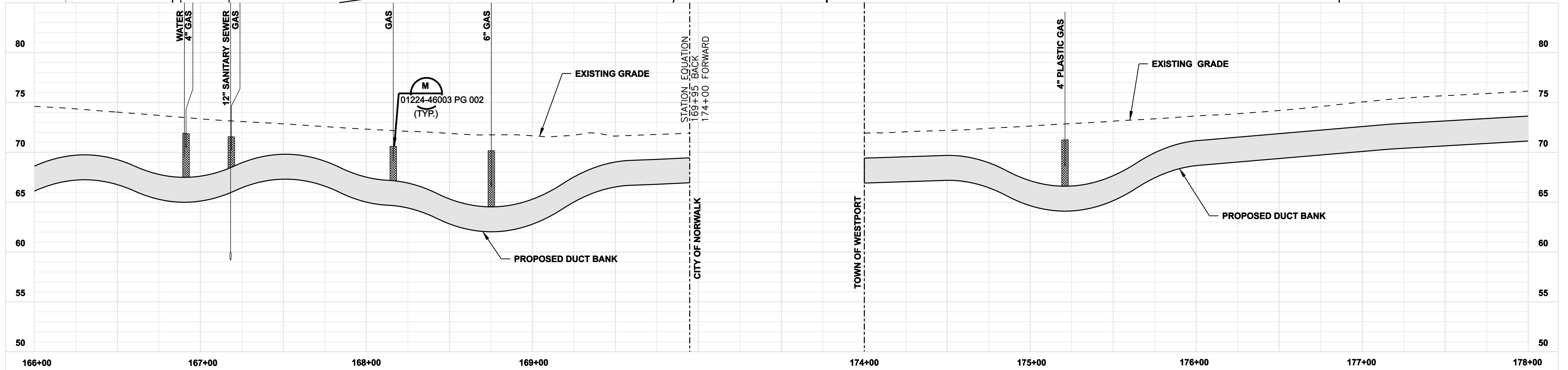
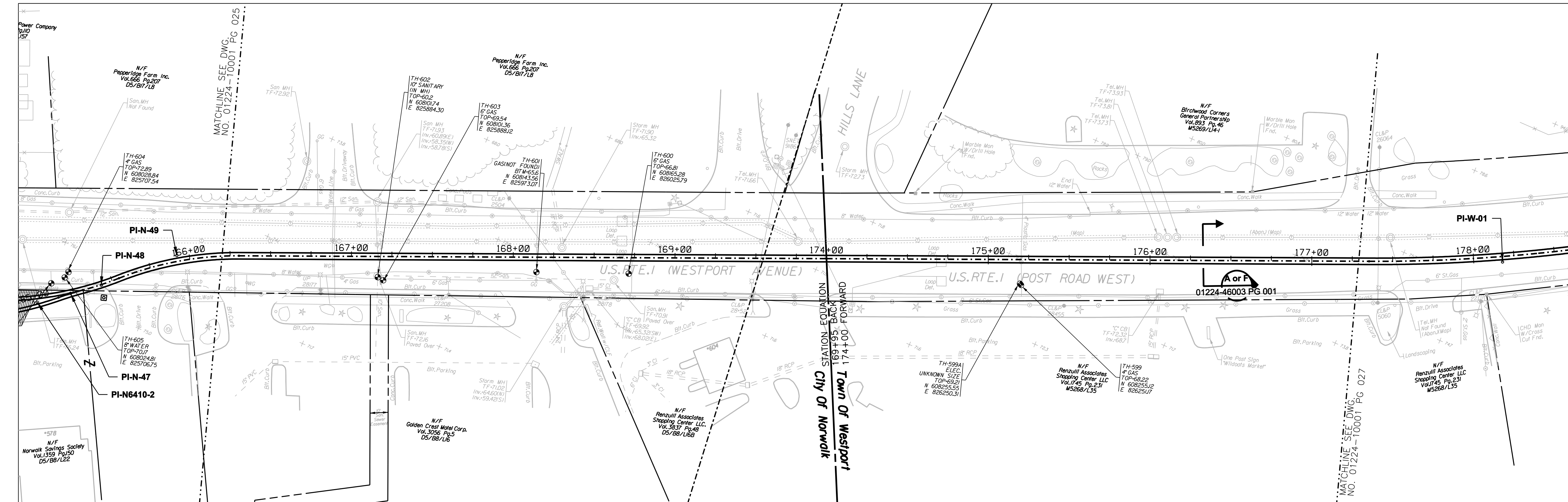
DOCKET No. 272



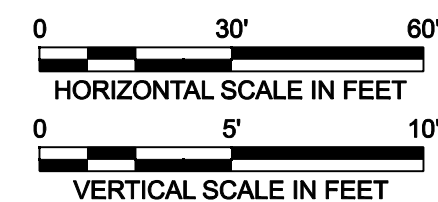

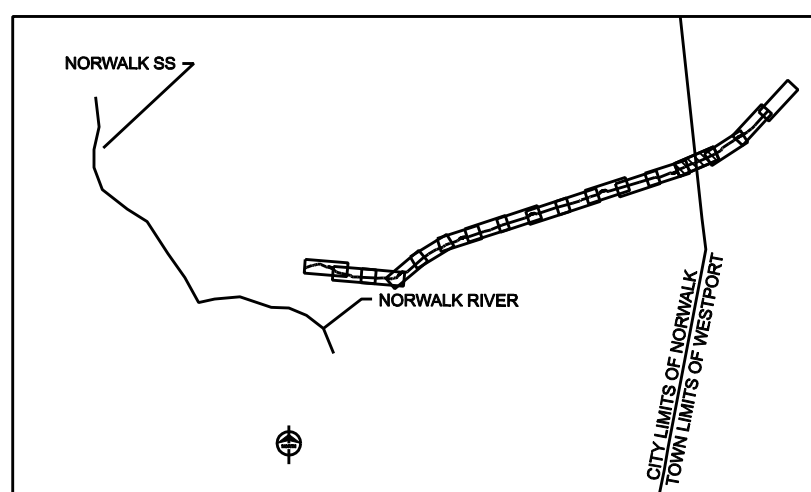
date 11/10/05 detailed L. ROWSE  
 designed C. COURTRIGHT checked S. NEWLAND

no.	date	revisions	by	chk
1	5/10/07	ISSUED CSC REVISED	CTC	

NORTHEAST UTILITIES SERVICE CO.				
FOR THE CONNECTICUT LIGHT & POWER COMPANY				
TITLE MIDDLETOWN-NORWALK 345KV TRANSMISSION PROJECT				
CITY OF NORWALK PLAN AND PROFILE Sta. 158+00 to 167+00				
BY	SEN-BMCD	CHKD	APP	APP
DATE	11-10-05	DATE	DATE	DATE
SCALE	AS NOTED	DWG. NO.	01224-10001 PG 025	
MF NO.	DATE	REVISIONS	BY	CHK APP APP



COPYRIGHT © 2007 BURNS & MCDONNELL ENGINEERING COMPANY, INC.



**ISSUED FOR  
CONSTRUCTION**

DOCKET No. 272



date 11/10/05  
designed C. COURTRIGHT  
detailed L. ROWSE  
checked S. NEWLAND

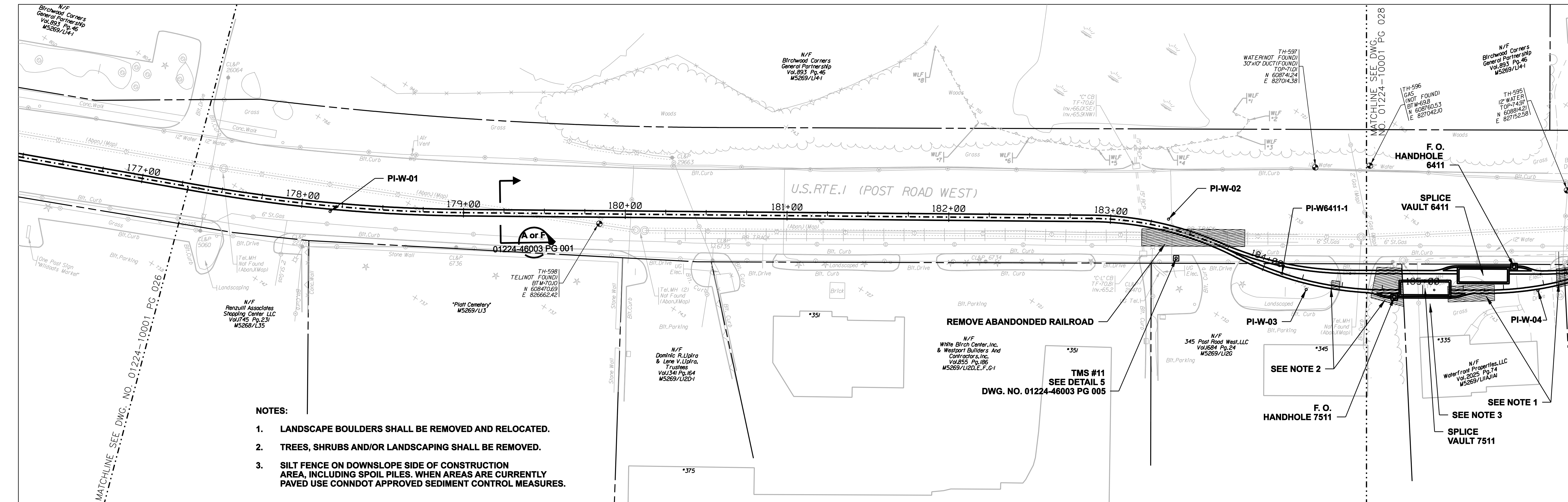
no.	date	revisions	by	chk
1	5/10/07	ISSUED CSC REVISED	CTC	

MF	NO.	DATE	REVISIONS	BY	CHK	APP	APP

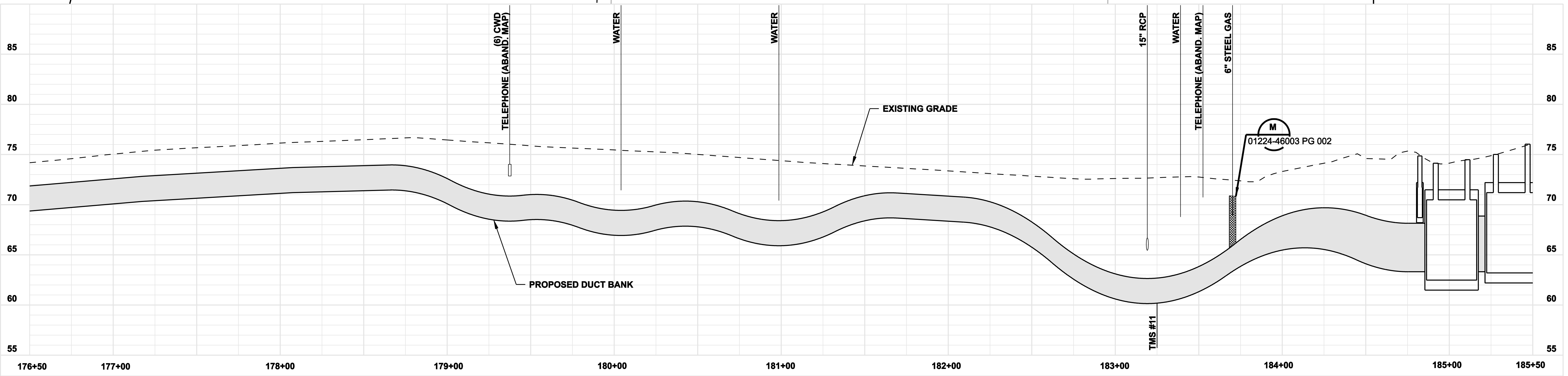
NORTHEAST UTILITIES SERVICE CO.

FOR THE CONNECTICUT LIGHT & POWER COMPANY  
TITLE MIDDLETOWN-NORWALK 345KV TRANSMISSION PROJECT  
CITY OF NORWALK/ TOWN OF WESTPORT  
PLAN AND PROFILE Sta. 166+00 to 178+00

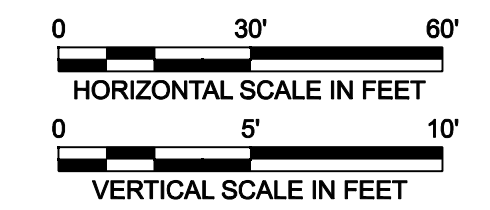

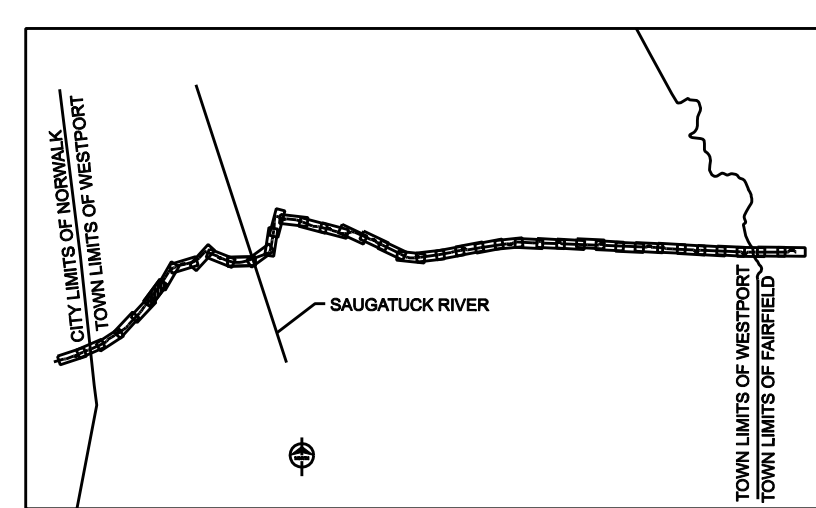
BY	SEN-BMCD	CHKD	APP	APP
DATE	11-10-05	DATE	DATE	DATE
SCALE	AS NOTED	DWG. NO.	01224-10001 PG 026	



- NOTES:**
1. LANDSCAPE BOULDERS SHALL BE REMOVED AND RELOCATED.
  2. TREES, SHRUBS AND/OR LANDSCAPING SHALL BE REMOVED.
  3. SILT FENCE ON DOWNSLOPE SIDE OF CONSTRUCTION AREA, INCLUDING SPOIL PILES. WHEN AREAS ARE CURRENTLY PAVED USE CONDOT APPROVED SEDIMENT CONTROL MEASURES.




COPYRIGHT © 2007 BURNS & McDONNELL ENGINEERING COMPANY, INC.



**ISSUED FOR  
CONSTRUCTION**

DOCKET No. 272

no.	date	revisions	by	chk
1	5/10/07	ISSUED CSC REVISED	CTC	



**Burns & McDonnell**  
SINCE 1898

date	11/10/05	detailed	L. ROWSE
designed	C. COURTRIGHT	checked	S. NEWLAND

MF	NO.	DATE	REVISIONS	BY	CHK	APP	APP

**NORTHEAST UTILITIES SERVICE CO.**

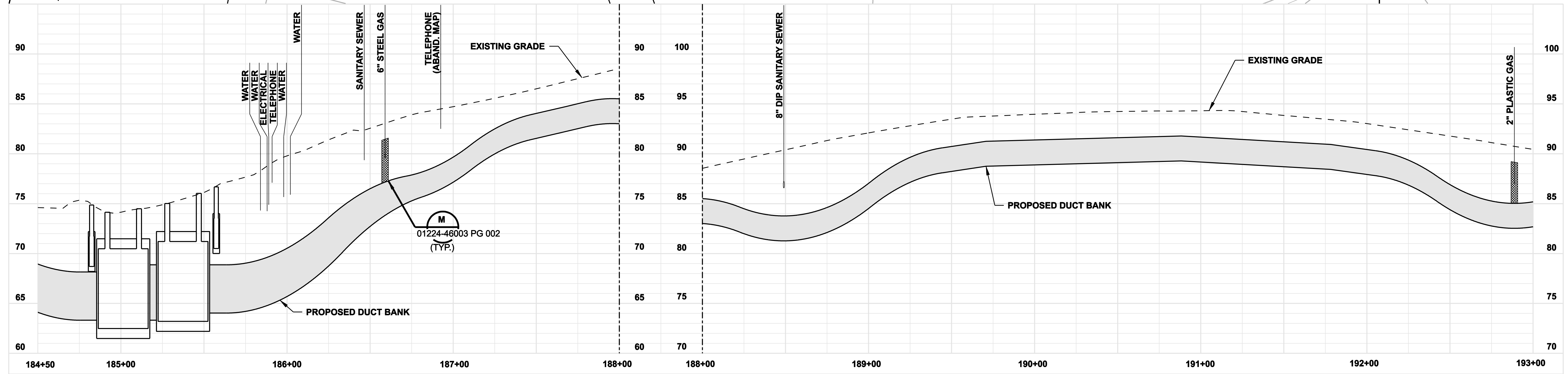
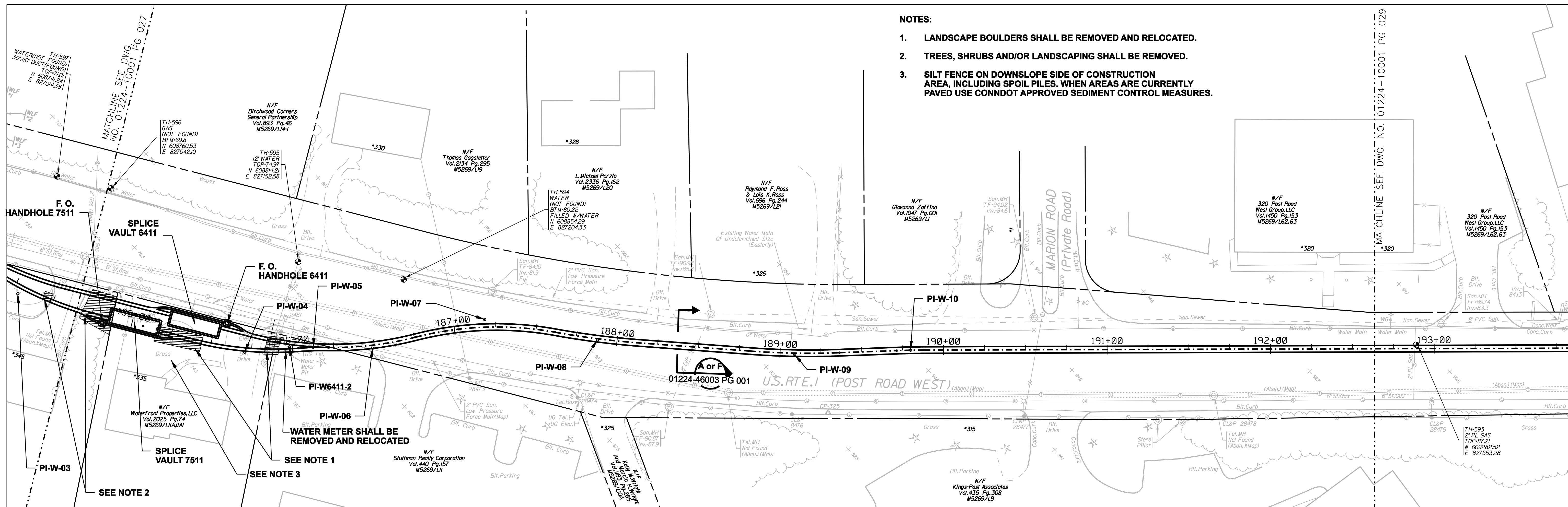
FOR THE CONNECTICUT LIGHT & POWER COMPANY

TITLE MIDDLETOWN-NORWALK 345KV TRANSMISSION PROJECT

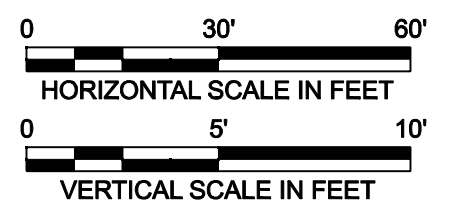

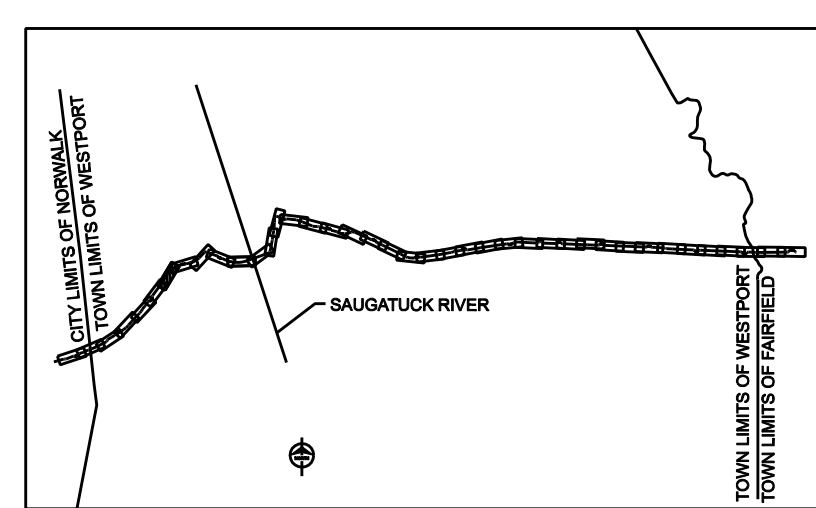
TOWN OF WESTPORT  
PLAN AND PROFILE Sta. 176+50 to 185+50

BY SEN-BMCD	CHKD	APP	APP
DATE 11-10-05	DATE	DATE	DATE
SCALE AS NOTED	D	DWG. NO.	01224-10001 PG 027

- NOTES:**
1. LANDSCAPE BOULDERS SHALL BE REMOVED AND RELOCATED.
  2. TREES, SHRUBS AND/OR LANDSCAPING SHALL BE REMOVED.
  3. SILT FENCE ON DOWNSLOPE SIDE OF CONSTRUCTION AREA, INCLUDING SPOIL PILES. WHEN AREAS ARE CURRENTLY PAVED USE CONDOT APPROVED SEDIMENT CONTROL MEASURES.



COPYRIGHT © 2007 BURNS & MCDONNELL ENGINEERING COMPANY, INC.



**ISSUED FOR  
CONSTRUCTION**

DOCKET No. 272

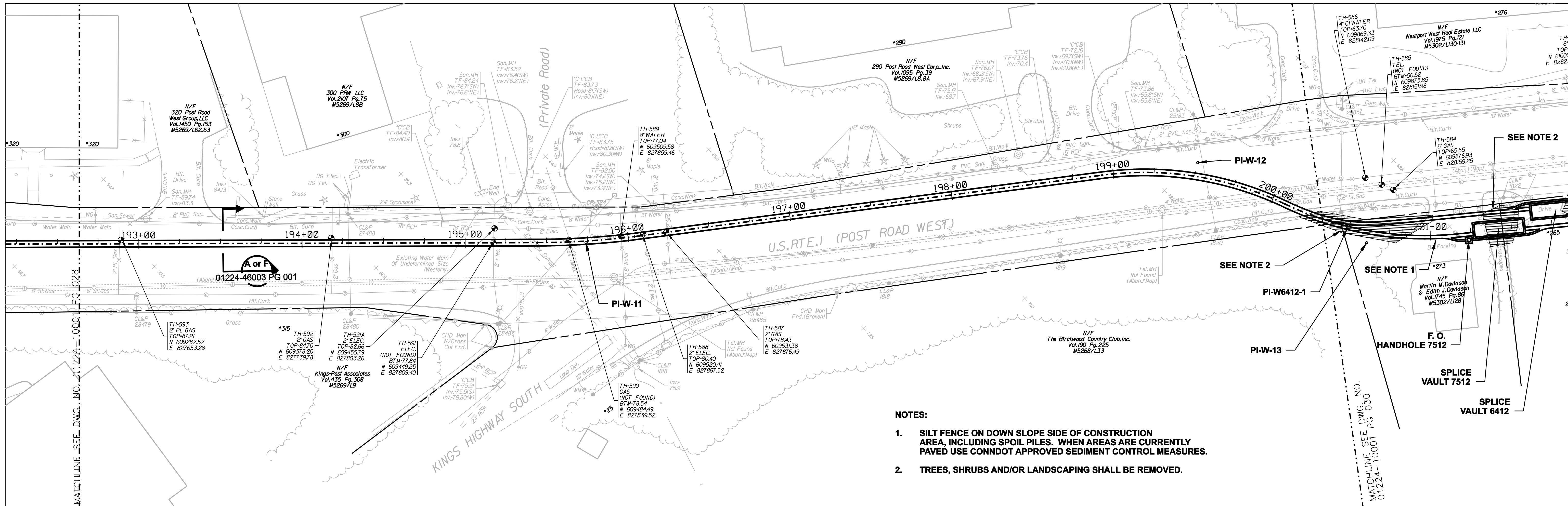


date 11/10/05 detailed L. ROWSE  
designed C. COURTRIGHT checked S. NEWLAND

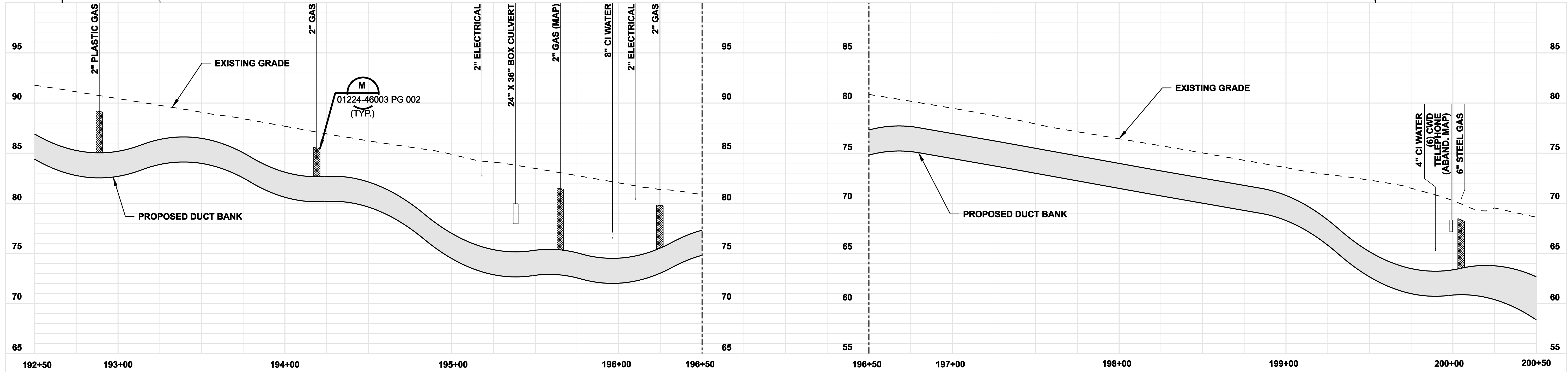
no.	date	revisions	by	chk
1	5/10/07	ISSUED CSC REVISED	CTC	

MF	NO.	DATE	REVISIONS	BY	CHK	APP	APP

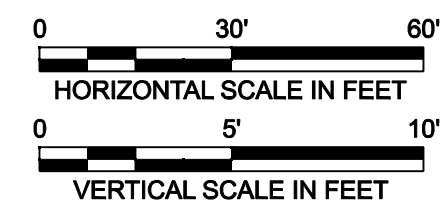

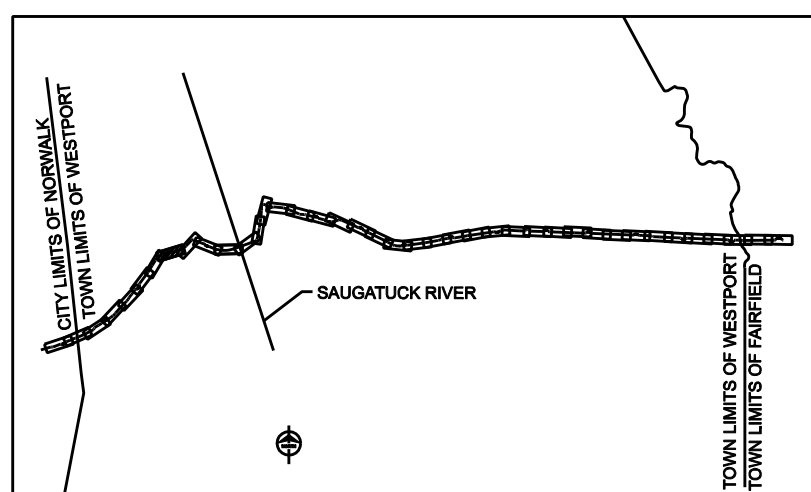
NORTHEAST UTILITIES SERVICE CO.			
FOR THE CONNECTICUT LIGHT & POWER COMPANY			
TITLE MIDDLETOWN-NORWALK 345KV TRANSMISSION PROJECT			
TOWN OF WESTPORT PLAN AND PROFILE Sta. 184+50 to 193+00			
BY SEN-BMCD	CHKD	APP	APP
DATE 11-10-05	DATE	DATE	DATE
SCALE AS NOTED	DWG. NO.		01224-10001 PG 028
	D		



- NOTES:**
1. SILT FENCE ON DOWN SLOPE SIDE OF CONSTRUCTION AREA, INCLUDING SPOIL PILES. WHEN AREAS ARE CURRENTLY PAVED USE CONDOT APPROVED SEDIMENT CONTROL MEASURES.
  2. TREES, SHRUBS AND/OR LANDSCAPING SHALL BE REMOVED.



COPYRIGHT © 2007 BURNS & MCDONNELL ENGINEERING COMPANY, INC.



**ISSUED FOR  
CONSTRUCTION**

DOCKET No. 272

no.	date	revisions	by	chk
1	5/10/07	ISSUED CSC REVISED		CTC

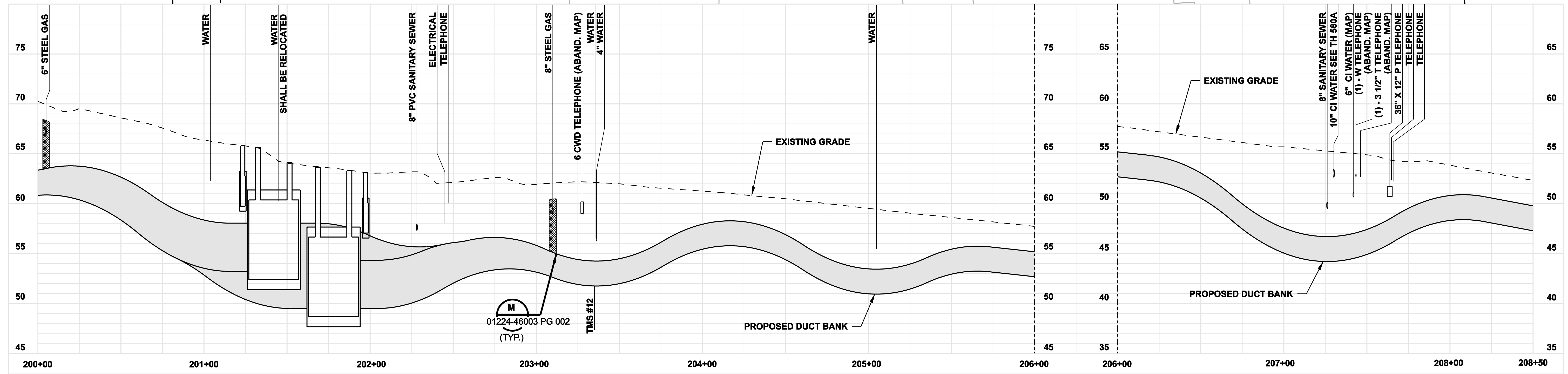
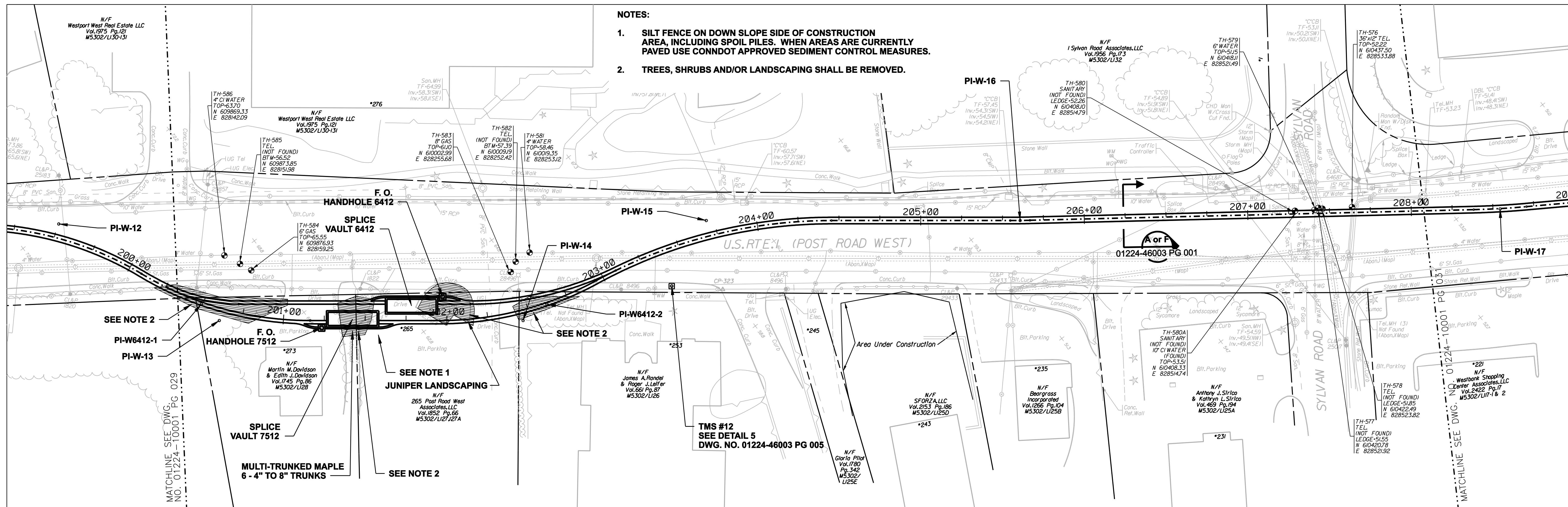
<b>Burns &amp; McDonnell</b> SINCE 1898	
date	11/10/05
designed	C. COURTRIGHT
detailed	L. ROWSE
checked	S. NEWLAND

MF	NO.	DATE	REVISIONS	BY	CHK	APP	APP

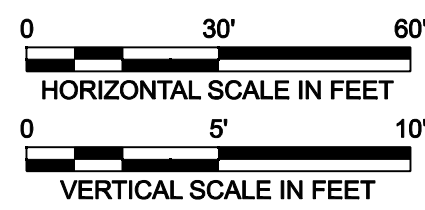

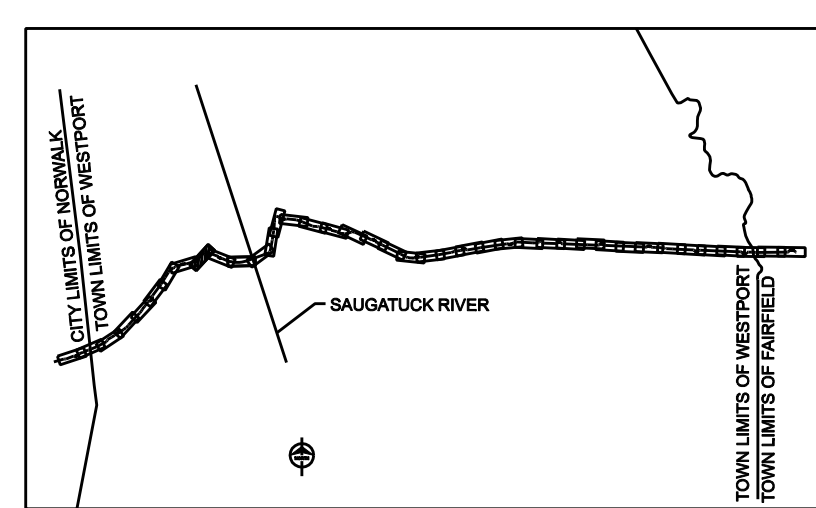
<b>NORTHEAST UTILITIES SERVICE CO.</b>			
FOR THE CONNECTICUT LIGHT & POWER COMPANY			
TITLE MIDDLETOWN-NORWALK 345KV TRANSMISSION PROJECT			
TOWN OF WESTPORT PLAN AND PROFILE Sta. 192+50 to 200+50			
BY SEN-BMCD	CHKD	APP	APP
DATE 11-10-05	DATE	DATE	DATE
SCALE AS NOTED	DWG. NO.		01224-10001 PG 029
D			

**NOTES:**

- SILT FENCE ON DOWN SLOPE SIDE OF CONSTRUCTION AREA, INCLUDING SPOIL PILES. WHEN AREAS ARE CURRENTLY PAVED USE CONDOT APPROVED SEDIMENT CONTROL MEASURES.**
- TREES, SHRUBS AND/OR LANDSCAPING SHALL BE REMOVED.**



COPYRIGHT © 2007 BURNS & MCDONNELL ENGINEERING COMPANY, INC.



**ISSUED FOR  
CONSTRUCTION**

DOCKET No. 272

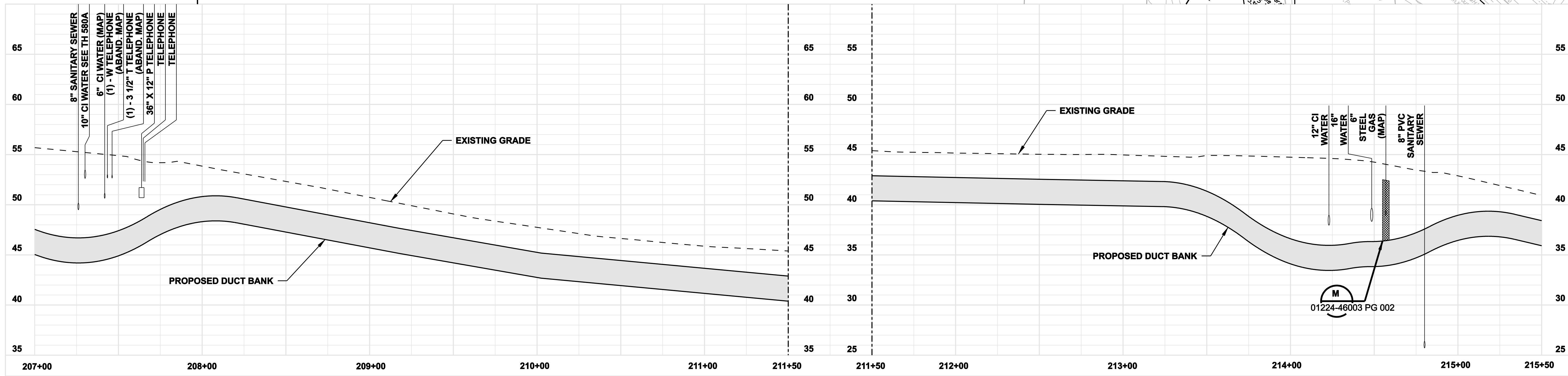
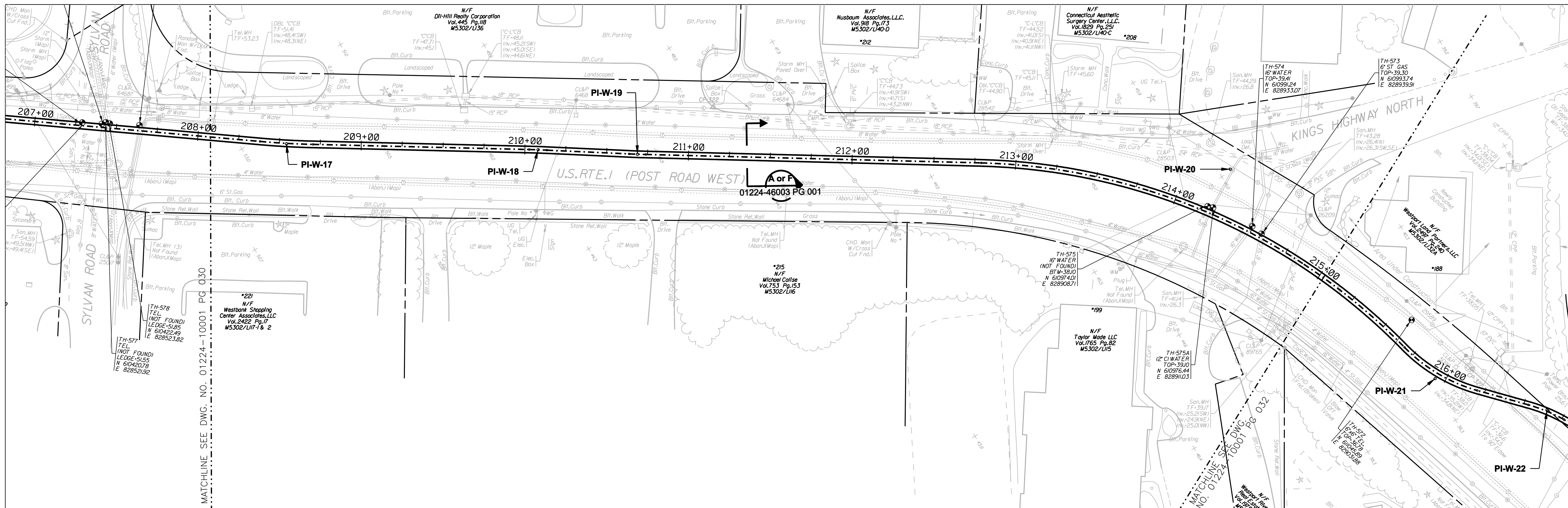


date 11/10/05  
designed C. COURTRIGHT  
detailed L. ROWSE  
checked S. NEWLAND

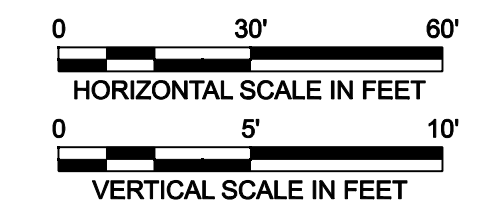

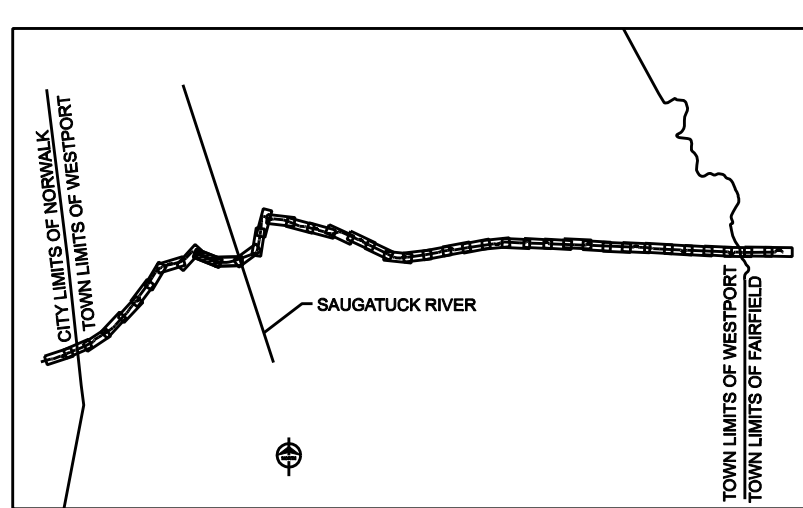
no.	date	revisions	by	chk
1	5/10/07	ISSUED CSC REVISED		CTC

MF	NO.	DATE	REVISIONS	BY	CHK	APP	APP

<b>NORTHEAST UTILITIES SERVICE CO.</b>			
FOR THE CONNECTICUT LIGHT & POWER COMPANY			
TITLE MIDDLETOWN-NORWALK 345KV TRANSMISSION PROJECT			
TOWN OF WESTPORT PLAN AND PROFILE Sta. 200+00 to 208+50			
BY SEN-BMCD	CHKD	APP	APP
DATE 11-10-05	DATE	DATE	DATE
SCALE AS NOTED	D	DWG. NO. 01224-10001 PG 030	




COPYRIGHT © 2007 BURNS & MCDONNELL ENGINEERING COMPANY, INC.



**ISSUED FOR  
CONSTRUCTION**

DOCKET No. 272

no.	date	revisions	by	chk
1	5/10/07	ISSUED CSC REVISED	CTC	



**Burns & McDonnell**  
SINCE 1898

date	11/10/05	detailed	L. ROWSE
designed	C. COURTRIGHT	checked	S. NEWLAND

MF	NO.	DATE	REVISIONS	BY	CHK	APP	APP

**NORTHEAST UTILITIES SERVICE CO.**

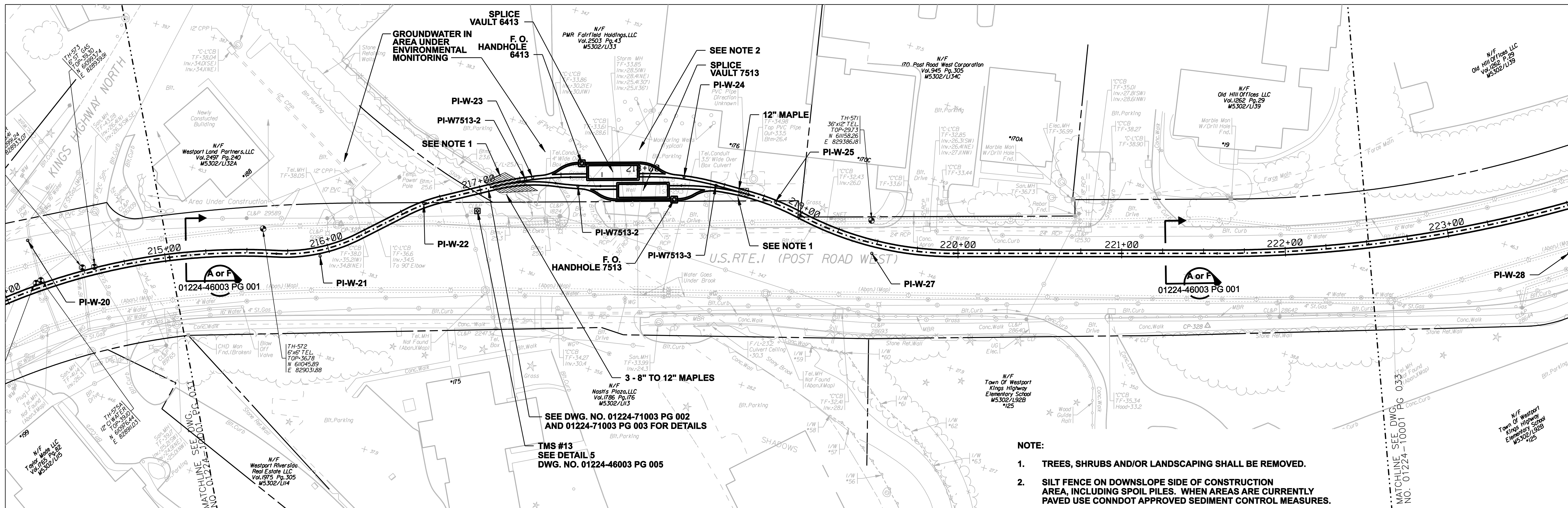
FOR THE CONNECTICUT LIGHT & POWER COMPANY

TITLE  
MIDDLETOWN-NORWALK 345KV TRANSMISSION PROJECT

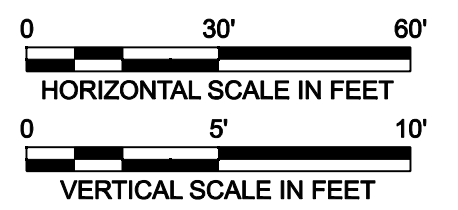

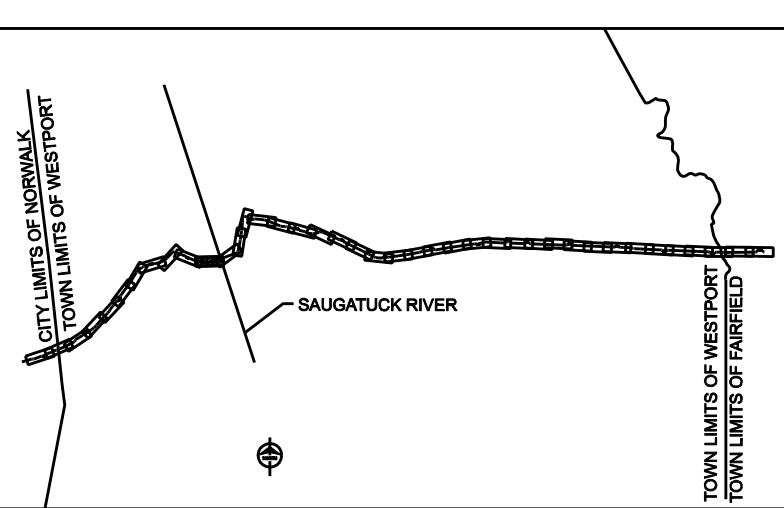
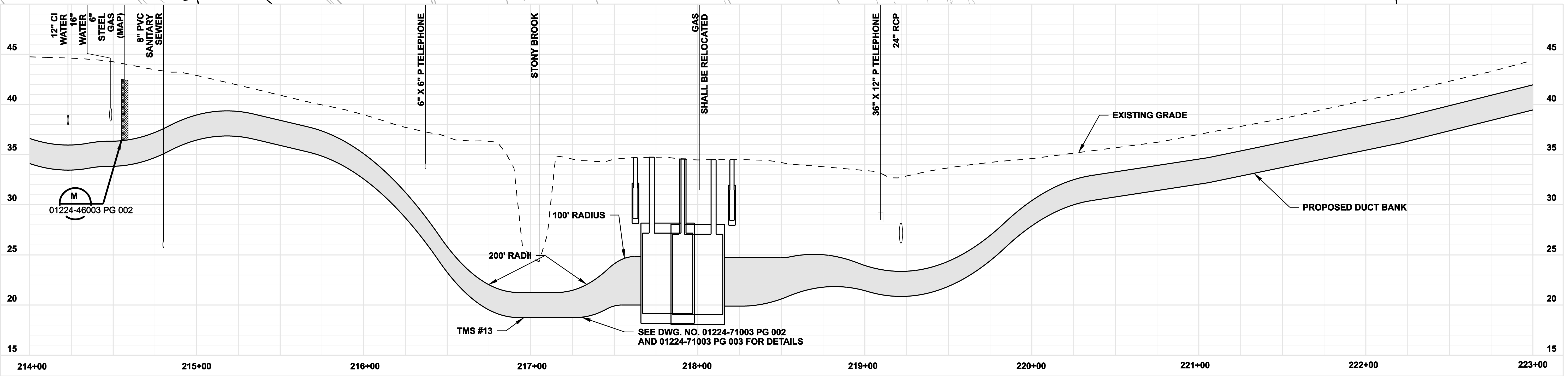
TOWN OF WESTPORT  
PLAN AND PROFILE Sta. 207+00 to 215+50

BY SEN-BMCD	CHKD	APP	APP
DATE 11-10-05	DATE	DATE	DATE
SCALE AS NOTED	D	DWG. NO.	01224-10001 PG 031





- NOTE:**
- TREES, SHRUBS AND/OR LANDSCAPING SHALL BE REMOVED.
  - SILT FENCE ON DOWNSLOPE SIDE OF CONSTRUCTION AREA, INCLUDING SPOIL PILES. WHEN AREAS ARE CURRENTLY PAVED USE CONDOT APPROVED SEDIMENT CONTROL MEASURES.



**ISSUED FOR CONSTRUCTION**

DOCKET No. 272



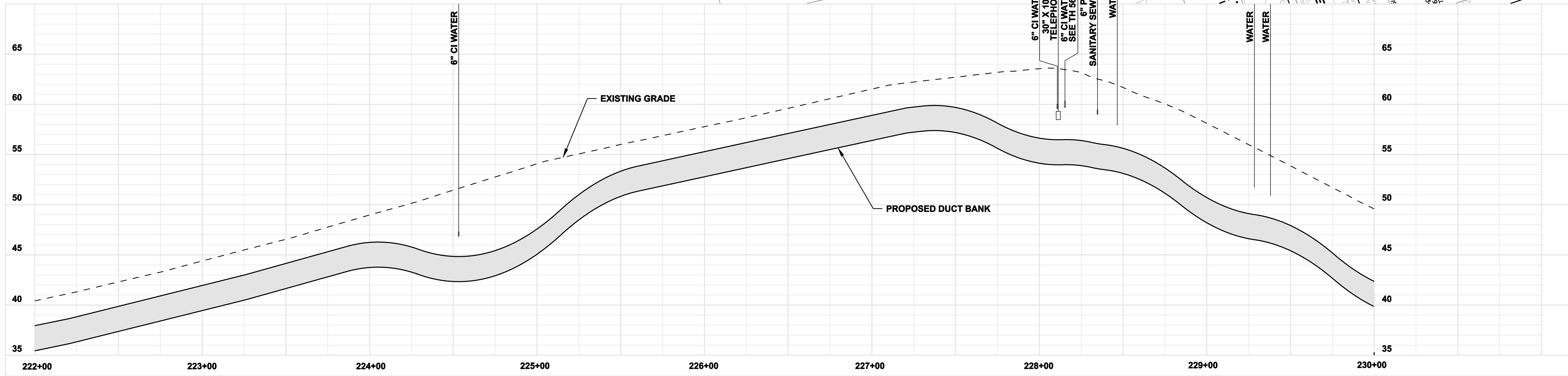
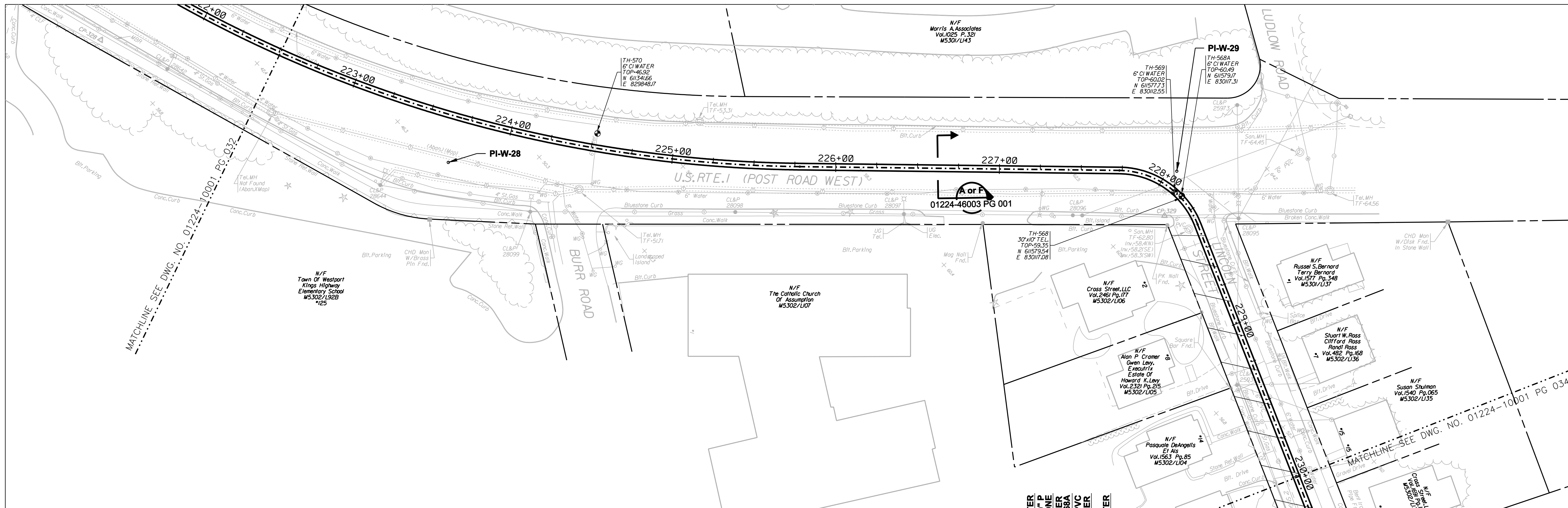
date 11/10/05  
 detailed L. ROWSE  
 designed C. COURTRIGHT  
 checked S. NEWLAND

no.	date	revisions	by	chk
1	5/10/07	ISSUED CSC REVISED		CTC

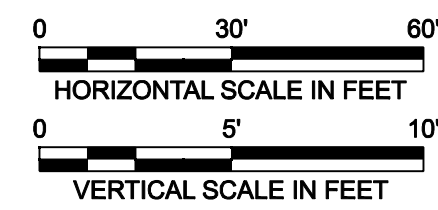

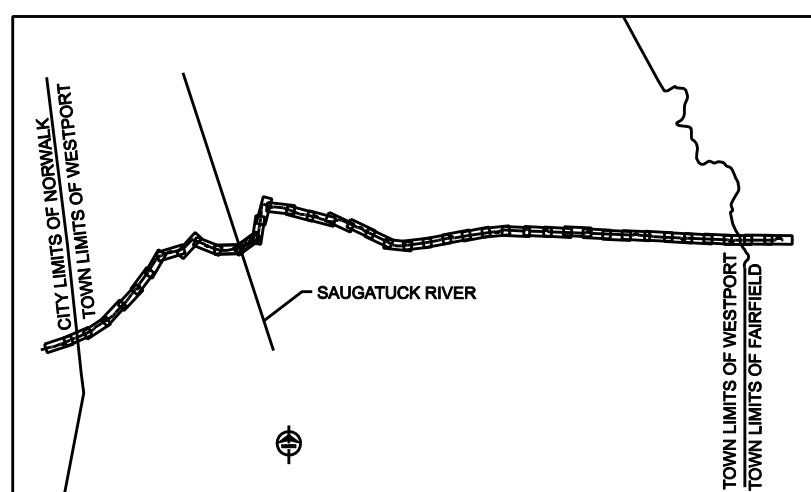
MF	NO.	DATE	REVISIONS	BY	CHK	APP	APP

NORTHEAST UTILITIES SERVICE CO.			
FOR THE CONNECTICUT LIGHT & POWER COMPANY			
TITLE MIDDLETOWN-NORWALK 345KV TRANSMISSION PROJECT			
TOWN OF WESTPORT PLAN AND PROFILE Sta. 214+00 to 223+00			
BY SEN-BMCD	CHKD	APP	APP
DATE 11-10-05	DATE	DATE	DATE
SCALE AS NOTED	DWG. NO.		01224-10001 PG 032
	D		

COPYRIGHT © 2007 BURNS & MCDONNELL ENGINEERING COMPANY, INC.




COPYRIGHT © 2007 BURNS & MCDONNELL ENGINEERING COMPANY, INC.



**ISSUED FOR  
CONSTRUCTION**

DOCKET No. 272

no.	date	revisions	by	chk
1	5/10/07	ISSUED CSC REVISED	CTC	

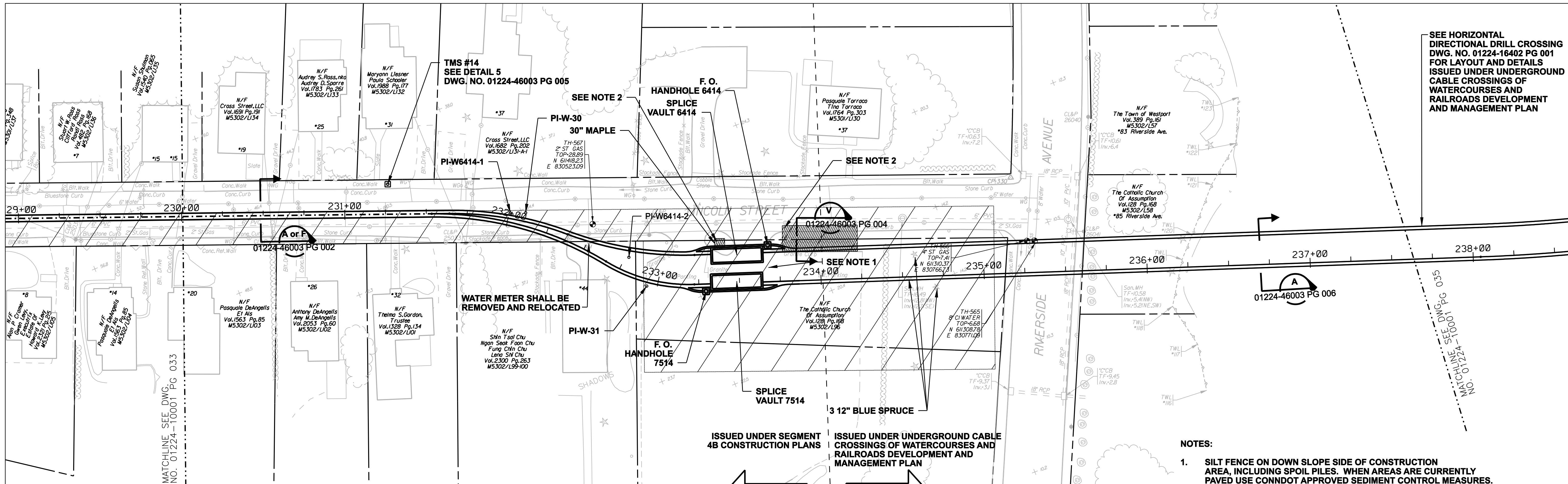


**Burns & McDonnell**  
SINCE 1898

date	11/10/05	detailed	L. ROWSE
designed	C. COURTRIGHT	checked	S. NEWLAND

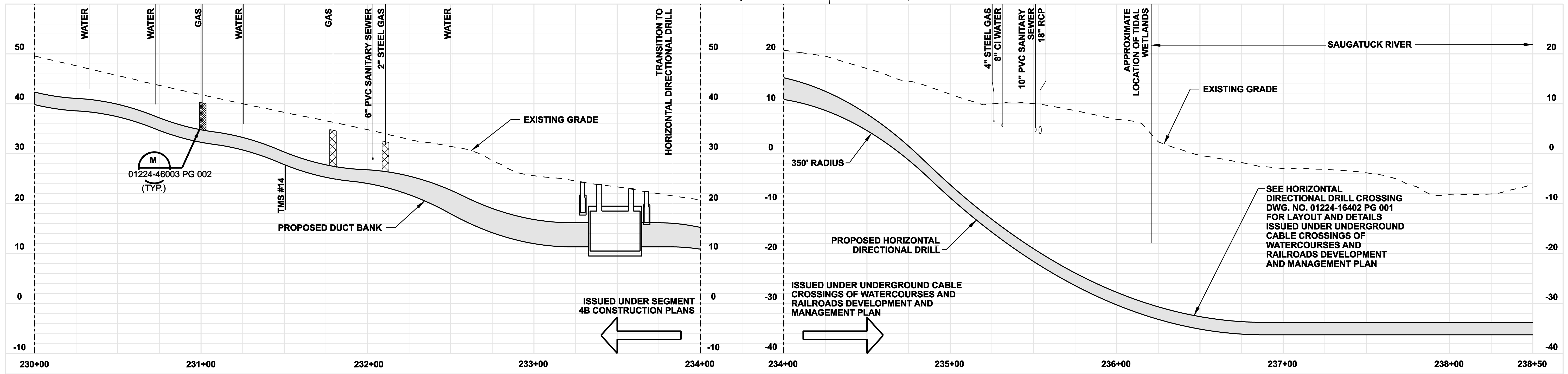
MF	NO.	DATE	REVISIONS	BY	CHK	APP	APP

<b>NORTHEAST UTILITIES SERVICE CO.</b>			
FOR THE CONNECTICUT LIGHT & POWER COMPANY			
TITLE MIDDLETOWN-NORWALK 345KV TRANSMISSION PROJECT			
TOWN OF WESTPORT PLAN AND PROFILE Sta. 222+00 to 230+00			
BY SEN-BMCD	CHKD	APP	APP
DATE 11-10-05	DATE	DATE	DATE
SCALE AS NOTED	DWG. NO.		01224-10001 PG 033
D			



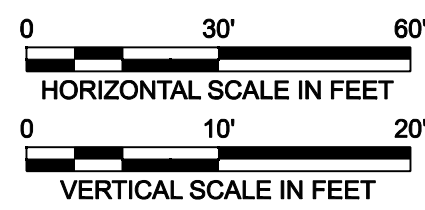

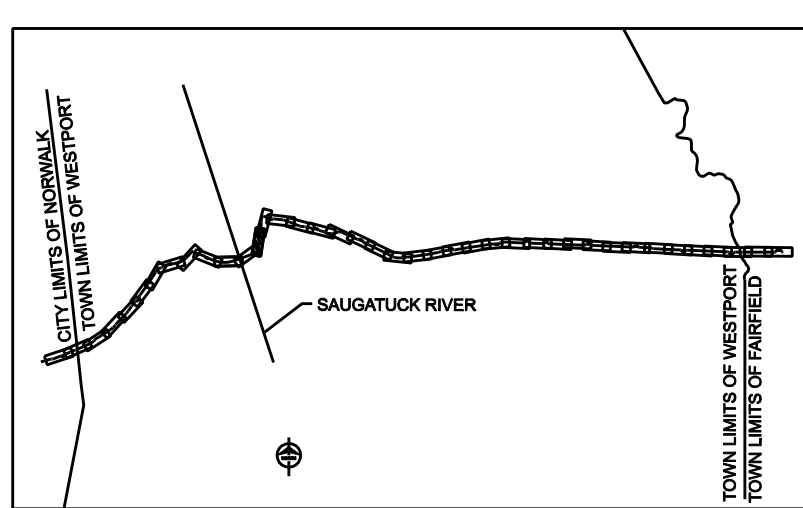
SEE HORIZONTAL DIRECTIONAL DRILL CROSSING DWG. NO. 01224-16402 PG 001 FOR LAYOUT AND DETAILS ISSUED UNDER UNDERGROUND CABLE CROSSINGS OF WATERCOURSES AND RAILROADS DEVELOPMENT AND MANAGEMENT PLAN

- NOTES:**
- SILT FENCE ON DOWN SLOPE SIDE OF CONSTRUCTION AREA, INCLUDING SPOIL PILES. WHEN AREAS ARE CURRENTLY PAVED USE CONDOT APPROVED SEDIMENT CONTROL MEASURES.
  - TREES, SHRUBS AND/OR LANDSCAPING SHALL BE REMOVED.



SEE HORIZONTAL DIRECTIONAL DRILL CROSSING DWG. NO. 01224-16402 PG 001 FOR LAYOUT AND DETAILS ISSUED UNDER UNDERGROUND CABLE CROSSINGS OF WATERCOURSES AND RAILROADS DEVELOPMENT AND MANAGEMENT PLAN

COPYRIGHT © 2007 BURNS & MCDONNELL ENGINEERING COMPANY, INC.



**ISSUED FOR CONSTRUCTION**

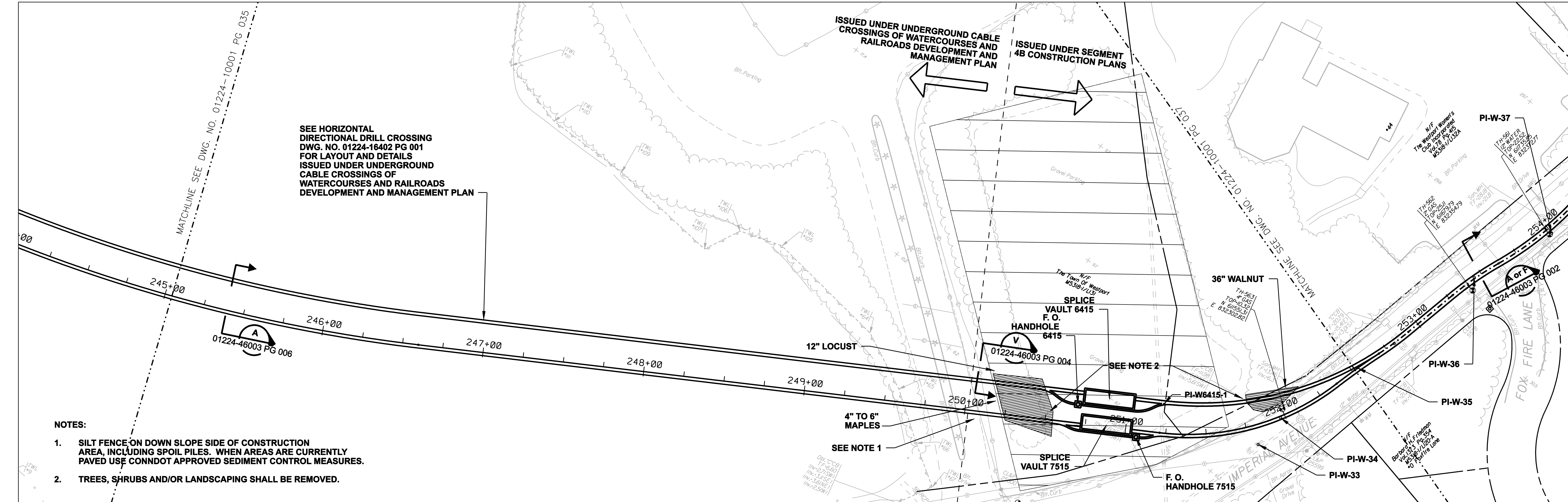
DOCKET No. 272



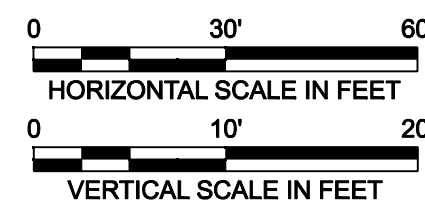

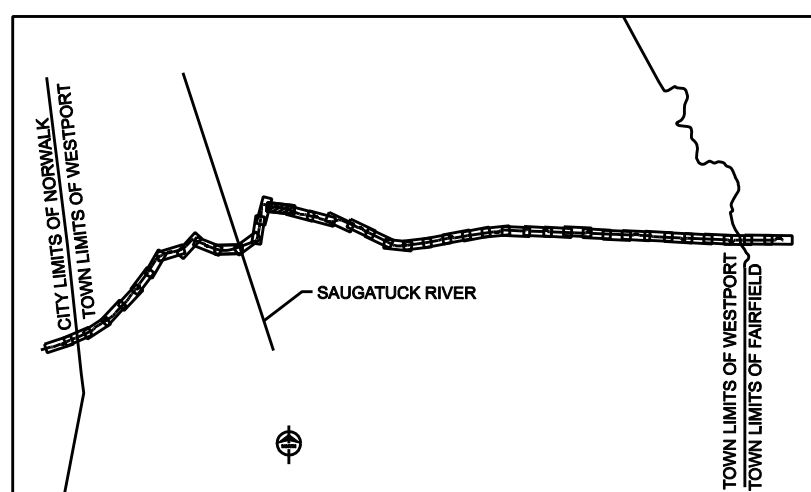
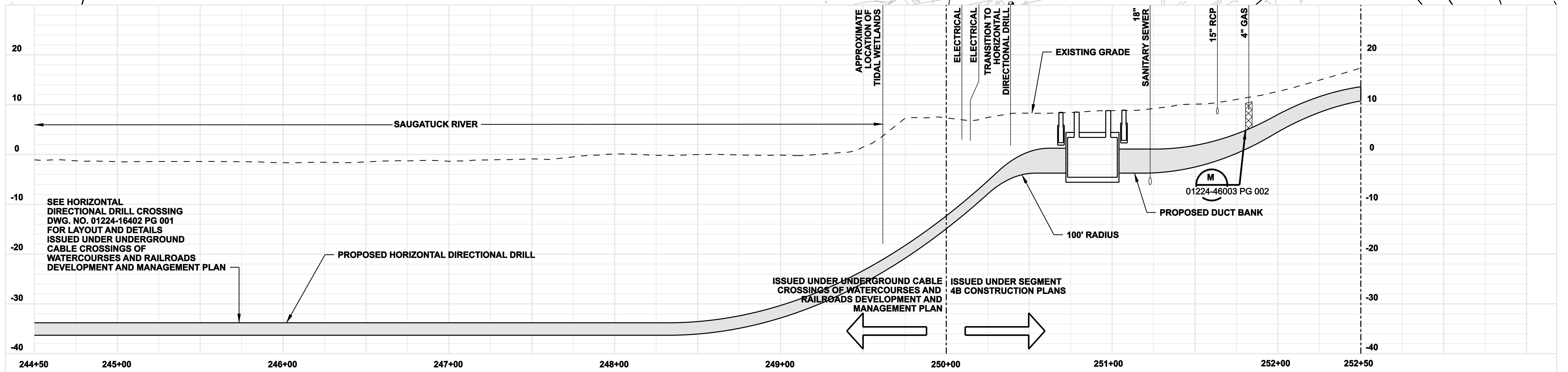
date 11/10/05 detailed L. ROWSE  
 designed C. COURTRIGHT checked S. NEWLAND

no.	date	revisions	by	chk
1	5/10/07	ISSUED CSC REVISED	CTC	

NORTHEAST UTILITIES SERVICE CO.				
FOR THE CONNECTICUT LIGHT & POWER COMPANY				
TITLE MIDDLETOWN-NORWALK 345KV TRANSMISSION PROJECT				
TOWN OF WESTPORT PLAN AND PROFILE Sta. 230+00 to 238+50				
BY SEN-BMCD	CHKD	APP	APP	
DATE 11-10-05	DATE	DATE	DATE	
SCALE AS NOTED		DWG. NO.		
	D	01224-10001 PG 034		
MF NO.	DATE	REVISIONS	BY	CHK APP APP



- NOTES:**
1. SILT FENCE ON DOWN SLOPE SIDE OF CONSTRUCTION AREA, INCLUDING SPOIL PILES. WHEN AREAS ARE CURRENTLY PAVED USE CONDOT APPROVED SEDIMENT CONTROL MEASURES.
  2. TREES, SHRUBS AND/OR LANDSCAPING SHALL BE REMOVED.



**ISSUED FOR CONSTRUCTION**

DOCKET No. 272

no.	date	revisions	by	chk
1	5/10/07	ISSUED CSC REVISED		CTC



date 11/10/05  
 detailed L. ROWSE  
 designed C. COURTRIGHT  
 checked S. NEWLAND

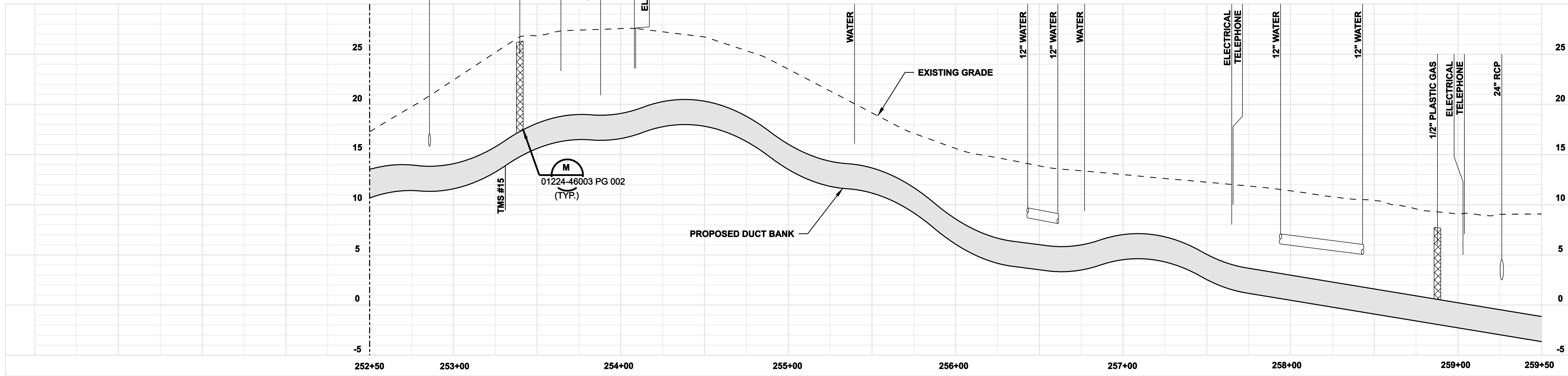
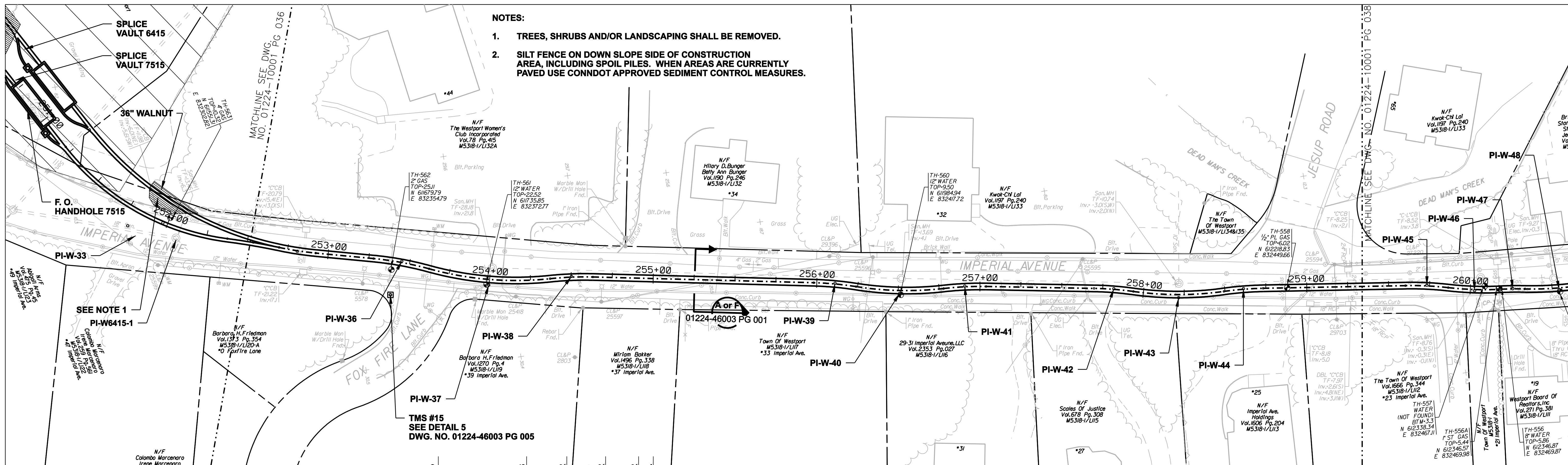
MF	NO.	DATE	REVISIONS	BY	CHK	APP	APP

NORTHEAST UTILITIES SERVICE CO.

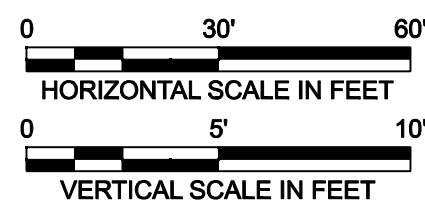
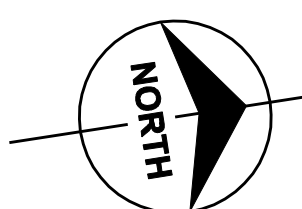
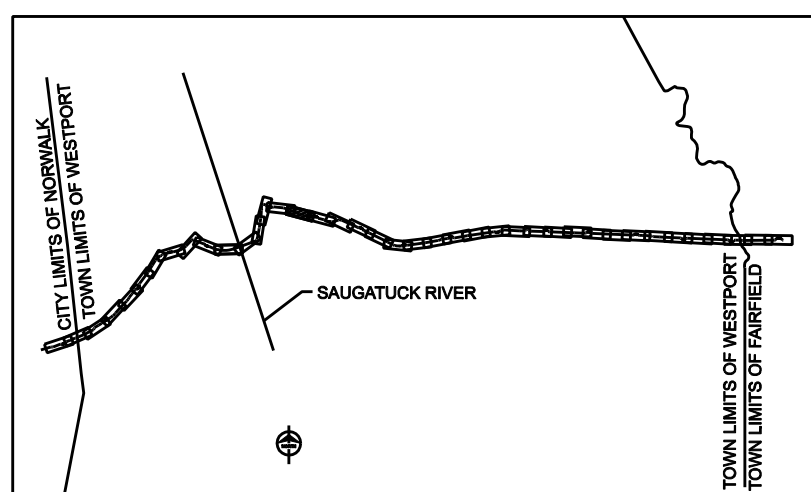
FOR	THE CONNECTICUT LIGHT & POWER COMPANY		
TITLE	MIDDLETOWN-NORWALK 345KV TRANSMISSION PROJECT		
	TOWN OF WESTPORT PLAN AND PROFILE Sta. 244+50 to 252+50		
BY	SEN-BMCD	CHKD	APP
DATE	11-10-05	DATE	DATE
SCALE	AS NOTED	DWG. NO.	01224-10001 PG 036

**NOTES:**

1. TREES, SHRUBS AND/OR LANDSCAPING SHALL BE REMOVED.
2. SILT FENCE ON DOWN SLOPE SIDE OF CONSTRUCTION AREA, INCLUDING SPOIL PILES. WHEN AREAS ARE CURRENTLY PAVED USE CONDOT APPROVED SEDIMENT CONTROL MEASURES.



COPYRIGHT © 2007 BURNS & McDONNELL ENGINEERING COMPANY, INC.



**ISSUED FOR  
CONSTRUCTION**

DOCKET No. 272



date 11/10/05 detailed L. ROWSE  
designed C. COURTRIGHT checked S. NEWLAND

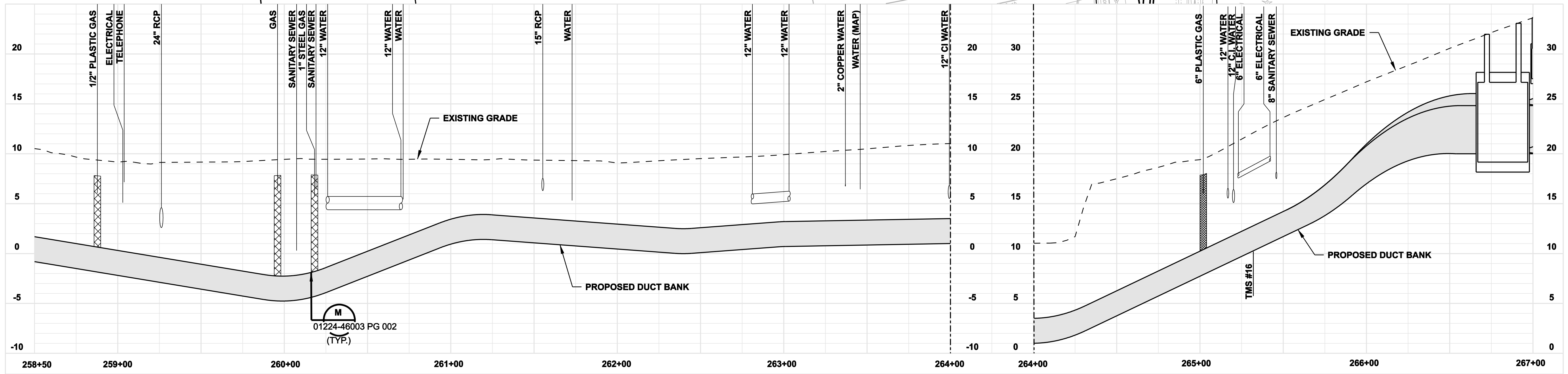
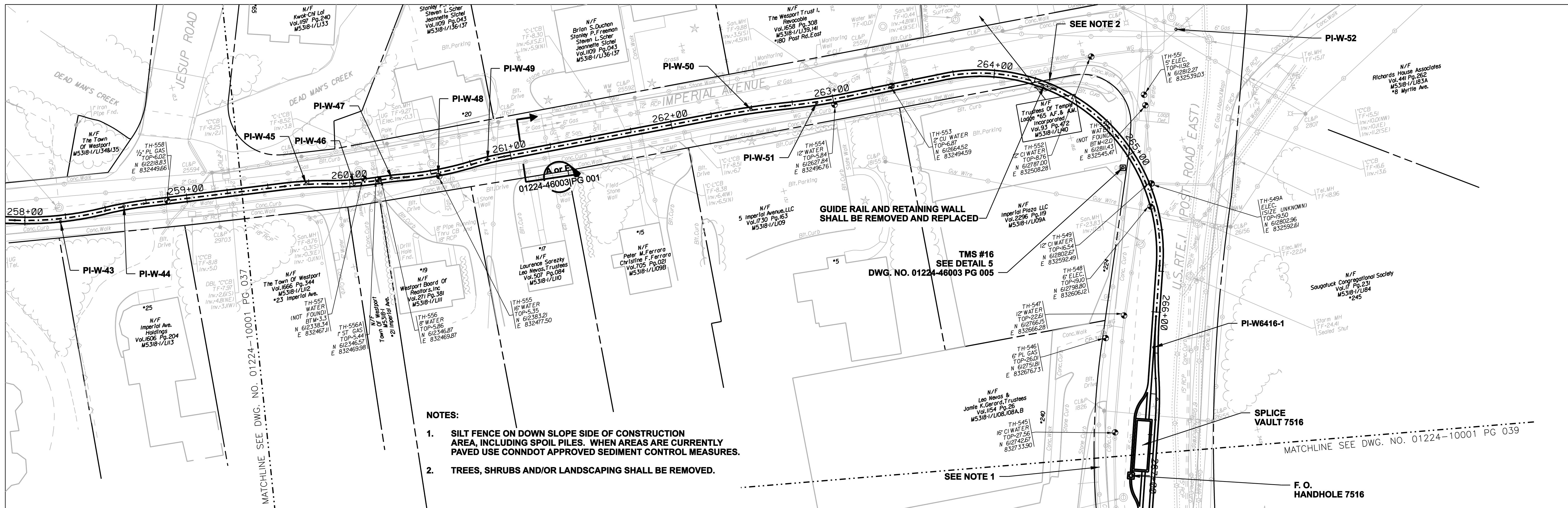
no.	date	revisions	by	chk
1	5/10/07	ISSUED CSC REVISED	CTC	

MF	NO.	DATE	REVISIONS	BY	CHK	APP	APP

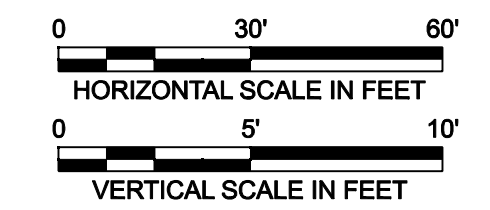

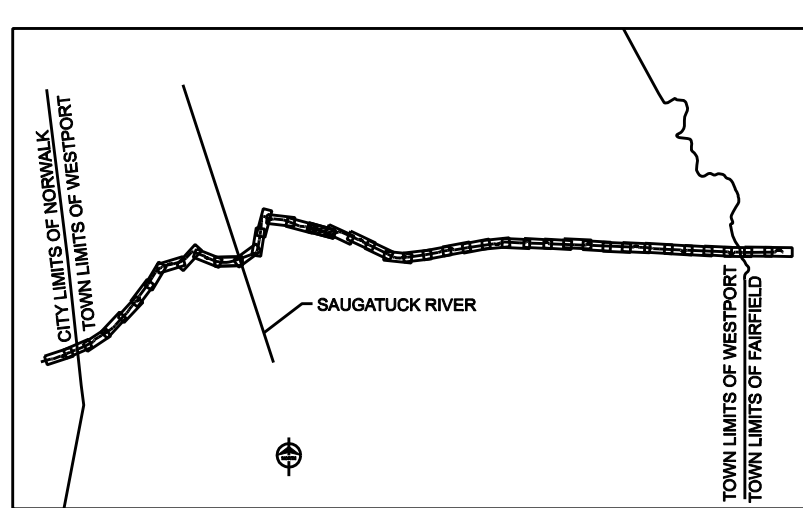
**NORTHEAST UTILITIES SERVICE CO.**

FOR THE CONNECTICUT LIGHT & POWER COMPANY  
TITLE MIDDLETOWN-NORWALK 345KV TRANSMISSION PROJECT  
TOWN OF WESTPORT  
PLAN AND PROFILE Sta. 252+50 to 259+50

BY	SEN-BMCD	CHKD	APP	APP
DATE	11-10-05	DATE	DATE	DATE
SCALE	AS NOTED	DWG. NO.	01224-10001 PG 037	



COPYRIGHT © 2007 BURNS & MCDONNELL ENGINEERING COMPANY, INC.



**ISSUED FOR CONSTRUCTION**

DOCKET No. 272

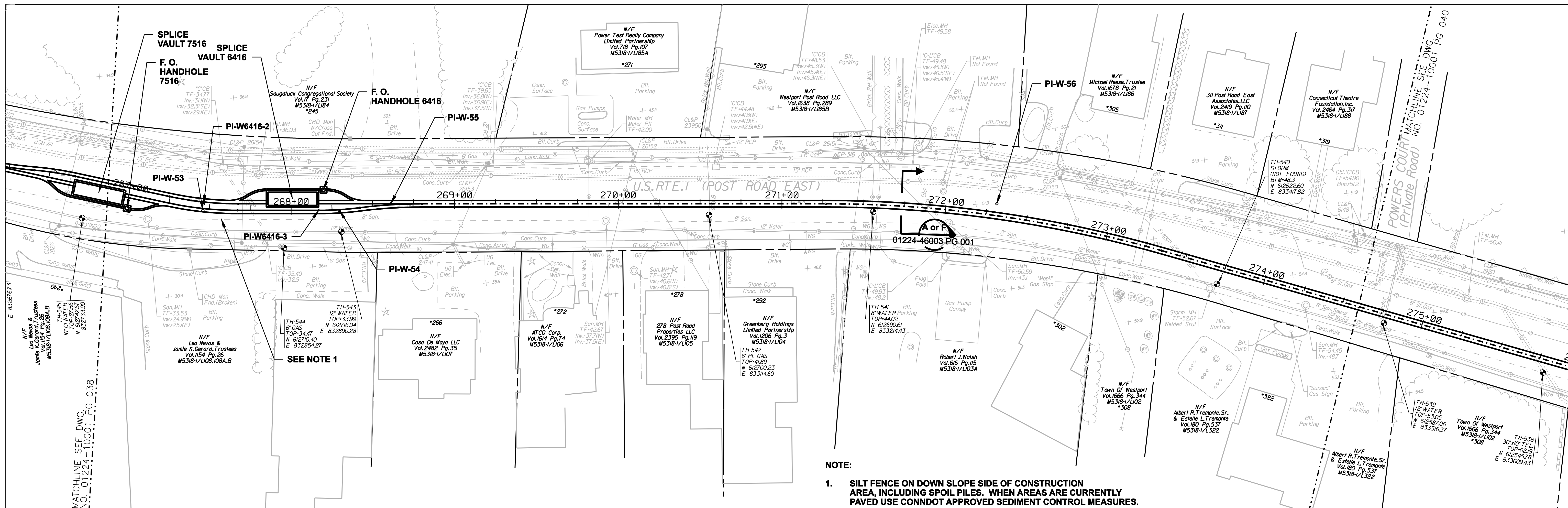


date 11/10/05  
 detailed L. ROWSE  
 designed C. COURTRIGHT  
 checked S. NEWLAND

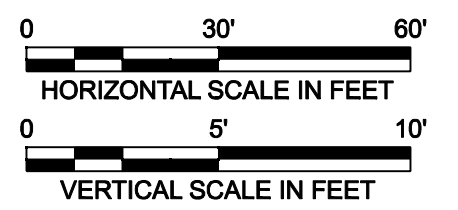

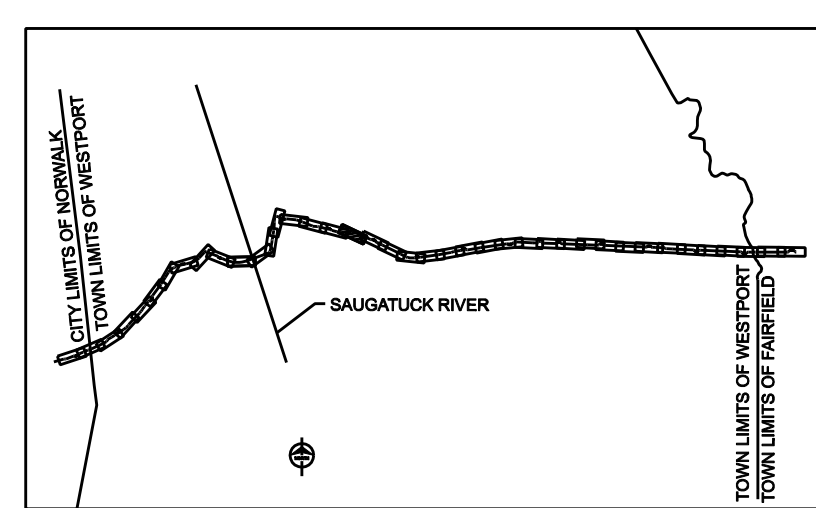
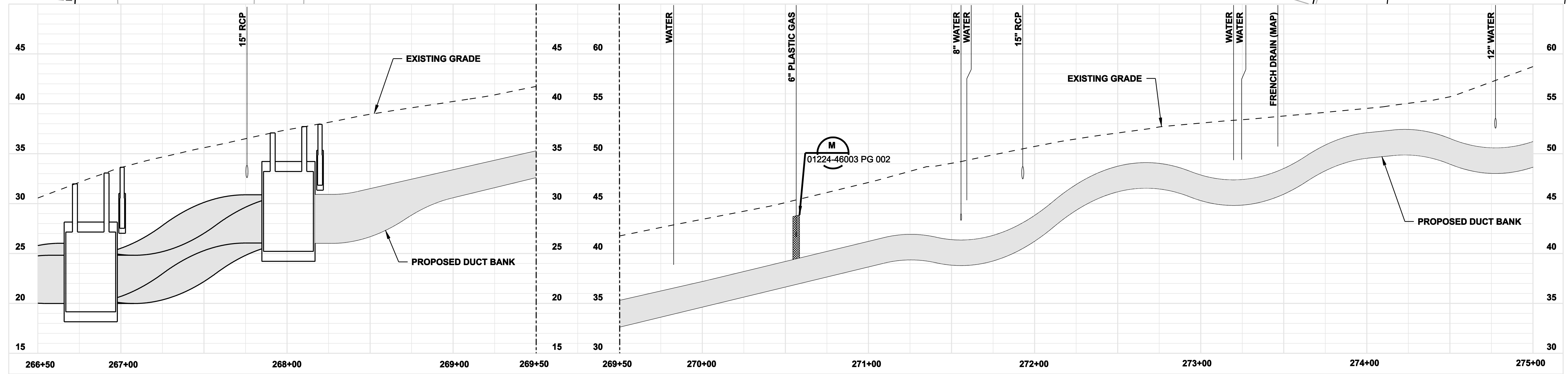
no.	date	revisions	by	chk
1	5/10/07	ISSUED CSC REVISED	CTC	

MF	NO.	DATE	REVISIONS	BY	CHK	APP	APP

<b>NORTHEAST UTILITIES SERVICE CO.</b>			
FOR	THE CONNECTICUT LIGHT & POWER COMPANY		
TITLE	MIDDLETOWN-NORWALK 345KV TRANSMISSION PROJECT		
TOWN OF WESTPORT PLAN AND PROFILE Sta. 258+50 to 267+00			
BY SEN-BMCD	CHKD	APP	APP
DATE 11-10-05	DATE	DATE	DATE
SCALE AS NOTED	D	DWG. NO.	01224-10001 PG 038



**NOTE:**  
 1. SILT FENCE ON DOWN SLOPE SIDE OF CONSTRUCTION AREA, INCLUDING SPOIL PILES. WHEN AREAS ARE CURRENTLY PAVED USE CONDOT APPROVED SEDIMENT CONTROL MEASURES.



**ISSUED FOR CONSTRUCTION**

DOCKET No. 272



no.	date	revisions	by	chk
1	5/10/07	ISSUED CSC REVISED	CTC	

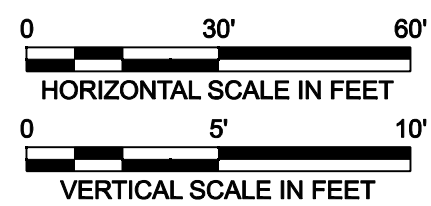

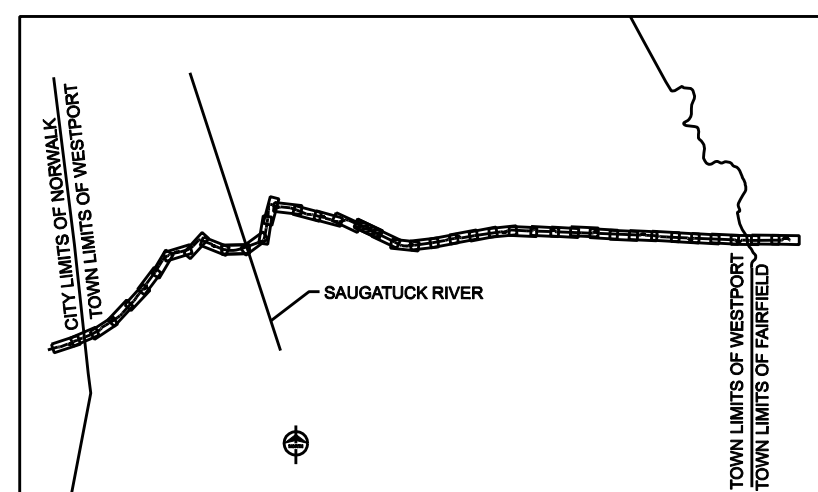
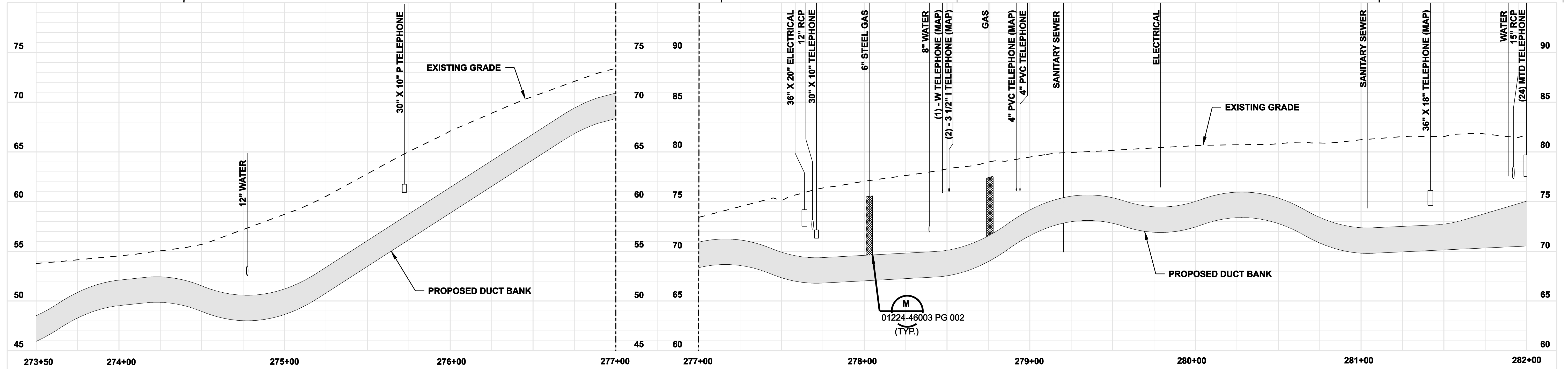
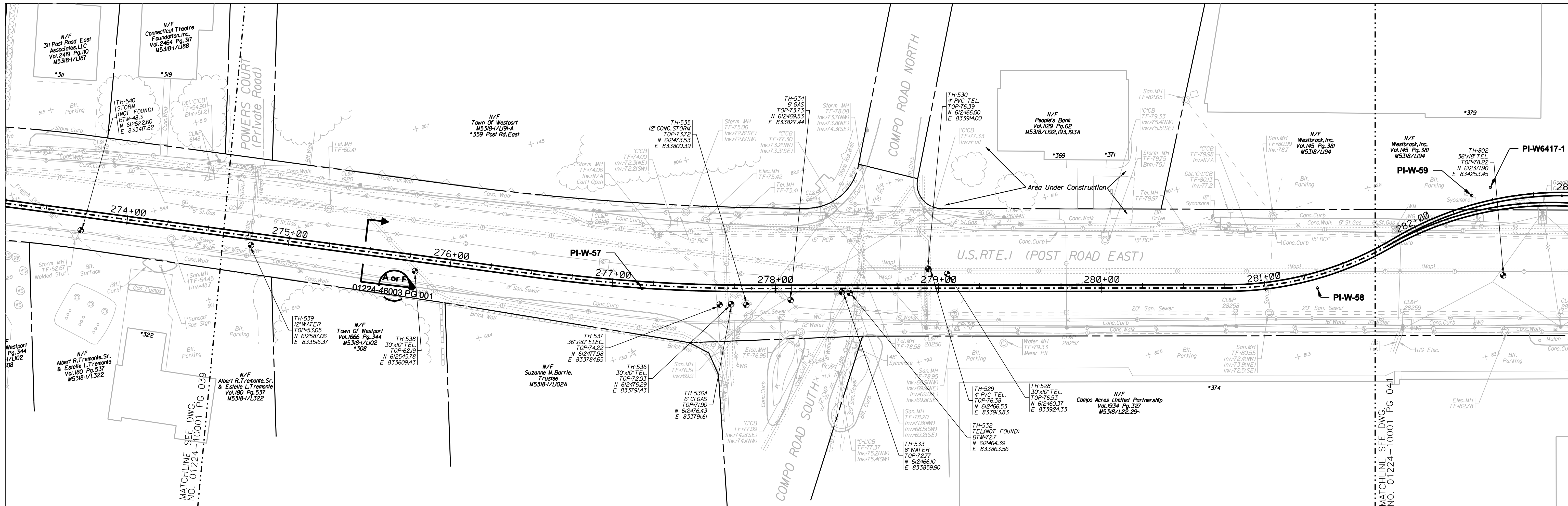
date 11/10/05  
 designed C. COURTRIGHT  
 detailed L. ROWSE  
 checked S. NEWLAND

MF	NO.	DATE	REVISIONS	BY	CHK	APP	APP

NORTHEAST UTILITIES SERVICE CO.			
FOR THE CONNECTICUT LIGHT & POWER COMPANY			
TITLE MIDDLETOWN-NORWALK 345KV TRANSMISSION PROJECT			
TOWN OF WESTPORT PLAN AND PROFILE Sta. 266+50 to 275+00			
BY SEN-BMCD	CHKD	APP	APP
DATE 11-10-05	DATE	DATE	DATE
SCALE AS NOTED	DWG. NO. 01224-10001 PG 039		

COPYRIGHT © 2007 BURNS & MCDONNELL ENGINEERING COMPANY, INC.

COPYRIGHT © 2007 BURNS & MCDONNELL ENGINEERING COMPANY, INC.



**ISSUED FOR  
CONSTRUCTION**

DOCKET No. 272



date 11/10/05  
designed C. COURTRIGHT  
detailed L. ROWSE  
checked S. NEWLAND

no.	date	revisions	by	chk
1	5/10/07	ISSUED CSC REVISED		CTC

MF	NO.	DATE	REVISIONS	BY	CHK	APP	APP

NORTHEAST UTILITIES SERVICE CO.

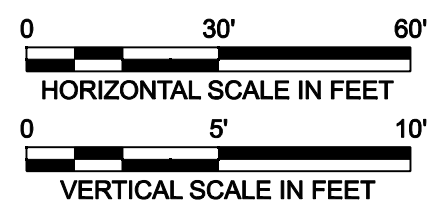

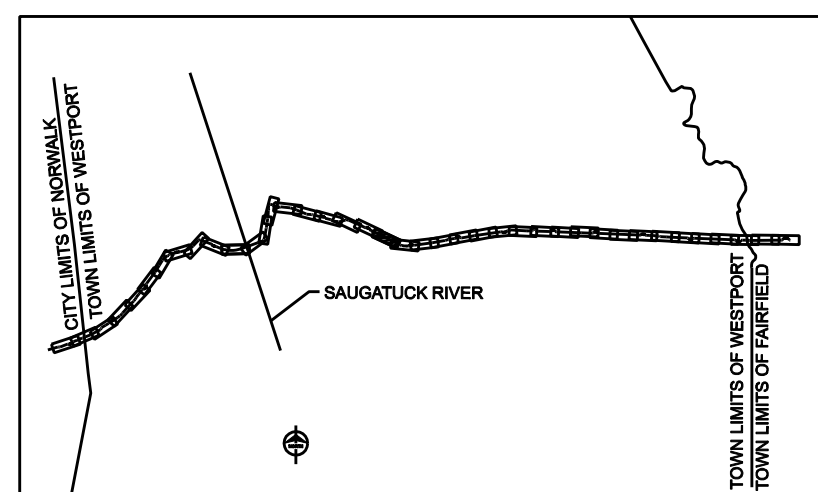
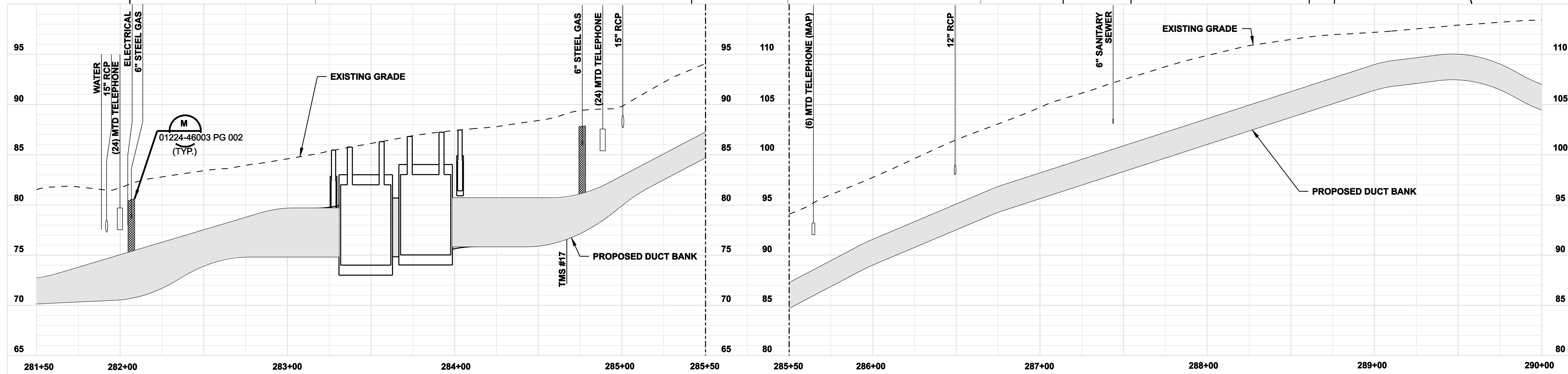
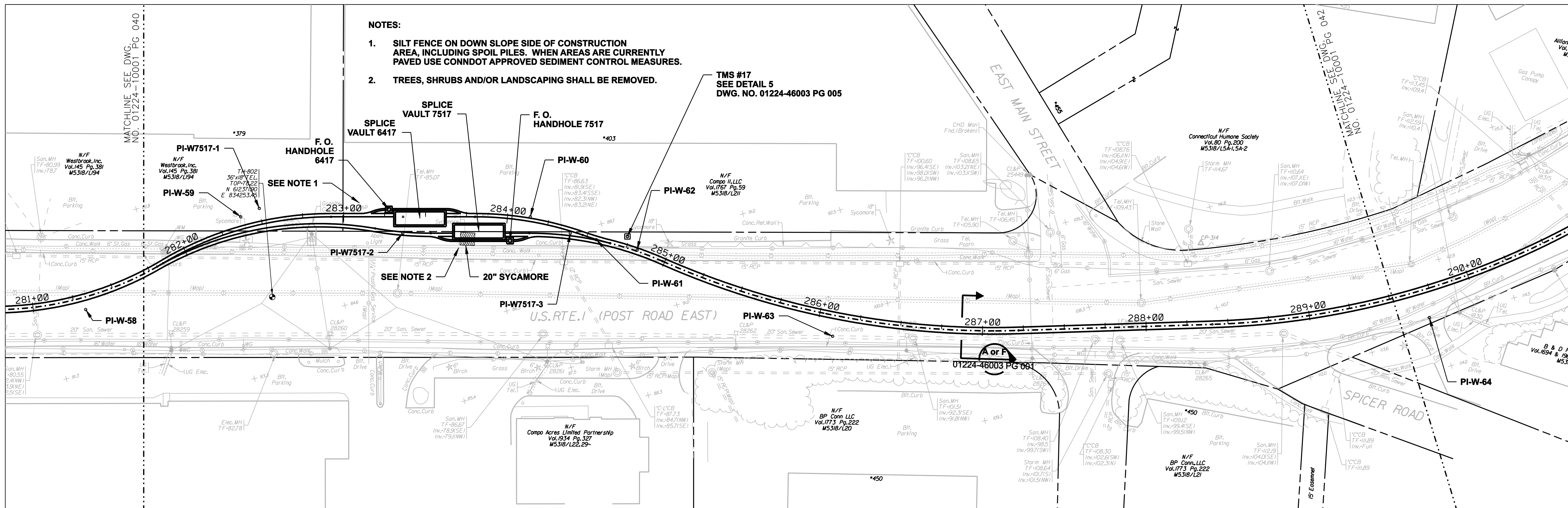
FOR	THE CONNECTICUT LIGHT & POWER COMPANY		
TITLE	MIDDLETOWN-NORWALK 345KV TRANSMISSION PROJECT		
	TOWN OF WESTPORT PLAN AND PROFILE Sta. 273+50 to 282+00		
BY SEN-BMCD	CHKD	APP	APP
DATE 11-10-05	DATE	DATE	DATE
SCALE AS NOTED		DWG. NO.	01224-10001 PG 040



**NOTES:**

1. SILT FENCE ON DOWN SLOPE SIDE OF CONSTRUCTION AREA, INCLUDING SPOIL PILES. WHEN AREAS ARE CURRENTLY PAVED USE CONDOT APPROVED SEDIMENT CONTROL MEASURES.
2. TREES, SHRUBS AND/OR LANDSCAPING SHALL BE REMOVED.

TMS #17  
SEE DETAIL 5  
DWG. NO. 01224-46003 PG 005



**ISSUED FOR  
CONSTRUCTION**

DOCKET No. 272



date 11/10/05  
designed C. COURTRIGHT  
detailed L. ROWSE  
checked S. NEWLAND

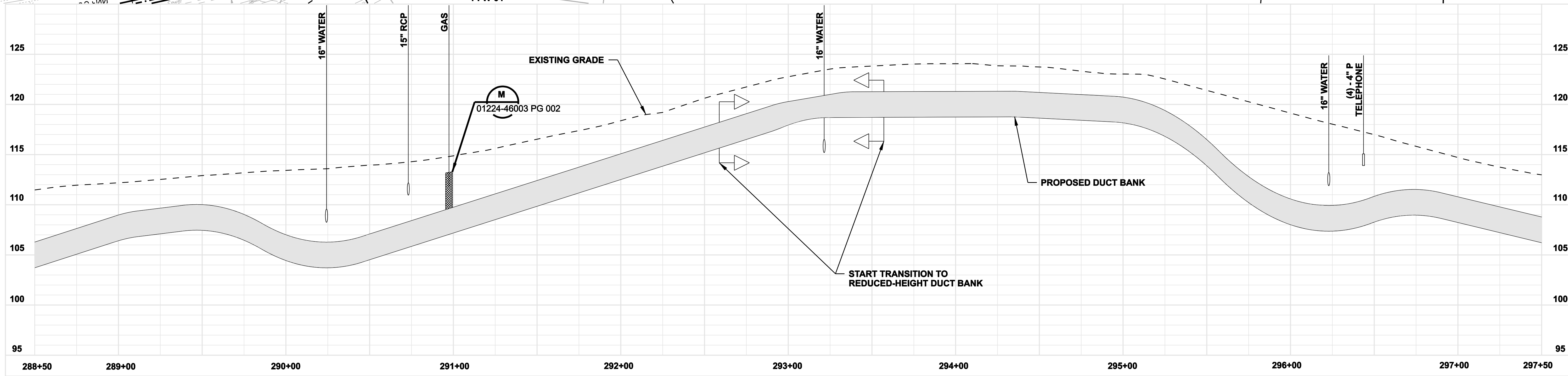
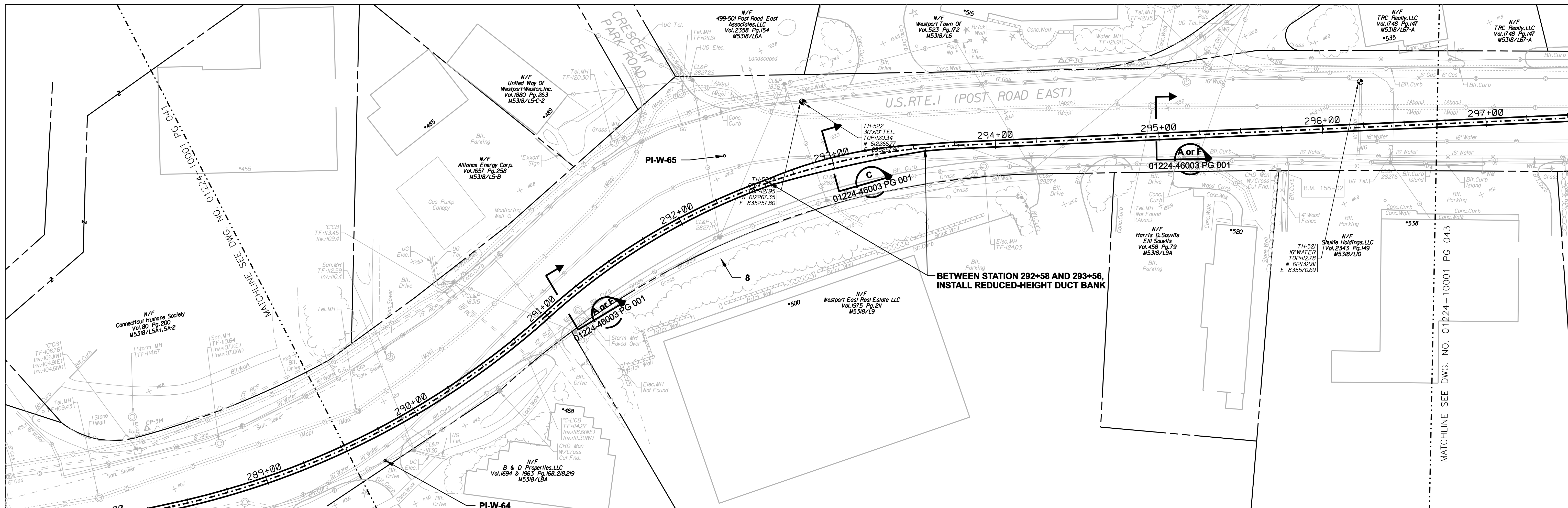
no.	date	revisions	by	chk
1	5/10/07	ISSUED CSC REVISED	CTC	

MF	NO.	DATE	REVISIONS	BY	CHK	APP	APP

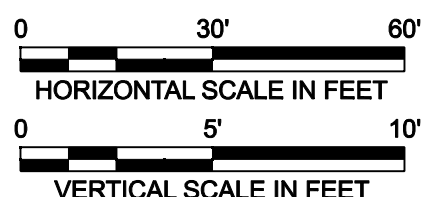

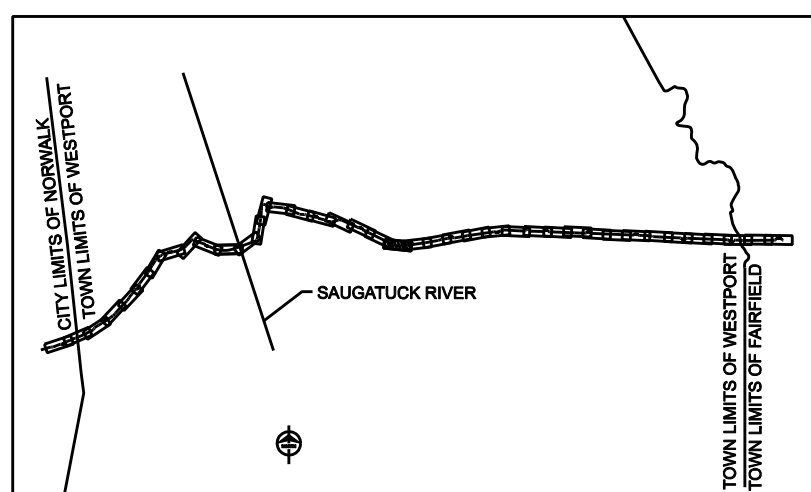
**NORTHEAST UTILITIES SERVICE CO.**

FOR THE CONNECTICUT LIGHT & POWER COMPANY  
TITLE MIDDLETOWN-NORWALK 345KV TRANSMISSION PROJECT  
TOWN OF WESTPORT  
PLAN AND PROFILE Sta. 281+50 to 290+00

BY	SEN-BMCD	CHKD	APP	APP
DATE	11-10-05	DATE	DATE	DATE
SCALE	AS NOTED	DWG. NO.	01224-10001 PG 041	



COPYRIGHT © 2007 BURNS & MCDONNELL ENGINEERING COMPANY, INC.



**ISSUED FOR  
CONSTRUCTION**

DOCKET No. 272



date 11/10/05  
designed C. COURTRIGHT  
detailed L. ROWSE  
checked S. NEWLAND

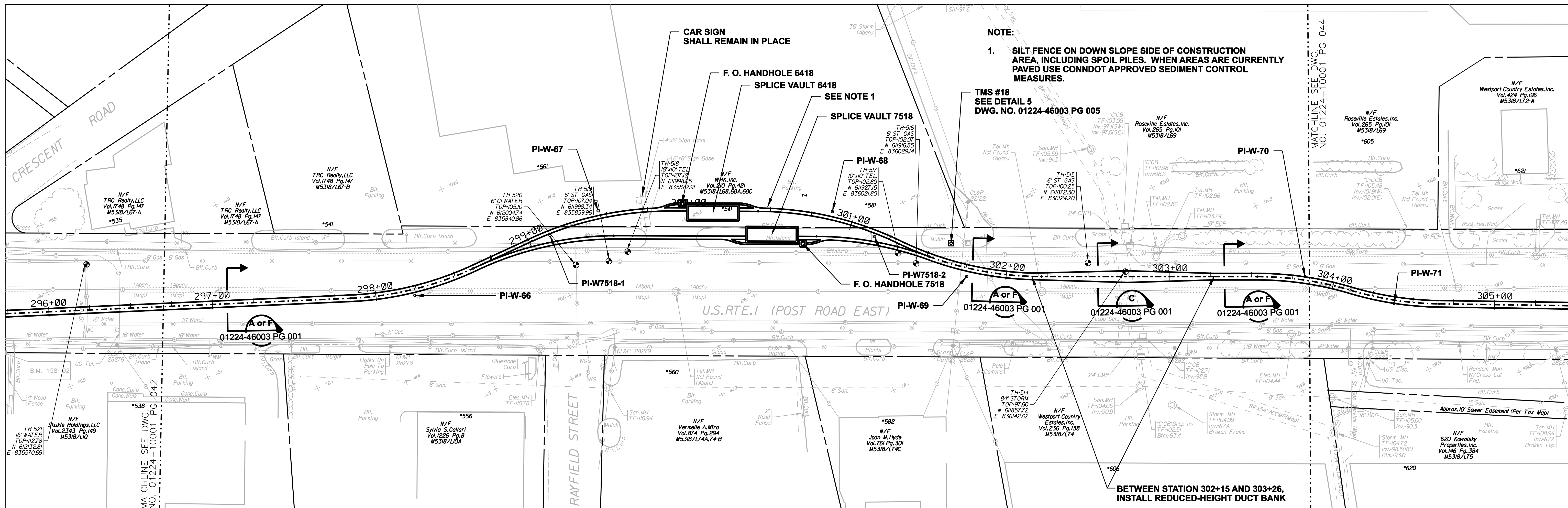
no.	date	revisions	by	chk
1	5/10/07	ISSUED CSC REVISED		CTC

MF	NO.	DATE	REVISIONS	BY	CHK	APP	APP

NORTHEAST UTILITIES SERVICE CO.

FOR THE CONNECTICUT LIGHT & POWER COMPANY  
TITLE MIDDLETOWN-NORWALK 345KV TRANSMISSION PROJECT  
TOWN OF WESTPORT  
PLAN AND PROFILE Sta. 288+50 to 297+50

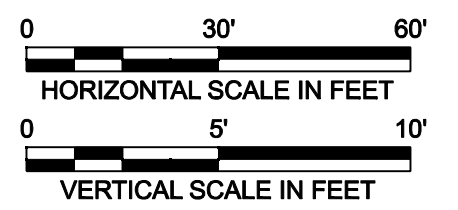
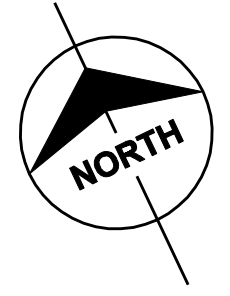
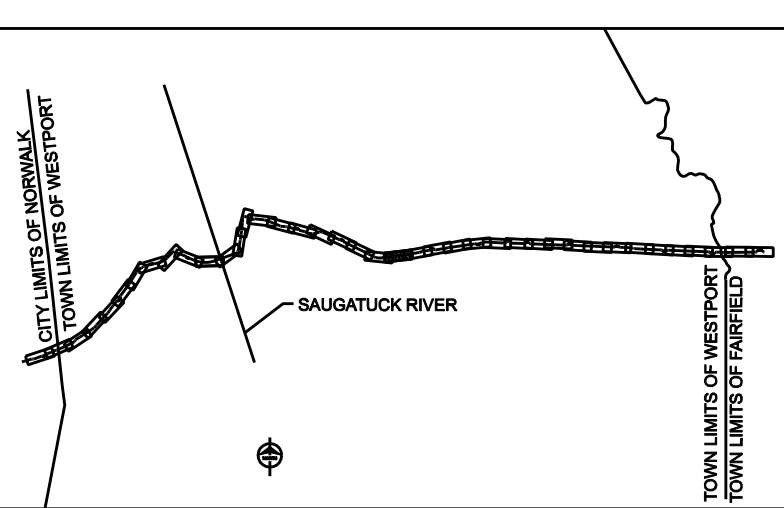
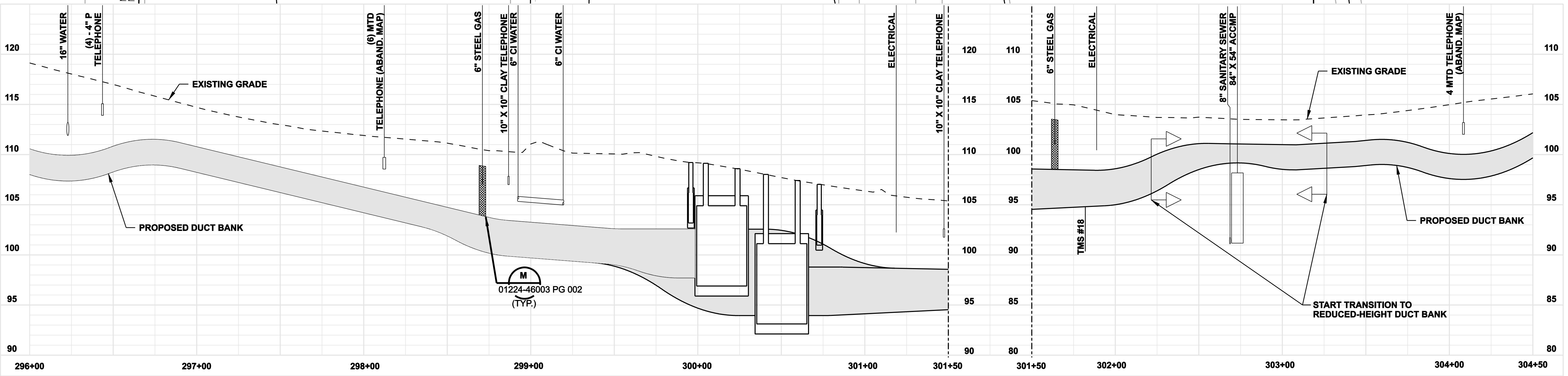
BY	SEN-BMCD	CHKD	APP	APP
DATE	11-10-05	DATE	DATE	DATE
SCALE	AS NOTED	DWG. NO.	01224-10001 PG 042	



**NOTE:**  
 1. SILT FENCE ON DOWN SLOPE SIDE OF CONSTRUCTION AREA, INCLUDING SPOIL PILES. WHEN AREAS ARE CURRENTLY PAVED USE CONDOT APPROVED SEDIMENT CONTROL MEASURES.

**TMS #18**  
 SEE DETAIL 5  
 DWG. NO. 01224-46003 PG 005

**BETWEEN STATION 302+15 AND 303+26,  
 INSTALL REDUCED-HEIGHT DUCT BANK**



**ISSUED FOR  
 CONSTRUCTION**

DOCKET No. 272



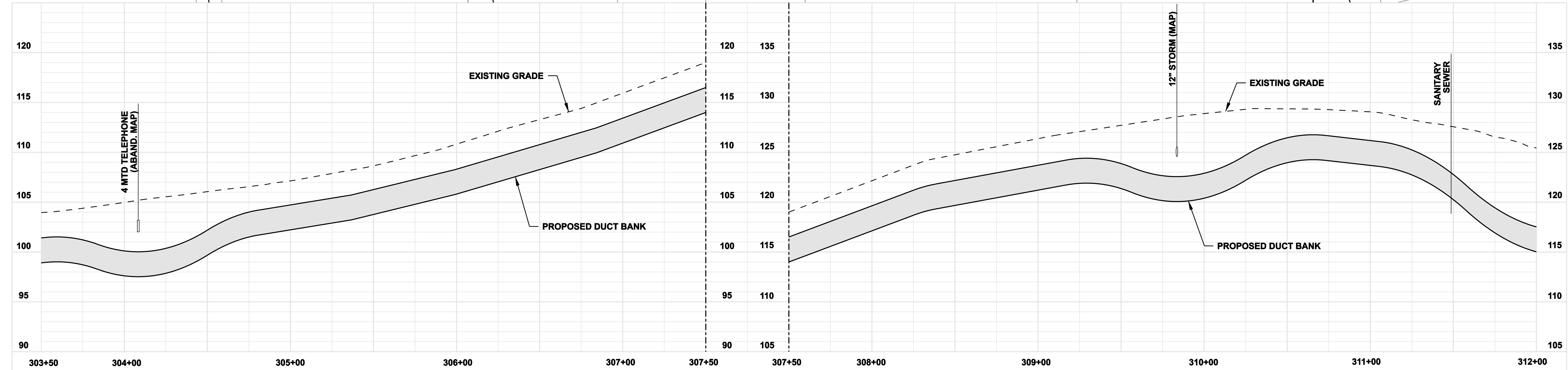
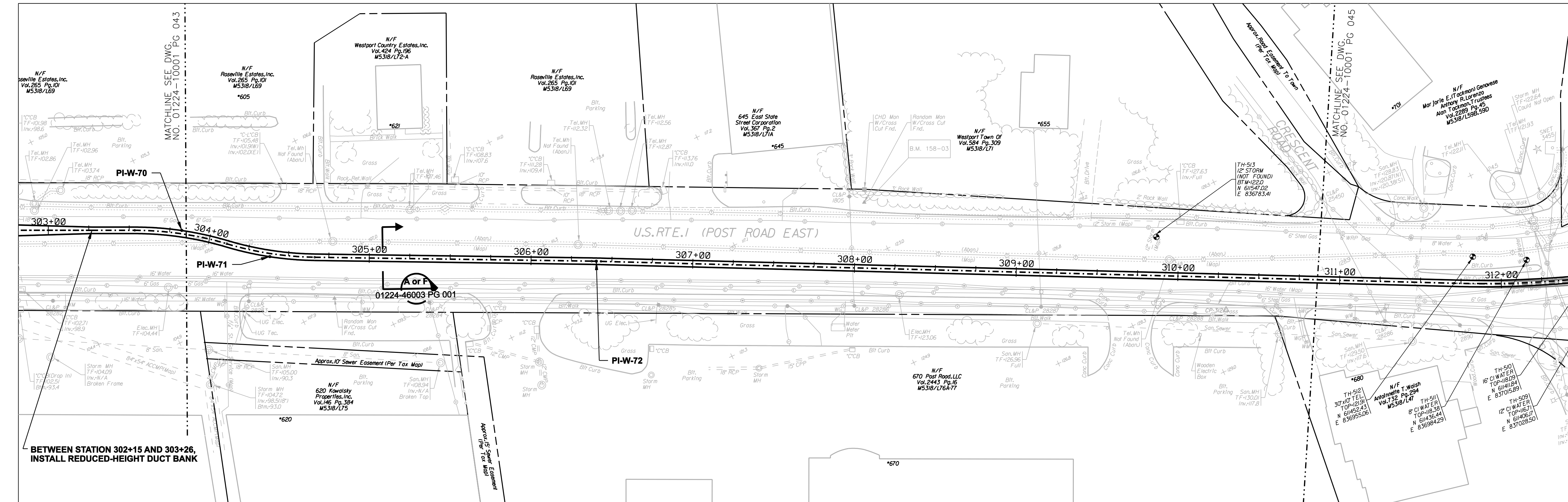
date 11/10/05  
 detailed L. ROWSE  
 designed C. COURTRIGHT  
 checked S. NEWLAND

no.	date	revisions	by	chk
1	5/10/07	ISSUED CSC REVISED	CTC	

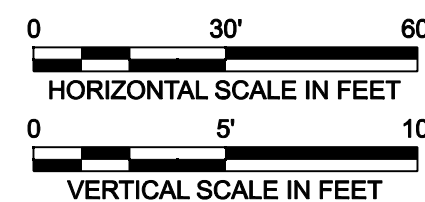

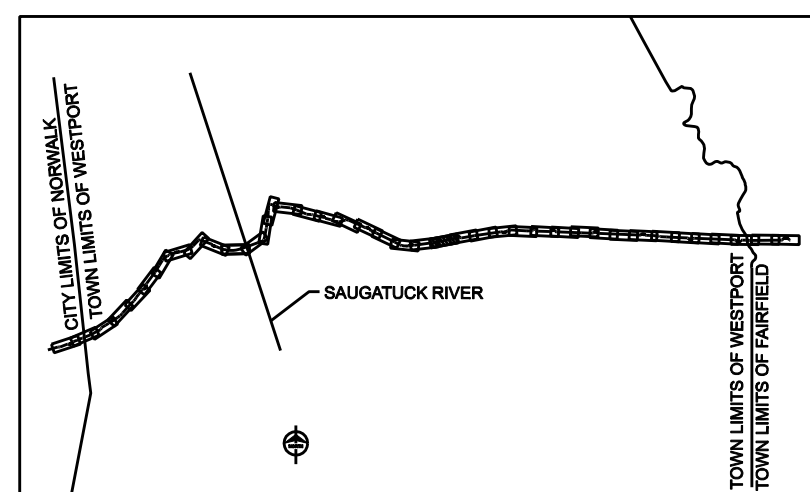
MF	NO.	DATE	REVISIONS	BY	CHK	APP	APP

NORTHEAST UTILITIES SERVICE CO.			
FOR THE CONNECTICUT LIGHT & POWER COMPANY			
TITLE MIDDLETOWN-NORWALK 345KV TRANSMISSION PROJECT			
TOWN OF WESTPORT PLAN AND PROFILE Sta. 296+00 to 304+50			
BY SEN-BMCD	CHKD	APP	APP
DATE 11-10-05	DATE	DATE	DATE
SCALE AS NOTED	D	DWG. NO. 01224-10001 PG 043	

COPYRIGHT © 2007 BURNS & MCDONNELL ENGINEERING COMPANY, INC.




COPYRIGHT © 2007 BURNS & MCDONNELL ENGINEERING COMPANY, INC.



**ISSUED FOR  
CONSTRUCTION**

DOCKET No. 272

no.	date	revisions	by	chk
1	5/10/07	ISSUED CSC REVISED	CTC	



**Burns & McDonnell**  
SINCE 1898

date	11/10/05	detailed	L. ROWSE
designed	C. COURTRIGHT	checked	S. NEWLAND

MF	NO.	DATE	REVISIONS	BY	CHK	APP	APP

**NORTHEAST UTILITIES SERVICE CO.**

FOR THE CONNECTICUT LIGHT & POWER COMPANY

TITLE  
MIDDLETOWN-NORWALK 345KV TRANSMISSION PROJECT

TOWN OF WESTPORT  
PLAN AND PROFILE Sta. 303+50 to 312+00

BY SEN-BMCD	CHKD	APP	APP
DATE 11-10-05	DATE	DATE	DATE
SCALE AS NOTED	D	DWG. NO.	01224-10001 PG 044