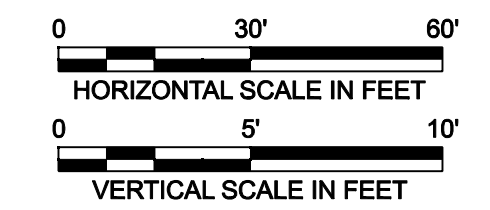

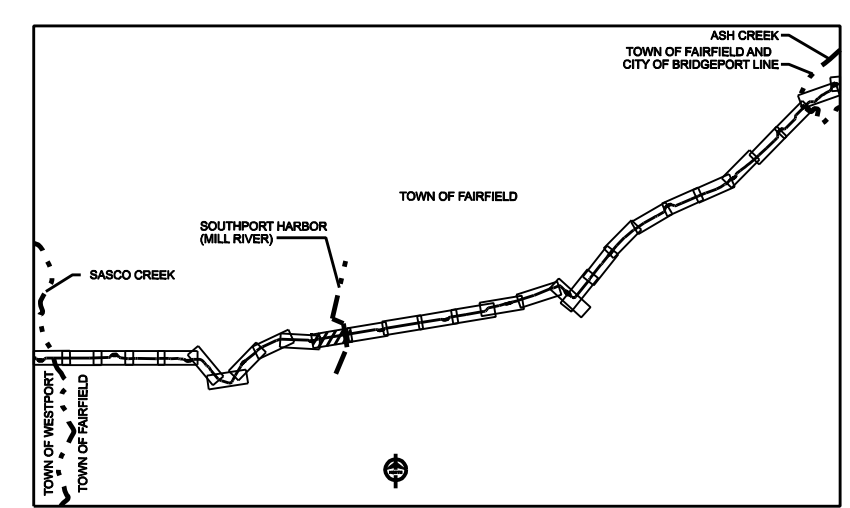



COPYRIGHT © 2007 BURNS & MCDONNELL ENGINEERING COMPANY, INC.



**ISSUED FOR
CONSTRUCTION**

DOCKET No. 272

no.	date	revisions	by	chk
1	5/10/07	ISSUED CSC REVISED		CTC



Burns & McDonnell
SINCE 1898

date	08/15/05	detailed	L. ROWSE
designed	C. COURTRIGHT	checked	S. NEWLAND

MF	NO.	DATE	REVISIONS	BY	CHK	APP	APP

NORTHEAST UTILITIES SERVICE CO.

FOR THE CONNECTICUT LIGHT & POWER COMPANY

TITLE: MIDDLETOWN-NORWALK 345KV TRANSMISSION PROJECT

TOWN OF FAIRFIELD ROUTE
PLAN AND PROFILE Sta. 505+50 to 514+50

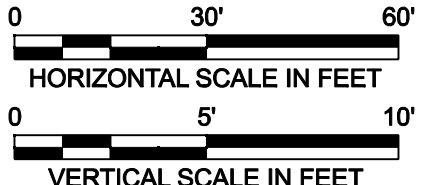

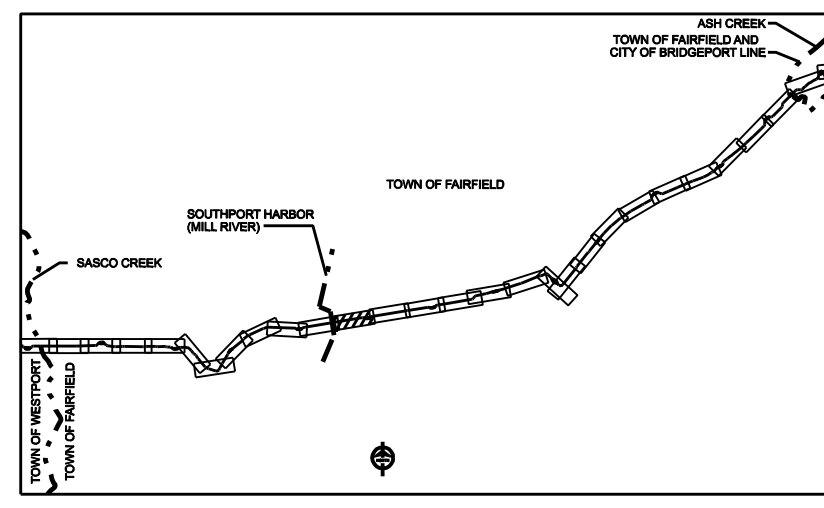
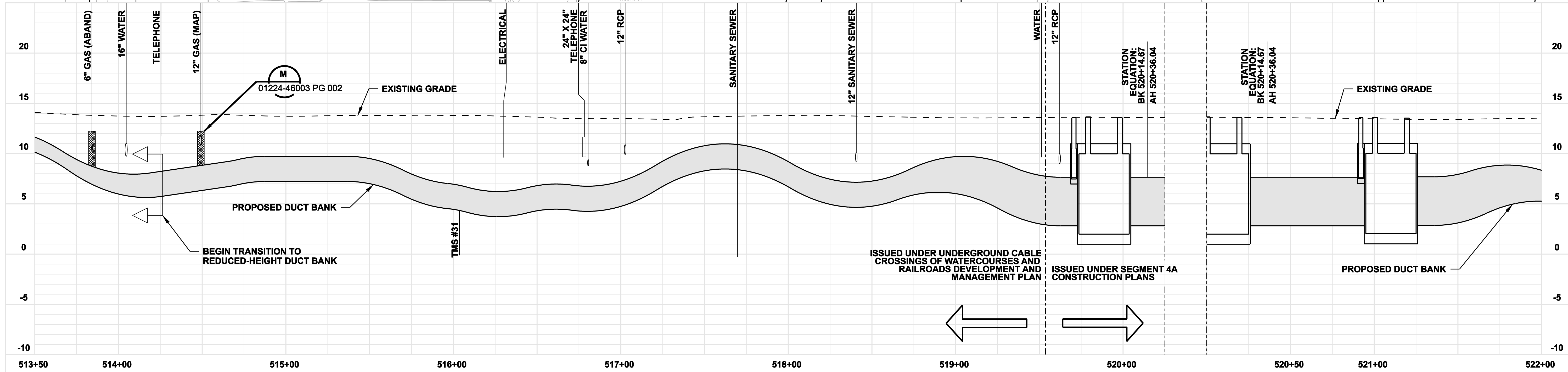
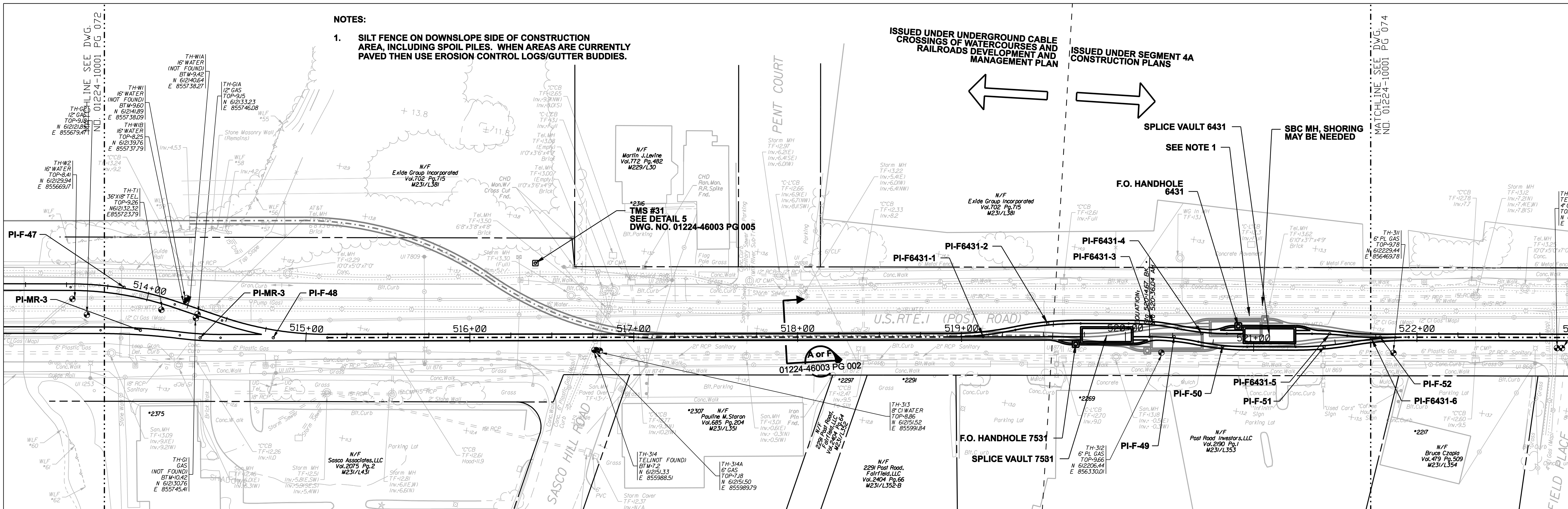
BY SEN-BMCD	CHKD	APP	APP
DATE 8-15-05	DATE	DATE	DATE
SCALE AS NOTED	D	DWG. NO.	01224-10001 PG 072

NOTES:

- SILT FENCE ON DOWNSLOPE SIDE OF CONSTRUCTION AREA, INCLUDING SPOIL PILES. WHEN AREAS ARE CURRENTLY PAVED THEN USE EROSION CONTROL LOGS/GUTTER BUDDIES.**

ISSUED UNDER UNDERGROUND CABLE CROSSINGS OF WATERCOURSES AND RAILROADS DEVELOPMENT AND MANAGEMENT PLAN

ISSUED UNDER SEGMENT 4A CONSTRUCTION PLANS



ISSUED FOR CONSTRUCTION

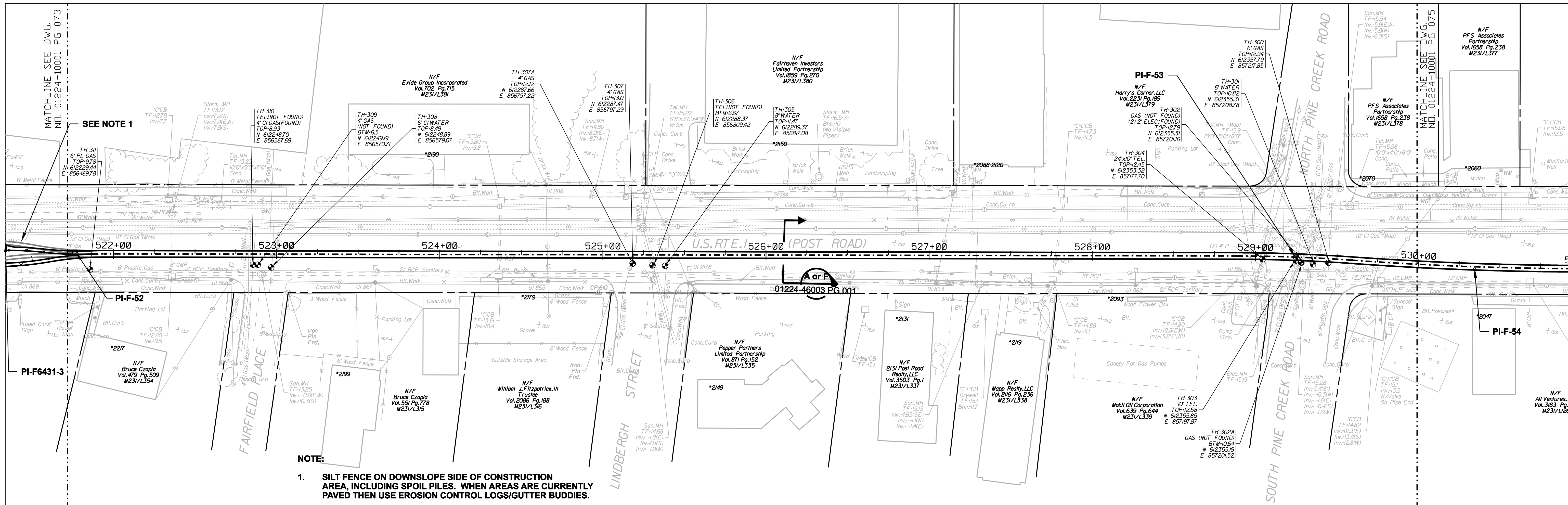
DOCKET No. 272



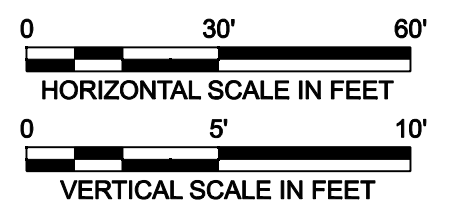

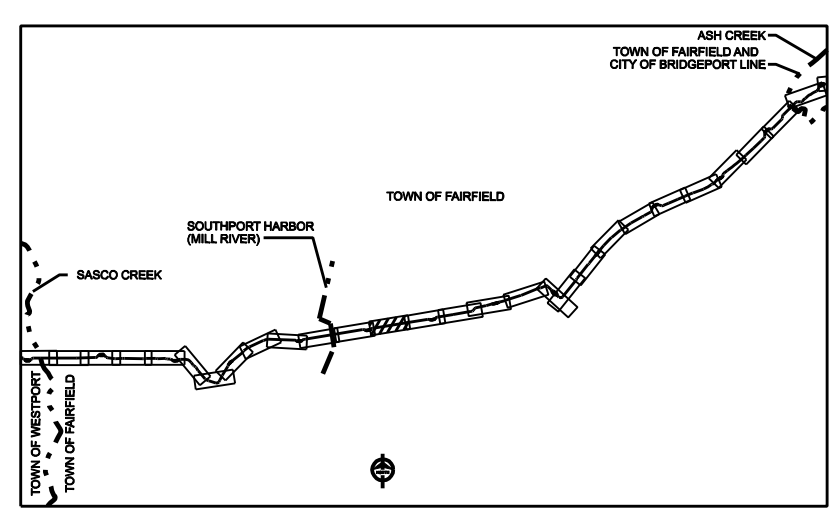
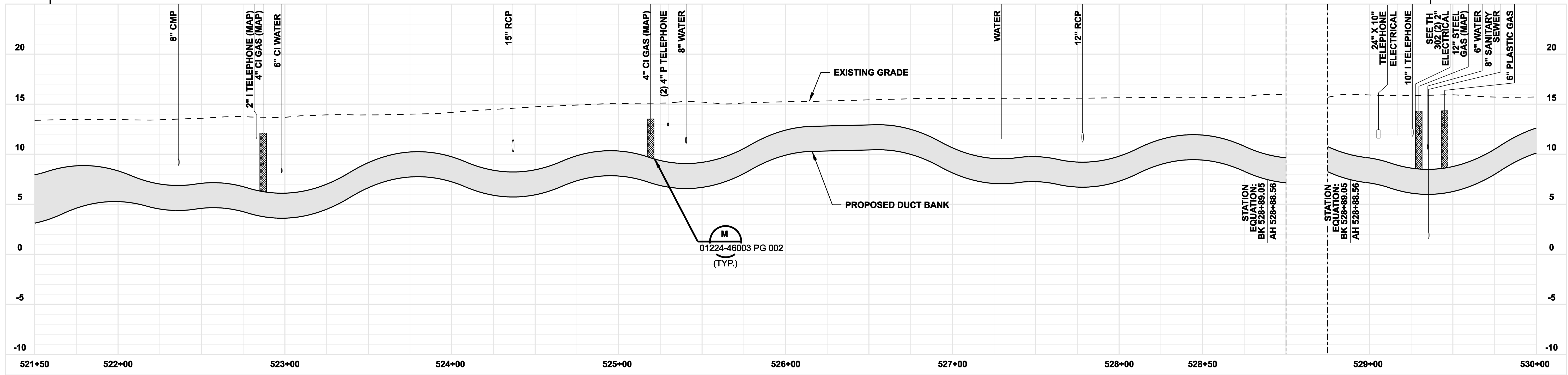
date 08/15/05 detailed L. ROWSE
 designed C. COURTRIGHT checked S. NEWLAND

no.	date	revisions	by	chk
1	5/10/07	ISSUED CSC REVISED	CTC	

NORTHEAST UTILITIES SERVICE CO.				
FOR THE CONNECTICUT LIGHT & POWER COMPANY				
TITLE MIDDLETOWN-NORWALK 345KV TRANSMISSION PROJECT				
TOWN OF FAIRFIELD ROUTE PLAN AND PROFILE Sta. 513+50 to 522+00				
BY SEN-BMCD	CHKD	APP	APP	
DATE 8-15-05	DATE	DATE	DATE	
SCALE AS NOTED		DWG. NO.		
		01224-10001 PG 073		
MF NO.	DATE	REVISIONS	BY	CHK APP APP



NOTE:
 1. SILT FENCE ON DOWNSLOPE SIDE OF CONSTRUCTION AREA, INCLUDING SPOIL PILES. WHEN AREAS ARE CURRENTLY PAVED THEN USE EROSION CONTROL LOGS/GUTTER BUDDIES.



ISSUED FOR CONSTRUCTION

DOCKET No. 272



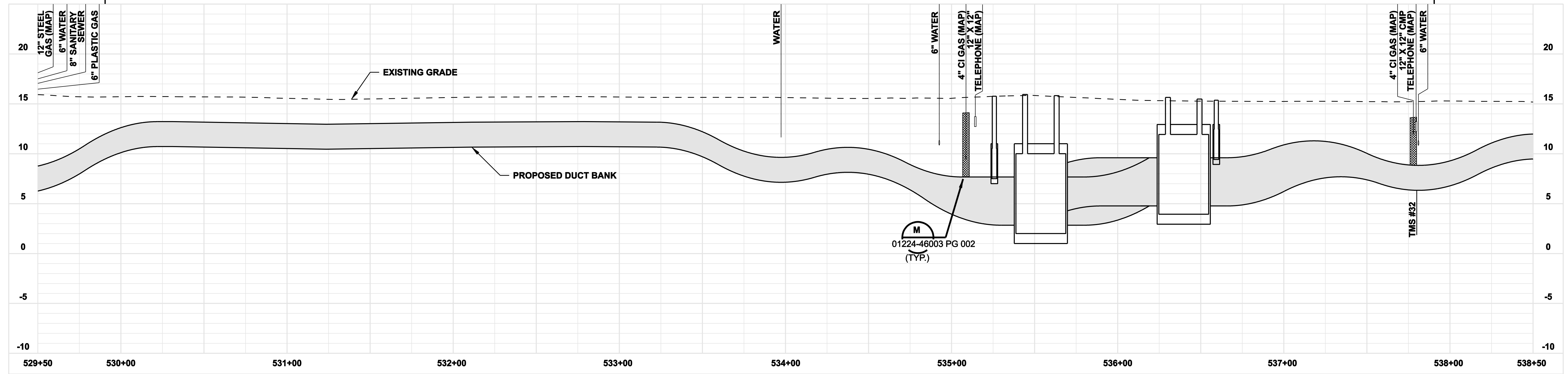
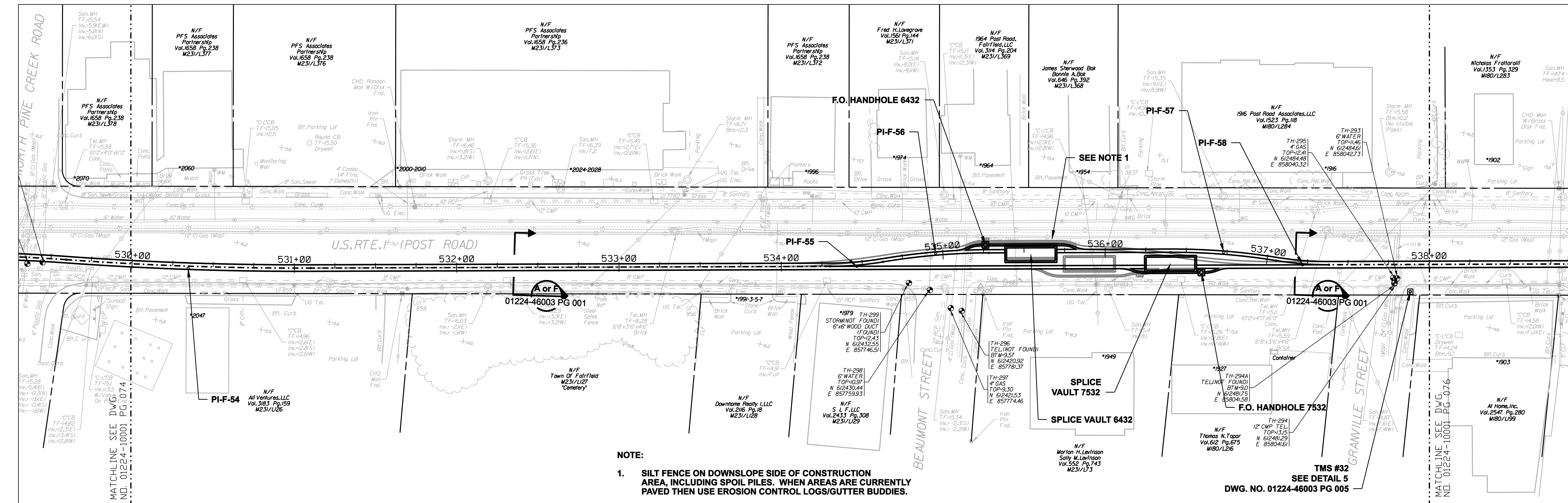
date 08/15/05
 detailed L. ROWSE
 designed C. COURTRIGHT
 checked S. NEWLAND

no.	date	revisions	by	chk
1	5/10/07	ISSUED CSC REVISED	CTC	

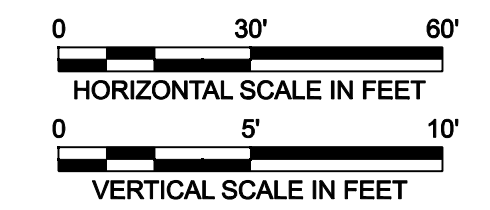

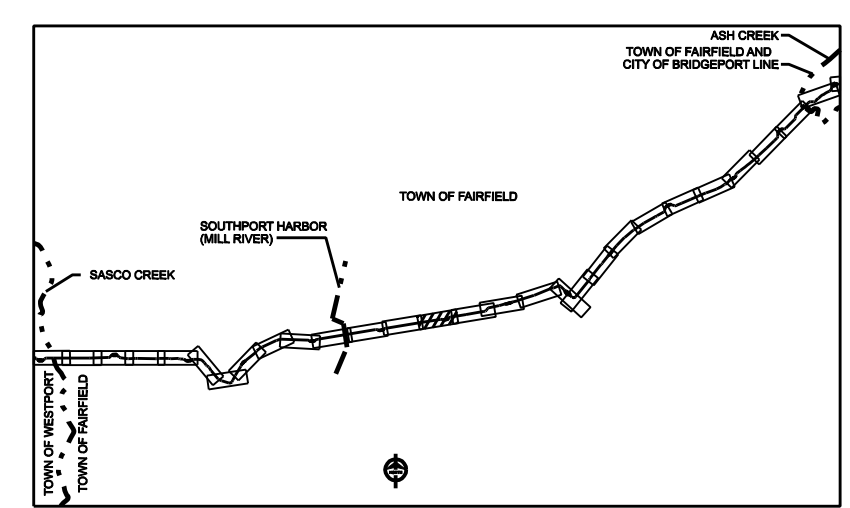
MF	NO.	DATE	REVISIONS	BY	CHK	APP	APP

NORTHEAST UTILITIES SERVICE CO.			
FOR THE CONNECTICUT LIGHT & POWER COMPANY			
TITLE MIDDLETOWN-NORWALK 345KV TRANSMISSION PROJECT			
TOWN OF FAIRFIELD ROUTE PLAN AND PROFILE Sta. 521+50 to 530+00			
BY SEN-BMCD	CHKD	APP	APP
DATE 8-15-05	DATE	DATE	DATE
SCALE AS NOTED	DWG. NO.		01224-10001 PG 074

COPYRIGHT © 2007 BURNS & MCDONNELL ENGINEERING COMPANY, INC.



COPYRIGHT © 2007 BURNS & MCDONNELL ENGINEERING COMPANY, INC.



**ISSUED FOR
CONSTRUCTION**

DOCKET No. 272

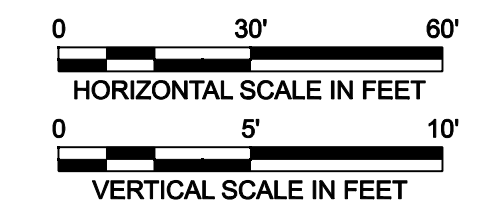

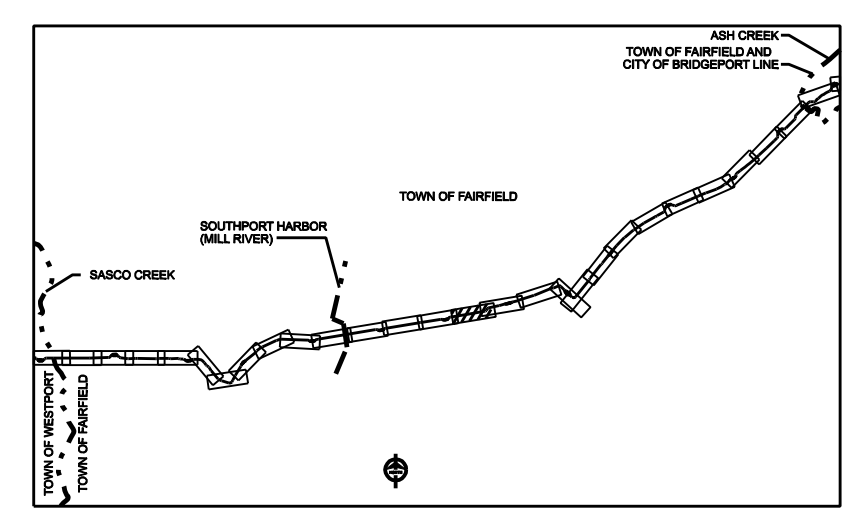
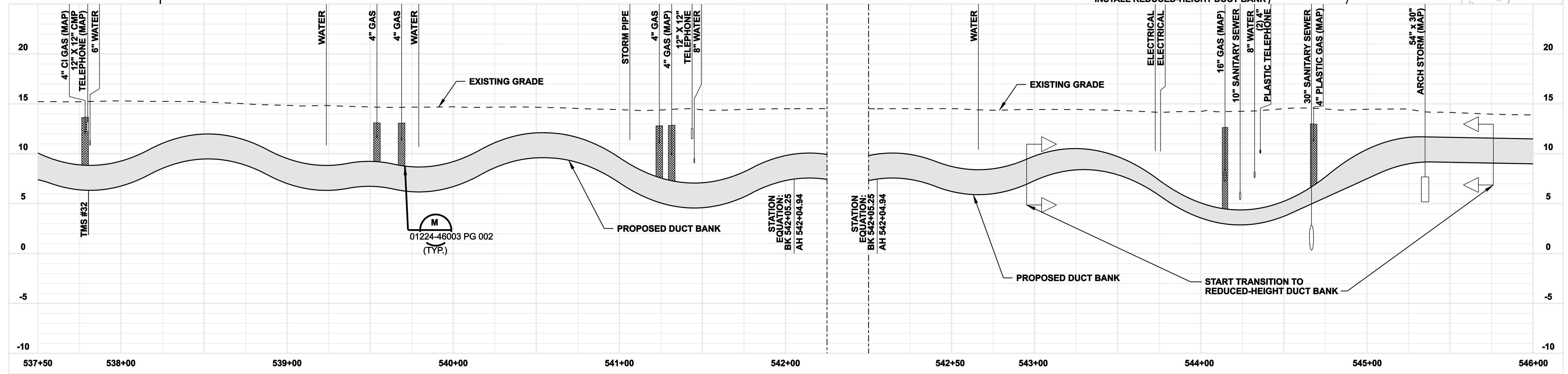
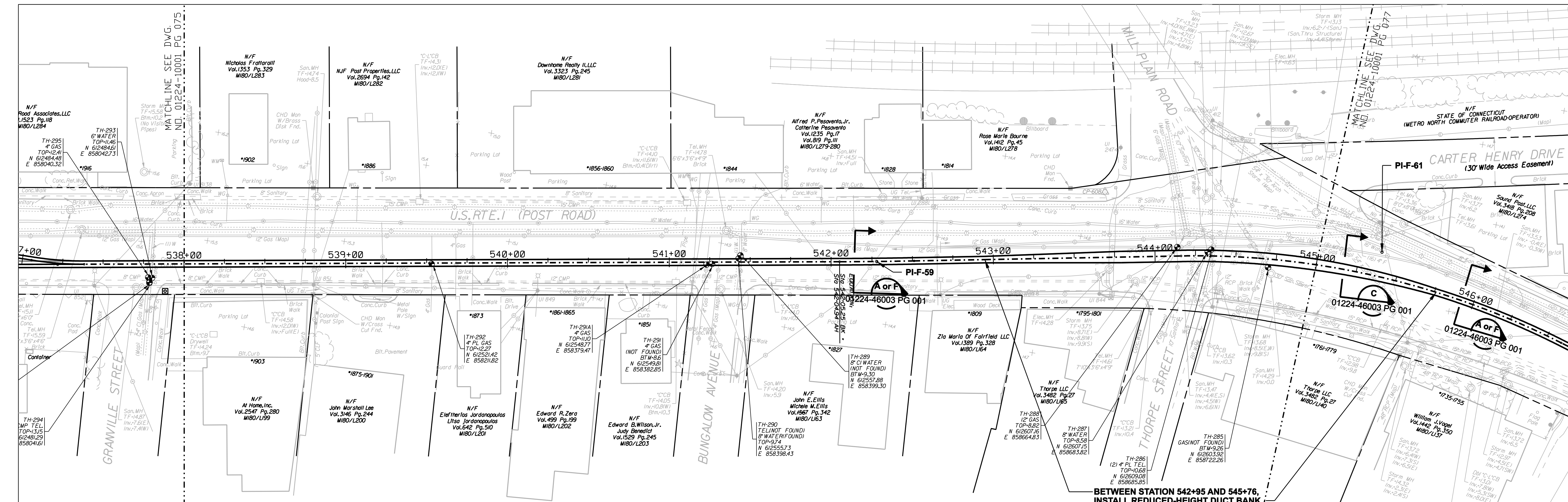


date 08/15/05
designed C. COURTRIGHT
detailed L. ROWSE
checked S. NEWLAND

no.	date	revisions	by	chk
1	5/10/07	ISSUED CSC REVISED		CTC

MF NO.	DATE	REVISIONS	BY	CHK	APP	APP

NORTHEAST UTILITIES SERVICE CO.			
FOR THE CONNECTICUT LIGHT & POWER COMPANY			
TITLE MIDDLETOWN-NORWALK 345KV TRANSMISSION PROJECT			
TOWN OF FAIRFIELD ROUTE PLAN AND PROFILE Sta. 529+50 to 538+50			
BY SEN-BMCD	CHKD	APP	APP
DATE 8-15-05	DATE	DATE	DATE
SCALE AS NOTED	DWG. NO. 01224-10001 PG 075		



ISSUED FOR CONSTRUCTION

DOCKET No. 272



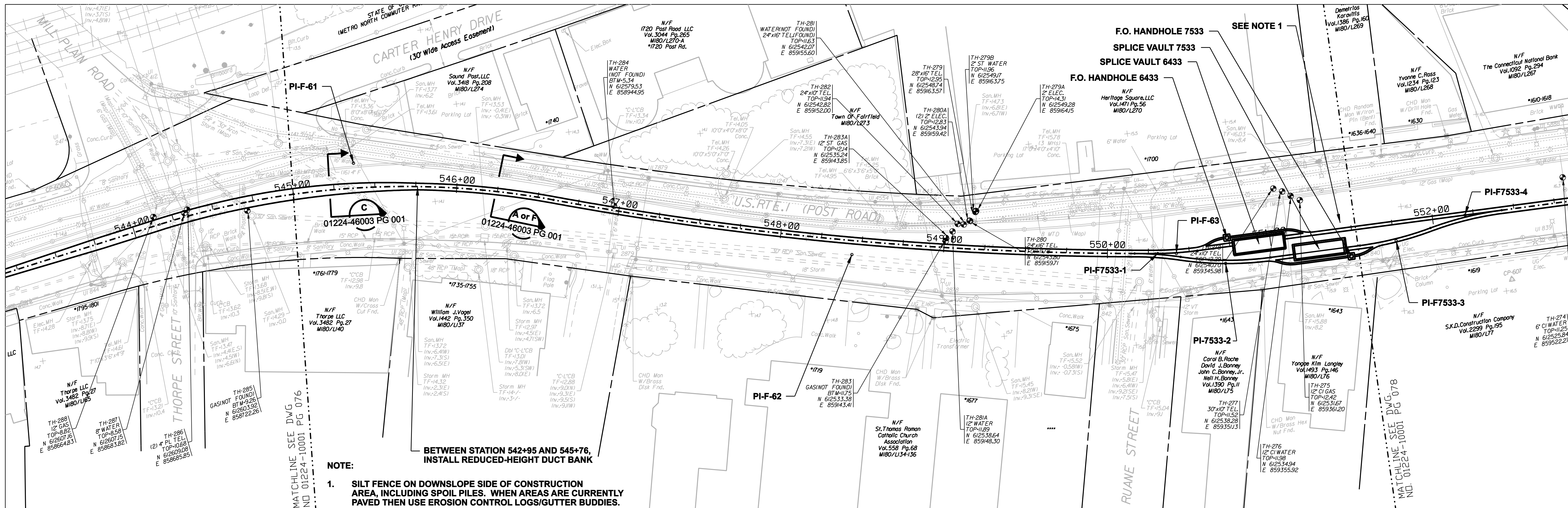
date 08/15/05
 detailed L. ROWSE
 designed C. COURTRIGHT
 checked S. NEWLAND

no.	date	revisions	by	chk
1	5/10/07	ISSUED CSC REVISED		CTC

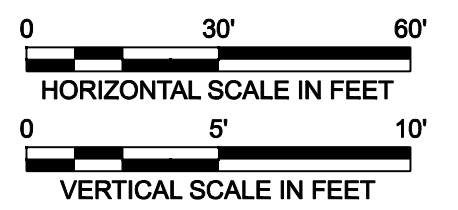

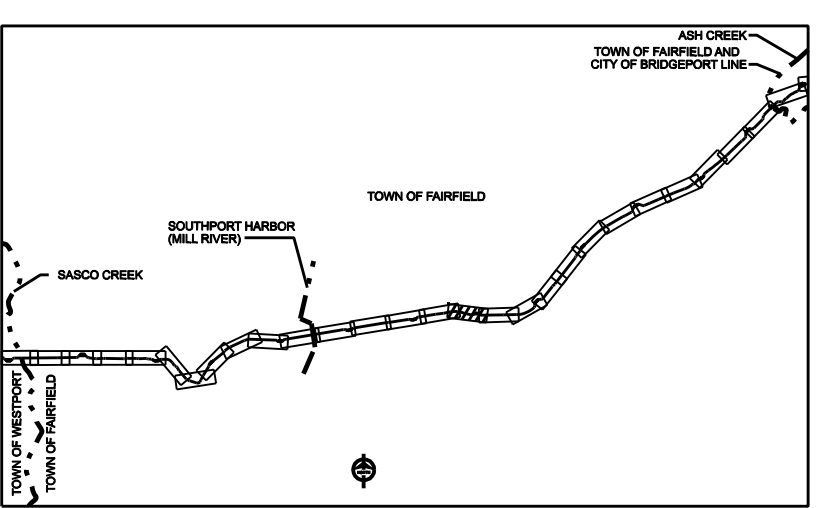
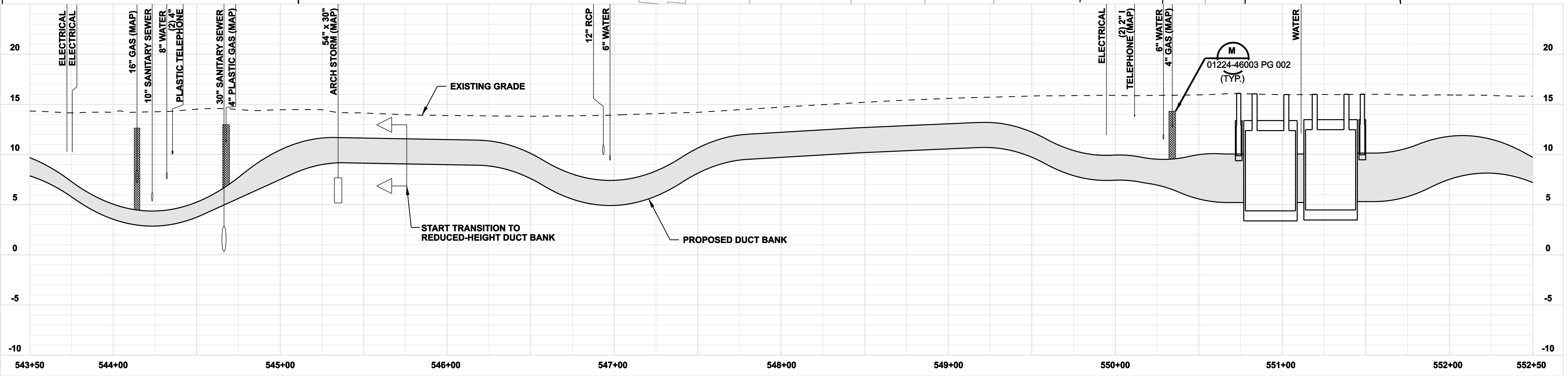
MF	NO.	DATE	REVISIONS	BY	CHK	APP	APP

NORTHEAST UTILITIES SERVICE CO.				
FOR THE CONNECTICUT LIGHT & POWER COMPANY				
TITLE MIDDLETOWN-NORWALK 345KV TRANSMISSION PROJECT				
TOWN OF FAIRFIELD ROUTE PLAN AND PROFILE Sta. 537+50 to 546+00				
BY SEN-BMCD	CHKD	APP	APP	
DATE 8-15-05	DATE	DATE	DATE	
SCALE AS NOTED		DWG. NO.		
		01224-10001 PG 076		

COPYRIGHT © 2007 BURNS & MCDONNELL ENGINEERING COMPANY, INC.



NOTE:
 1. SILT FENCE ON DOWNSLOPE SIDE OF CONSTRUCTION AREA, INCLUDING SPOIL PILES. WHEN AREAS ARE CURRENTLY PAVED THEN USE EROSION CONTROL LOGS/GUTTER BUDDIES.



ISSUED FOR CONSTRUCTION

DOCKET No. 272

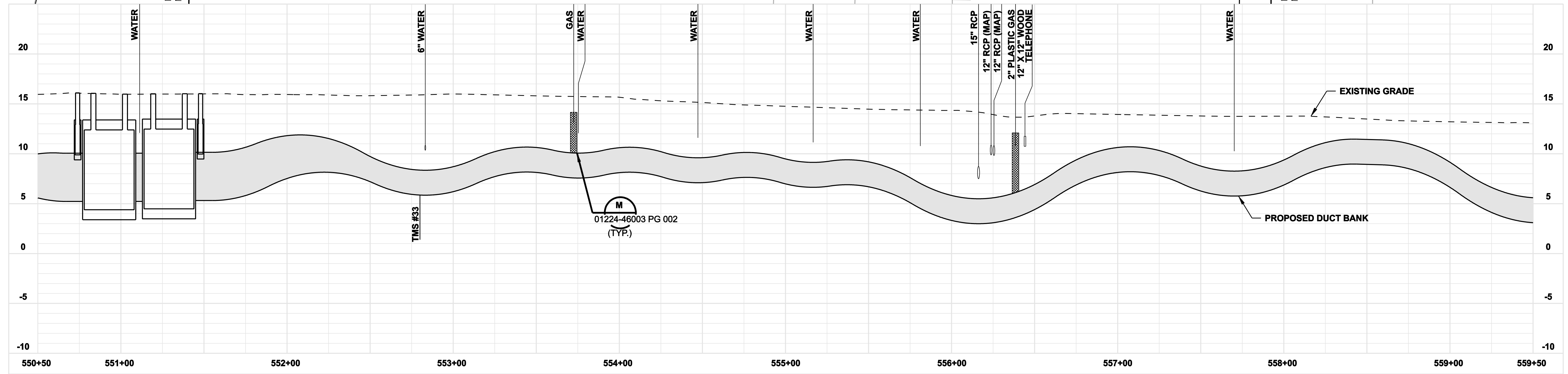
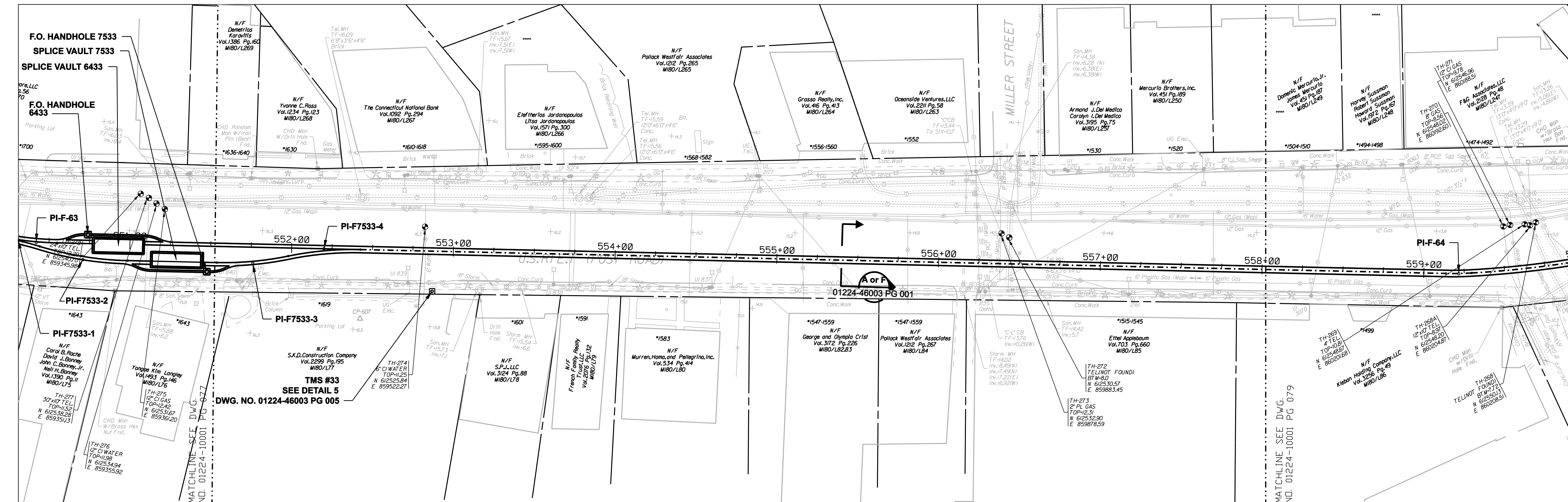


date 09/07/05 detailed L. ROWSE
 designed C. COURTRIGHT checked S. NEWLAND

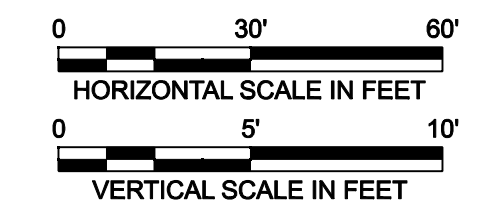

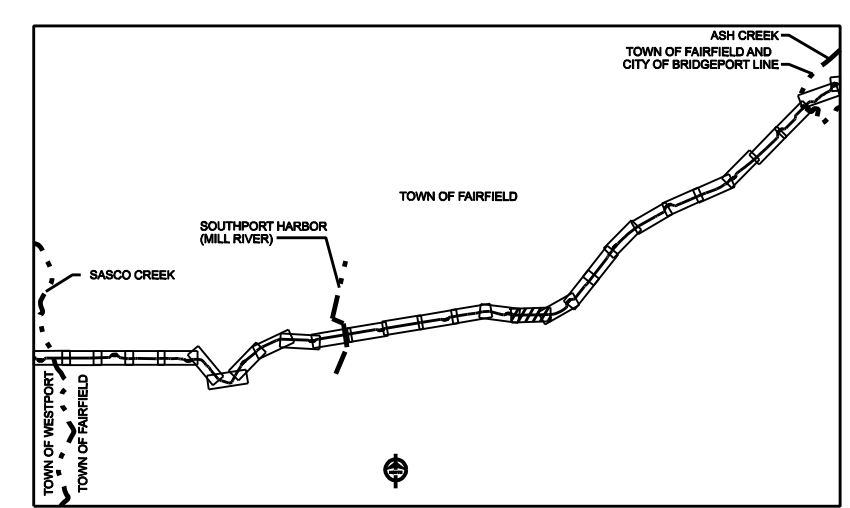
no.	date	revisions	by	chk
1	5/10/07	ISSUED CSC REVISED		CTC

NORTHEAST UTILITIES SERVICE CO.				
FOR THE CONNECTICUT LIGHT & POWER COMPANY				
TITLE MIDDLETOWN-NORWALK 345KV TRANSMISSION PROJECT				
TOWN OF FAIRFIELD ROUTE PLAN AND PROFILE Sta. 543+50 to 552+50				
BY SEN-BMCD	CHKD	APP	APP	
DATE 8-15-05	DATE	DATE	DATE	
SCALE AS NOTED	D		DWG. NO. 01224-10001 PG 077	

COPYRIGHT © 2007 BURNS & MCDONNELL ENGINEERING COMPANY, INC.



COPYRIGHT © 2007 BURNS & MCDONNELL ENGINEERING COMPANY, INC.



**ISSUED FOR
CONSTRUCTION**

DOCKET No. 272

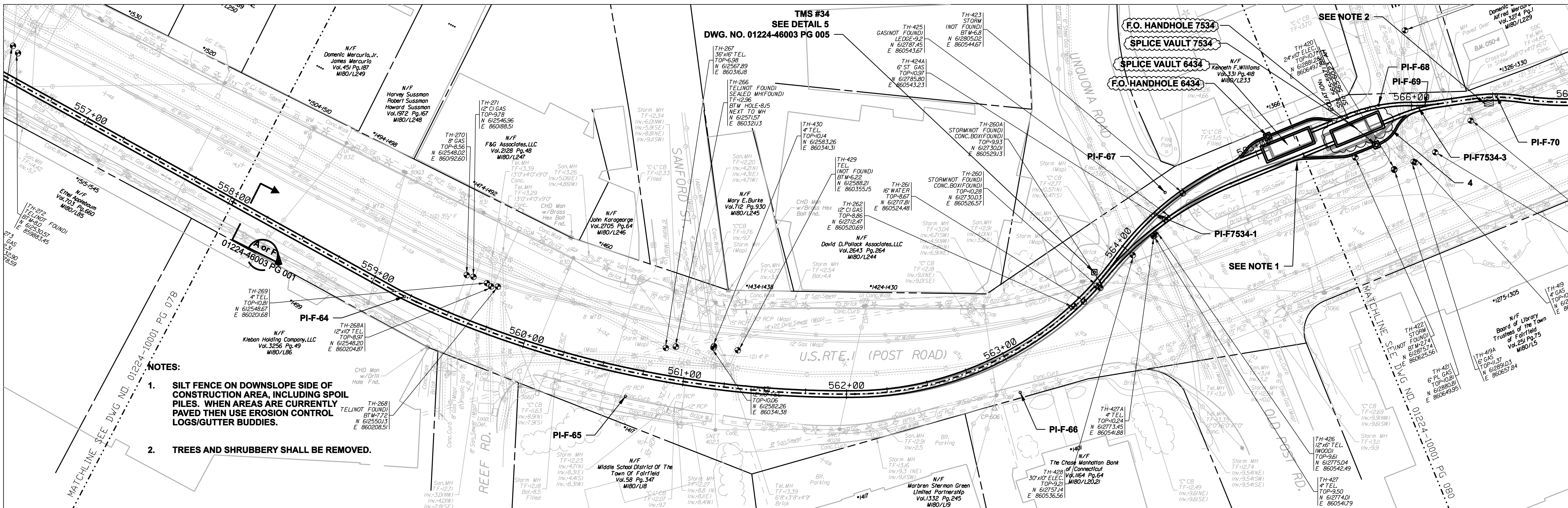


date 09/07/05
designed C. COURTRIGHT
detailed L. ROWSE
checked S. NEWLAND

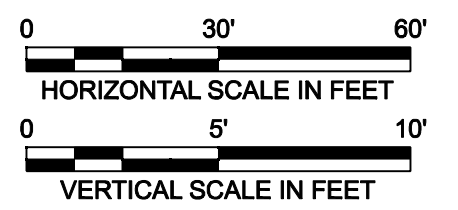

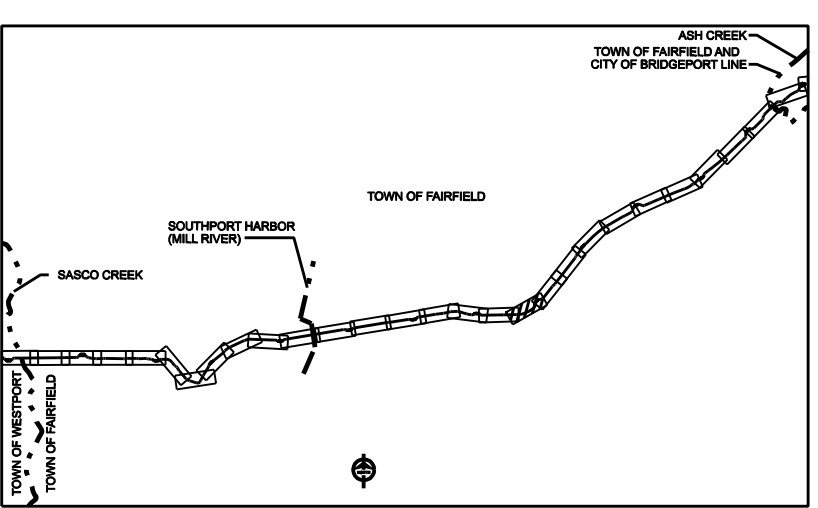
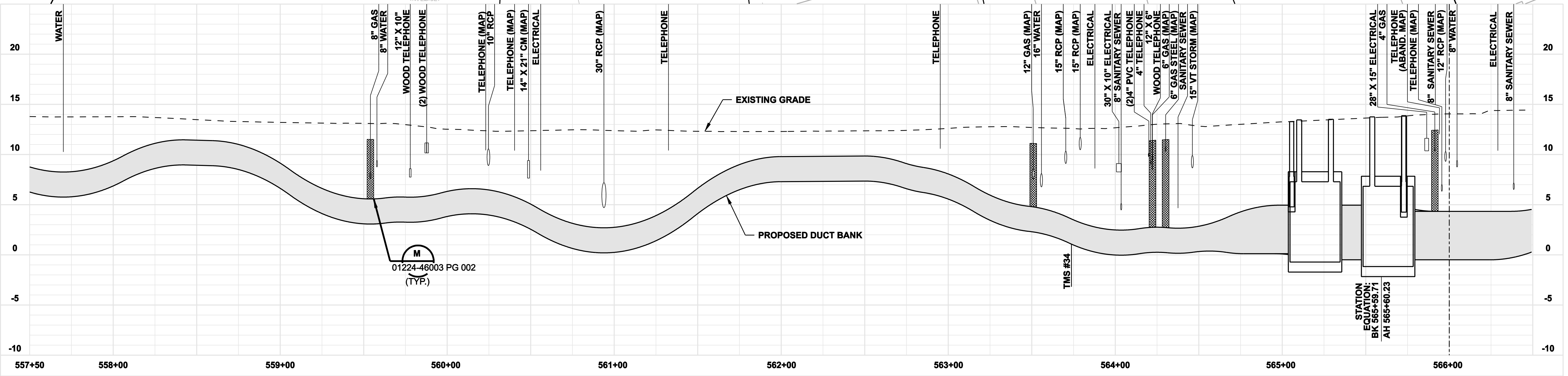
no.	date	revisions	by	chk
1	5/10/07	ISSUED CSC REVISED	CTC	

MF	NO.	DATE	REVISIONS	BY	CHK	APP	APP

NORTHEAST UTILITIES SERVICE CO.			
FOR THE CONNECTICUT LIGHT & POWER COMPANY			
TITLE MIDDLETOWN-NORWALK 345KV TRANSMISSION PROJECT			
TOWN OF FAIRFIELD ROUTE PLAN AND PROFILE Sta. 550+50 to 559+50			
BY SEN-BMCD	CHKD	APP	APP
DATE 8-15-05	DATE	DATE	DATE
SCALE AS NOTED	DWG. NO.	01224-10001 PG 078	



- NOTES:**
1. SILT FENCE ON DOWNSLOPE SIDE OF CONSTRUCTION AREA, INCLUDING SPOIL PILES. WHEN AREAS ARE CURRENTLY PAVED THEN USE EROSION CONTROL LOGS/GUTTER BUDDIES.
 2. TREES AND SHRUBBERY SHALL BE REMOVED.



ISSUED FOR CONSTRUCTION

DOCKET No. 272



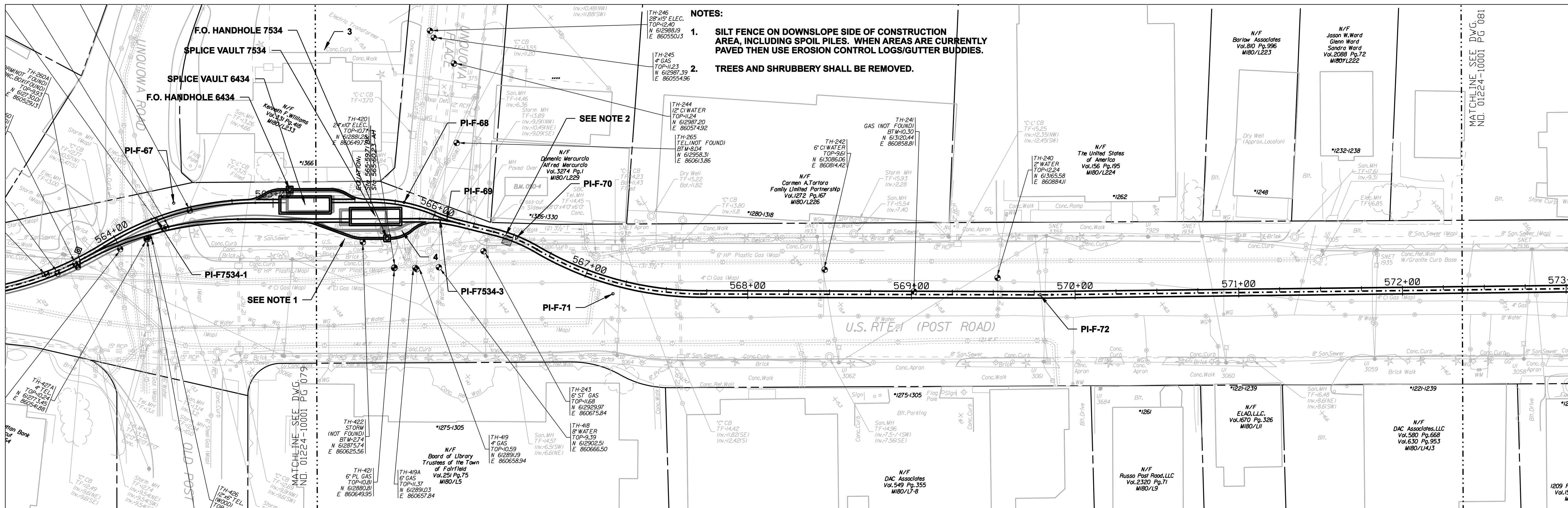
date 09/07/05 detailed L. ROWSE
 designed C. COURTRIGHT checked S. NEWLAND

no.	date	revisions	by	chk
1	5/10/07	ISSUED CSC REVISED	CTC	

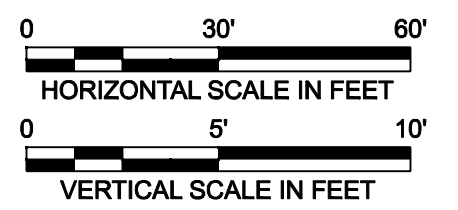
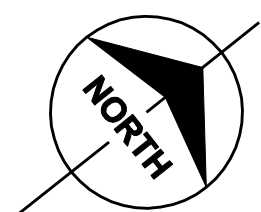
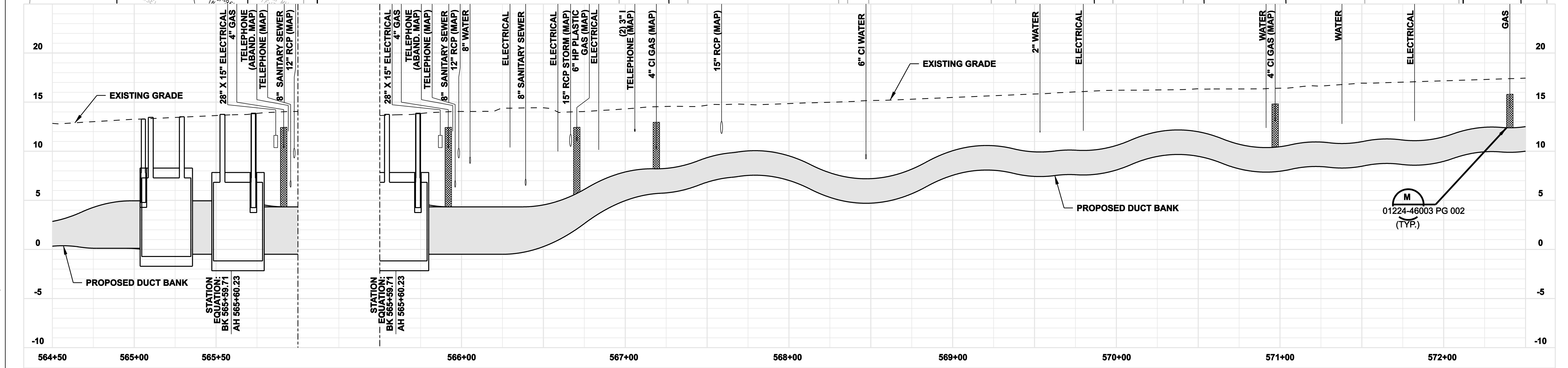
MF	NO.	DATE	REVISIONS	BY	CHK	APP	APP

NORTHEAST UTILITIES SERVICE CO.			
FOR THE CONNECTICUT LIGHT & POWER COMPANY			
TITLE MIDDLETOWN-NORWALK 345KV TRANSMISSION PROJECT			
TOWN OF FAIRFIELD ROUTE PLAN AND PROFILE Sta. 557+50 to 566+00			
BY SEN-BMCD	CHKD	APP	APP
DATE 8-15-05	DATE	DATE	DATE
SCALE AS NOTED	D	DWG. NO. 01224-10001 PG 079	

COPYRIGHT © 2007 BURNS & MCDONNELL ENGINEERING COMPANY, INC.



- NOTES:**
- SILT FENCE ON DOWNSLOPE SIDE OF CONSTRUCTION AREA, INCLUDING SPOIL PILES. WHEN AREAS ARE CURRENTLY PAVED THEN USE EROSION CONTROL LOGS/GUTTER BUDDIES.**
 - TREES AND SHRUBBERY SHALL BE REMOVED.**



ISSUED FOR CONSTRUCTION

DOCKET No. 272

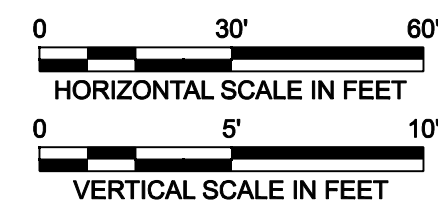
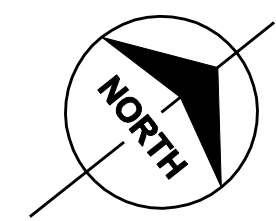
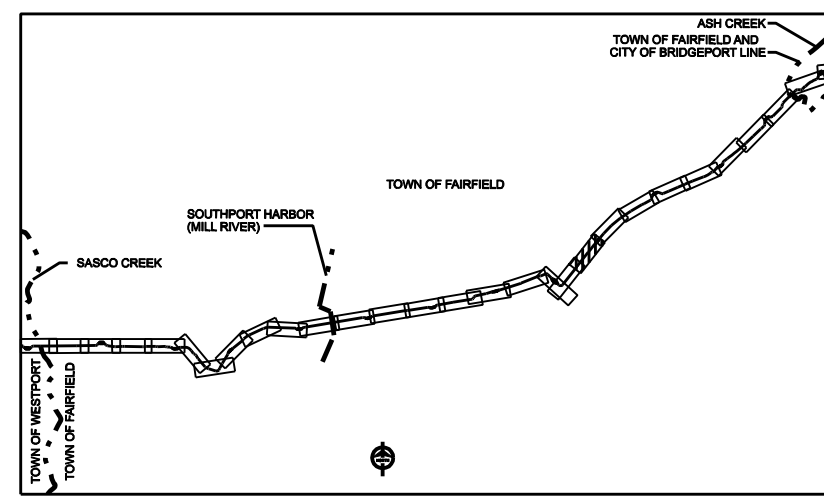
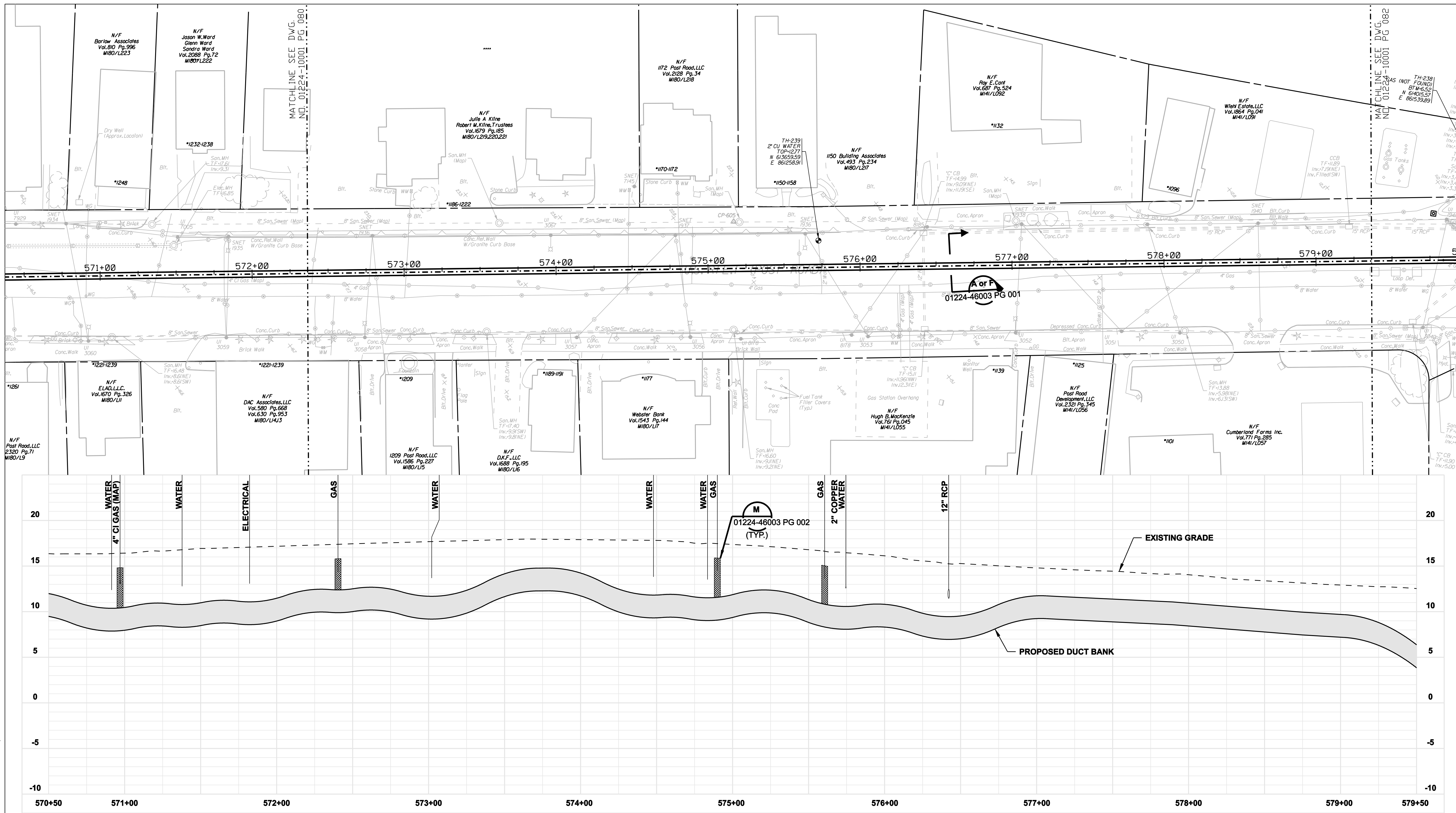


date 08/15/05
 designed C. COURTRIGHT
 detailed L. ROWSE
 checked S. NEWLAND

no.	date	revisions	by	chk
1	5/10/07	ISSUED CSC REVISED		CTC

MF	NO.	DATE	REVISIONS	BY	CHK	APP	APP

NORTHEAST UTILITIES SERVICE CO.			
FOR THE CONNECTICUT LIGHT & POWER COMPANY			
TITLE MIDDLETOWN-NORWALK 345KV TRANSMISSION PROJECT			
TOWN OF FAIRFIELD ROUTE PLAN AND PROFILE Sta. 564+50 to 572+50			
BY SEN-BMCD	CHKD	APP	APP
DATE 8-15-05	DATE	DATE	DATE
SCALE AS NOTED	DWG. NO.		
	D		01224-10001 PG 080



**ISSUED FOR
CONSTRUCTION**

DOCKET No. 272

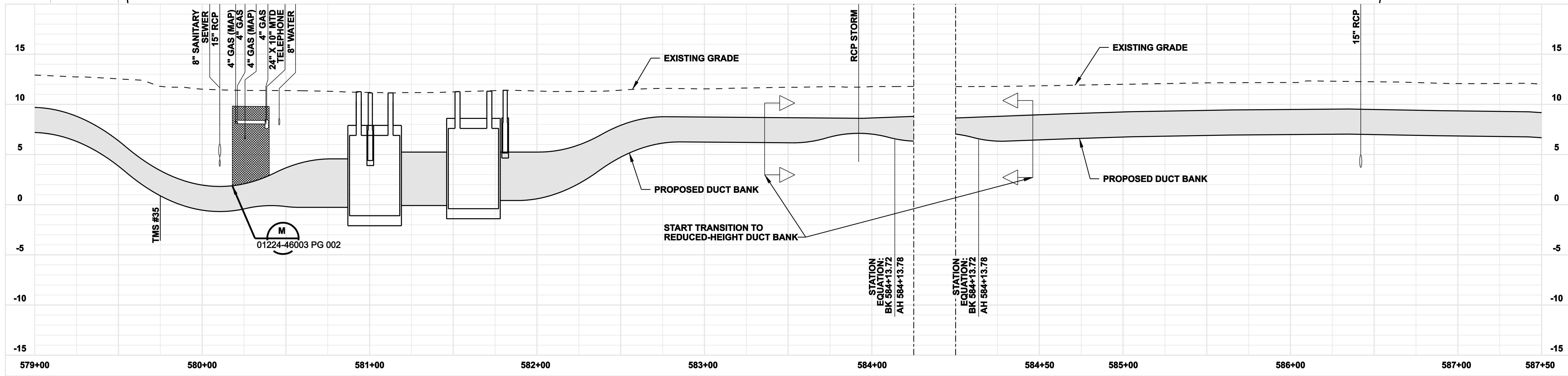
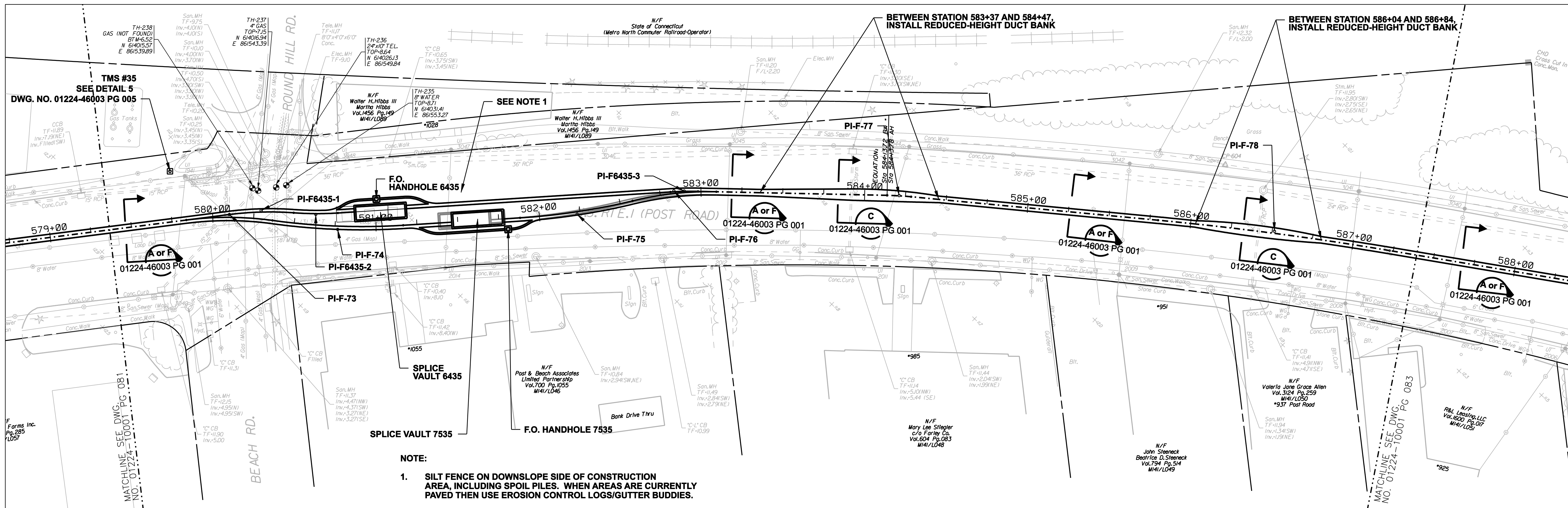


date 08/15/05 detailed L. ROWSE
designed C. COURTRIGHT checked S. NEWLAND

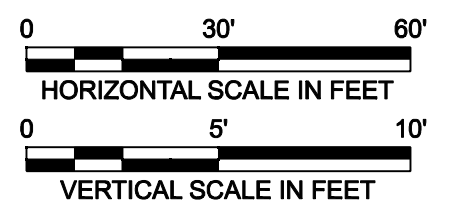

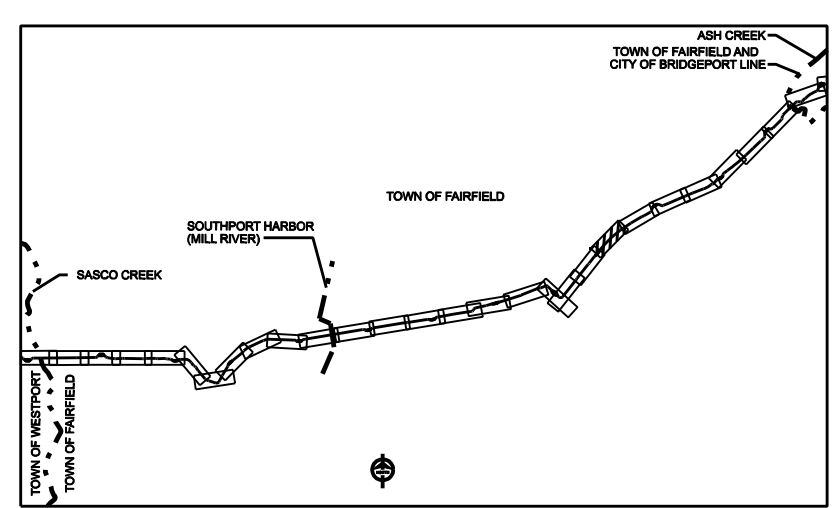
no.	date	revisions	by	chk
1	5/10/07	ISSUED CSC REVISED	CTC	

MF	NO.	DATE	REVISIONS	BY	CHK	APP	APP

NORTHEAST UTILITIES SERVICE CO.			
FOR THE CONNECTICUT LIGHT & POWER COMPANY			
TITLE MIDDLETOWN-NORWALK 345KV TRANSMISSION PROJECT			
TOWN OF FAIRFIELD ROUTE PLAN AND PROFILE Sta. 570+50 to 579+50			
BY SEN-BMCD	CHKD	APP	APP
DATE 8-15-05	DATE	DATE	DATE
SCALE AS NOTED	DWG. NO.		
	D		01224-10001 PG 081




COPYRIGHT © 2007 BURNS & MCDONNELL ENGINEERING COMPANY, INC.



**ISSUED FOR
CONSTRUCTION**

DOCKET No. 272

no.	date	revisions	by	chk
1	5/10/07	ISSUED CSC REVISED		CTC



Burns & McDonnell
SINCE 1898

date	08/15/05	detailed	L. ROWSE
designed	C. COURTRIGHT	checked	S. NEWLAND

MF	NO.	DATE	REVISIONS	BY	CHK	APP	APP

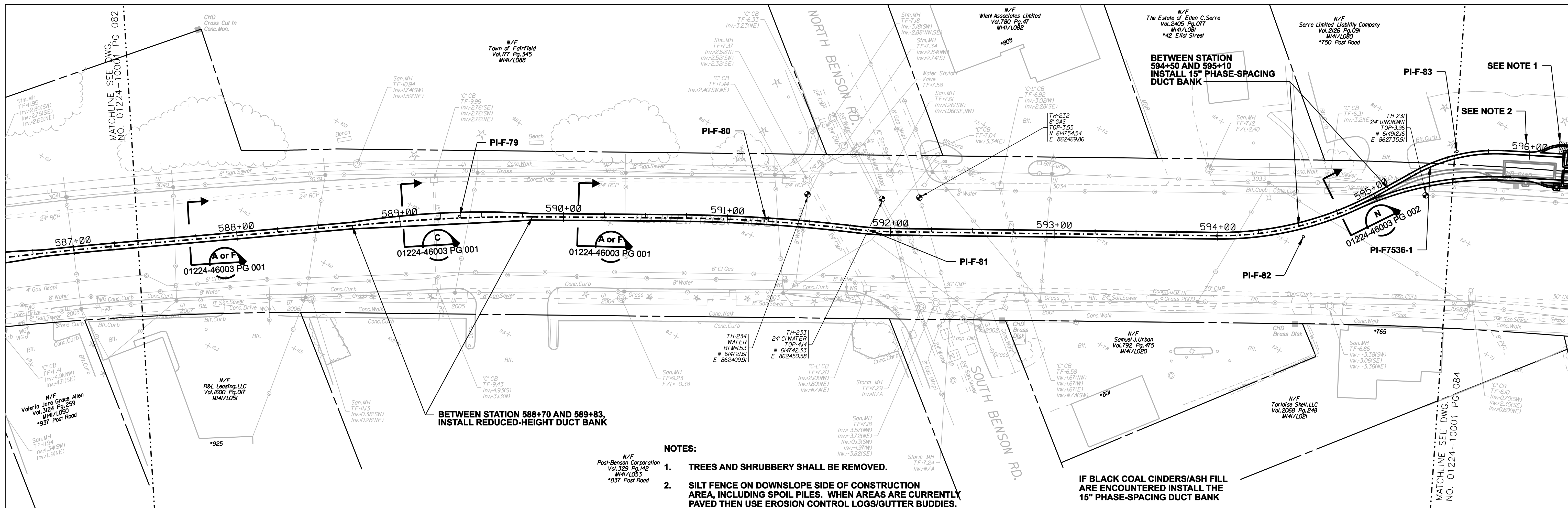
NORTHEAST UTILITIES SERVICE CO.

FOR THE CONNECTICUT LIGHT & POWER COMPANY

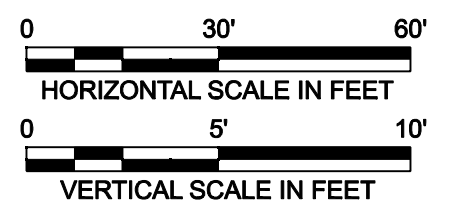

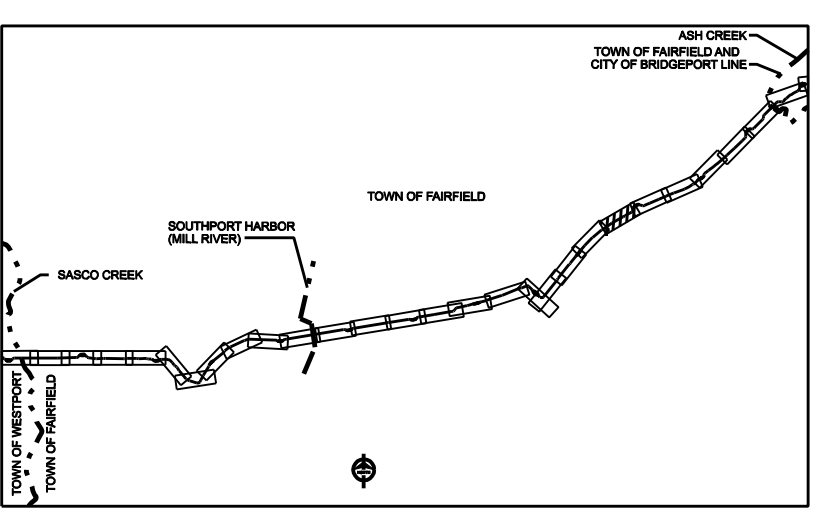
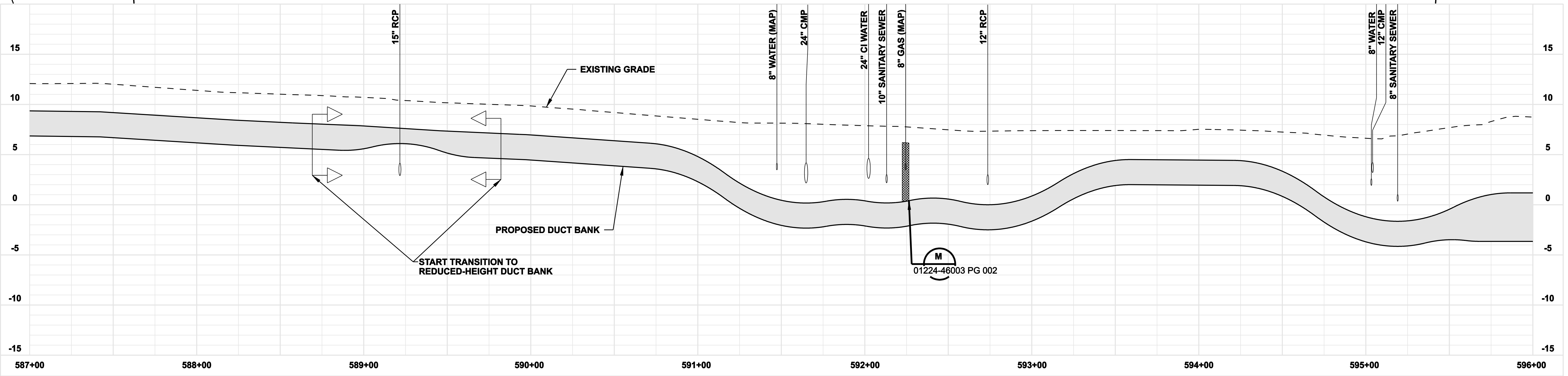
TITLE: MIDDLETOWN-NORWALK 345KV TRANSMISSION PROJECT

TOWN OF FAIRFIELD ROUTE
PLAN AND PROFILE Sta. 579+00 to 587+00

BY SEN-BMCD	CHKD	APP	APP
DATE 8-15-05	DATE	DATE	DATE
SCALE AS NOTED	D	DWG. NO.	01224-10001 PG 082



- NOTES:**
1. TREES AND SHRUBBERY SHALL BE REMOVED.
 2. SILT FENCE ON DOWNSLOPE SIDE OF CONSTRUCTION AREA, INCLUDING SPOIL PILES. WHEN AREAS ARE CURRENTLY PAVED THEN USE EROSION CONTROL LOGS/GUTTER BUDDIES.



ISSUED FOR CONSTRUCTION

DOCKET No. 272



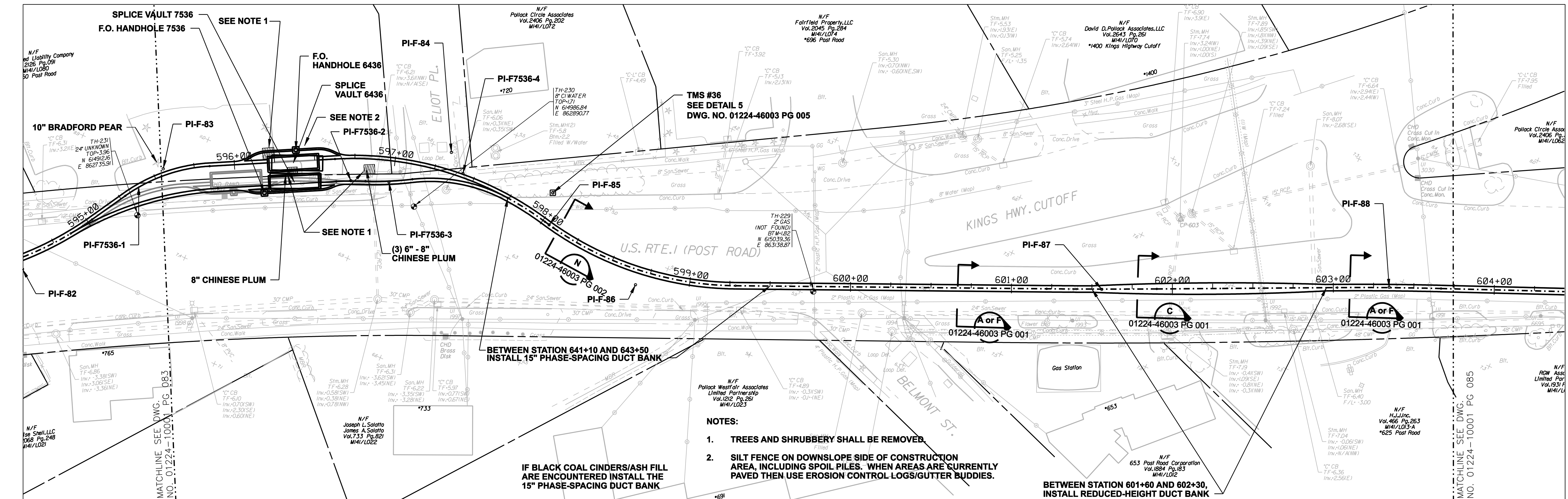
date 08/15/05
 detailed L. ROWSE
 designed C. COURTRIGHT
 checked S. NEWLAND

no.	date	revisions	by	chk
1	5/10/07	ISSUED CSC REVISED		CTC

MF	NO.	DATE	REVISIONS	BY	CHK	APP	APP

NORTHEAST UTILITIES SERVICE CO.			
FOR THE CONNECTICUT LIGHT & POWER COMPANY			
TITLE MIDDLETOWN-NORWALK 345KV TRANSMISSION PROJECT			
TOWN OF FAIRFIELD ROUTE PLAN AND PROFILE Sta. 587+00 to 596+00			
BY SEN-BMCD	CHKD	APP	APP
DATE 8-15-05	DATE	DATE	DATE
SCALE AS NOTED	DWG. NO.	01224-10001 PG 083	

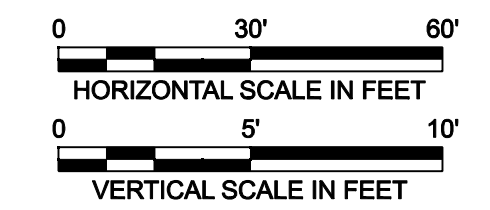

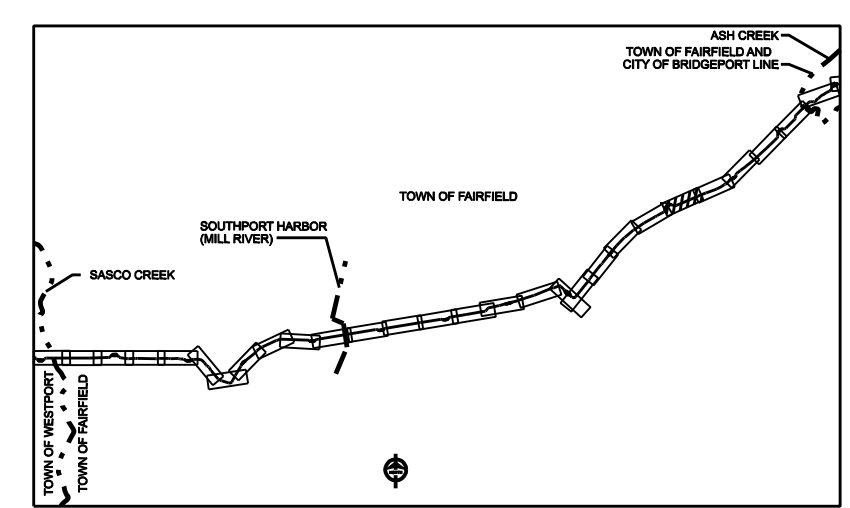
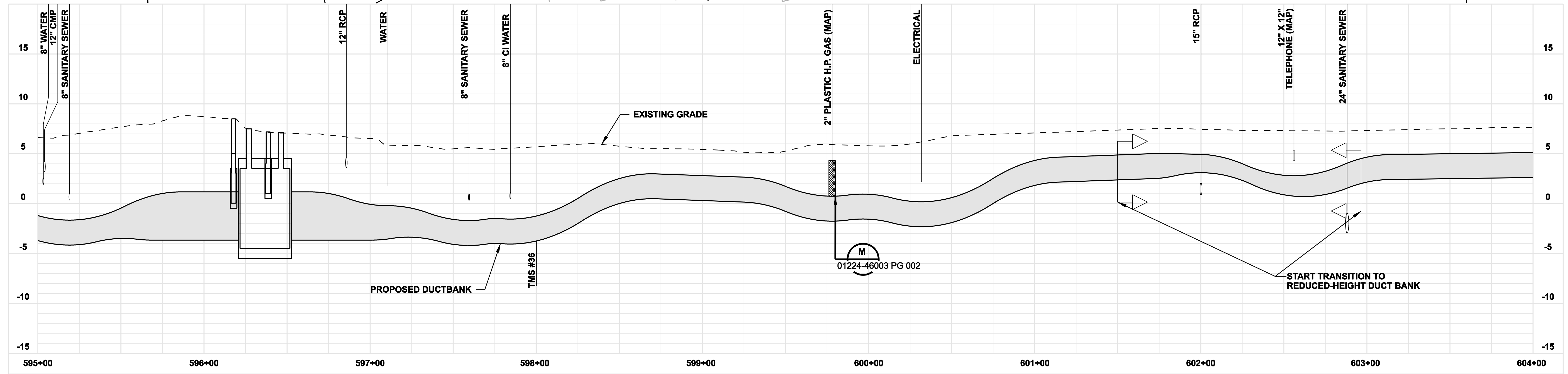
COPYRIGHT © 2007 BURNS & MCDONNELL ENGINEERING COMPANY, INC.



- NOTES:**
1. TREES AND SHRUBBERY SHALL BE REMOVED.
 2. SILT FENCE ON DOWNSLOPE SIDE OF CONSTRUCTION AREA, INCLUDING SPOIL PILES. WHEN AREAS ARE CURRENTLY PAVED THEN USE EROSION CONTROL LOGS/GUTTER BUDDIES.

IF BLACK COAL CINDERS/ASH FILL ARE ENCOUNTERED INSTALL THE 15" PHASE-SPACING DUCT BANK

BETWEEN STATION 601+60 AND 602+30, INSTALL REDUCED-HEIGHT DUCT BANK



ISSUED FOR CONSTRUCTION

DOCKET No. 272



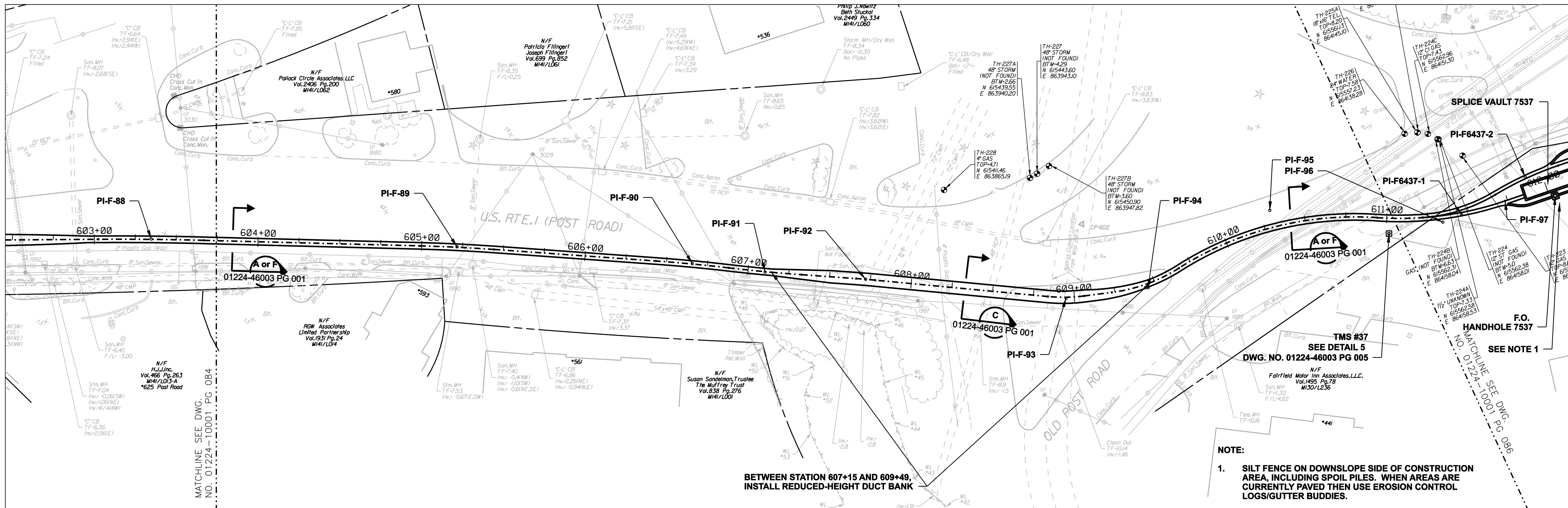
date 08/15/05
 detailed L. ROWSE
 designed C. COURTRIGHT
 checked S. NEWLAND

no.	date	revisions	by	chk
1	5/10/07	ISSUED CSC REVISED	CTC	

MF	NO.	DATE	REVISIONS	BY	CHK	APP	APP

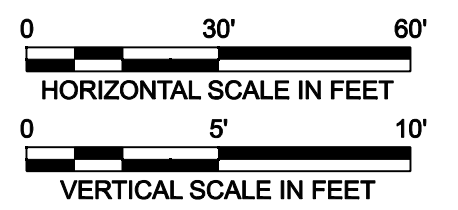
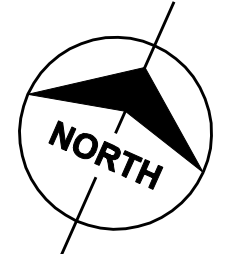
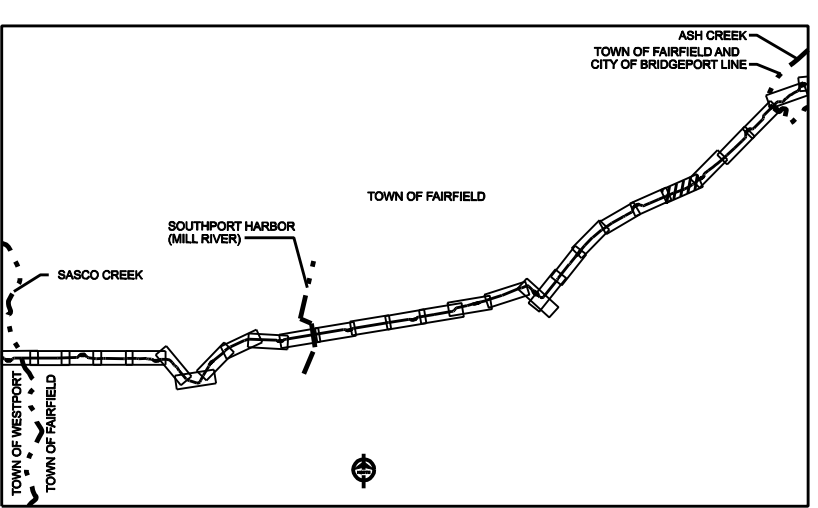
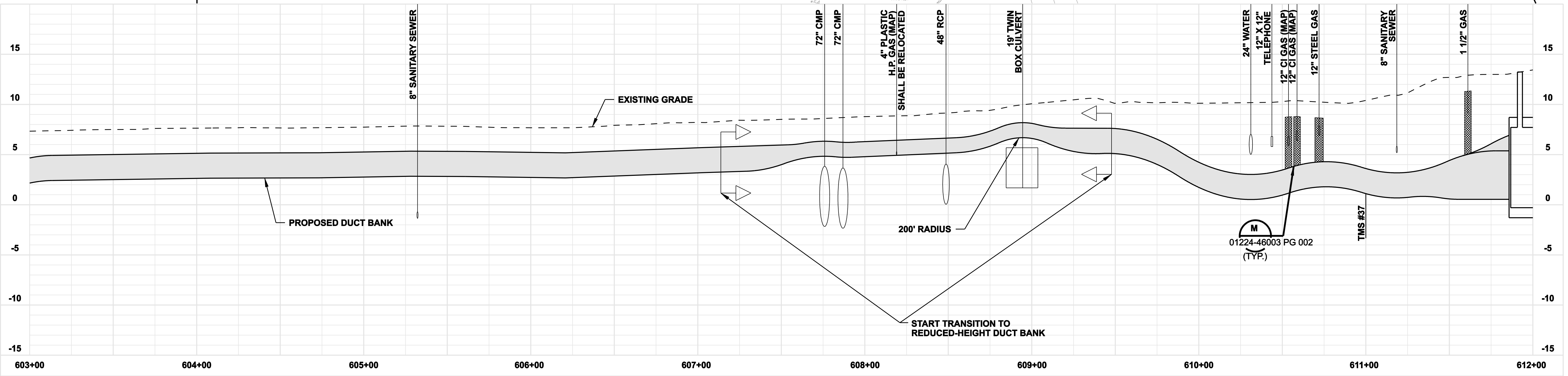
NORTHEAST UTILITIES SERVICE CO.			
FOR THE CONNECTICUT LIGHT & POWER COMPANY			
TITLE MIDDLETOWN-NORWALK 345KV TRANSMISSION PROJECT			
TOWN OF FAIRFIELD ROUTE			
PLAN AND PROFILE Sta. 595+00 to 604+00			
BY SEN-BMCD	CHKD	APP	APP
DATE 8-15-05	DATE	DATE	DATE
SCALE AS NOTED	D	DWG. NO.	01224-10001 PG 084

COPYRIGHT © 2007 BURNS & MCDONNELL ENGINEERING COMPANY, INC.



BETWEEN STATION 607+15 AND 609+49,
INSTALL REDUCED-HEIGHT DUCT BANK

- NOTE:**
- SILT FENCE ON DOWNSLOPE SIDE OF CONSTRUCTION AREA, INCLUDING SPOIL PILES. WHEN AREAS ARE CURRENTLY PAVED THEN USE EROSION CONTROL LOGS/GUTTER BUDDIES.



**ISSUED FOR
CONSTRUCTION**

DOCKET No. 272



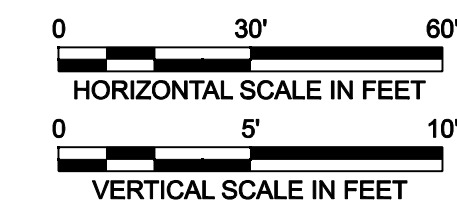

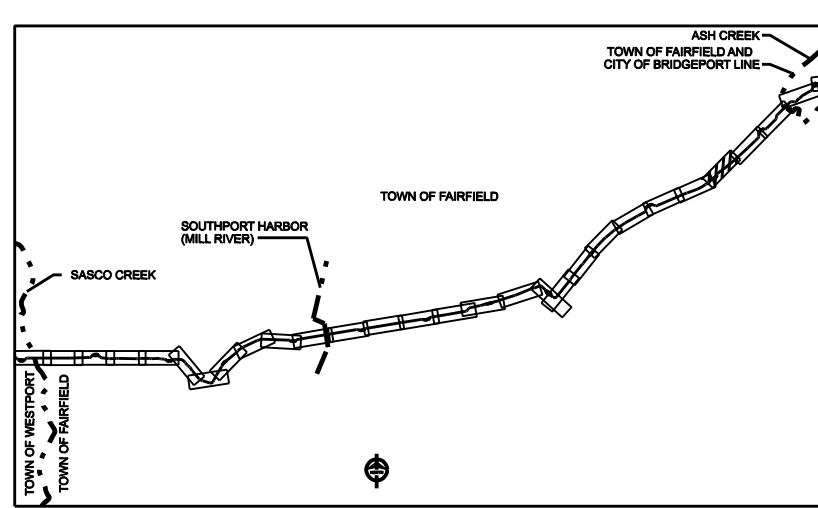
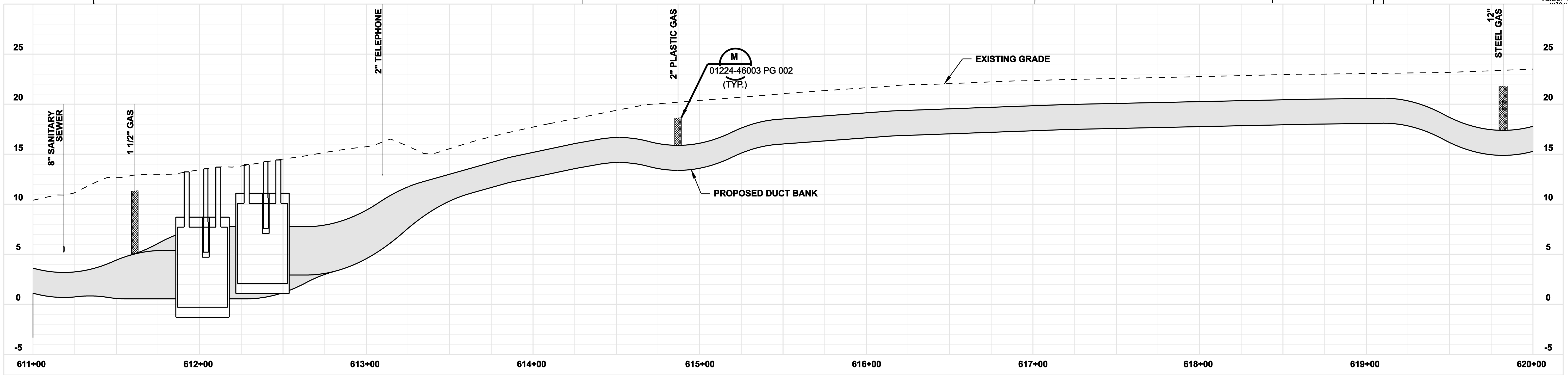
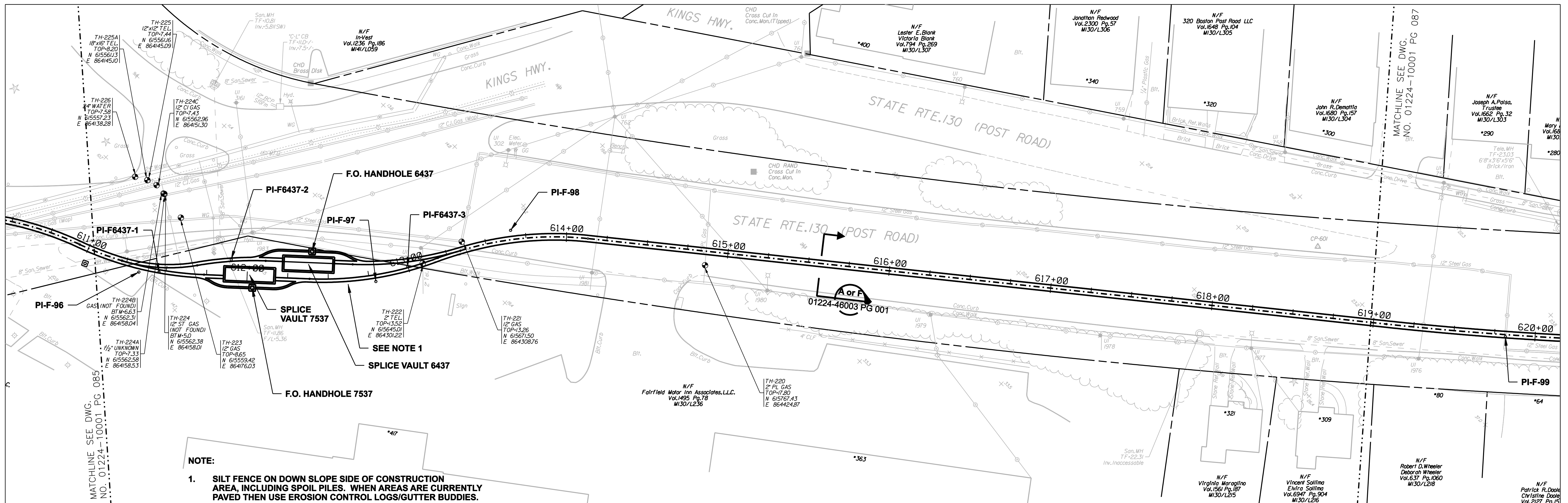
date 08/15/05
designed C. COURTRIGHT
detailed L. ROWSE
checked S. NEWLAND

no.	date	revisions	by	chk
1	5/10/07	ISSUED CSC REVISED	CTC	

MF	NO.	DATE	REVISIONS	BY	CHK	APP	APP

NORTHEAST UTILITIES SERVICE CO.			
FOR THE CONNECTICUT LIGHT & POWER COMPANY			
TITLE MIDDLETOWN-NORWALK 345KV TRANSMISSION PROJECT			
TOWN OF FAIRFIELD ROUTE PLAN AND PROFILE Sta. 603+00 to 612+00			
BY SEN-BMCD	CHKD	APP	APP
DATE 8-15-05	DATE	DATE	DATE
SCALE AS NOTED	DWG. NO.		01224-10001 PG 085

COPYRIGHT © 2007 BURNS & MCDONNELL ENGINEERING COMPANY, INC.



ISSUED FOR CONSTRUCTION

DOCKET No. 272

no.	date	revisions	by	chk
1	5/10/07	ISSUED CSC REVISED	CTC	

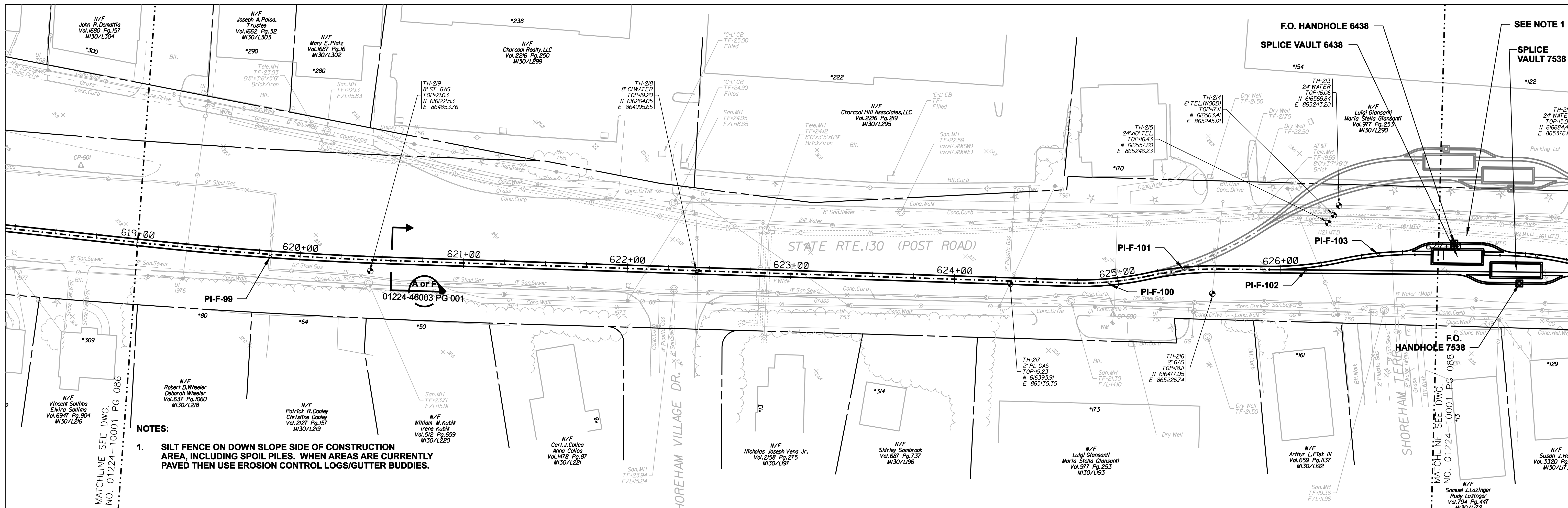


date 08/15/05
designed C. COURTRIGHT
detailed L. ROWSE
checked S. NEWLAND

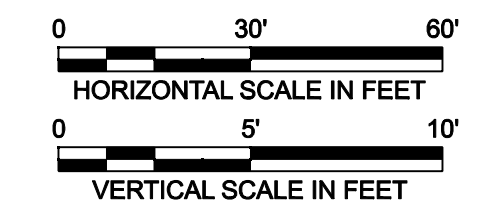

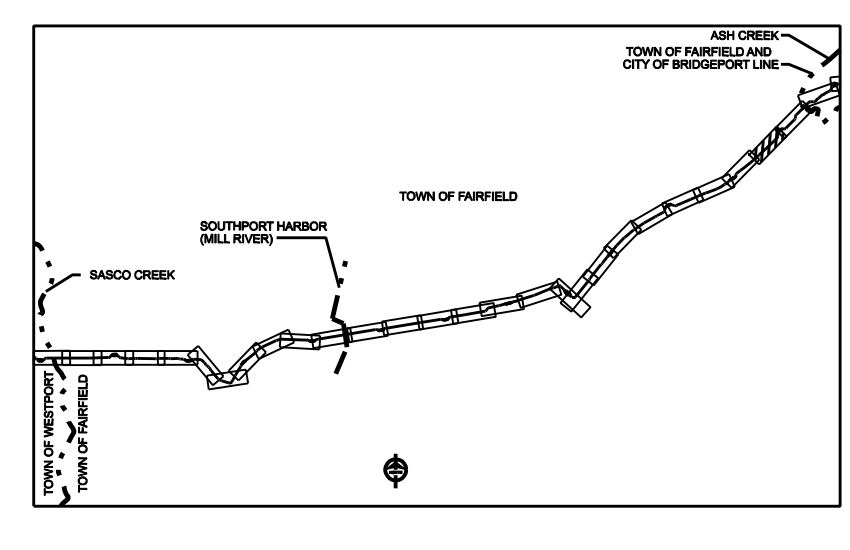
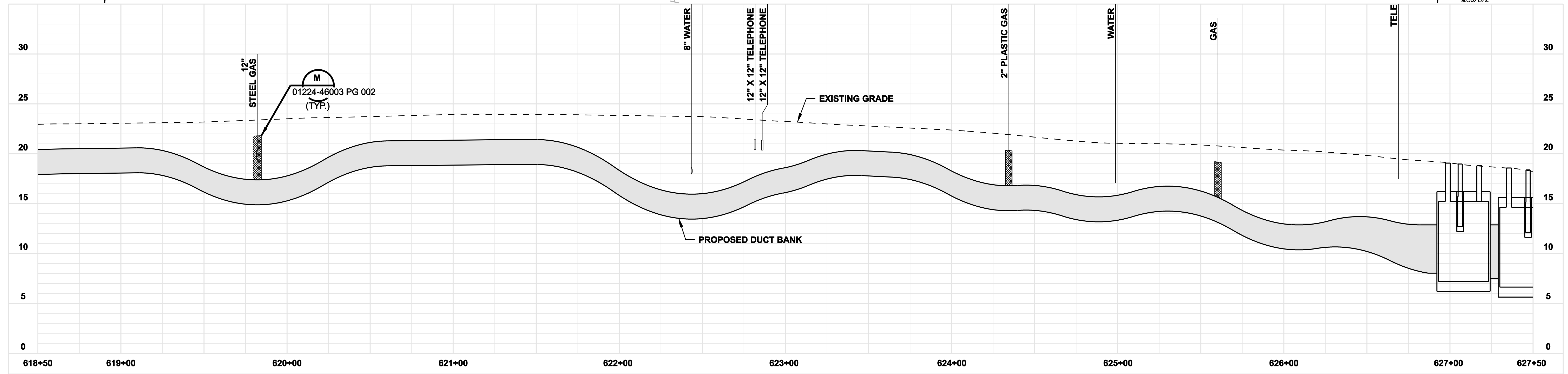
MF	NO.	DATE	REVISIONS	BY	CHK	APP	APP

NORTHEAST UTILITIES SERVICE CO.			
FOR THE CONNECTICUT LIGHT & POWER COMPANY			
TITLE MIDDLETOWN-NORWALK 345KV TRANSMISSION PROJECT			
TOWN OF FAIRFIELD ROUTE PLAN AND PROFILE Sta. 611+00 to 620+00			
BY SEN-BMCD	CHKD	APP	APP
DATE 8-15-05	DATE	DATE	DATE
SCALE AS NOTED	D	DWG. NO. 01224-10001 PG 086	

COPYRIGHT © 2007 BURNS & MCDONNELL ENGINEERING COMPANY, INC.



- NOTES:**
- SILT FENCE ON DOWN SLOPE SIDE OF CONSTRUCTION AREA, INCLUDING SPOIL PILES. WHEN AREAS ARE CURRENTLY PAVED THEN USE EROSION CONTROL LOGS/GUTTER BUDDIES.**



ISSUED FOR CONSTRUCTION

DOCKET No. 272



date 08/15/05
 detailed L. ROWSE
 designed C. COURTRIGHT
 checked S. NEWLAND

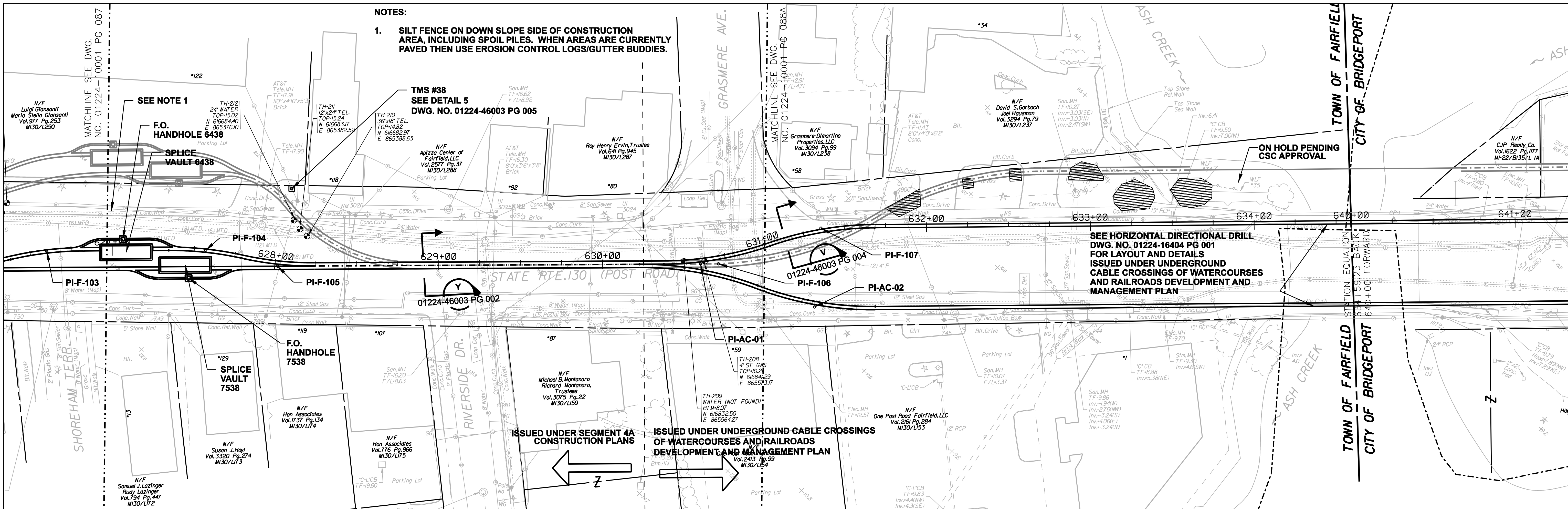
no.	date	revisions	by	chk
1	5/10/07	ISSUED CSC REVISED	CTC	

MF	NO.	DATE	REVISIONS	BY	CHK	APP	APP

NORTHEAST UTILITIES SERVICE CO.			
FOR THE CONNECTICUT LIGHT & POWER COMPANY			
TITLE MIDDLETOWN-NORWALK 345KV TRANSMISSION PROJECT			
TOWN OF FAIRFIELD ROUTE PLAN AND PROFILE Sta. 618+50 to 627+50			
BY SEN-BMCD	CHKD	APP	APP
DATE 8-15-05	DATE	DATE	DATE
SCALE AS NOTED	DWG. NO.	01224-10001 PG 087	

COPYRIGHT © 2007 BURNS & MCDONNELL ENGINEERING COMPANY, INC.

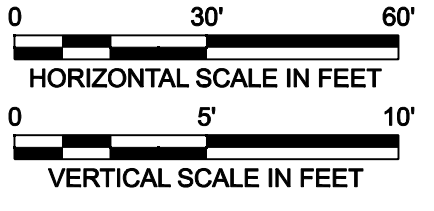

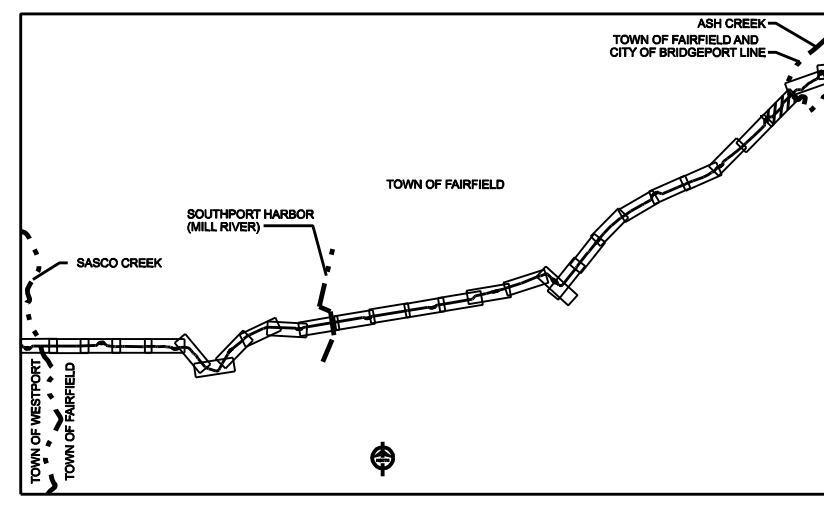
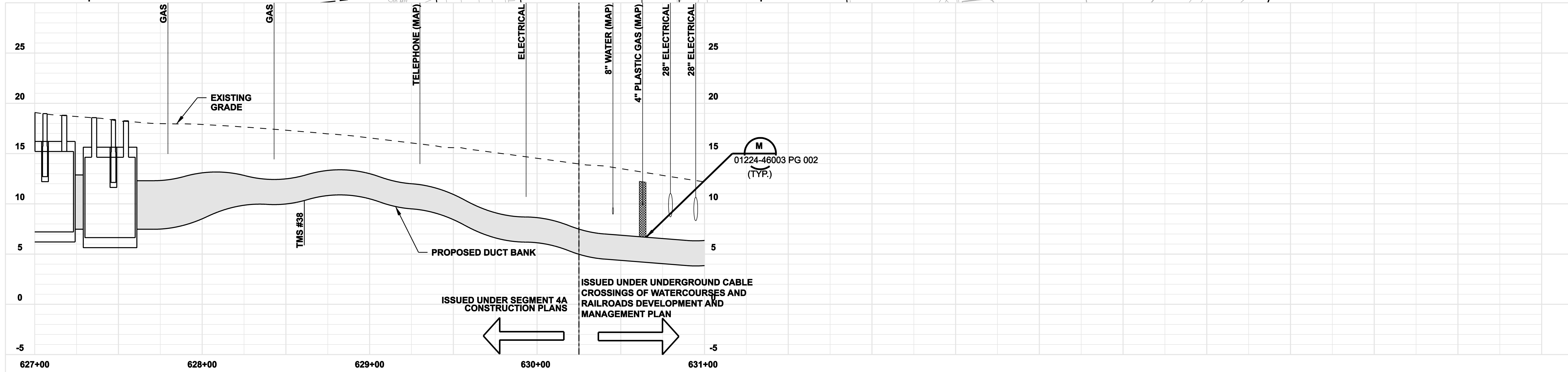
- NOTES:**
- SILT FENCE ON DOWN SLOPE SIDE OF CONSTRUCTION AREA, INCLUDING SPOIL PILES. WHEN AREAS ARE CURRENTLY PAVED THEN USE EROSION CONTROL LOGS/GUTTER BUDDIES.**



SEE HORIZONTAL DIRECTIONAL DRILL DWG. NO. 01224-16404 PG 001 FOR LAYOUT AND DETAILS ISSUED UNDER UNDERGROUND CABLE CROSSINGS OF WATERCOURSES AND RAILROADS DEVELOPMENT AND MANAGEMENT PLAN

ISSUED UNDER SEGMENT 4A CONSTRUCTION PLANS

ISSUED UNDER UNDERGROUND CABLE CROSSINGS OF WATERCOURSES AND RAILROADS DEVELOPMENT AND MANAGEMENT PLAN



ISSUED FOR CONSTRUCTION

DOCKET No. 272



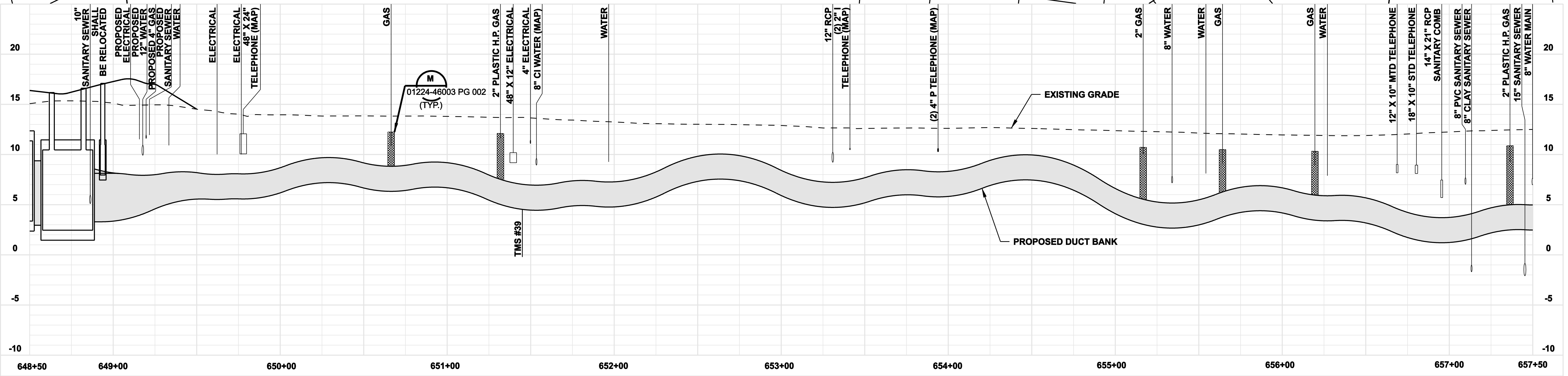
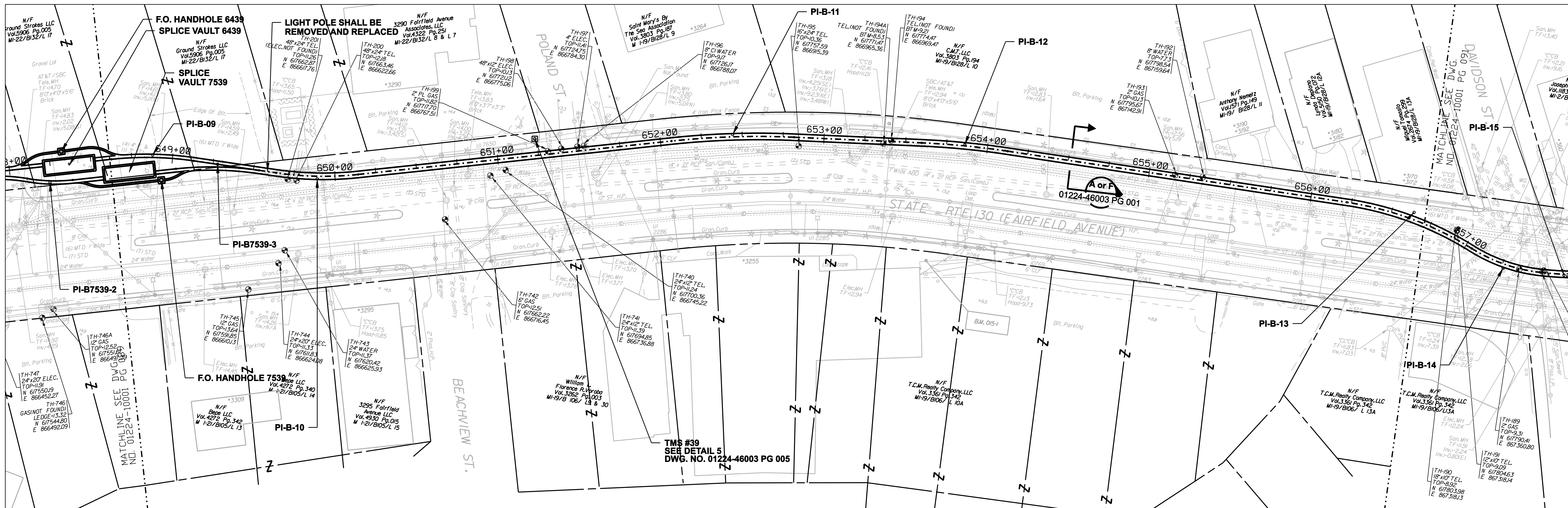
date 08/15/05
designed C. COURTRIGHT
detailed L. ROWSE
checked S. NEWLAND

no.	date	revisions	by	chk
1	5/10/07	ISSUED CSC REVISED	CTC	

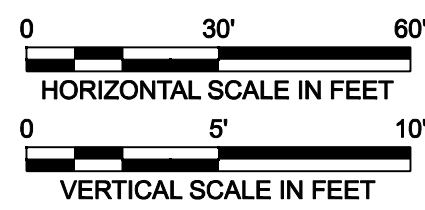

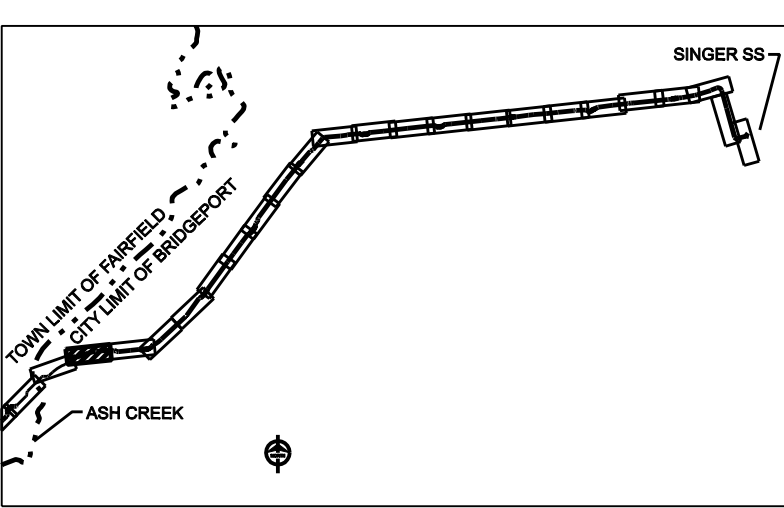
NORTHEAST UTILITIES SERVICE CO.

FOR THE CONNECTICUT LIGHT & POWER COMPANY
TITLE MIDDLETOWN-NORWALK 345KV TRANSMISSION PROJECT
TOWN OF FAIRFIELD ROUTE PLAN AND PROFILE Sta. 627+00 to 631+00

BY	SEN-BMCD	CHKD	APP	APP
DATE	8-15-05	DATE	DATE	DATE
SCALE	AS NOTED	DWG. NO.	01224-10001 PG 088	



COPYRIGHT © 2007 BURNS & MCDONNELL ENGINEERING COMPANY, INC.



**ISSUED FOR
CONSTRUCTION**

DOCKET No. 272

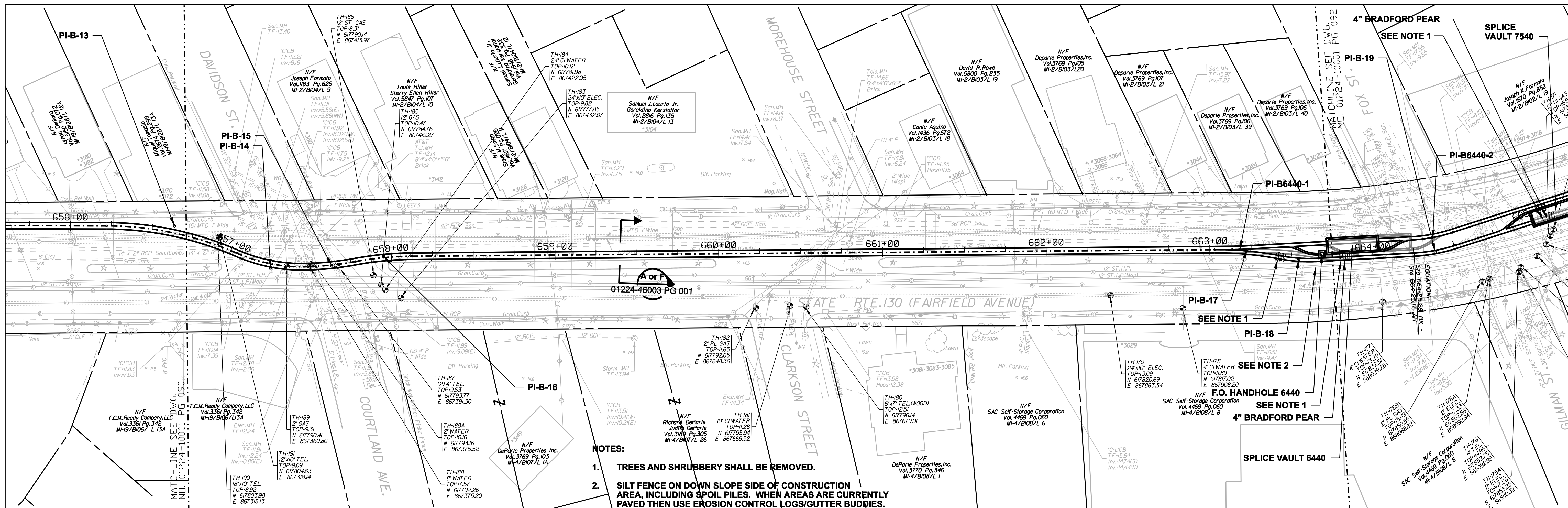


date 08/15/05
designed C. COURTRIGHT
detailed L. ROWSE
checked S. NEWLAND

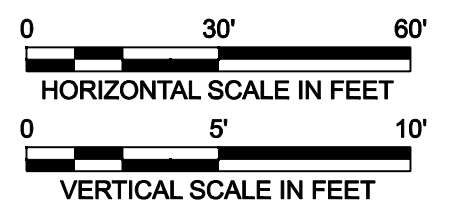

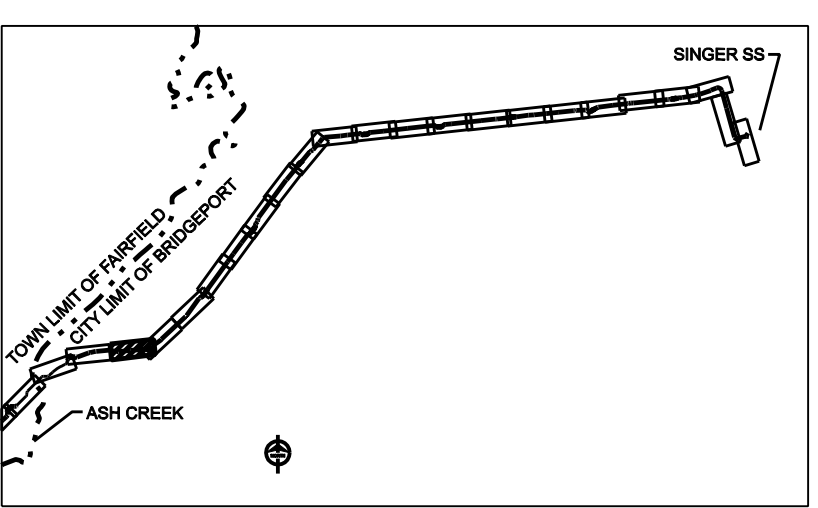
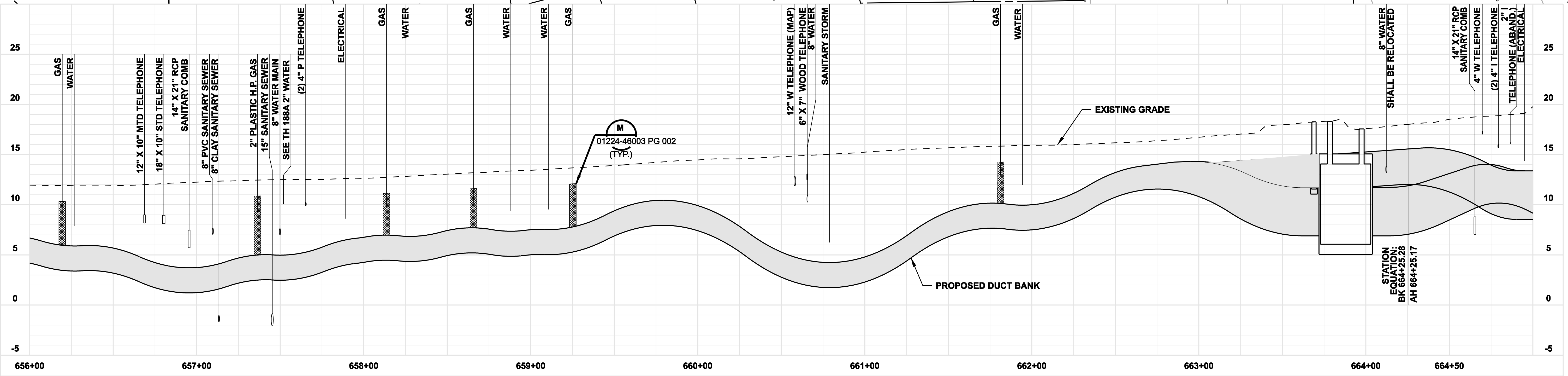
no.	date	revisions	by	chk
1	5/10/07	ISSUED CSC REVISED	CTC	

MF	NO.	DATE	REVISIONS	BY	CHK	APP	APP

NORTHEAST UTILITIES SERVICE CO.			
FOR THE CONNECTICUT LIGHT & POWER COMPANY			
TITLE MIDDLETOWN-NORWALK 345KV TRANSMISSION PROJECT			
CITY OF BRIDGEPORT ROUTE PLAN AND PROFILE AT 648+50 TO 657+50			
BY SEN-BMCD	CHKD	APP	APP
DATE 8-15-05	DATE	DATE	DATE
SCALE AS NOTED	DWG. NO.	01224-10001 PG 090	



- NOTES:**
- TREES AND SHRUBBERY SHALL BE REMOVED.
 - SILT FENCE ON DOWN SLOPE SIDE OF CONSTRUCTION AREA, INCLUDING SPOIL PILES. WHEN AREAS ARE CURRENTLY PAVED THEN USE EROSION CONTROL LOGS/GUTTER BUDDIES.



ISSUED FOR CONSTRUCTION

DOCKET No. 272



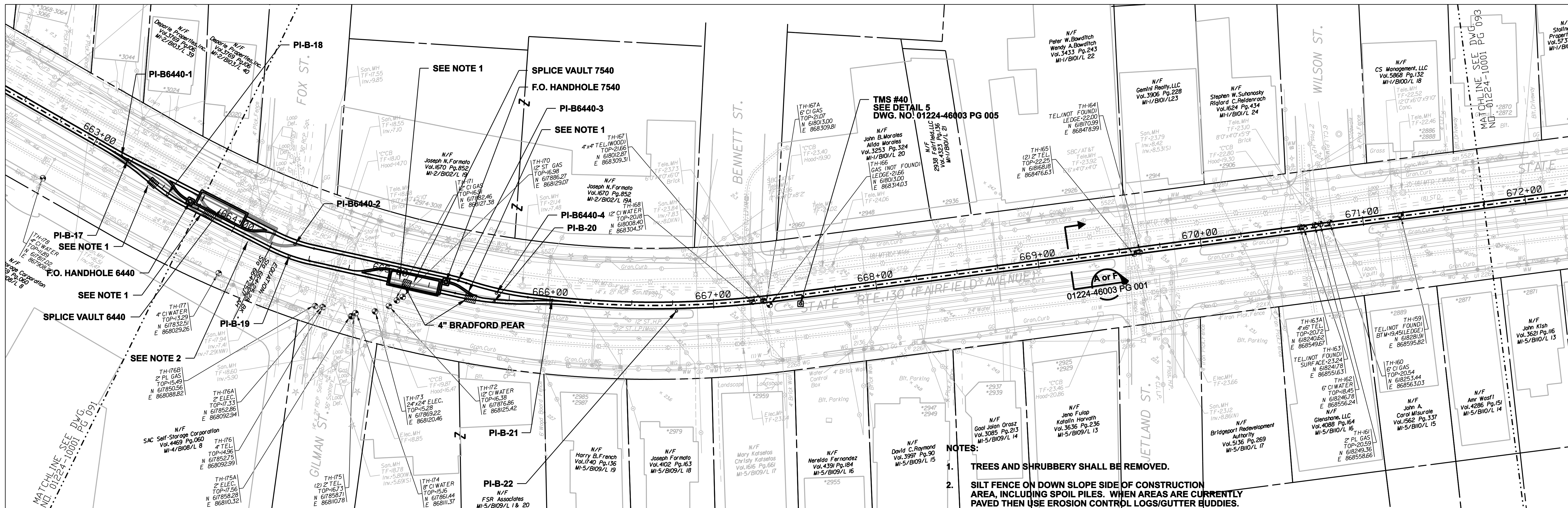
date 08/15/05
 detailed L. ROWSE
 designed C. COURTRIGHT
 checked S. NEWLAND

no.	date	revisions	by	chk
1	5/10/07	ISSUED CSC REVISED	CTC	

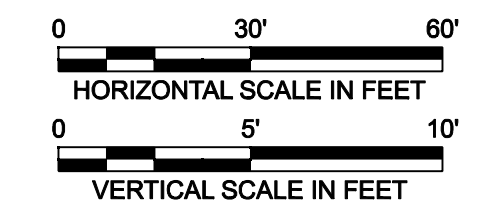

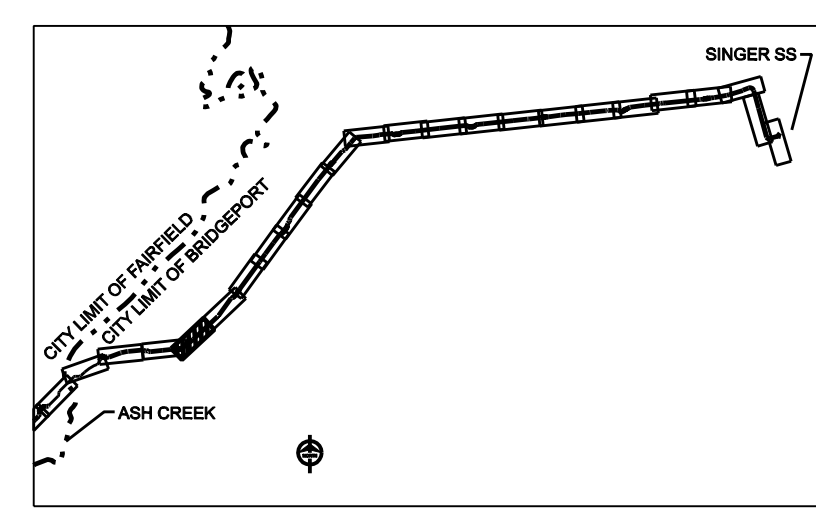
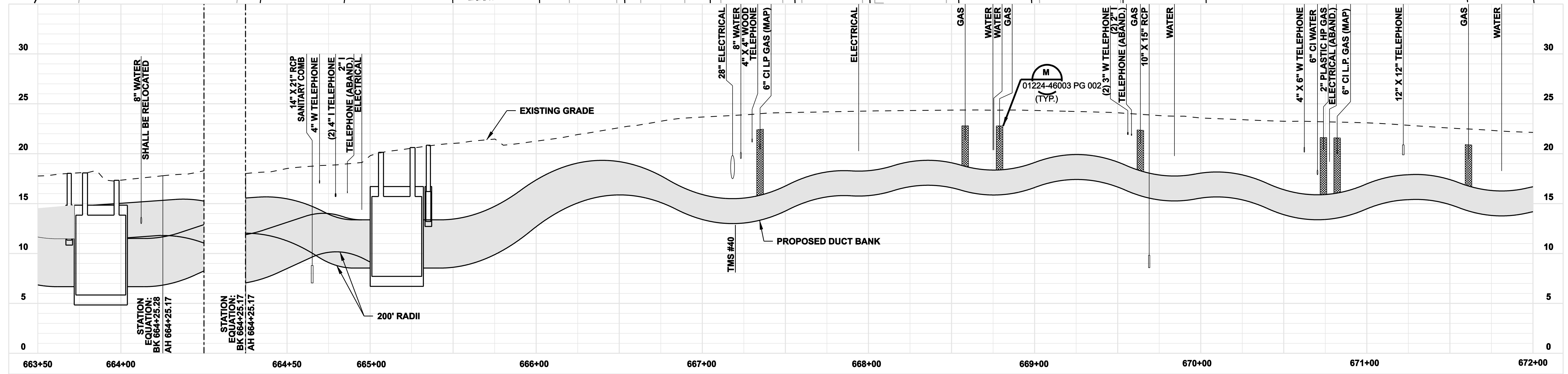
MF	NO.	DATE	REVISIONS	BY	CHK	APP	APP

NORTHEAST UTILITIES SERVICE CO.			
FOR THE CONNECTICUT LIGHT & POWER COMPANY			
TITLE MIDDLETOWN-NORWALK 345KV TRANSMISSION PROJECT			
CITY OF BRIDGEPORT ROUTE PLAN AND PROFILE AT 656+00 TO 664+50			
BY SEN-BMCD	CHKD	APP	APP
DATE 8-15-05	DATE	DATE	DATE
SCALE AS NOTED	DWG. NO. 01224-10001 PG 091		

COPYRIGHT © 2007 BURNS & MCDONNELL ENGINEERING COMPANY, INC.



- NOTES:**
- TREES AND SHRUBBERY SHALL BE REMOVED.
 - SILT FENCE ON DOWN SLOPE SIDE OF CONSTRUCTION AREA, INCLUDING SPOIL PILES. WHEN AREAS ARE CURRENTLY PAVED THEN USE EROSION CONTROL LOGS/GUTTER BUDDIES.



ISSUED FOR CONSTRUCTION

DOCKET No. 272



date 08/15/05 detailed L. ROWSE
 designed C. COURTRIGHT checked S. NEWLAND

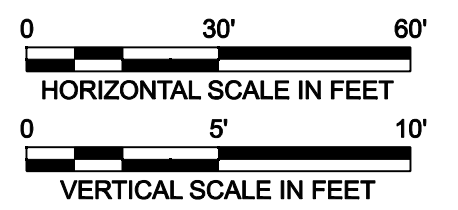
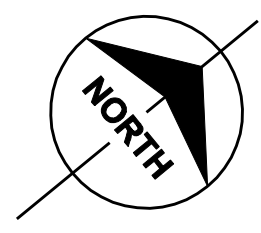
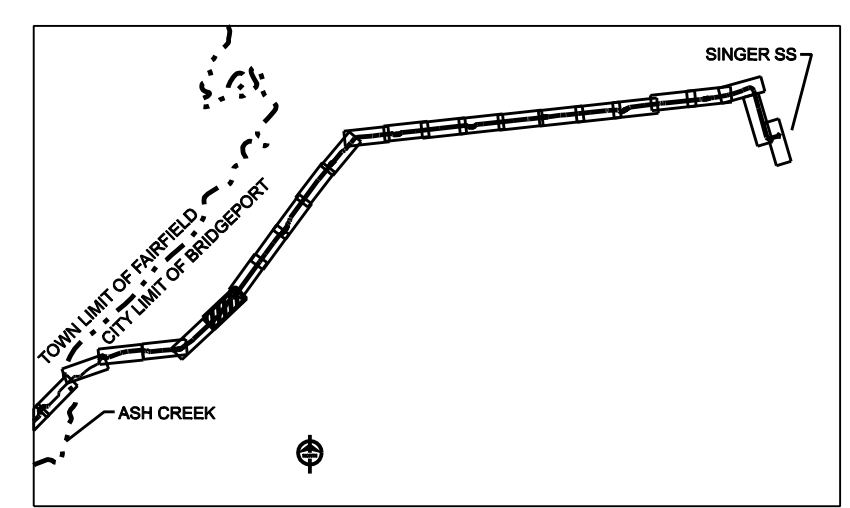
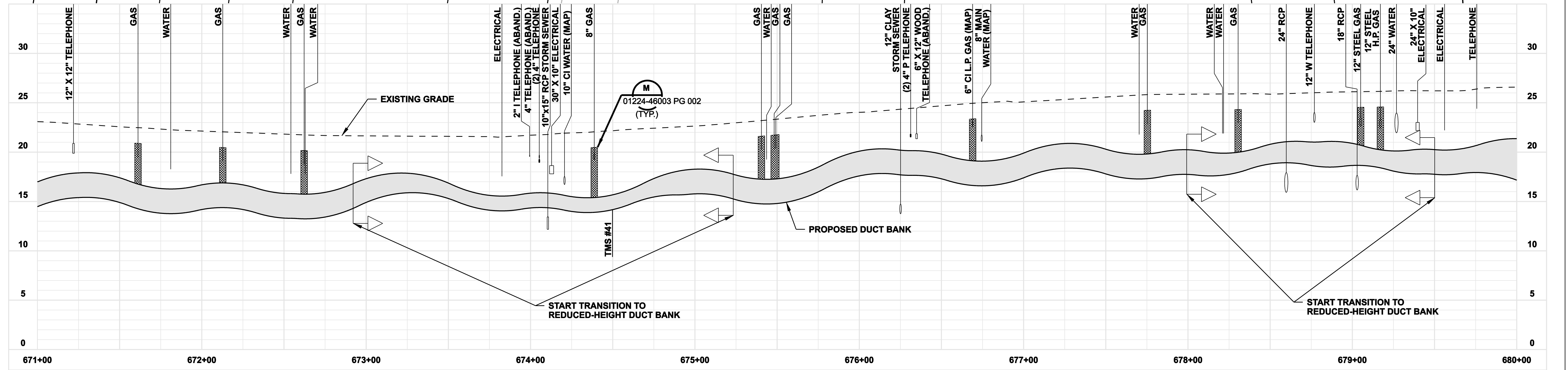
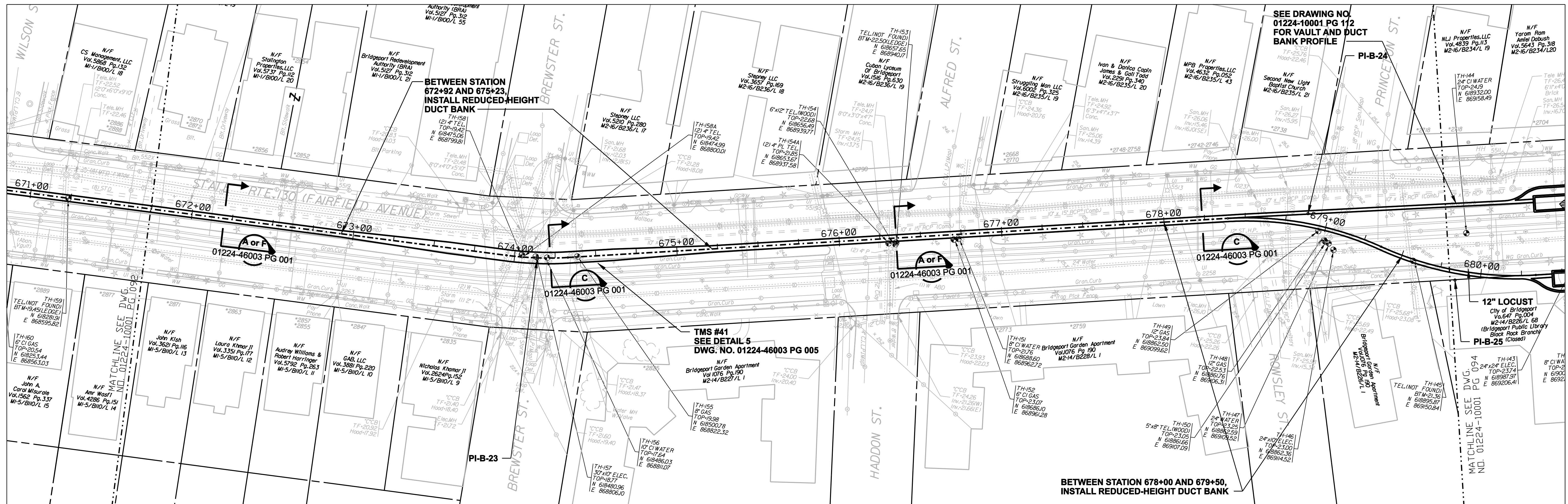
no.	date	revisions	by	chk
1	5/10/07	ISSUED CSC REVISED	CTC	

MF	NO.	DATE	REVISIONS	BY	CHK	APP	APP

NORTHEAST UTILITIES SERVICE CO.			
FOR THE CONNECTICUT LIGHT & POWER COMPANY			
TITLE MIDDLETOWN-NORWALK 345KV TRANSMISSION PROJECT			
CITY OF BRIDGEPORT ROUTE PLAN AND PROFILE AT 663+50 TO 672+00			
BY SEN-BMCD	CHKD	APP	APP
DATE 8-15-05	DATE	DATE	DATE
SCALE AS NOTED	D	DWG. NO. 01224-10001 PG 092	

COPYRIGHT © 2007 BURNS & MCDONNELL ENGINEERING COMPANY, INC.

COPYRIGHT © 2007 BURNS & MCDONNELL ENGINEERING COMPANY, INC.



ISSUED FOR CONSTRUCTION

DOCKET No. 272

no.	date	revisions	by	chk
1	5/10/07	ISSUED CSC REVISED		CTC

Burns & McDonnell
SINCE 1898

date: 08/15/05
designed: C. COURTRIGHT
detailed: L. ROWSE
checked: S. NEWLAND

MF NO.	DATE	REVISIONS	BY	CHK	APP	APP

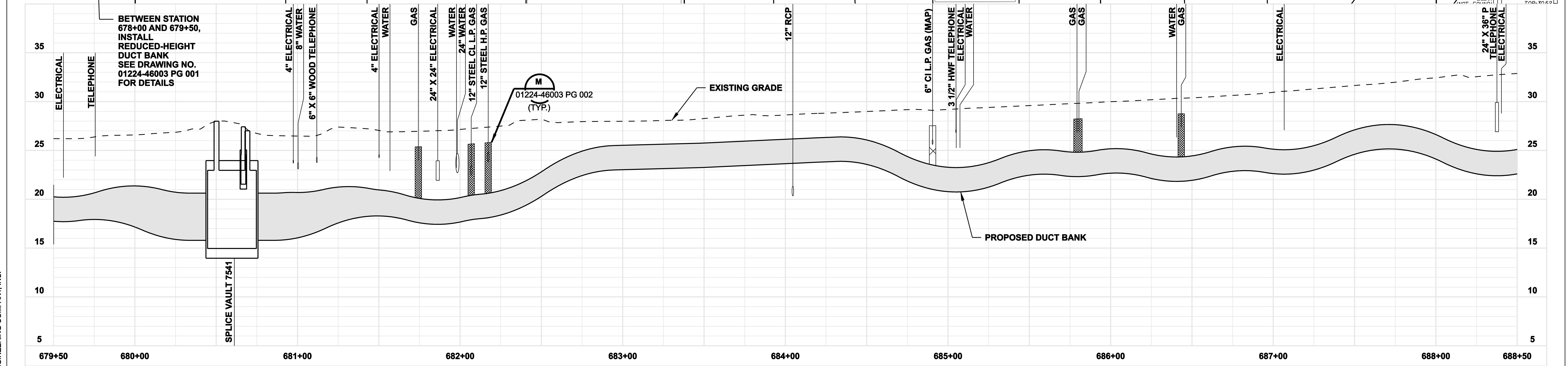
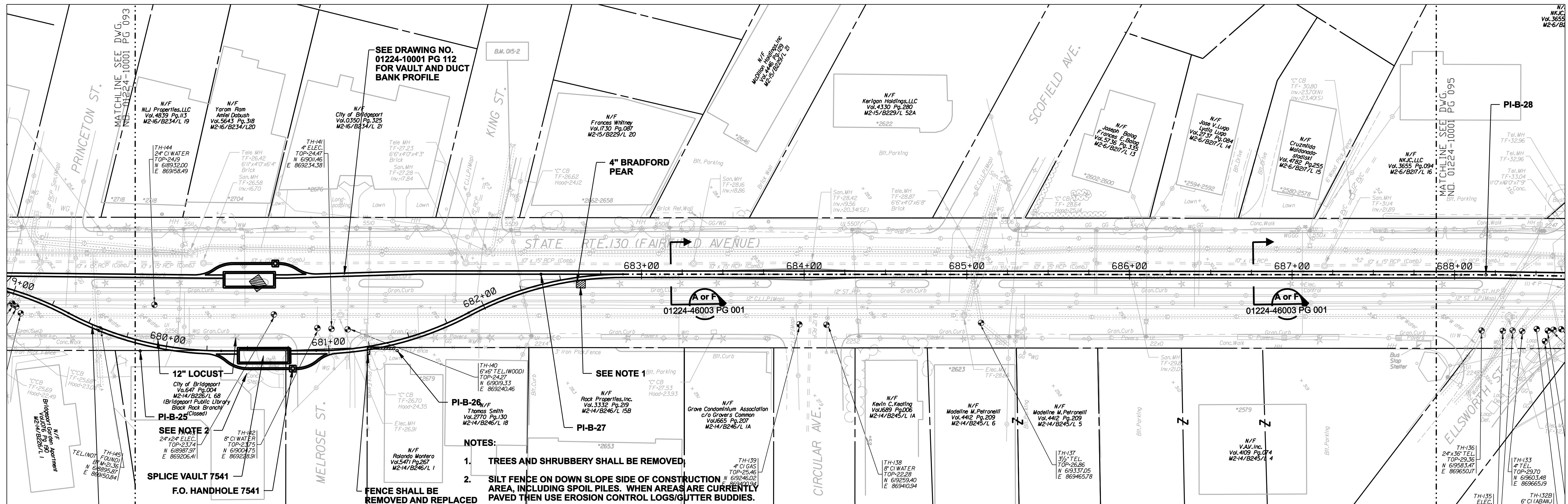
NORTHEAST UTILITIES SERVICE CO.

FOR THE CONNECTICUT LIGHT & POWER COMPANY

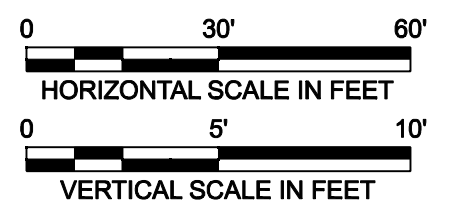

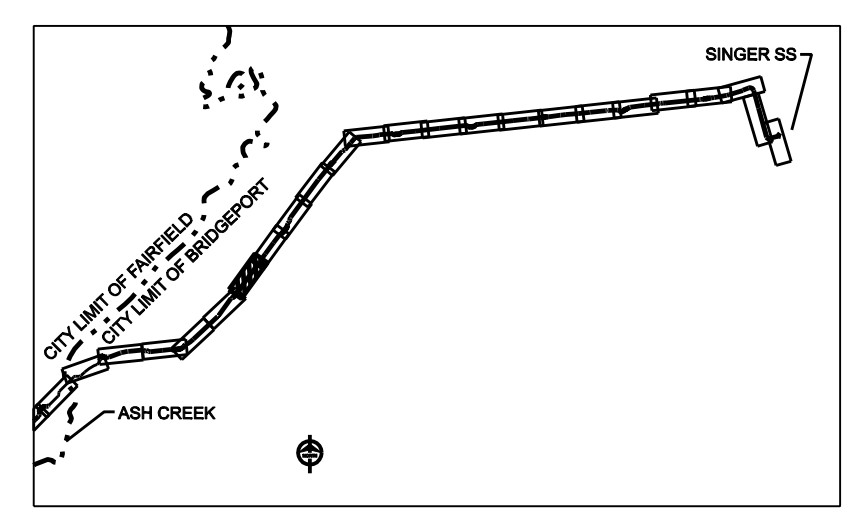
TITLE: MIDDLETOWN-NORWALK 345KV TRANSMISSION PROJECT

CITY OF BRIDGEPORT ROUTE
PLAN AND PROFILE AT 671+00 TO 680+00

BY SEN-BMCD	CHKD	APP	APP
DATE 8-15-05	DATE	DATE	DATE
SCALE AS NOTED		DWG. NO.	
		01224-10001 PG 093	



COPYRIGHT © 2007 BURNS & MCDONNELL ENGINEERING COMPANY, INC.



**ISSUED FOR
CONSTRUCTION**

DOCKET No. 272



date 08/15/05 detailed L. ROWSE
designed C. COURTRIGHT checked S. NEWLAND

no.	date	revisions	by	chk
1	5/10/07	ISSUED CSC REVISED	CTC	

MF	NO.	DATE	REVISIONS	BY	CHK	APP	APP

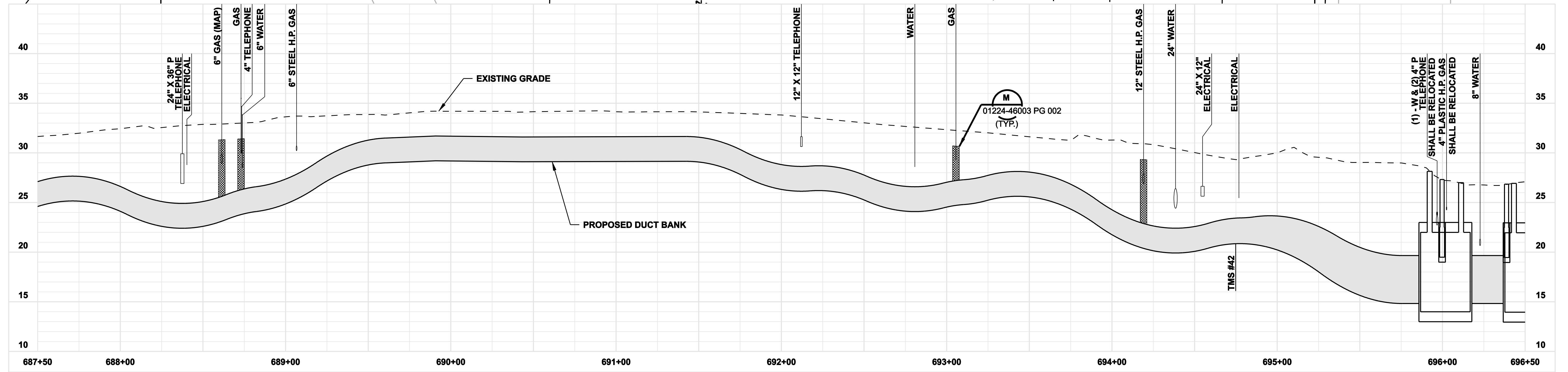
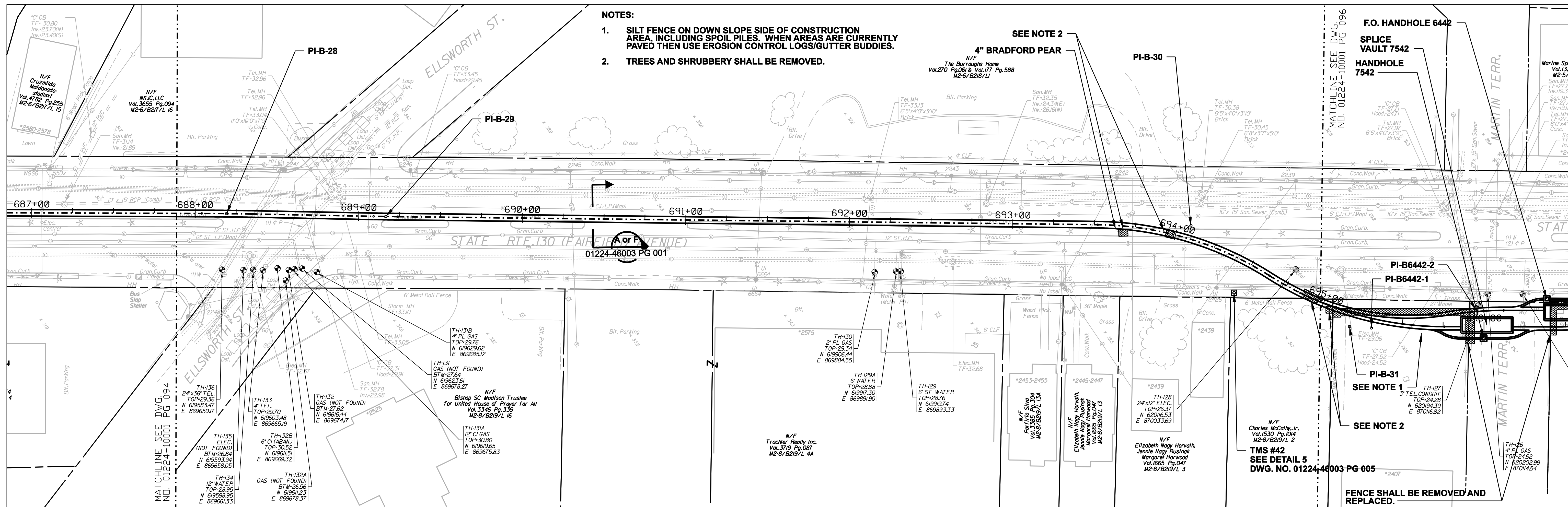
NORTHEAST UTILITIES SERVICE CO.

FOR THE CONNECTICUT LIGHT & POWER COMPANY
TITLE MIDDLETOWN-NORWALK 345KV TRANSMISSION PROJECT
CITY OF BRIDGEPORT ROUTE
PLAN AND PROFILE AT 679+50 TO 688+50

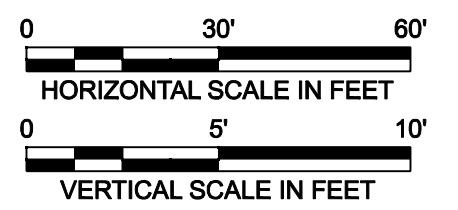

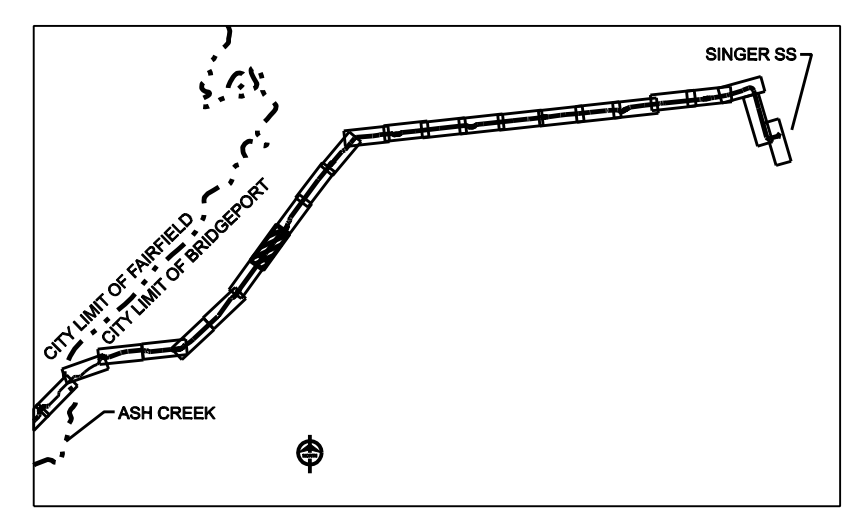
BY	SEN-BMCD	CHKD	APP	APP
DATE	8-15-05	DATE	DATE	DATE
SCALE	AS NOTED	DWG. NO.	01224-10001 PG 094	

NOTES:

- SILT FENCE ON DOWN SLOPE SIDE OF CONSTRUCTION AREA, INCLUDING SPOIL PILES. WHEN AREAS ARE CURRENTLY PAVED THEN USE EROSION CONTROL LOGS/GUTTER BUDDIES.**
- TREES AND SHRUBBERY SHALL BE REMOVED.**



COPYRIGHT © 2007 BURNS & MCDONNELL ENGINEERING COMPANY, INC.



ISSUED FOR CONSTRUCTION

DOCKET No. 272



date 08/15/05 detailed L. ROWSE
designed C. COURTRIGHT checked S. NEWLAND

no.	date	revisions	by	chk
1	5/10/07	ISSUED CSC REVISED		CTC

MF	NO.	DATE	REVISIONS	BY	CHK	APP	APP

NORTHEAST UTILITIES SERVICE CO.

FOR THE CONNECTICUT LIGHT & POWER COMPANY

TITLE MIDDLETOWN-NORWALK 345KV TRANSMISSION PROJECT

CITY OF BRIDGEPORT ROUTE PLAN AND PROFILE AT 687+50 TO 696+50

BY SEN-BMCD	CHKD	APP	APP
DATE 8-15-05	DATE	DATE	DATE
SCALE AS NOTED	D	DWG. NO. 01224-10001 PG 095	