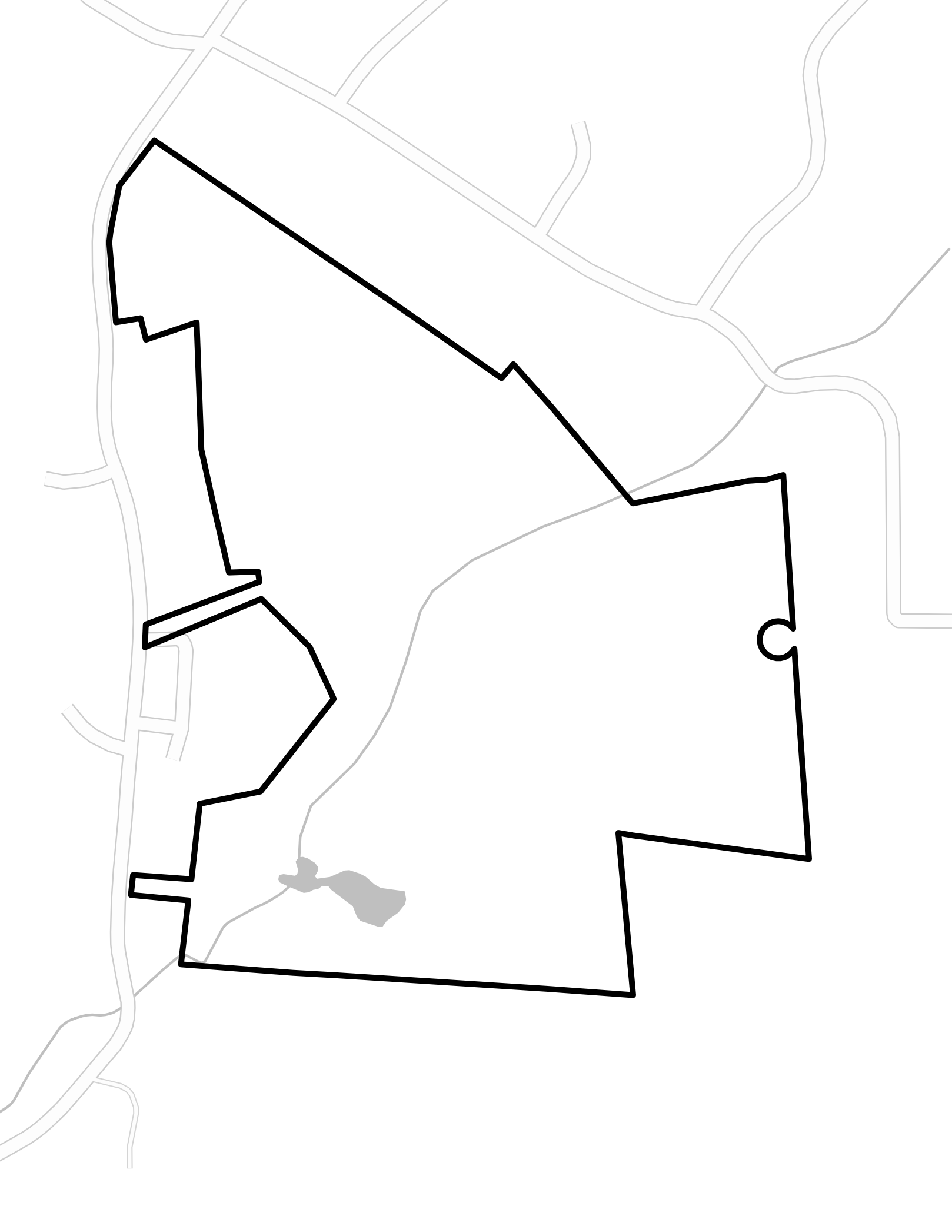


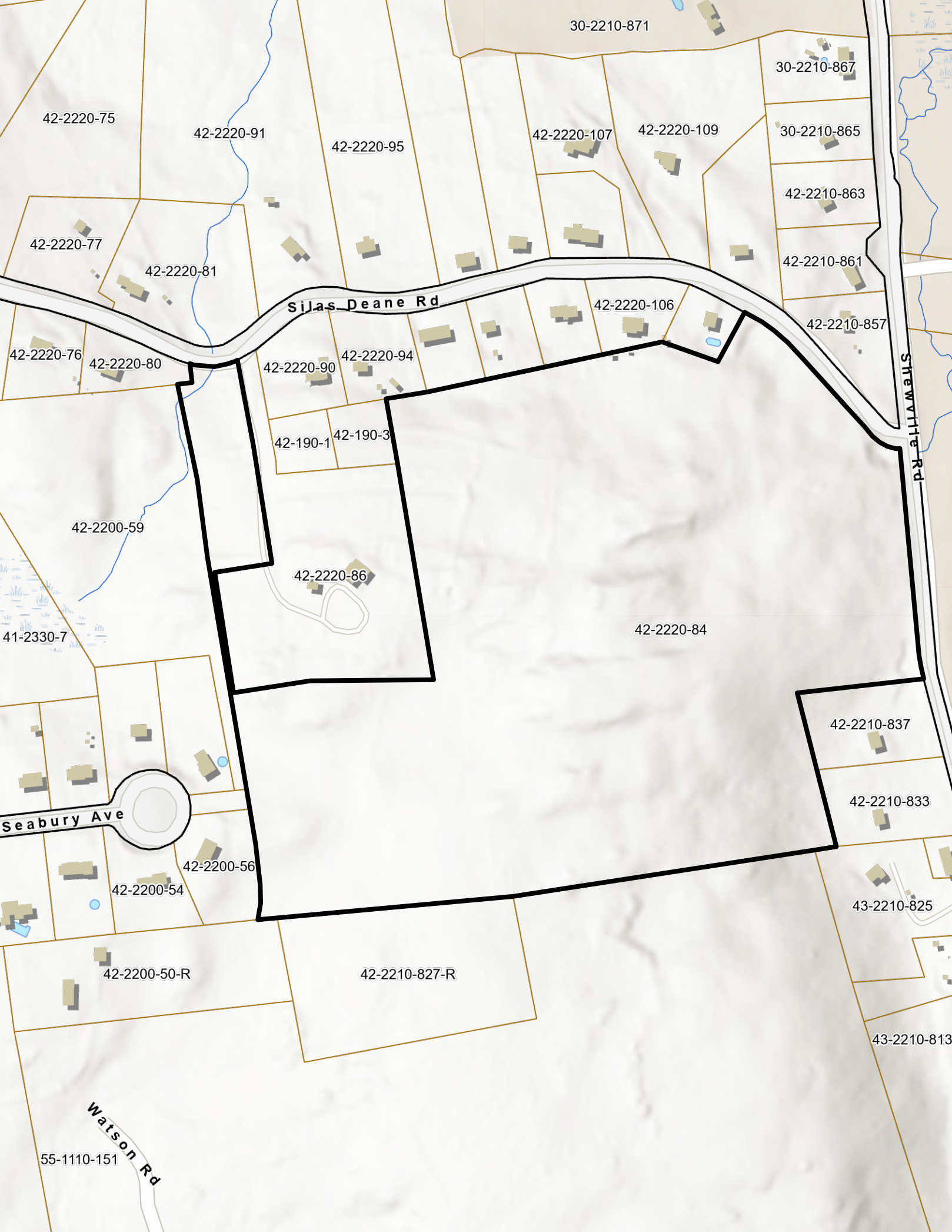
Meeting Agenda of the Eastern Region WUCC Online via Microsoft Teams

[Eastern Water Utility Coordinating Committee Meeting | Meeting-Join | Microsoft Teams](#)

Wednesday, September 3, 2025
11:00 AM to 1:00 PM

1. Welcome & Roll Call
2. Proposed ESA Modification – Ledyard (see attachments)
 - Presentation of map
 - Member comments
 - “Affected Municipality” comments
 - Public comments
 - Consensus of WUCC determination (per Eastern WUCCC bylaws)
 - Acknowledgement of receipt of the notification by the WUCC chairs to DPH
3. Nomination and Election of Officers – Tri-chairs (3) OR Co-Chairs (2) and Secretary (1) to serve two-year terms
4. CPCN Projects/WUCC Recommendations
 - Stonington: General Dynamics
 - Thompson: Shanti Village
 - Montville: Cricket’s Corner
5. Activities in Member ESAs/Towns
7. New Business
 - DPH briefing on cybersecurity
 - DPH briefing on mapping and data enhancements
 - DPH update on statewide WUCC implementation activities and future of WUCCs
8. Correspondence
9. Public Comment
10. Next Meeting
11. Adjourn





30-2210-871

30-2210-867

42-2220-75

42-2220-91

42-2220-95

42-2220-107

42-2220-109

30-2210-865

42-2210-863

42-2220-77

42-2220-81

42-2210-861

Silas Deane Rd

42-2220-106

42-2210-857

42-2220-76

42-2220-80

42-2220-90

42-2220-94

Stewart Rd

42-190-1

42-190-3

42-2200-59

42-2220-86

42-2220-84

41-2330-7

42-2210-837

Seabury Ave

42-2210-833

42-2200-56

42-2200-54

43-2210-825

42-2200-50-R

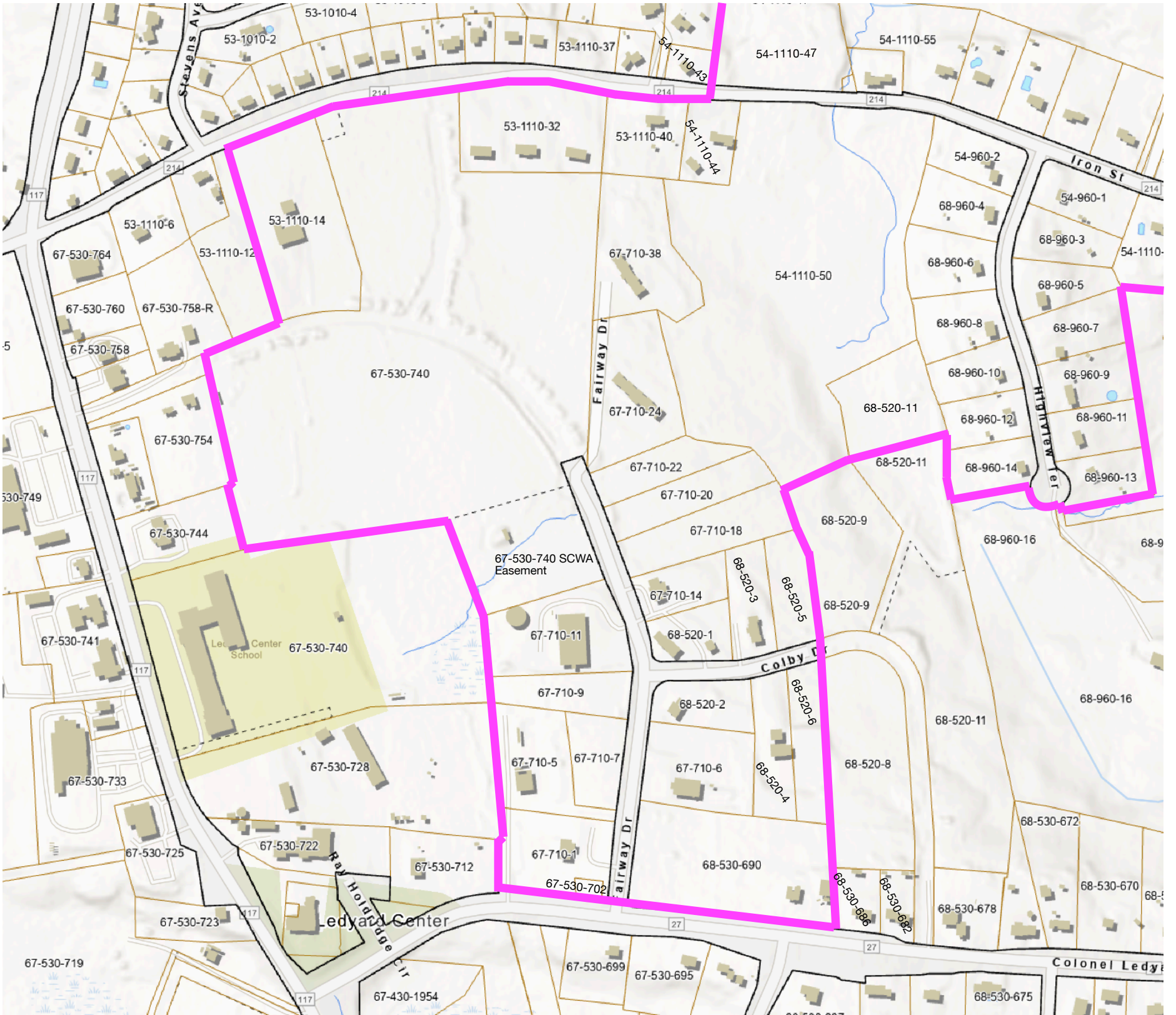
42-2210-827-R

43-2210-813

Watson Rd

55-1110-151

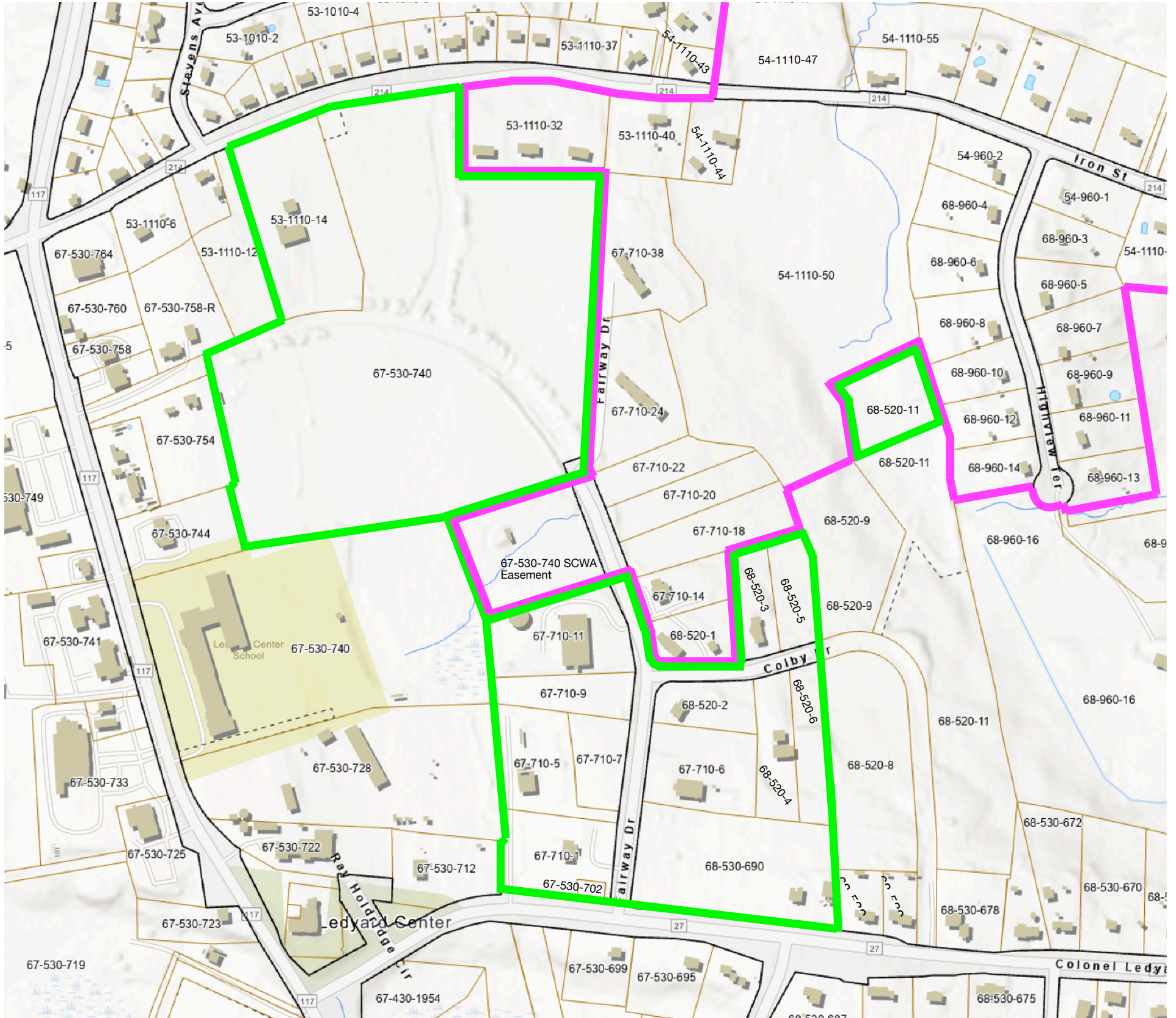
Current SCWA service area July 2025.



Ledyard center boundaries taken from maps in the *“TOWN OF LEDYARD / WATER POLLUTION CONTROL AUTHORITY WATER SUPPLY PLAN 2016 UPDATE VOLUME I”* as prepared by Groton Utilities.

SCWA boundary outlined in magenta lines —

Proposed Changes between WPCA & SCWA service areas for Ledyard Center, July 2025.



Remaining SCWA boundary outlined in magenta lines —

New WPCA boundary outlined in green lines —

All impacted parcels are listed on the following page with the same color code.

Proposed Changes between WPCA & SCWA service areas for Ledyard Center, July 2025.

Remaining SCWA boundary highlighted in **magenta**.

New WPCA boundary highlighted in **green**.

Unchanged WPCA parcels left in gray.

Current & Proposed Service Provider for Center Ledyard, June 2025

address	parcel	Current	Proposed	Notes
11 Fairway Dr	67-710-11	WPCA & SCWA	WPCA	Fire Station: WPCA feeds sprinklers only. Complete switch to WPCA to include domestic water.
9 Fairway Dr	67-710-9	SCWA	WPCA	
7 Fairway Dr	67-710-7	SCWA	WPCA	Geer Automotive
6 Fairway Dr	67-710-6	SCWA	WPCA	Victory Bible Baptist Church
5 Fairway Dr	67-710-5	SCWA	WPCA	Floyd's Automotive
1 Fairway Dr	67-710-1	SCWA	WPCA	B Covenant Presbyterian Church
11 Colby Dr	68-520-5	WPCA & SCWA	WPCA	The very northern portion of this parcel, next to 10 Highview Terrace, is in SCWA territory.
6 Colby Dr	68-520-6	SCWA	WPCA	
5 Colby Dr	68-520-5	SCWA	WPCA	
4 Colby Dr	68-520-4	SCWA	WPCA	Anderson Oil
3 Colby Dr	68-520-3	SCWA	WPCA	
2 Colby Dr	68-520-2	SCWA	WPCA	
740 Colonel Ledyard Hwy	67-530-740	SCWA	WPCA	Southern portion along Colonel Ledyard Hwy is currently in WPCA
702 Colonel Ledyard Hwy	67-530-702	SCWA	WPCA	A Spicer Cemetery
690 Colonel Ledyard Hwy	67-530-690	SCWA	WPCA	
14 Iron St	53-1110-14	SCWA	WPCA	Aquatic Sports (pool). Would become an isolated SCWA parcel after the conversion of 740 Colonel Ledyard to WPCA.
9 Colby Dr	68-520-9	WPCA	WPCA	
8 Colby Dr	68-520-8	WPCA	WPCA	
686 Colonel Ledyard Hwy	67-530-686	WPCA	WPCA	
712 Colonel Ledyard Hwy	67-530-712	WPCA	WPCA	
740 Colonel Ledyard SCWA Easement	67-530-740	SCWA	SCWA	SCWA Easement, well is located on this portion of 740 Colonel Ledyard, just north of 11 Colby.
1 Colby Dr.	68-520-1	SCWA	SCWA	
50 Iron St	54-1110-50	SCWA	SCWA	
32 Iron St.	53-1110-32	SCWA	SCWA	
38 Fairway Dr.	67-710-38	SCWA	SCWA	
24 Fairway Dr.	67-710-24	SCWA	SCWA	
14 Fairway Dr.	67-710-14	SCWA	SCWA	