

I-95 NB New York State Line to Exit 2

Port Chester, NY
Greenwich

Last Updated:
September 2022

PRIMARY ROUTE
 Take Exit 21 (Port Chester, New York).
 Right onto Rt 1 (Boston Post Rd).
 Left onto North Main St.
 Right onto Mill St.
 Left onto Delavan Ave.
 Left onto Ritch Ave to Exit 2 NB on-ramp.

SECONDARY ROUTE

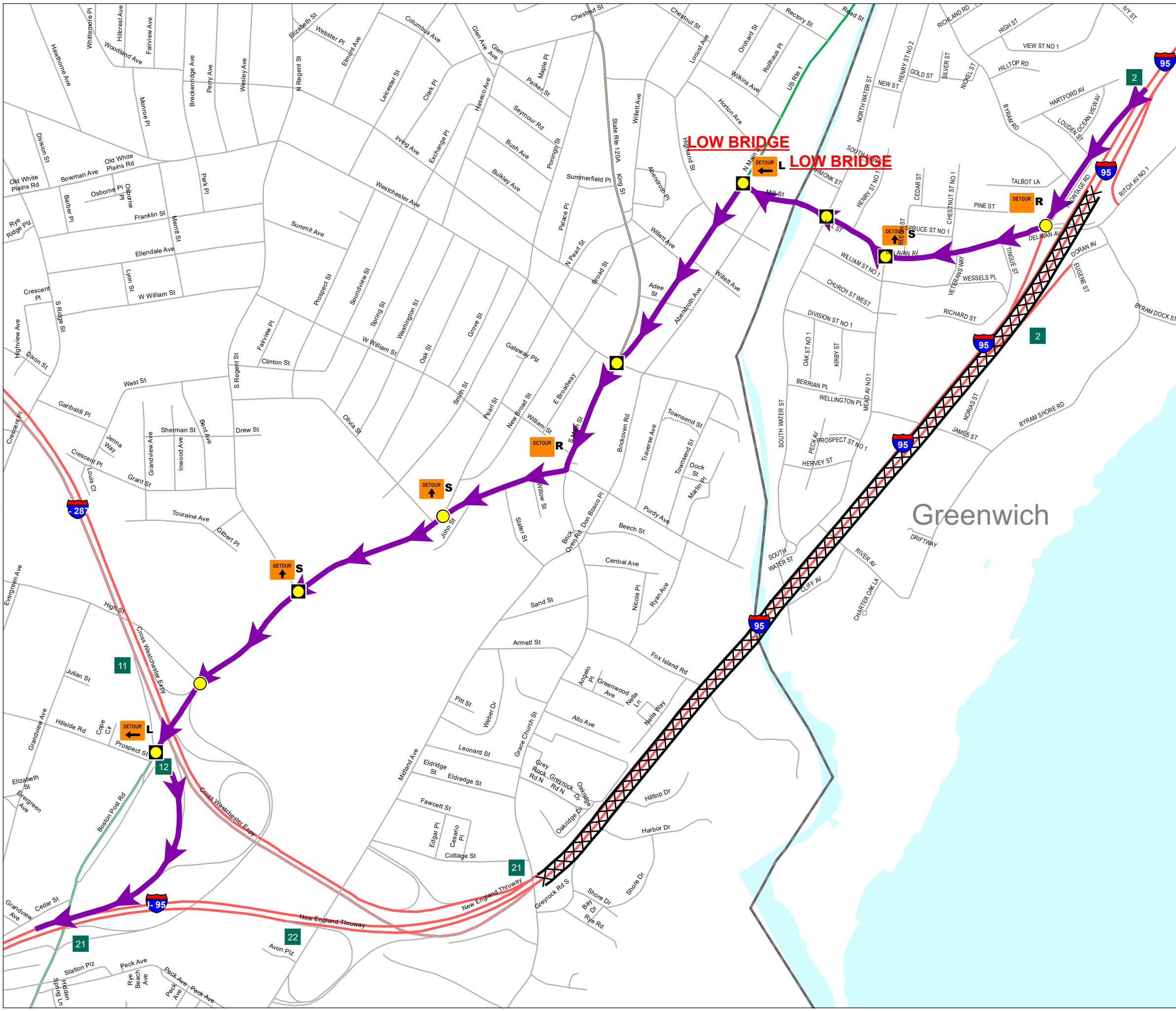
SPECIAL REQUIREMENTS
 Put all traffic lights on North Main St. on flash.
 Ensure access to/from fire station on North Main St.
 Block trucks from low bridges on North Main St. and North Water St.

Local PD Monitor Locations:
 1. Rt. 1 at North Main St. (Port Chester)
 2. Rt. 1 at North Water St. (Greenwich)

EMERGENCY CONTACTS

- STATE**
 Police Troop G: 203-696-2500 ext. 0
 DEEP: 860-424-3333
- GREENWICH**
 Police Dept: 203-622-8004
 Fire Dept: 203-622-7800
- PORT CHESTER**
 Police Dept: 914-939-2008
 Fire Dept: 914-939-2008
- CTDOT - HIGHWAY OPERATIONS CENTER**
 Highway Operations: 800-695-0444 (24 Hour / 7 Day)

Sign Direction	Vehicle Type
L Left Arrow (2) R Right Arrow (3) S Straight Arrow (4)	All Closure
Traffic Signals	
Traffic Signal (13) Police Monitor - Signal (4)	
<p>0 0.075 0.15 0.3 Miles</p>	



I-95 SB Exit 2 to New York State Line

Greenwich
Port Chester, NY

Last Updated:
September 2022

PRIMARY ROUTE
 Take Exit 2, bear right onto Delavan Ave.
 Bear right onto Mill St.
 Take left onto Main St.
 Right onto Boston Post Road (Rte. 1).
 Take Exit 21 SB on-ramp (Port Chester, NY).

SECONDARY ROUTE

SPECIAL REQUIREMENTS

- Close Exit 2 SB on-ramp as needed.
- Put all traffic lights on North Main St. on flash.
- Ensure access to/from fire station on North Main St.
- Block trucks from low bridges on North Main St. and North Water St.

Greenwich PD Monitor Locations:

- Delavan Ave at Mill St
- Mill St at North Water St

Port Chester, NY, PD Monitor Locations:

- Mill St at Rt. 1 (North Main St)
- Rt 1 at Rt 120A (King St) / Westchester Ave
- Rt 1 at South Regent St
- Rt 1 at I-95SB exit 21 on ramp

EMERGENCY CONTACTS

STATE
 Police Troop G: 203-696-2500 ext. 0
 DEEP: 860-424-3333

GREENWICH
 Police Dept: 203-622-8004
 Fire Dept: 203-622-7800

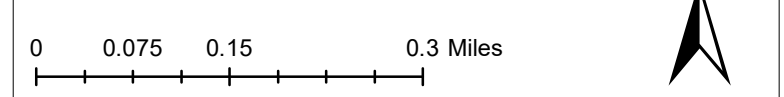
PORT CHESTER, NY
 Police and Fire Dept: 914-939-2008

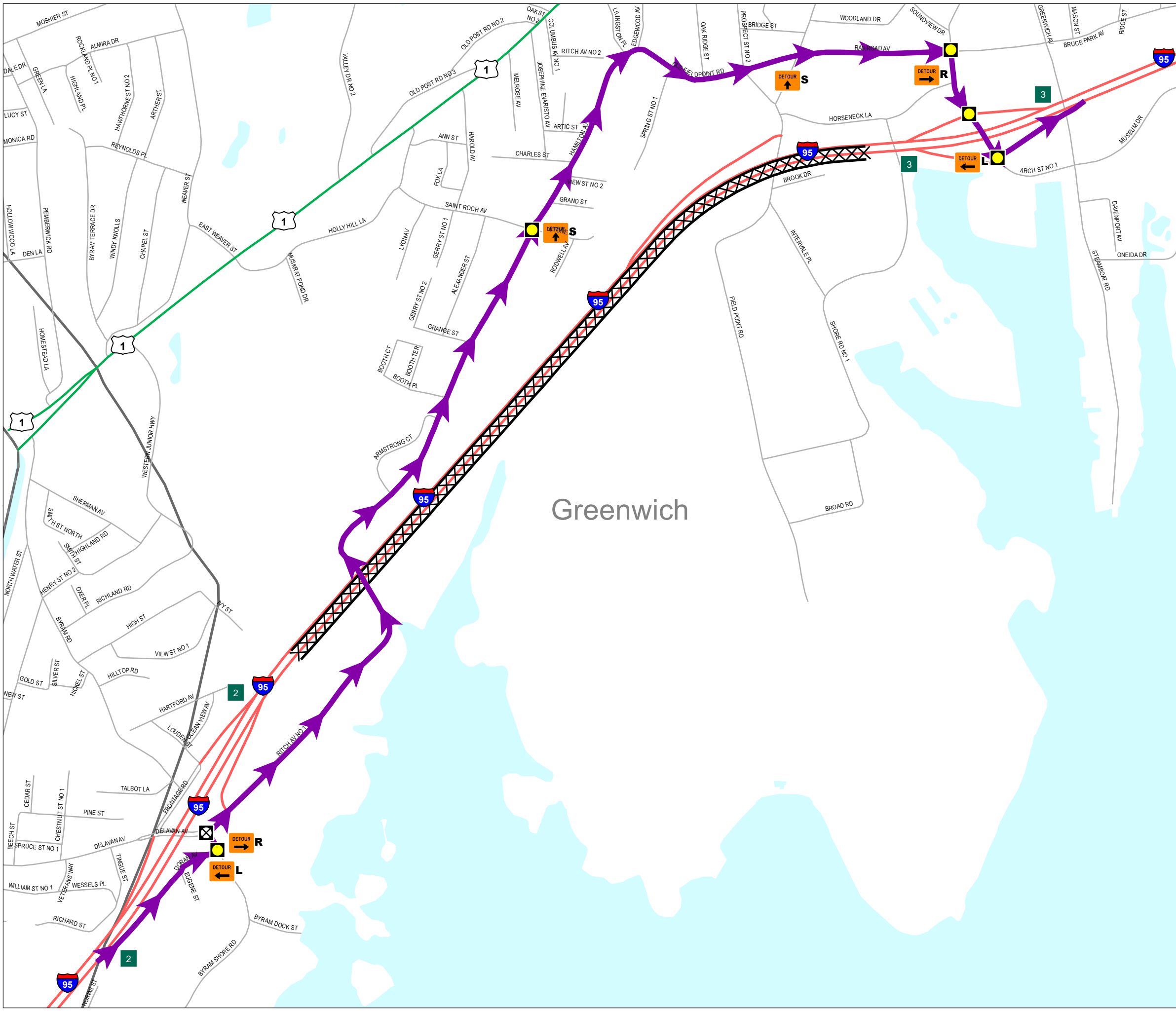
CTDOT - HIGHWAY OPERATIONS CENTER
 HOC: 800-695-0444 (24 Hour / 7 Day)

Sign Direction	Vehicle Type
L Left Arrow (2)	All
R Right Arrow (2)	Closure
S Straight Arrow (3)	

Traffic Signals

- Traffic Signal (3)
- Police Monitor - Signal (6)





I-95 NB Exits 2-3

Greenwich	Last Updated: September 2022
-----------	---------------------------------

PRIMARY ROUTE
 Take Exit 2.
 Left onto Byram Shore Rd.
 Right onto Ritch Ave.
 Follow Ritch Ave to Hamilton Ave to Railroad Ave.
 Right onto Arch St.
 Left onto Exit 3 on-ramp.

SECONDARY ROUTE

SPECIAL REQUIREMENTS
 Local PD Monitor Locations:
 1. Byram Shore Rd at Doran Ave.
 2. Byram Shore Rd at Ritch Ave.
 3. Hamilton Ave at Stone Ave and St Roch Ave.
 4. Railroad Ave. at Arch St.
 5. Arch St. at I-95 S/B on/off ramps
 6. Arch St. at I-95 N/B on/off ramps

EMERGENCY CONTACTS

STATE
 Police Troop G: 203-696-2500 ext. 0
 DEEP: 860-424-3333

GREENWICH
 Police Dept: 203-622-8004
 Fire Dept: 203-622-7800

CTDOT - HIGHWAY OPERATIONS CENTER
 HOC: 800-695-0444 (24 Hour / 7 Day)

Sign Direction	Vehicle Type
Left Arrow (2) Right Arrow (2) Straight Arrow (2)	All Closure

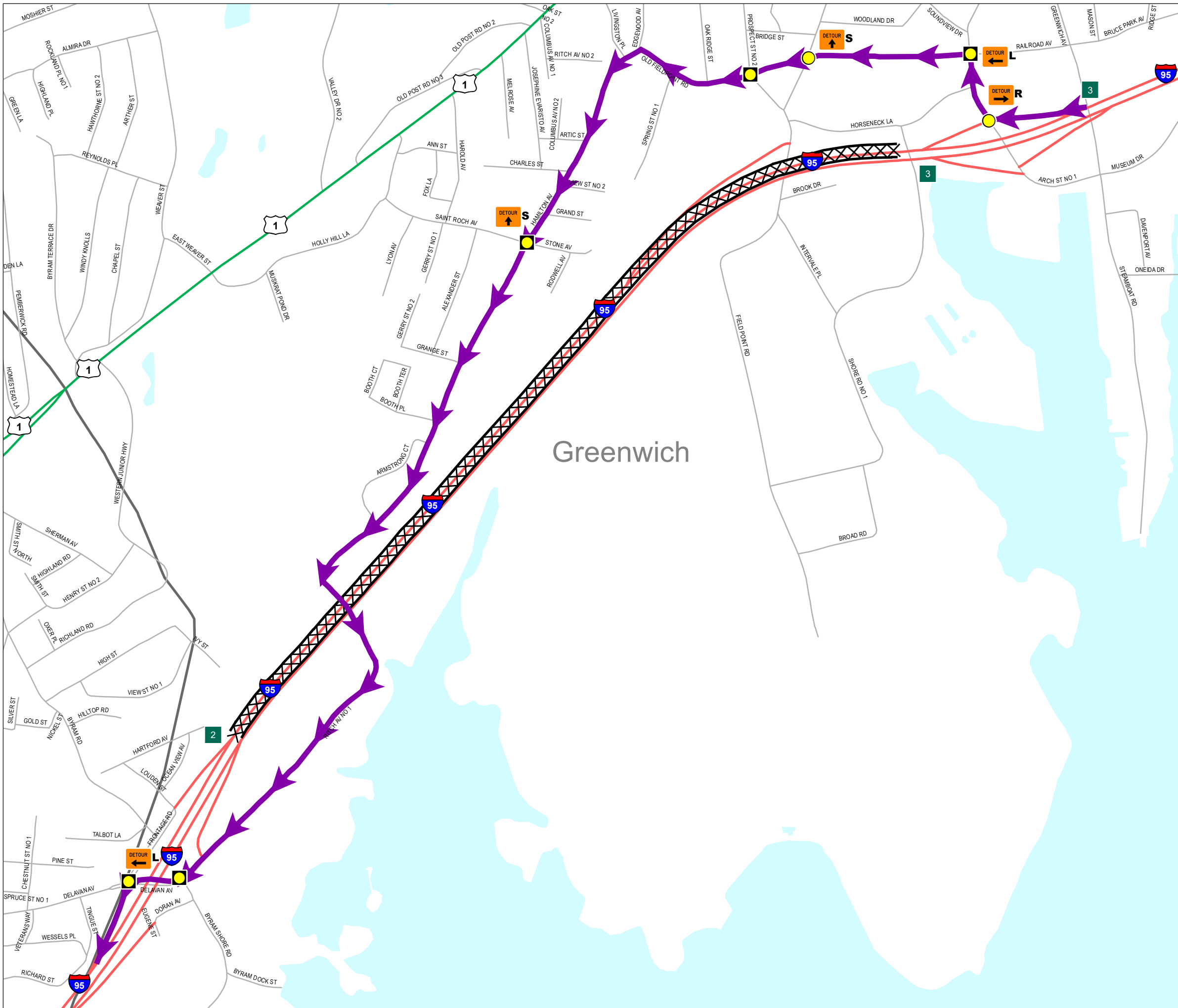
Traffic Signals

- Police Monitor - Signal (5)
- Police Monitor - No Signal (1)

0 0.075 0.15 0.3 Miles

N

DP-95N-2



I-95 SB Exits 3-2

Greenwich	Last Updated: September 2022
-----------	---------------------------------

PRIMARY ROUTE
 Take Exit 3.
 Right onto Arch St.
 Left onto Old Fieldpoint Rd.
 Follow Old Fieldpoint Rd to Hamilton Ave.
 Follow Hamilton Ave to Ritch Ave #1.
 Left onto Exit 2 SB on-ramp.

SECONDARY ROUTE

SPECIAL REQUIREMENTS
 Local PD Monitor Locations:

- Railroad Ave at Arch St.
- Railroad Ave at Prospect St.
- Hamilton Ave at Saint Rochs Ave.
- Delavan Ave at Byram Shore Rd.
- Delavan Ave at Exit 2 SB on-ramp.

EMERGENCY CONTACTS

STATE
 Police Troop G: 203-696-2500 ext. 0
 DEEP: 860-424-3333

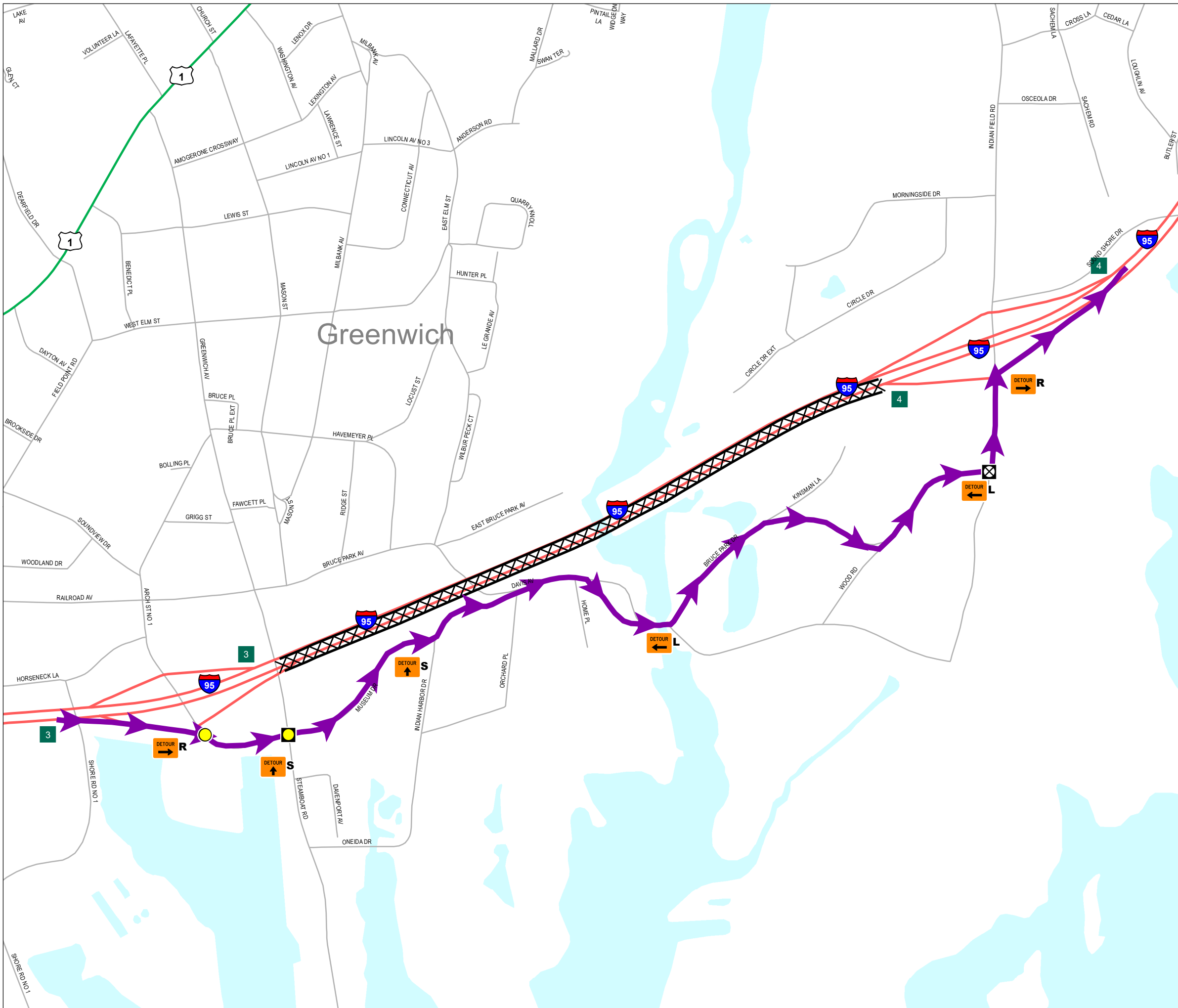
GREENWICH
 Police Dept: 203-622-8004
 Fire Dept: 203-622-7800

CTDOT - HIGHWAY OPERATIONS CENTER
 HOC: 800-695-0444 (24 Hour / 7 Day)

<p>Sign Direction</p> <ul style="list-style-type: none"> L Left Arrow (2) R Right Arrow (1) S Straight Arrow (2) <p>Traffic Signals</p> <ul style="list-style-type: none"> Traffic Signal (2) Police Monitor - Signal (5) 	<p>Vehicle Type</p> <ul style="list-style-type: none"> All Closure
---	---

0 0.075 0.15 0.3 Miles

DP-95S-2



I-95 NB Exits 3-4

Greenwich	Date: September 2022
-----------	-------------------------

PRIMARY ROUTE
 Take Exit 3.
 Right onto Arch St.
 Straight onto Museum Dr.
 Straight onto Davis Ave.
 Left onto Bruce Park Dr.
 Left onto Indian Field Rd.
 Right onto Exit 4 on-ramp to I-95 NB

SECONDARY ROUTE

SPECIAL REQUIREMENTS
 Local PD Monitor Locations:
 1. Arch St at Steamboat Rd.
 2. Bruce Park Dr at Indian Field Rd.

EMERGENCY CONTACTS

STATE
 Police Troop G: 203-696-2500 ext. 0
 DEEP: 860-424-3333

GREENWICH
 Police Dept: 203-622-8004
 Fire Dept: 203-622-7800

CTDOT - HIGHWAY OPERATIONS CENTER
 HOC: 800-695-0444 (24 Hour / 7 Day)

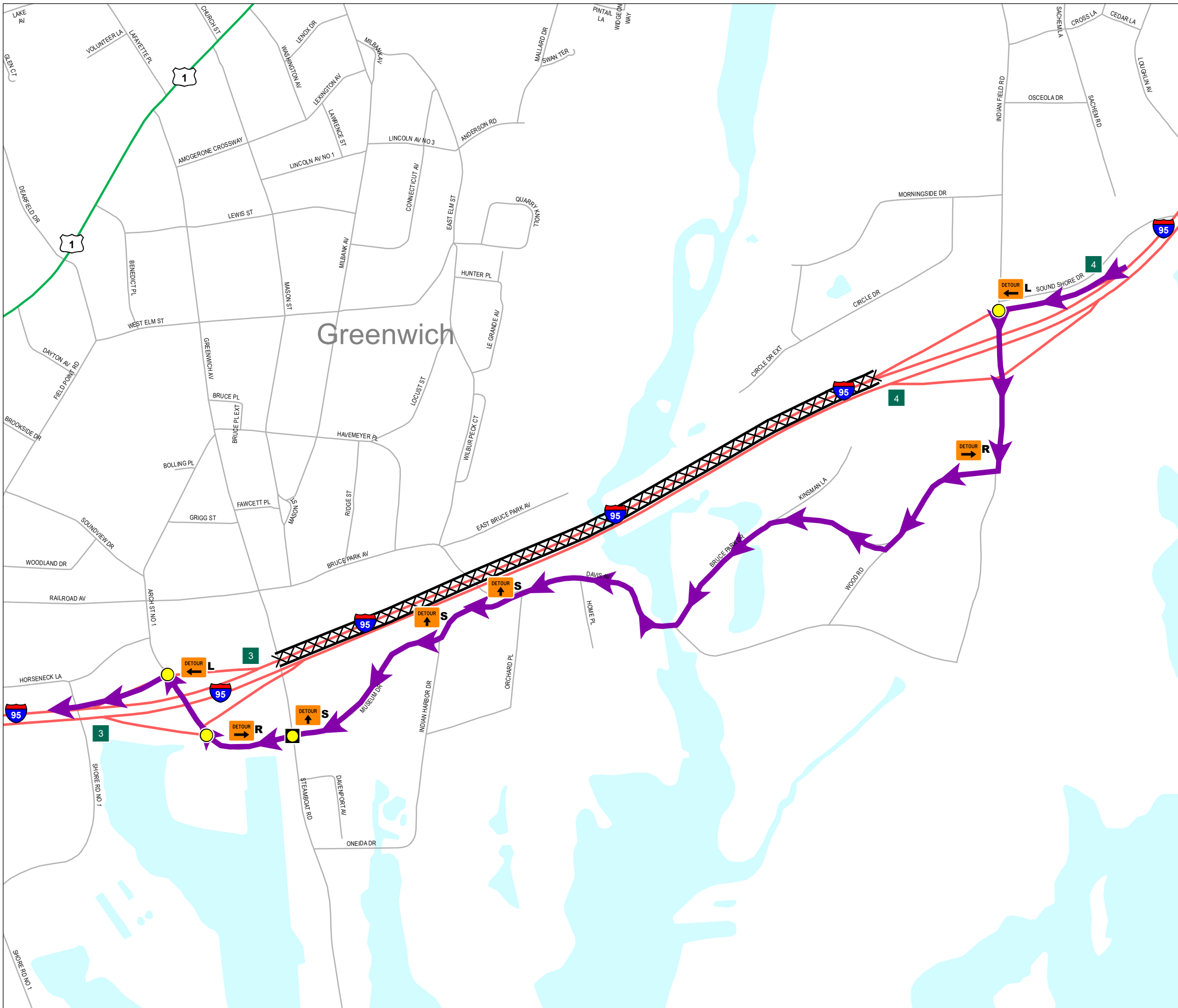
Sign Direction	Vehicle Type
L Left Arrow (2) R Right Arrow (2) S Straight Arrow (2)	All Closure

Traffic Signals

- Traffic Signal (1)
- Police Monitor - Signal (1)
- Police Monitor - No Signal (1)

0 0.075 0.15 0.3 Miles

DP-95N-3



I-95 SB Exits 4-3

Greenwich	Last Updated: September 2022
-----------	---------------------------------

PRIMARY ROUTE
 Take Exit 4.
 Left onto Indian Field Rd
 Right onto Bruce Park Dr.
 Straight onto Davis Ave #2.
 Straight onto Museum Dr.
 Right onto Arch St #1.
 Left onto Exit 3 on-ramp to I-95 SB.

SECONDARY ROUTE

SPECIAL REQUIREMENTS

- Add "No Turn" sign at Bruce Park Dr and Davis Ave.
- Stop sign located at Indian Field Rd and Bruce Park Dr.

Local PD Monitor Locations:

- Arch St at Steamboat Road

EMERGENCY CONTACTS

STATE
 Police Troop G: 203-696-2500 ext. 0
 DEEP: 860-424-3333

GREENWICH
 Police Dept: 203-622-8004
 Fire Dept: 203-622-7800

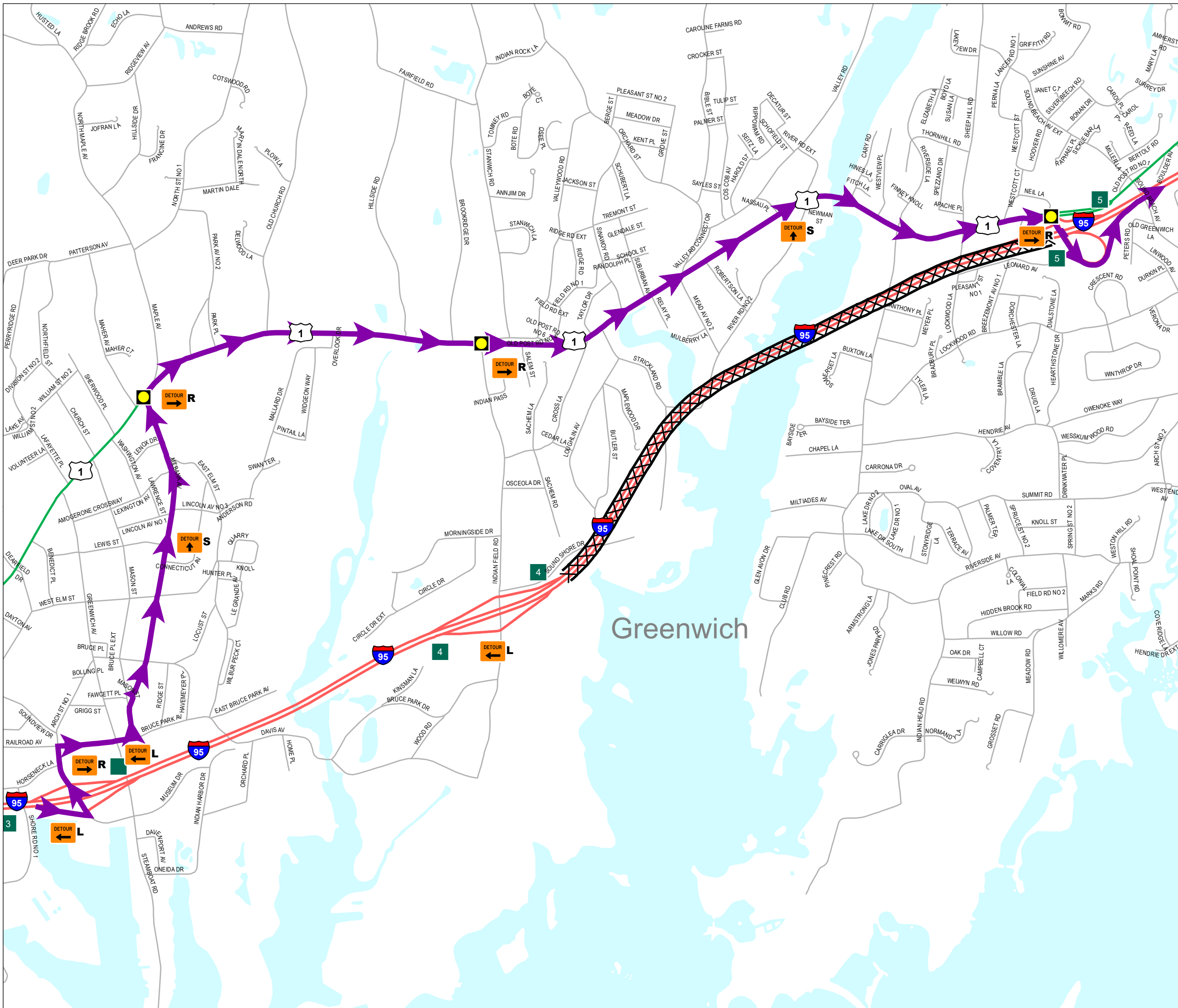
CTDOT - HIGHWAY OPERATIONS CENTER
 HOC: 800-695-0444 (24 Hour / 7 Day)

Sign Direction	Vehicle Type
Left Arrow (2) Right Arrow (2) Straight Arrow (3)	All Closure

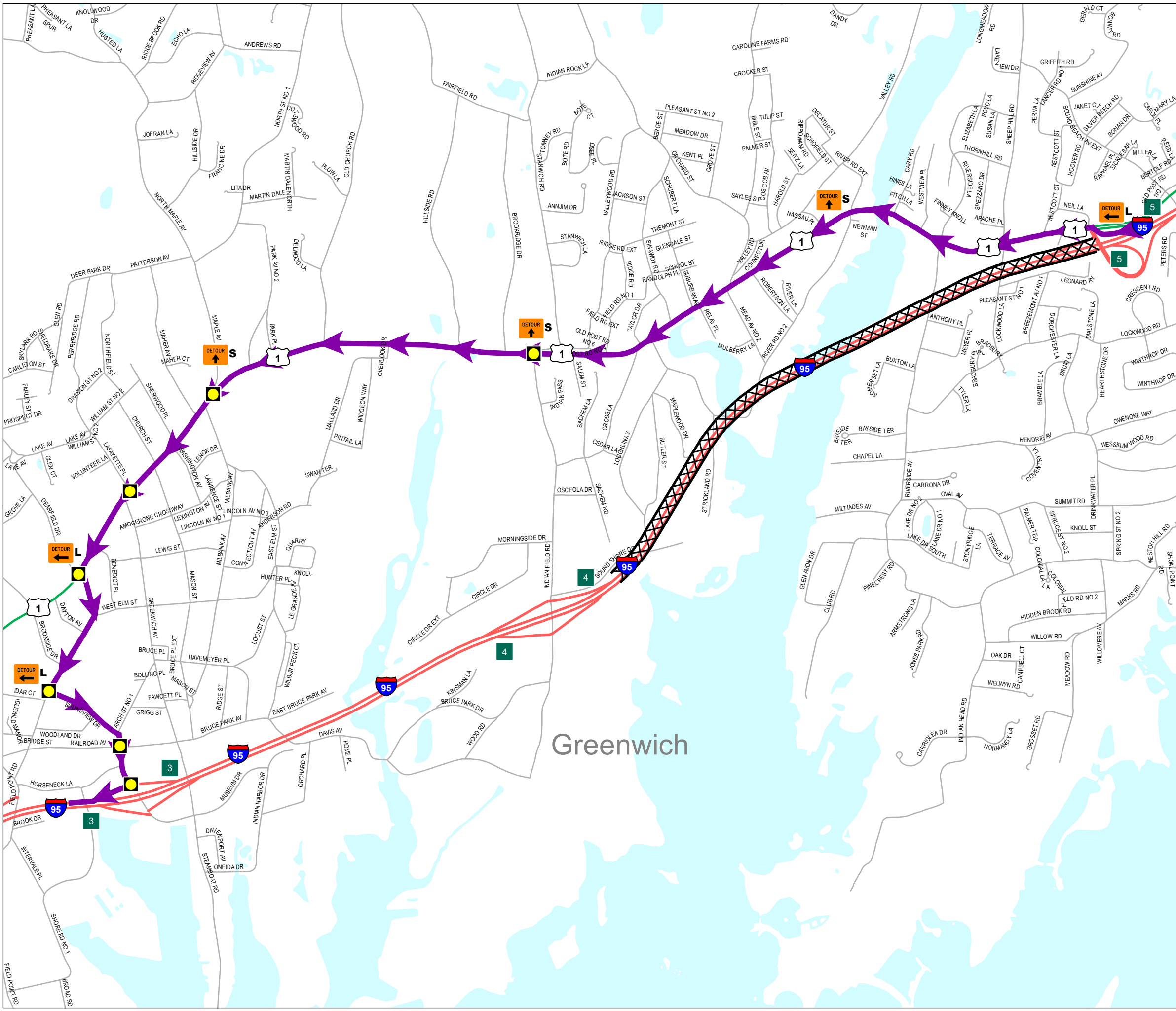
Traffic Signals

- Traffic Signal (3)
- Police Monitor - Signal (1)

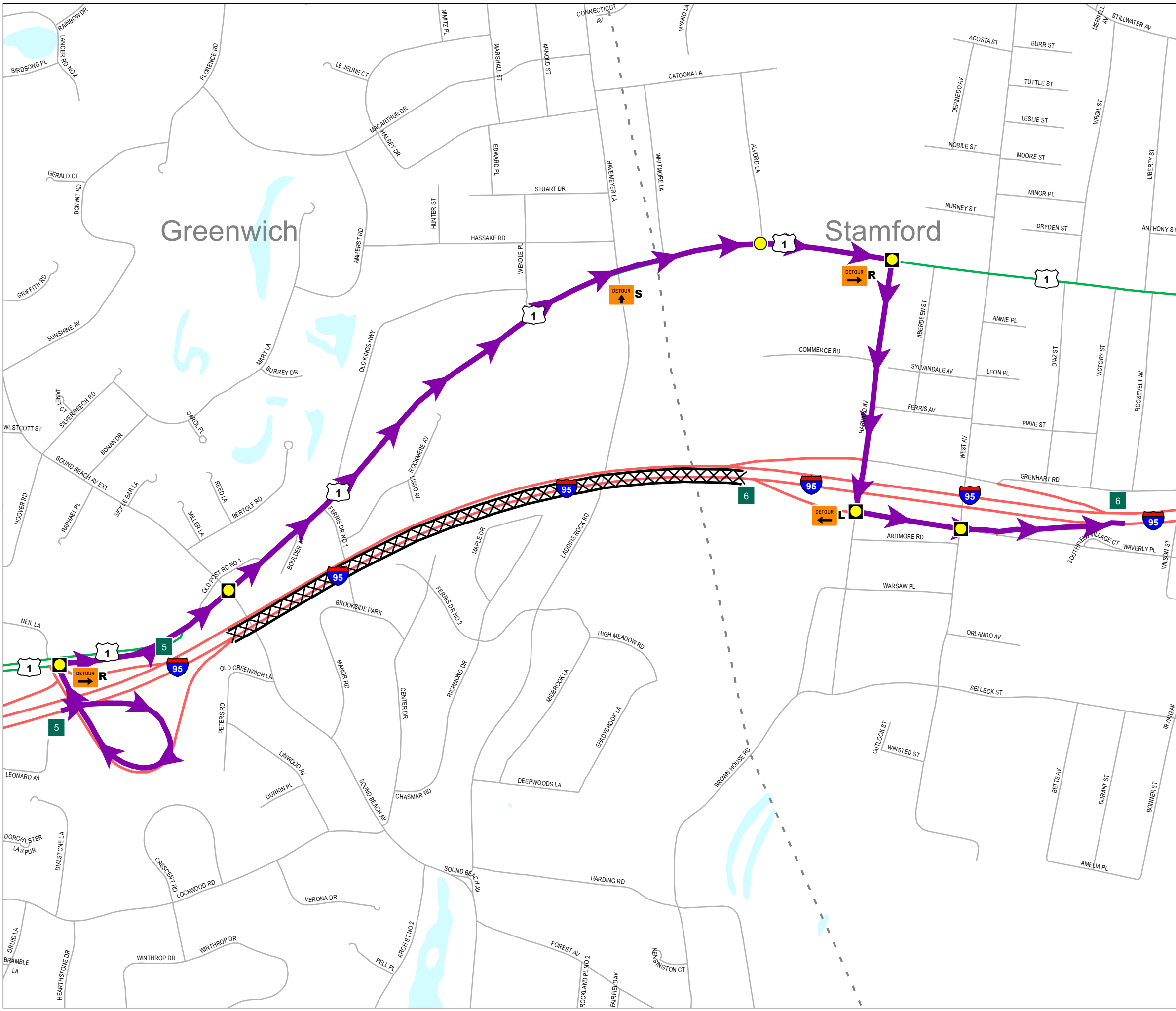
0 0.075 0.15 0.3 Miles
 DP-95S-3



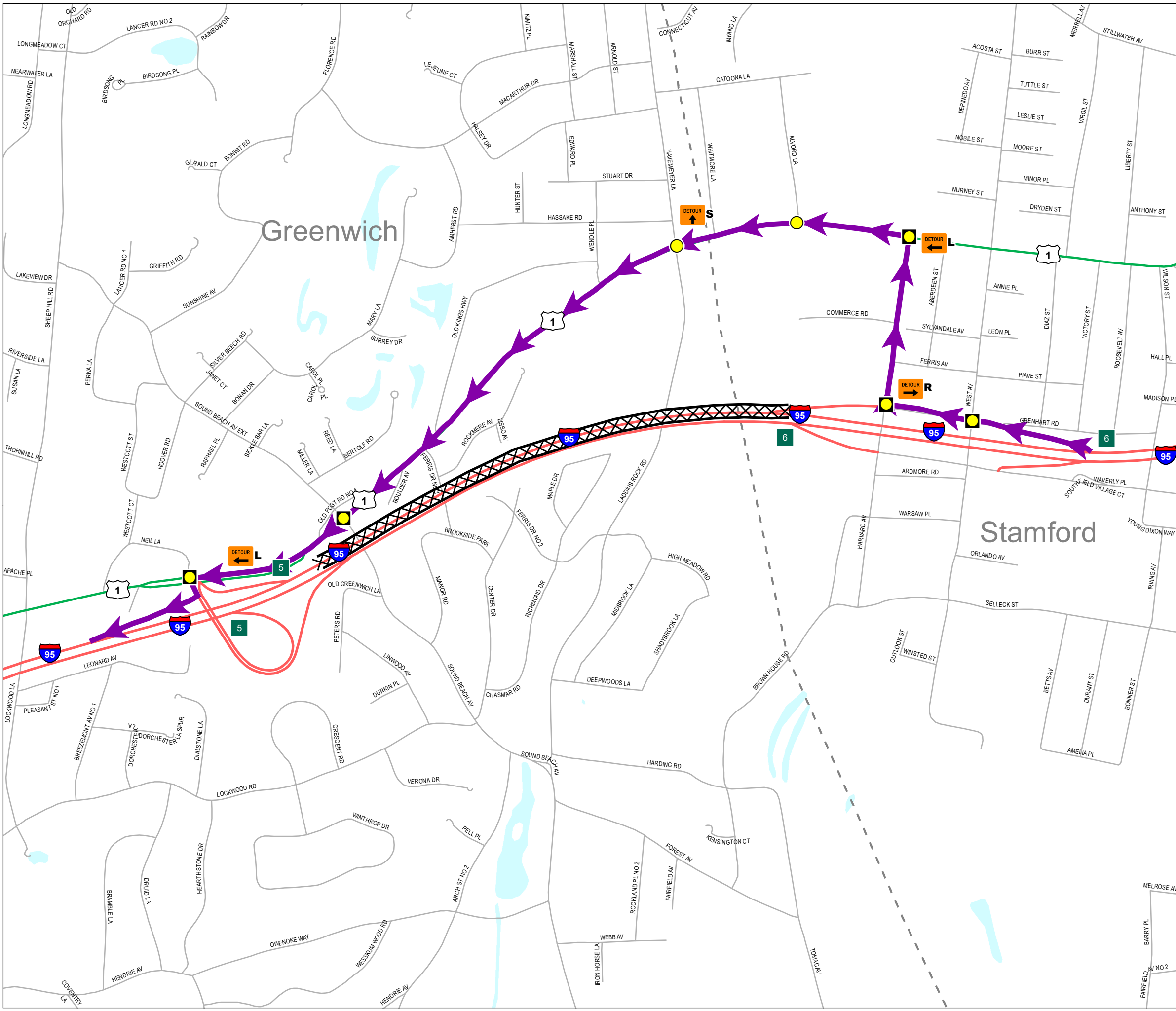
I-95 NB Exits 4-5	
Greenwich	Last Updated: September 2022
PRIMARY ROUTE Take Exit 3, left onto Arch St, right onto Railroad Ave, left onto Mason St, bear right onto Milbank Ave, take right onto Putnam Ave (Rt 1), straight onto East Putnam, right onto Exit 5 on-ramp to I-95 NB.	
SECONDARY ROUTE (NO TRUCKS) TEMPORARY FOR CARS: Take Exit 4, left onto Indian Field Rd, right onto East Putnam Ave, right onto Exit 5 on-ramp to I-95 NB. Trucks cannot use this route.	
SPECIAL REQUIREMENTS Do not use Sound View Drive in snow. Local PD Monitor Locations: 1. Rt.1 at Milbank Ave. 2. Rt.1 at Indian Field Rd. 3. Rt.1 at Neil La	
EMERGENCY CONTACTS	
STATE Police Troop G: 203-696-2500 ext. 0 DEEP: 860-424-3333	
GREENWICH Police Dept: 203-622-8004 Fire Dept: 203-622-7800	
CTDOT - HIGHWAY OPERATIONS CENTER HOC: 800-695-0444 (24 Hour / 7 Day)	
Sign Direction	Vehicle Type
DETOUR L Left Arrow (3) DETOUR R Right Arrow (4) DETOUR S Straight Arrow (2)	All Closure
Traffic Signals Police Monitor - Signal (3)	
DP-95N-4	



I-95 SB Exits 5-4		Greenwich	Last Updated: September 2022
PRIMARY ROUTE Take Exit 5. Left onto East Putnam Ave. Left onto Field Point Rd. Right onto Railroad Ave. Left onto Sound View Dr. Right onto Exit 3 SB on-ramp.			
SECONDARY ROUTE			
SPECIAL REQUIREMENTS Local PD Monitor Locations:			
<ul style="list-style-type: none"> - Rt.1 at Indian Field Rd. - Rt.1 at Maple Ave. - Rt.1 at Lafayette Pl. - Rt.1 at Dearfield Dr. - Field Point Rd. at Sound View Dr. - Sound View Dr. at Railroad Ave. - Arch St. at I-95SB on ramp 			
EMERGENCY CONTACTS			
STATE Police Troop G: 203-696-2500 ext. 0 DEEP: 860-424-3333			
GREENWICH Police Dept: 203-622-8004 Fire Dept: 203-622-7800			
CTDOT - HIGHWAY OPERATIONS CENTER HOC: 800-695-0444 (24 Hour / 7 Day)			
Sign Direction		Vehicle Type	
	L Left Arrow (3)		All
	S Straight Arrow (3)		Closure
Traffic Signals			
	Police Monitor - Signal (7)		
<p>0 0.15 0.3 0.6 Miles</p>			
DP-95S-4			





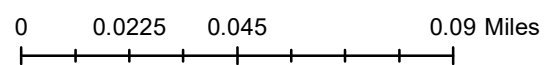



I-95 NB Exits 5-6	
Greenwich Stamford	Last Updated: September 2022
PRIMARY ROUTE Take Exit 5. Right onto East Putnam Ave (Rt 1). Right onto Harvard Ave. Left on Baxter Ave to Exit 6 on ramp.	
SECONDARY ROUTE	
SPECIAL REQUIREMENTS Local PD Monitor Locations: 1. Rt.1 at Neil La. - Greenwich 2. Rt.1 at Sound Beach Ave. Ext - Greenwich 3. Rt.1 at Harvard Ave. - Stamford 4. Harvard Ave. at Baxter Ave.- Stamford 5. Baxter Ave. at West Ave. - Stamford	
EMERGENCY CONTACTS	
STATE Police Troop G: 203-696-2500 ext. 0 DEEP: 860-424-3333	
GREENWICH Police Dept: 203-622-8004 Fire Dept: 203-622-7800	
STAMFORD Police Dept: 203-977-4444 Fire Dept: 203-977-5555	
CTDOT - HIGHWAY OPERATIONS CENTER HOC: 800-695-0444 (24 Hour / 7 Day)	
Sign Direction L Left Arrow (1) R Right Arrow (2) S Straight Arrow (1)	Vehicle Type All Closure
Traffic Signals Traffic Signal (1) Police Monitor - Signal (5)	
0 0.05 0.1 0.2 Miles 	
DP-95N-5	



I-95 SB Exits 6-5	
Greenwich Stamford	Last Updated: September 2022
PRIMARY ROUTE Take Exit 6 onto Grenhart Rd. Right onto Harvard Ave. Left onto West Main St. Straight onto West Putnam Ave. Left onto Exit 5 SB on-ramp.	
SECONDARY ROUTE	
SPECIAL REQUIREMENTS Local PD Monitor Locations: <ul style="list-style-type: none"> - Grenhart Rd. at West Ave. (Stamford) - Grenhart Rd. at Harvard Ave. (Stamford) - Harvard Ave. at Rt. 1 (Stamford) - Rt.1 at South Beach Ave. (Greenwich) - Rt.1 at I-95SB exit 5 on ramp (Greenwich) 	
EMERGENCY CONTACTS	
STATE Police Troop G: 203-696-2500 ext. 0 DEEP: 860-424-3333	
GREENWICH Police Dept: 203-622-8004 Fire Dept: 203-622-7800	
STAMFORD Police Dept: 203-977-4444 Fire Dept: 203-977-5555	
CTDOT - HIGHWAY OPERATIONS CENTER HOC: 800-695-0444 (24 Hour / 7 Day)	
Sign Direction [Left Arrow] L Left Arrow (2) [Right Arrow] R Right Arrow (1) [Straight Arrow] S Straight Arrow (1)	Vehicle Type [Purple Arrow] All [Crossed Out] Closure
Traffic Signals [Yellow Circle] Traffic Signal (2) [Yellow Circle with Black] Police Monitor - Signal (5)	
DP-95S-5	



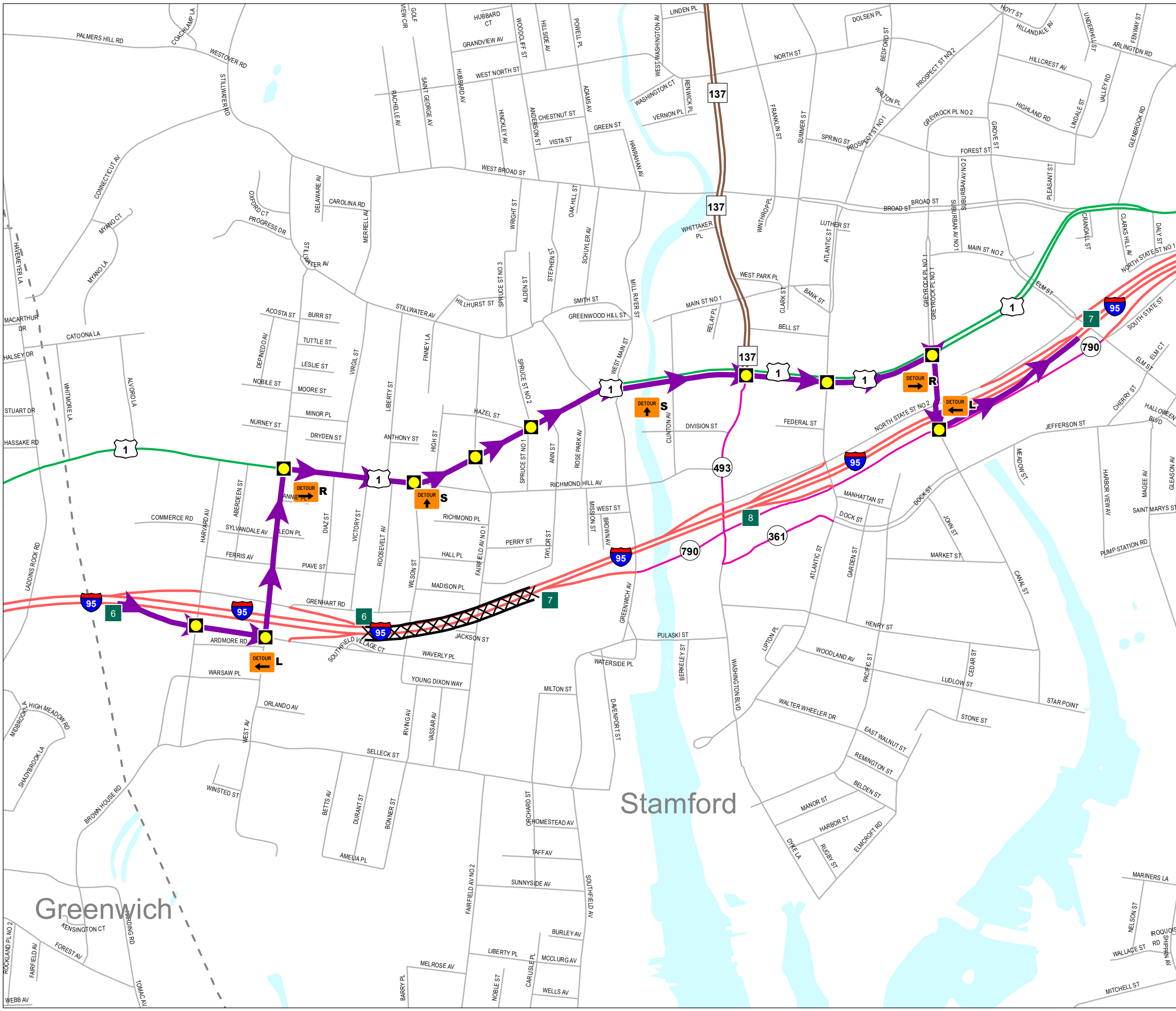
I-95 NB Exit 6	
Stamford	Last Updated: September 2022
PRIMARY ROUTE Take Exit 6. Straight to Baxter Ave. Bear left to Exit 6 NB on-ramp.	
SECONDARY ROUTE	
SPECIAL REQUIREMENTS	
EMERGENCY CONTACTS	
STATE Police Troop G: 203-696-2500 ext. 0 DEEP: 860-424-3333	
STAMFORD Police Dept: 203-977-4444 Fire Dept: 203-977-5555	
CTDOT - HIGHWAY OPERATIONS CENTER HOC: 800-695-0444 (24 Hour / 7 Day)	
Sign Direction  S Straight Arrow (1)	Vehicle Type  All  Closure
Traffic Signals  Traffic Signal (3)	
	
 DP-95N-6	

Greenwich

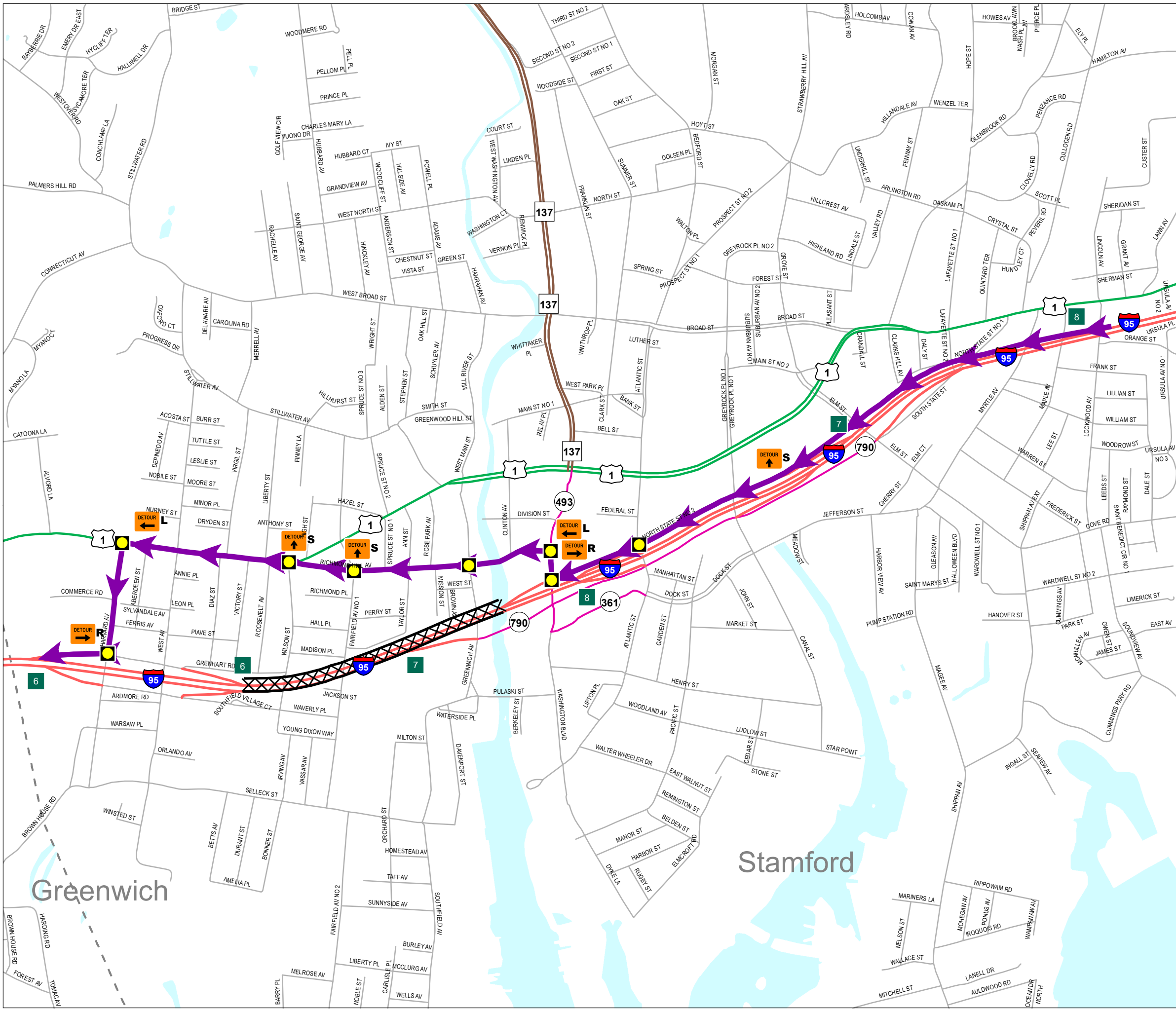


I-95 SB Exit 6	
Stamford	Last Updated: September 2022
PRIMARY ROUTE Take Exit 6 straight to Grenhart Rd. Take Exit 6 SB on-ramp.	
SECONDARY ROUTE	
SPECIAL REQUIREMENTS	
EMERGENCY CONTACTS	
STATE Police Troop G: 203-696-2500 ext. 0 DEEP: 860-424-3333	
STAMFORD Police Dept: 203-977-4444 Fire Dept: 203-977-5555	
CTDOT - HIGHWAY OPERATIONS CENTER HOC: 800-695-0444 (24 Hour / 7 Day)	
Sign Direction DETOUR S Straight Arrow (2)	Vehicle Type All Closure
Traffic Signals Traffic Signal	
DP-95S-6	

Greenwich



I-95 NB Exits 6-7	Stamford	Last Updated: September 2022		
<p>PRIMARY ROUTE Take Exit 6. Straight onto Baxter Ave. Left onto West Ave. Right onto West Main St. Stay left on West Main St. Straight onto Tresser Blvd. Right onto Canal St. Left onto Exit 7 NB on-ramp.</p>				
<p>SECONDARY ROUTE</p>				
<p>SPECIAL REQUIREMENTS</p> <ol style="list-style-type: none"> 1. Stamford Transportation Center 2. Driver will try to take Richmond Hill Ave. 				
<p>Local PD Monitor Locations:</p> <ol style="list-style-type: none"> 1. Howard Ave. at Baxter Ave. 2. Baxter Ave. at West Ave. 3. West Ave. at Rt. 1 4. Rt. 1 at Wilson St. 5. Rt. 1 at Fairfield Ave. 6. Rt. 1 at Spruce St. 7. Rt. 1 at Washington Blvd. (Rt. 137) 8. Rt. 1 at Atlantic St. 9. Rt. 1 at Grey Rock Pl. 10. Canal St. at exit 7 northbound on-ramp 				
<p>EMERGENCY CONTACTS</p> <p>STATE Police Troop G: 203-696-2500 ext. 0 DEEP: 860-424-3333</p> <p>STAMFORD Police Dept: 203-977-4444 Fire Dept: 203-977-5555</p> <p>CTDOT - HIGHWAY OPERATIONS CENTER HOC: 800-695-0444 (24 Hour / 7 Day)</p>				
<table style="width: 100%; border: none;"> <tr> <td style="width: 50%; vertical-align: top;"> <p>Sign Direction</p> <ul style="list-style-type: none"> Left Arrow (2) Right Arrow (2) Straight Arrow (2) </td> <td style="width: 50%; vertical-align: top;"> <p>Vehicle Type</p> <ul style="list-style-type: none"> All Closure </td> </tr> </table>			<p>Sign Direction</p> <ul style="list-style-type: none"> Left Arrow (2) Right Arrow (2) Straight Arrow (2) 	<p>Vehicle Type</p> <ul style="list-style-type: none"> All Closure
<p>Sign Direction</p> <ul style="list-style-type: none"> Left Arrow (2) Right Arrow (2) Straight Arrow (2) 	<p>Vehicle Type</p> <ul style="list-style-type: none"> All Closure 			
<p>Traffic Signals</p> <ul style="list-style-type: none"> Police Monitor - Signal (10) Police Monitor - No Signal (1) 				
<p>0 0.1 0.2 0.4 Miles</p>				
DP-95N-7				



I-95 SB Exit 7 Off-Ramp to Exit 6 On-Ramp

Stamford Last Updated:
September 2022

PRIMARY ROUTE
 Take Exit 8 straight onto State St #2.
 Right onto Washington Blvd.
 Left onto Richmond Hill Ave.
 Straight onto West Main St.
 Left onto Harvard Ave.
 Right onto SB on-ramp.

SECONDARY ROUTE

SPECIAL REQUIREMENTS
 1. Stamford Transportation Center

Local PD Monitor Locations:
 1. State St at Atlantic St.
 2. State St at Washington Blvd.
 3. Washington Blvd at Richmond Hill Ave.
 4. Richmond Hill Ave at Greenwich Ave.
 5. Richmond Hill Ave at Fairfield Ave.
 6. West Main St at Wilson St.
 7. West Main St at Harvard Ave.
 8. Harvard Ave at Grenhart Rd.

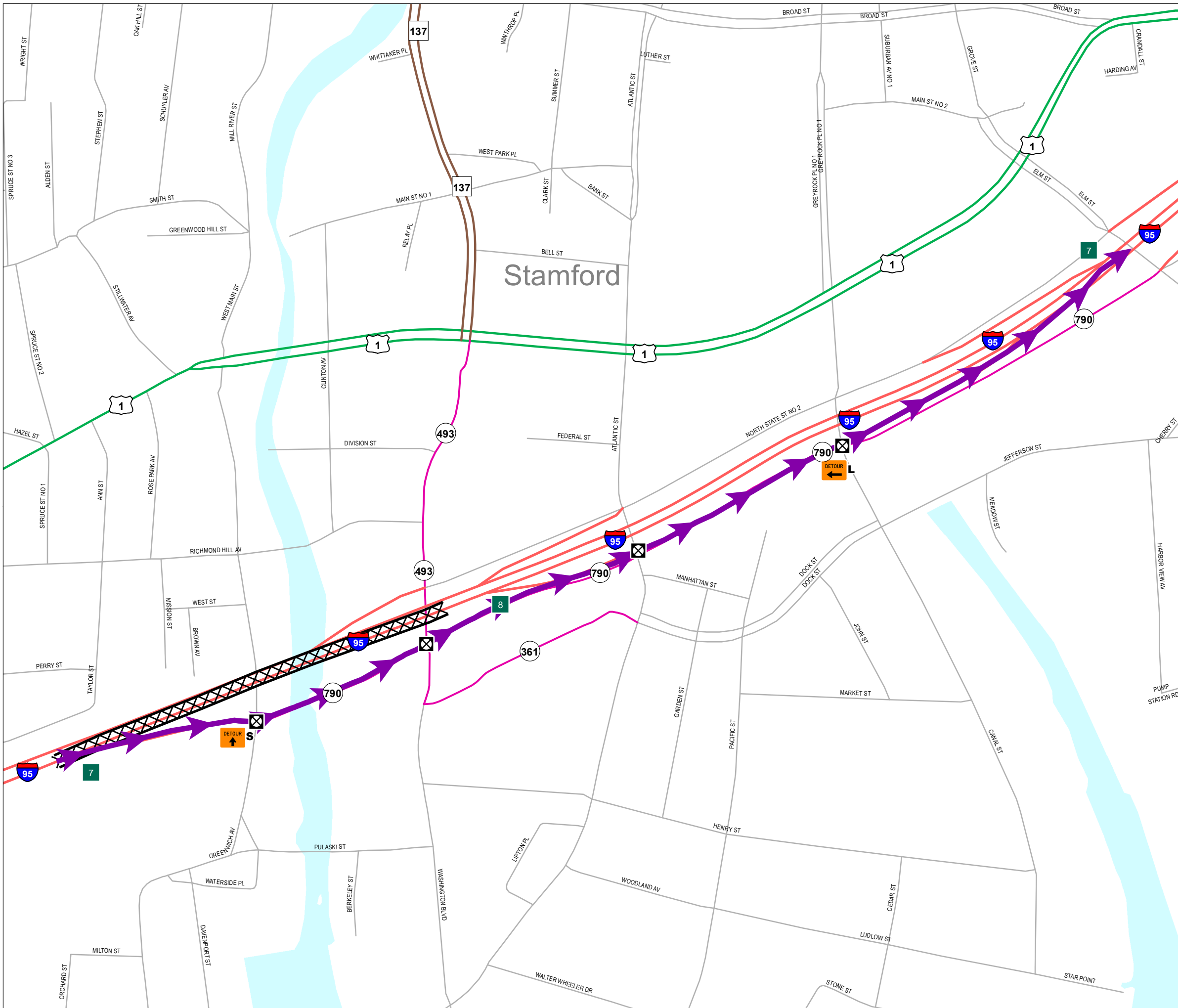
EMERGENCY CONTACTS

STATE
 Police Troop G: 203-696-2500 ext. 0
 DEEP: 860-424-3333

STAMFORD
 Police Dept: 203-977-4444
 Fire Dept: 203-977-5555

CTDOT - HIGHWAY OPERATIONS CENTER
 HOC: 800-695-0444 (24 Hour / 7 Day)

Sign Direction	Vehicle Type
L Left Arrow (2) R Right Arrow (2) S Straight Arrow (3)	All Closure
Traffic Signals	
Police Monitor - Signal (8)	
<p>0 0.1 0.2 0.4 Miles</p>	



I-95 NB Exits 7-8 Off-Ramps

Stamford Last updated:
September 2022

PRIMARY ROUTE
 Take Exit 7.
 Straight to State St.
 Bear left to Exit 7 NB on-ramp.

SECONDARY ROUTE

SPECIAL REQUIREMENTS
 1. Stamford Transportation Center





Local PD Monitor Locations:
 1. Greenwich Ave at State St.
 2. Washington Blvd at State St.
 3. Atlantic St at State St.
 4. Canal St at State St.

EMERGENCY CONTACTS


STATE
 Police Troop G: 203-696-2500 ext. 0
 DEEP: 860-424-3333

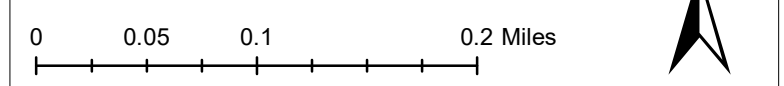
STAMFORD
 Police Dept: 203-977-4444
 Fire Dept: 203-977-5555

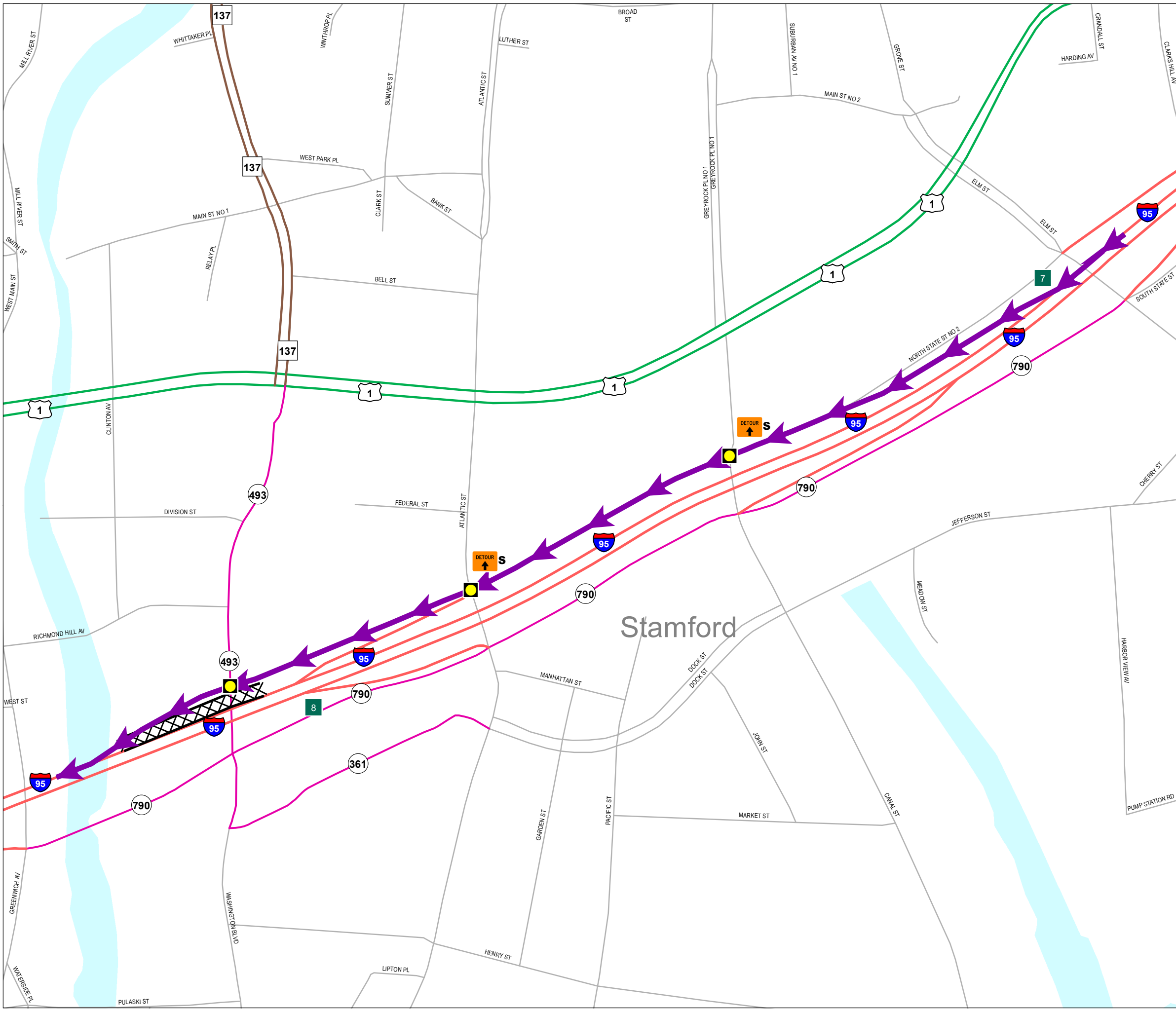
CTDOT - HIGHWAY OPERATIONS CENTER
 HOC: 800-695-0444 (24 Hour / 7 Day)

Sign Direction	Vehicle Type
 L Left Arrow (1)	 All
 S Straight Arrow (1)	 Closure

Traffic Signals

 Police Monitor - No Signal (4)





I-95 SB Exit 7 Off-Ramp to Exit 7 On-Ramp

Stamford	Last Updated: September 2022
----------	---------------------------------

PRIMARY ROUTE
 Take Exit 7 off-ramp.
 Straight to State St #2.
 Left onto Washington Blvd on-ramp.

SECONDARY ROUTE

SPECIAL REQUIREMENTS
 1. Stamford Transportation Center

Local PD Monitor Locations:
 - North State St at Canal St.
 - North State St at Atlantic St.
 - North State St at Washington Blvd / I-95 SB on ramp

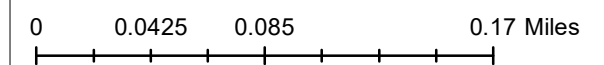
EMERGENCY CONTACTS

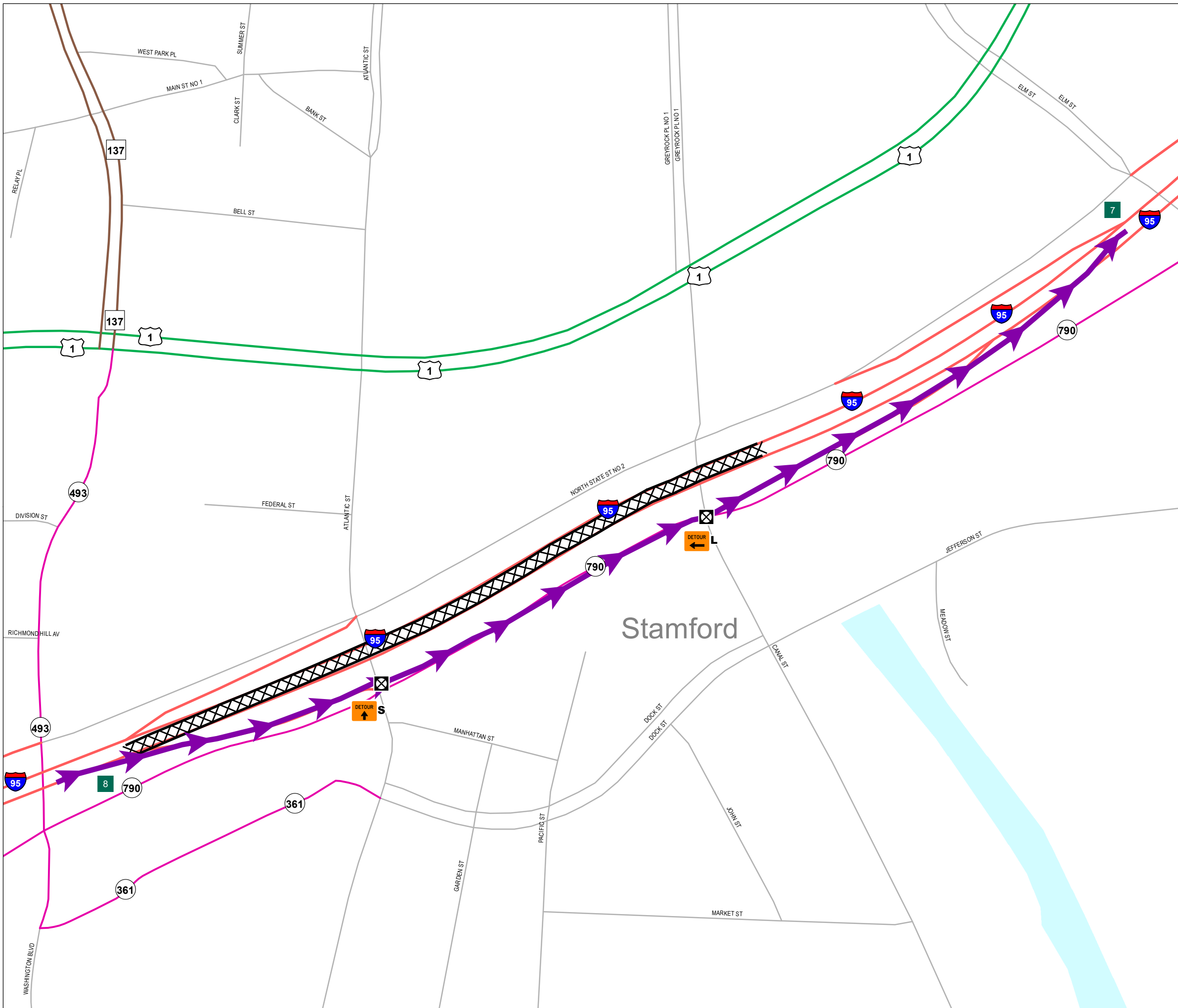
STATE
 Police Troop G: 203-696-2500 ext. 0
 DEEP: 860-424-3333

STAMFORD
 Police Dept: 203-977-4444
 Fire Dept: 203-977-5555

CTDOT - HIGHWAY OPERATIONS CENTER
 HOC: 800-695-0444 (24 Hour / 7 Day)

Sign Direction	Vehicle Type
Detour S Straight Arrow (2)	All
Traffic Signals	Closure
Police Monitor - Signal (3)	





I-95 NB Exit 8 Off-Ramp to Exit 7 On-Ramp

Stamford	Last updated: September 2022
----------	---------------------------------

PRIMARY ROUTE
 Take Exit 8.
 Straight to State St #2.
 Bear left to Exit 7 NB on-ramp.

SECONDARY ROUTE

SPECIAL REQUIREMENTS
 1. Stamford Transportation Center

Local PD Monitor Locations:
 1. Atlantic Ave at State St.
 2. Canal St at State St.

EMERGENCY CONTACTS

STATE
 Police Troop G: 203-696-2500 ext. 0
 DEEP: 860-424-3333

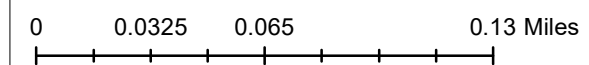
STAMFORD
 Police Dept: 203-977-4444
 Fire Dept: 203-977-5555

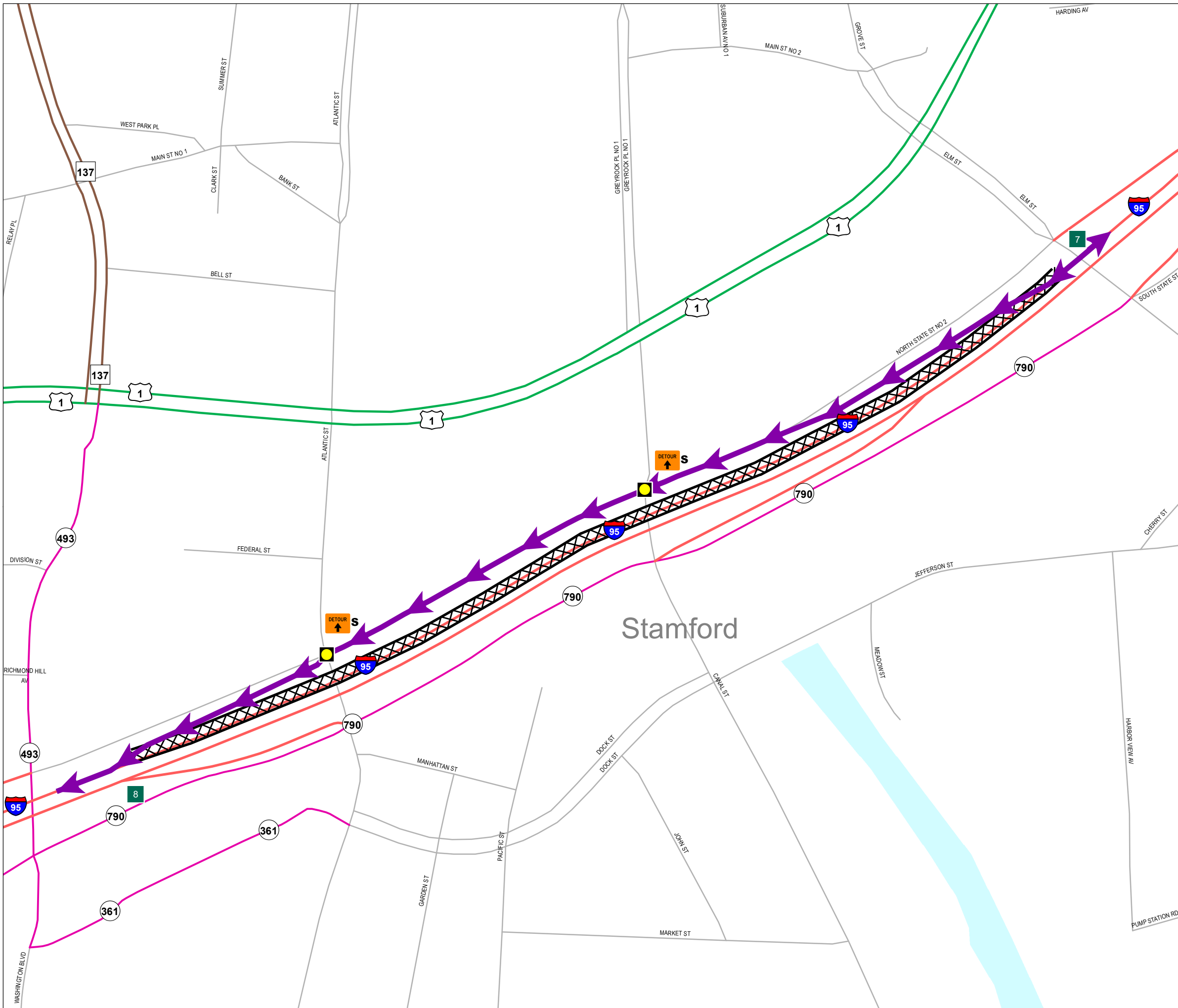
CTDOT - HIGHWAY OPERATIONS CENTER
 HOC: 800-695-0444 (24 Hour / 7 Day)

Sign Direction	Vehicle Type
L Left Arrow (1) S Straight Arrow (1)	All Closure

Traffic Signals

Police Monitor - No Signal (2)





I-95 SB Exit 7 Off-Ramp to Exit 7 On-Ramp

Stamford	Last Updated: September 2022
----------	---------------------------------

PRIMARY ROUTE
 Take Exit 7 off-ramp.
 Straight to State St #2.
 Left onto Atlantic St on-ramp.

SECONDARY ROUTE

SPECIAL REQUIREMENTS
 1. Stamford Transportation Center

Local PD Monitor Locations:
 1. Canal St at North State St.
 2. Atlantic St at North State St.

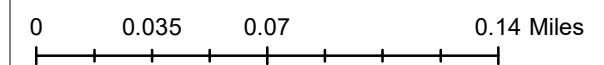
EMERGENCY CONTACTS

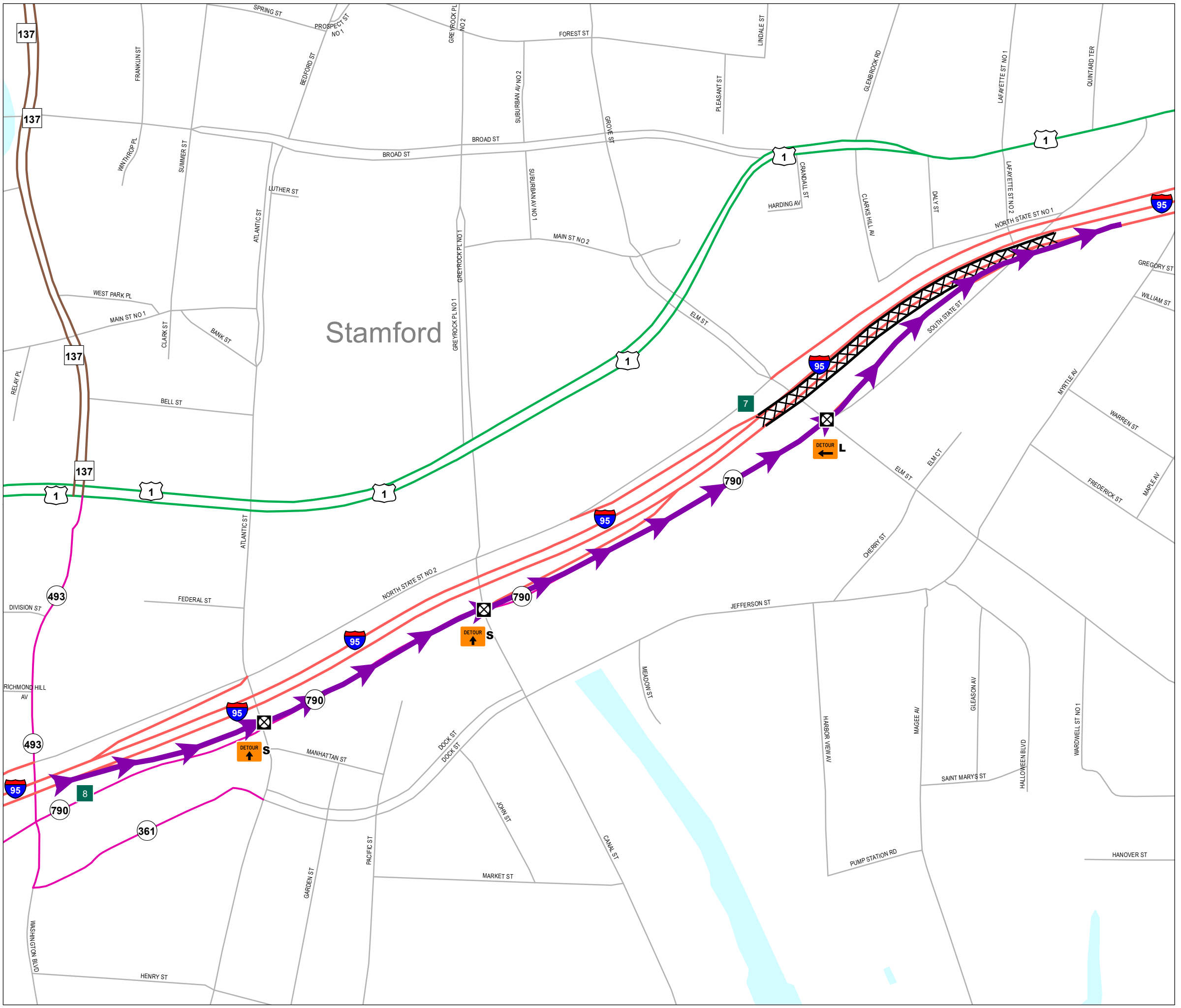
STATE
 Police Troop G: 203-696-2500 ext. 0
 DEEP: 860-424-3333

STAMFORD
 Police Dept: 203-977-4444
 Fire Dept: 203-977-5555

CTDOT - HIGHWAY OPERATIONS CENTER
 HOC: 800-695-0444 (24 Hour / 7 Day)

Sign Direction	Vehicle Type
Detour ↑ S Straight Arrow (2)	All
Traffic Signals	Closure
Police Monitor - Signal (2)	





I-95 NB Exit 8 Off-Ramp to Exit 7 On-Ramp

Stamford Last Updated:
September 2022

PRIMARY ROUTE
 Take Exit 8.
 Straight to State St #2.
 Bear left to Exit 8 NB on-ramp.

SECONDARY ROUTE

SPECIAL REQUIREMENTS
 1. Stamford Transportation Center

Local PD Monitor Locations:
 1. Atlantic St at State St.
 2. Canal St at State St.
 3. Elm St at State St.

Connecticut State Police:
 1. Close Exit 7 NB on-ramp as needed.

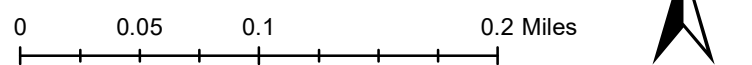
EMERGENCY CONTACTS

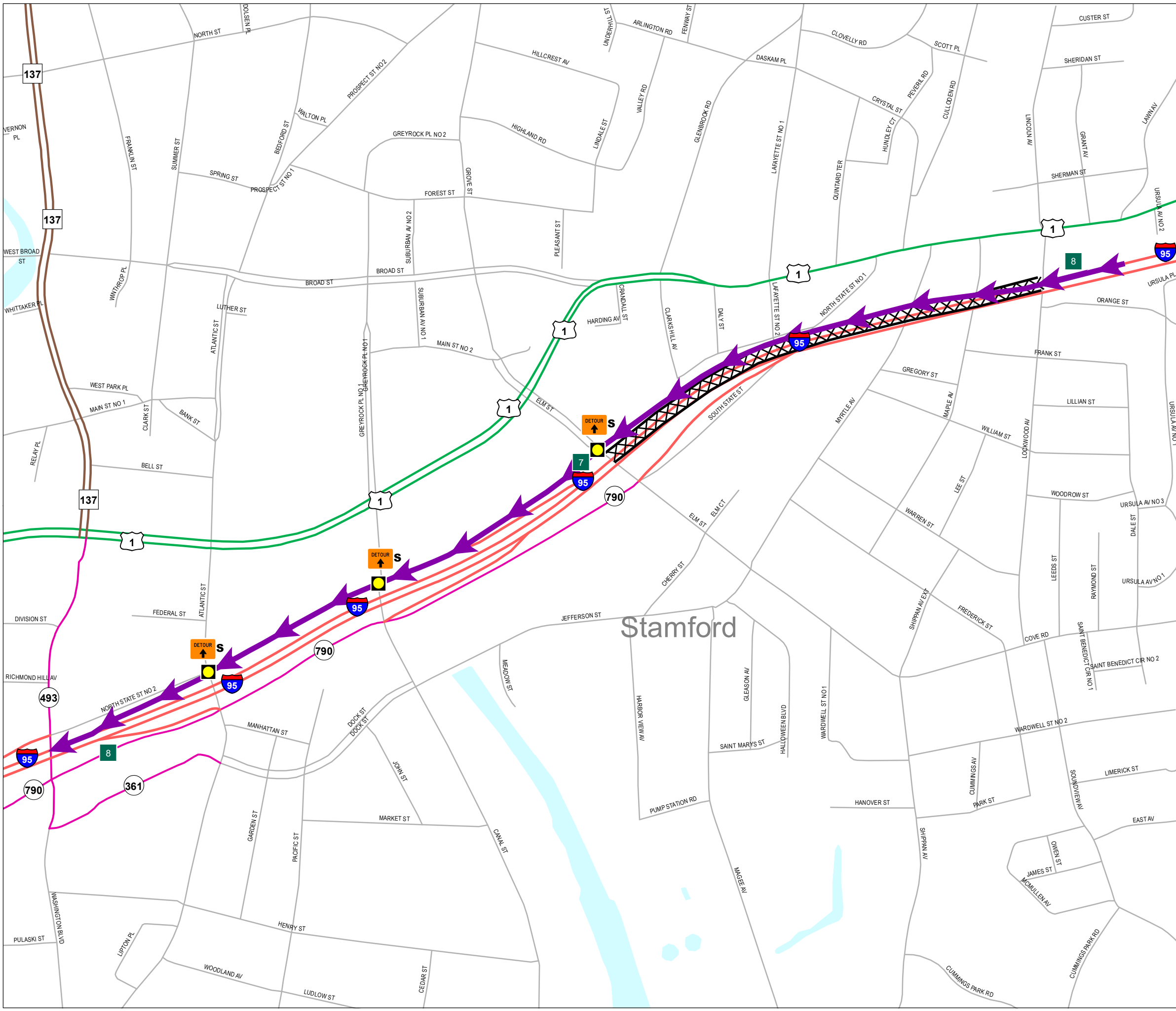
STATE
 Police Troop G: 203-696-2500 ext. 0
 DEEP: 860-424-3333

STAMFORD
 Police Dept: 203-977-4444
 Fire Dept: 203-977-5555

CTDOT - HIGHWAY OPERATIONS CENTER
 HOC: 800-695-0444 (24 Hour / 7 Day)

Sign Direction	Vehicle Type
L Left Arrow (1) S Straight Arrow (2)	All Closure
Traffic Signals Police Monitor - No Signal (3)	





I-95 SB Exit 8 Off-Ramp to Exit 7 On-Ramp

Stamford Last Updated:
September 2022

PRIMARY ROUTE
 Take Exit 8 off-ramp.
 Straight to State St #2.
 Left onto Washington Blvd on-ramp.

SECONDARY ROUTE

SPECIAL REQUIREMENTS
 1. Stamford Transportation Center

Local PD Monitor Locations:
 1. Elm St at North State St.
 2. Canal St at North State St.
 3. Atlantic St at North State St.

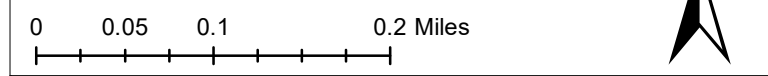
EMERGENCY CONTACTS

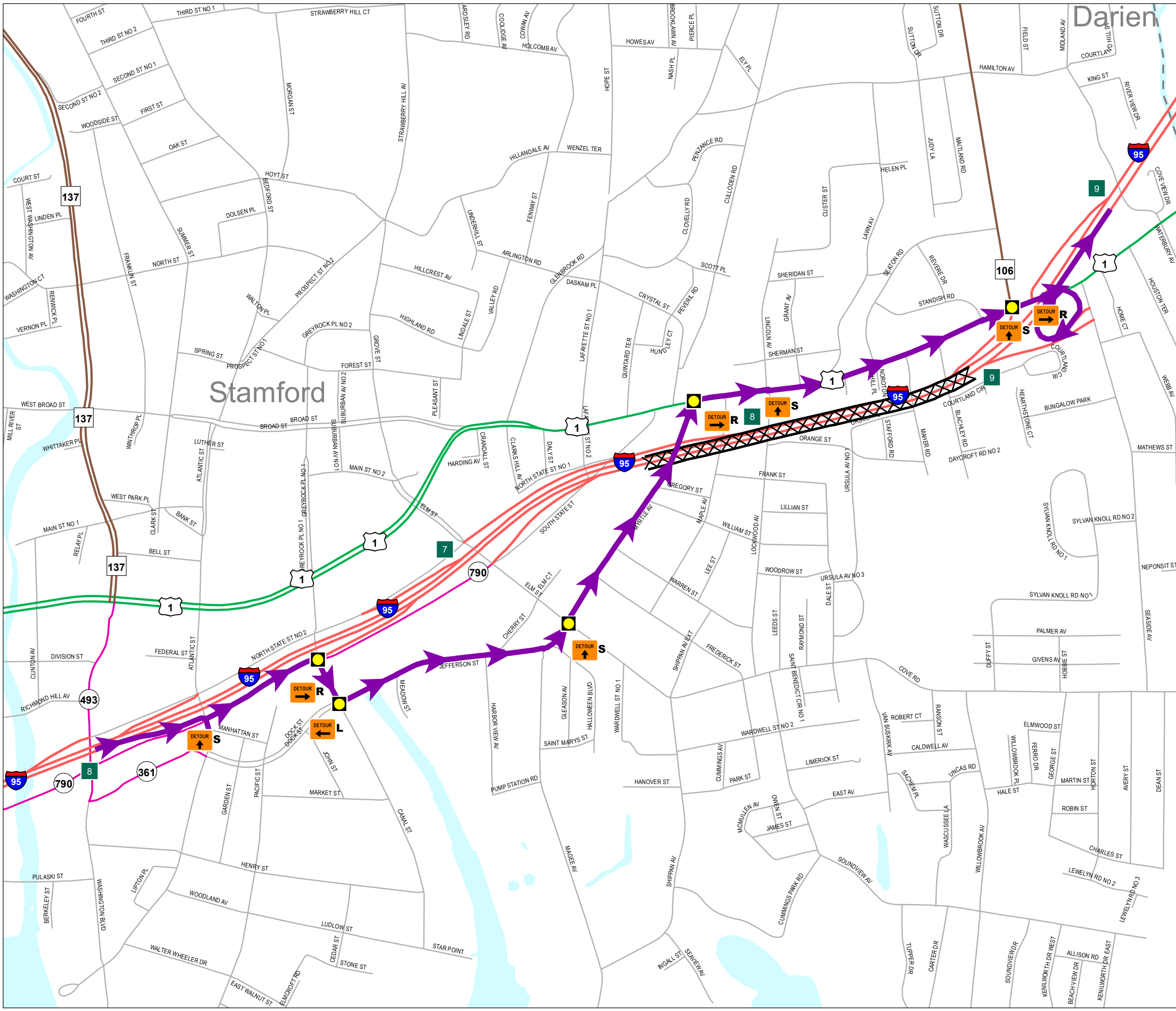
STATE
 Police Troop G: 203-696-2500 ext. 0
 DEEP: 860-424-3333

STAMFORD
 Police Dept: 203-977-4444
 Fire Dept: 203-977-5555

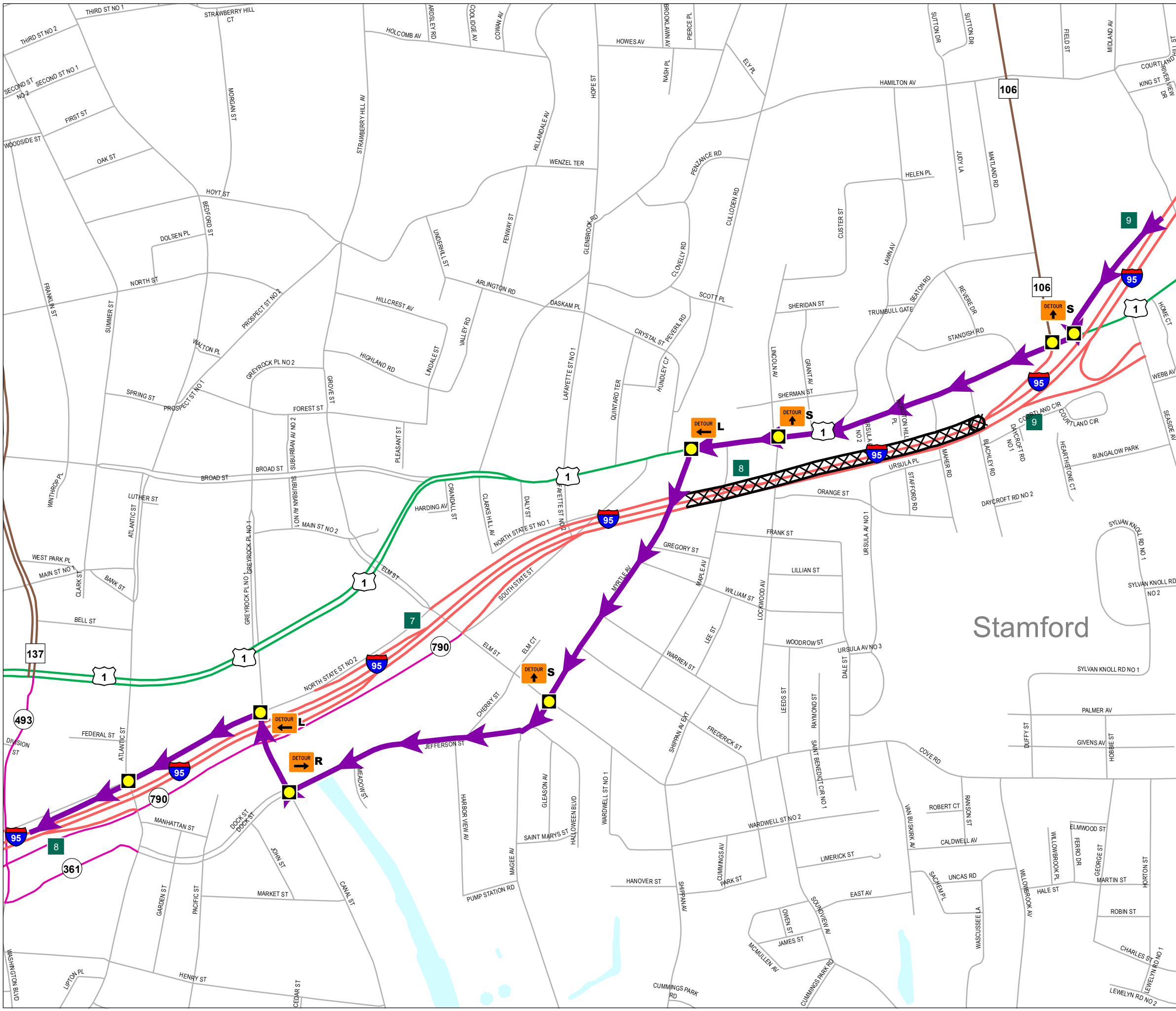
CTDOT - HIGHWAY OPERATIONS CENTER
 HOC: 800-695-0444 (24 Hour / 7 Day)

Sign Direction	Vehicle Type
Detour Straight Arrow (3)	All
Traffic Signals	Closure
Police Monitor - Signal (3)	





I-95 NB Exits 8-9	
Stamford	Last Updated: September 2022
PRIMARY ROUTE	
Take Exit 8. Straight to State St. Right onto Canal St. Left onto Jefferson. Straight onto Myrtle Ave. Right onto East Main St (Rt 1). Follow East Main St to Exit 9 NB on-ramp.	
SECONDARY ROUTE	
SPECIAL REQUIREMENTS	
1. Stamford Transportation Center	
Local PD Monitor Locations:	
1. State St. at Canal St.	
2. Canal St. at Jefferson St.	
3. Jefferson St. at Elm St.	
4. Myrtle Ave. at Rt. 1	
5. Rt. 1 at Rt. 106 (Courtland Ave.)	
EMERGENCY CONTACTS	
STATE	
Police Troop G: 203-696-2500 ext. 0	
DEEP: 860-424-3333	
STAMFORD	
Police Dept: 203-977-4444	
Fire Dept: 203-977-5555	
CTDOT - HIGHWAY OPERATIONS CENTER	
HOC: 800-695-0444 (24 Hour / 7 Day)	
Sign Direction	Vehicle Type
L Left Arrow (1) R Right Arrow (3) S Straight Arrow (4)	All Closure
Traffic Signals	
Police Monitor - Signal (5)	
DP-95N-11	



I-95 SB Exits 9-8

Stamford Last Updated:
September 2022

PRIMARY ROUTE
 Take Exit 9, right onto East Main St, left onto Myrtle Ave, straight onto Jefferson St, right onto Canal St, left onto State St, bear left onto Exit 8 SB on-ramp.

SECONDARY ROUTE

SPECIAL REQUIREMENTS

1. Stamford Transportation Center

Local PD Monitor Locations:

1. East Main St at Exit 9 SB off-ramp.
2. East Main St at Courtland Ave.
3. East Main St at Lincoln Ave.
4. East Main St at Myrtle Ave.
5. Myrtle Ave at Elm St.
6. Jefferson St at Canal St.
7. Canal St at North State St.
8. North State St at Exit 8 SB on-ramp.

EMERGENCY CONTACTS

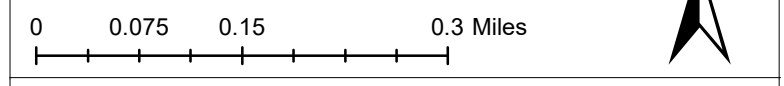
STATE
 Police Troop G: 203-696-2500 ext. 0
 DEEP: 860-424-3333

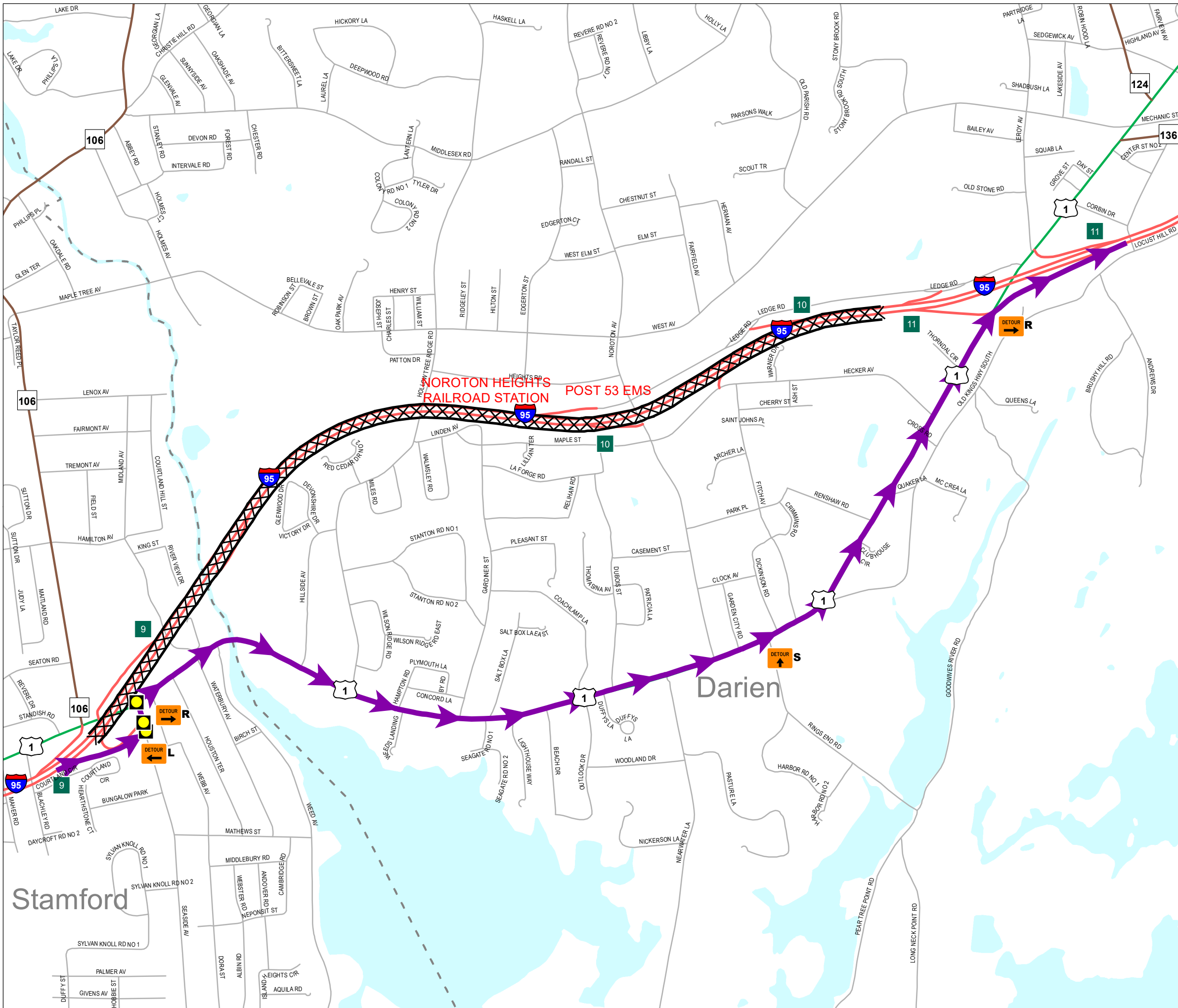
STAMFORD
 Police Dept: 203-977-4444
 Fire Dept: 203-977-5555

CTDOT - HIGHWAY OPERATIONS CENTER
 HOC: 800-695-0444 (24 Hour / 7 Day)

Sign Direction	Vehicle Type
L Left Arrow (2) R Right Arrow (1) S Straight Arrow (3)	All Closure

Traffic Signals
 Police Monitor - Signal (8)





I-95 NB Exits 9-11

Stamford Darien Last Updated: October 2022

PRIMARY ROUTE
 Take Exit 9.
 Left onto Seaside Ave.
 Right onto East Main St (Rt 1) to Boston Post Rd (Rt 1) to Exit 11 NB on-ramp.

SECONDARY ROUTE

SPECIAL REQUIREMENTS

1. Seaside Ave. at 195 N/B exit 9 off ramp
2. Seaside Ave. at 195 N/B exit 9 on ramp
3. Seaside Ave. at East Main St. (Rt.1)

EMERGENCY CONTACTS

STATE
 Police Troop G: 203-696-2500 ext. 0
 DEEP: 860-424-3333

STAMFORD
 Police Dept: 203-977-4444
 Fire Dept: 203-977-5555

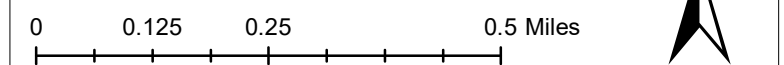
DARIEN
 Police Dept: 203-662-5300

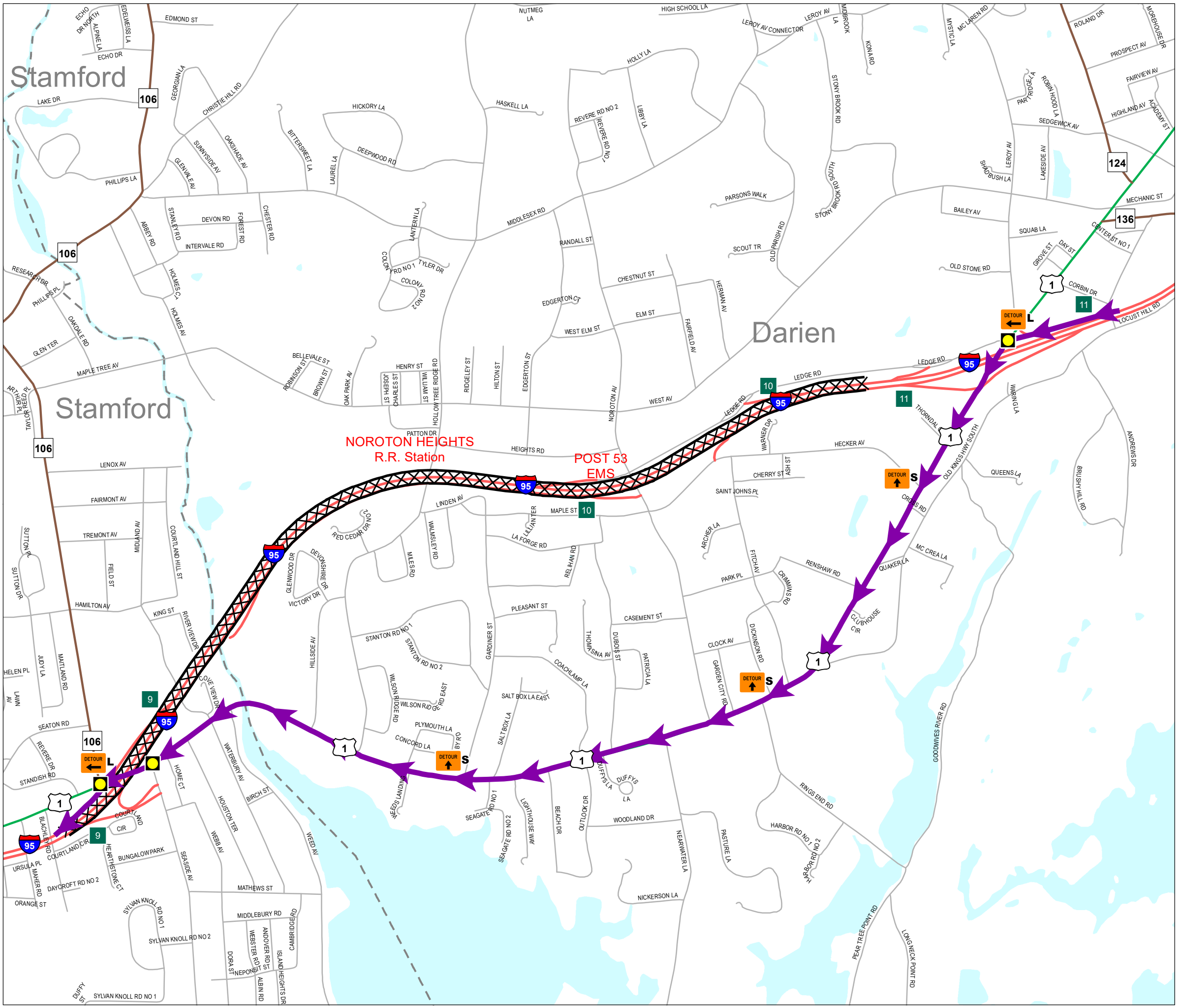
CTDOT - HIGHWAY OPERATIONS CENTER
 HOC: 800-695-0444 (24 Hour / 7 Day)

Sign Direction	Vehicle Type
L Left Arrow (1)	All
R Right Arrow (2)	Closure
S Straight Arrow (1)	

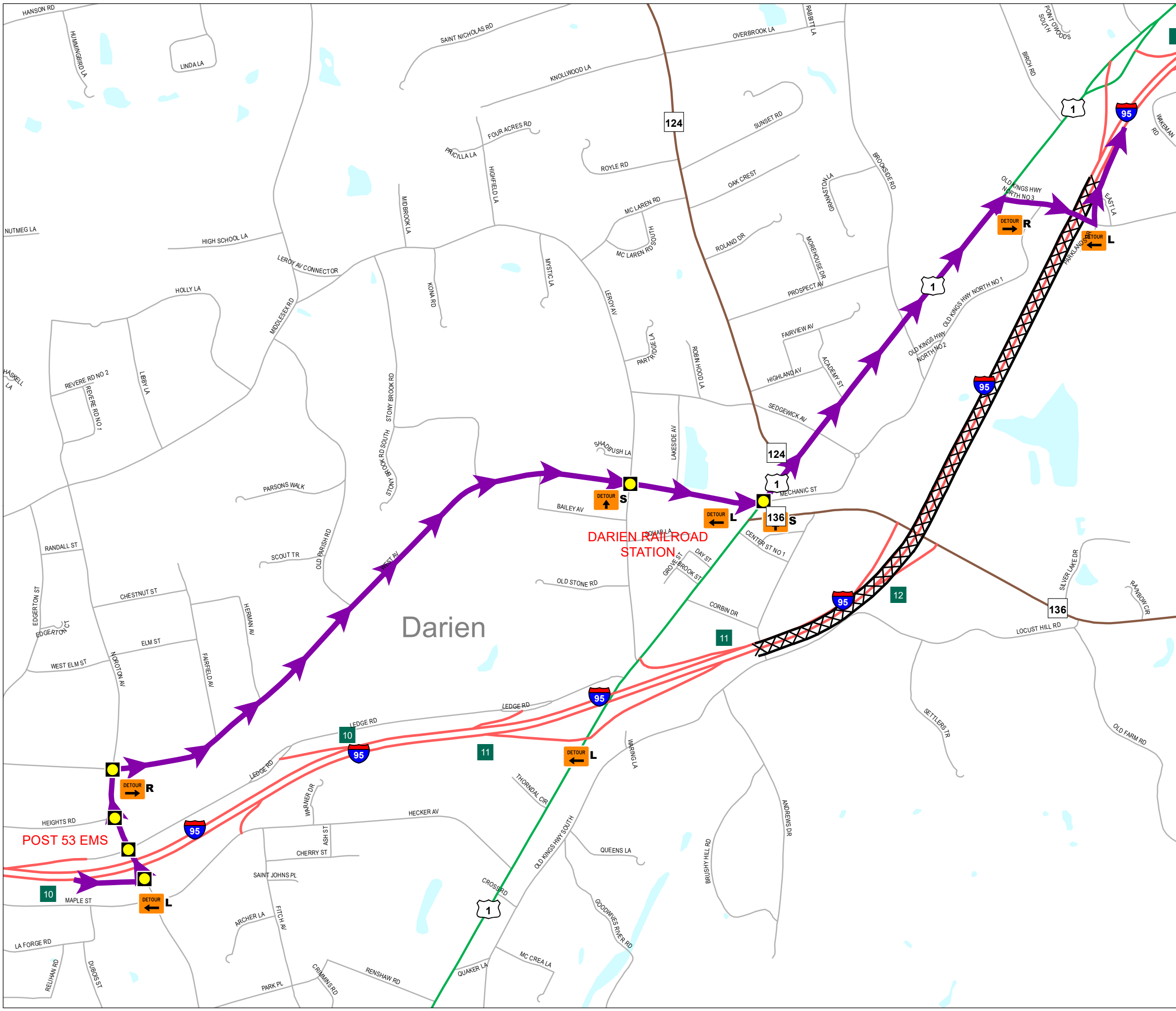
Traffic Signals

- Police Monitor - Signal (3)

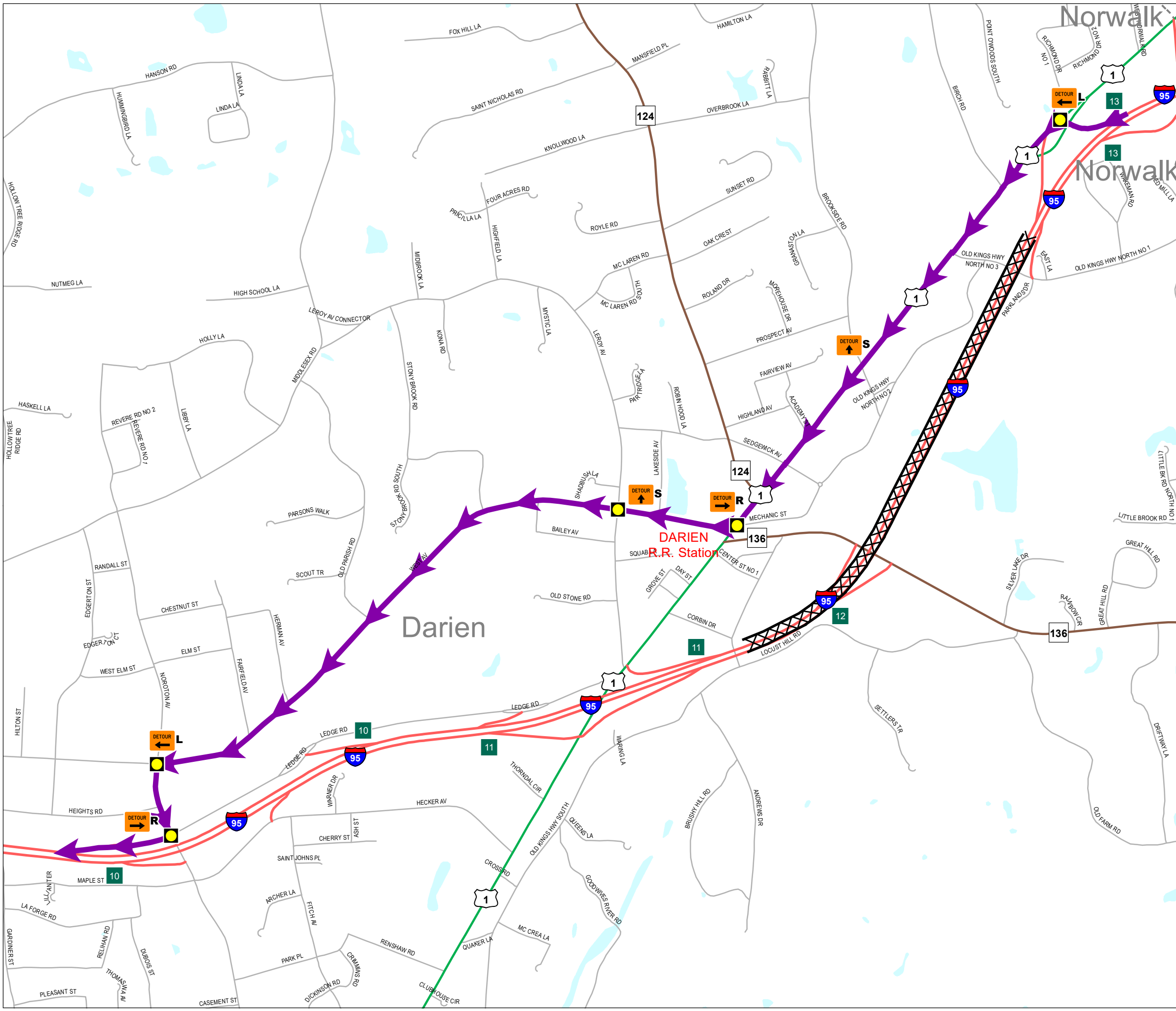




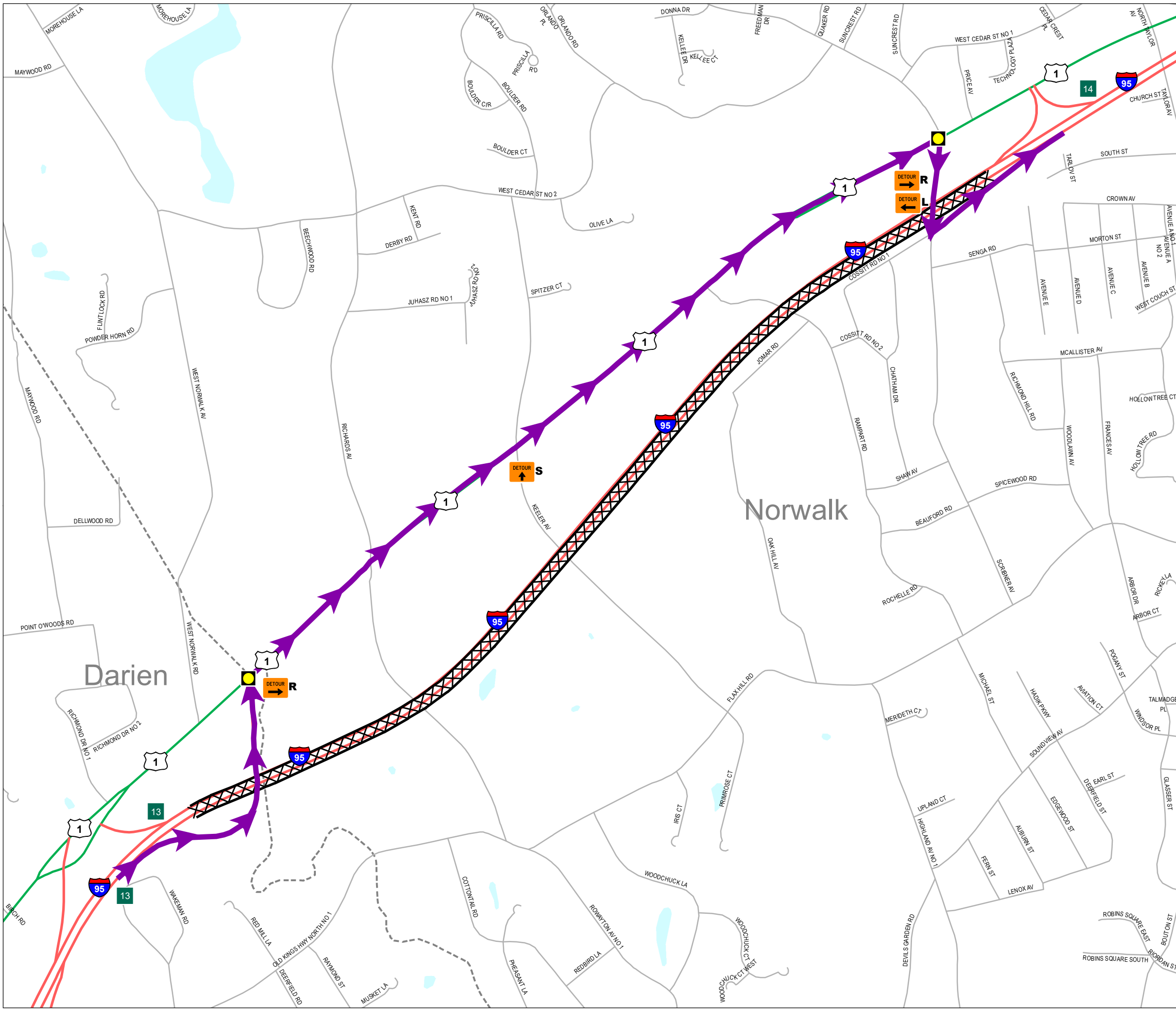
I-95 SB Exits 11-9		Last Updated: October 2022	
Stamford Darien			
PRIMARY ROUTE Take Exit 11 left onto Boston Post Rd (US Rt 1). Straight to East Main St. Left onto Exit 9 SB on-ramp.			
SECONDARY ROUTE			
SPECIAL REQUIREMENTS			
<ol style="list-style-type: none"> 1. Opticon Signal syncing at intersections. 2. I-95 SB Rest Area 3. Noroton Heights R.R. Station 4. Post 53 EMS 			
Local PD Monitor Locations:			
<ul style="list-style-type: none"> - I-95 SB Exit 11 off ramp at Rt 1 (Darien PD) - Rt 1 at Seaside Ave. (Stamford PD) - Rt 1 at I-95 SB Exit 9 on ramp (Stamford PD) 			
EMERGENCY CONTACTS			
STATE			
Police Troop G: 203-696-2500 ext. 0 DEEP: 860-424-3333			
STAMFORD			
Police Dept: 203-977-4444 Fire Dept: 203-977-5555			
DARIEN			
Police Dept: 203-662-5300			
CTDOT - HIGHWAY OPERATIONS CENTER			
HOC: 800-695-0444 (24 Hour / 7 Day)			
Sign Direction		Vehicle Type	
	Left Arrow (2)		All
	Straight Arrow (3)		Closure
Traffic Signals			
	Police Monitor - Signal (3)		
DP-95S-12			



I-95 NB Exits 11-13	
Darien	Last Updated: October 2022
PRIMARY ROUTE Take Exit 10. Left onto Noroton Ave. Right onto West Ave. Left onto Boston Post Rd (Rt 1). Right onto Old Kings Hwy North #1. Left onto Exit 12 NB on-ramp.	
SECONDARY ROUTE	
SPECIAL REQUIREMENTS	
<ol style="list-style-type: none"> 1. Noroton Ave. at I95 N/B exit 10 off ramp 2. Noroton Ave. at Ledge Rd. 3. Noroton Ave. at Heights Rd. 4. Noroton Ave. at West Ave. 5. West Ave. at Leroy Ave. 6. West Ave. at Rt.1 	
EMERGENCY CONTACTS	
STATE Police Troop G: 203-696-2500 ext. 0 DEEP: 860-424-3333	
DARIEN Police Dept: 203-662-5300	
CTDOT - HIGHWAY OPERATIONS CENTER HOC: 800-695-0444 (24 Hour / 7 Day)	
Sign Direction Left Arrow (4) Right Arrow (2) Straight Arrow (2)	Vehicle Type All Closure
Traffic Signals Police Monitor - Signal (6)	
DP-95N-13	



I-95 SB Exits 13-11		Last Updated: October 2022	
Norwalk Darien			
PRIMARY ROUTE Take Exit 13, left onto Boston Post Rd (Rt 1). Right onto West Ave. Left onto Noroton Ave. Right onto Exit 10 SB on-ramp.			
SECONDARY ROUTE			
SPECIAL REQUIREMENTS 1. Darien R.R. Station Local PD Monitor Locations: 1. Boston Post Rd (Rt 1) at Seaside Ave. 2. West Ave at Leroy Rd. 3. Noroton Ave at West Ave.			
EMERGENCY CONTACTS STATE Police Troop G: 203-696-2500 ext. 0 DEEP: 860-424-3333 NORWALK Central Dispatch: 203-854-3113 DARIEN Police Dept: 203-662-5300 CTDOT - HIGHWAY OPERATIONS CENTER HOC: 800-695-0444 (24 Hour / 7 Day)			
Sign Direction L Left Arrow (2) R Right Arrow (2) S Straight Arrow (2)		Vehicle Type All Closure	
Traffic Signals Police Monitor - Signal (5)			
0 0.1 0.2 0.4 Miles			
DP-95S-13			



I-95 NB Exits 13-14

Darien
Norwalk

Last Updated:
October 2022

PRIMARY ROUTE
 Take Exit 13.
 Right onto Connecticut Ave (Rt 1).
 Right onto Scribner Ave.
 Left onto Exit 14 NB on-ramp.

SECONDARY ROUTE

SPECIAL REQUIREMENTS
 Local PD Monitor Locations:
 1. Rt. 1 at the end of the I95 exit 13 off ramp
 2. West Ave. at Mathews Park Dr.
 3. West Ave. at I95 NB exit 15 on ramp

EMERGENCY CONTACTS

STATE
 Police Troop G: 203-696-2500 ext. 0
 DEEP: 860-424-3333

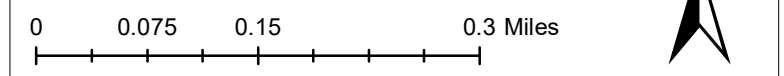
DARIEN
 Police Dept: 203-662-5300

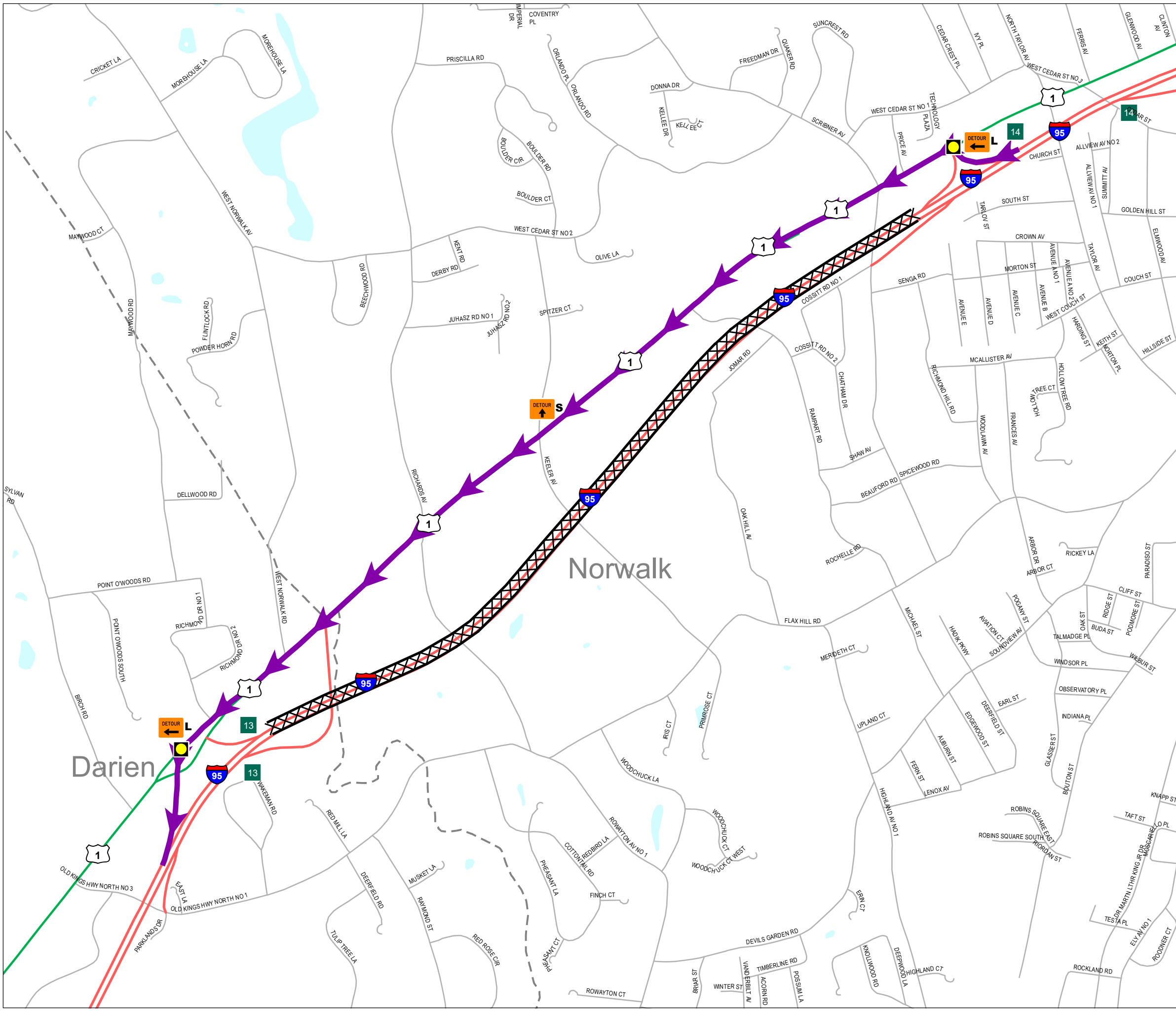
NORWALK
 Central Dispatch: 203-854-3113

CTDOT - HIGHWAY OPERATIONS CENTER
 HOC: 800-695-0444 (24 Hour / 7 Day)

Sign Direction	Vehicle Type
Left Arrow (1) Right Arrow (2) Straight Arrow (1)	All Closure

Traffic Signals
 Police Monitor - Signal (2)





I-95 SB Exits 14-13

Norwalk Darien	Last Updated: October 2022
-------------------	-------------------------------

PRIMARY ROUTE
 Take Exit 14, left onto Connecticut Ave (Rt 1).
 Follow Connecticut Ave (Rt 1).
 Left onto Exit 13 SB on-ramp.

SECONDARY ROUTE

SPECIAL REQUIREMENTS
 Local PD Monitor Locations:
 - Rt 1 at the end of the I-95 SB Exit 14 off ramp
 - Rt 1 at I-95 SB Exit 13 on ramp

EMERGENCY CONTACTS

STATE
 Police Troop G: 203-696-2500 ext. 0
 DEEP: 860-424-3333

NORWALK
 Central Dispatch: 203-854-3113

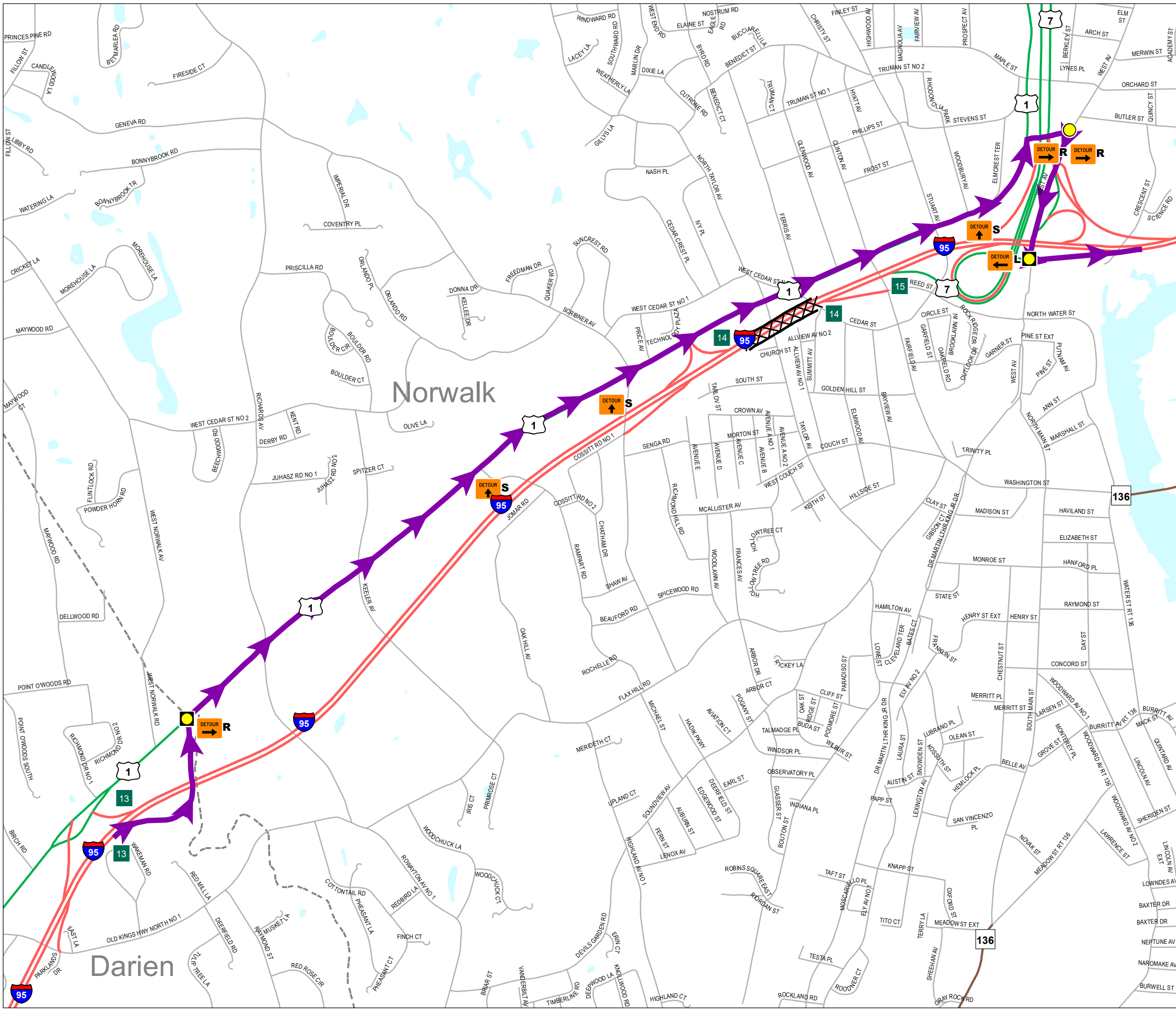
DARIEN
 Police Dept: 203-662-5300

CTDOT - HIGHWAY OPERATIONS CENTER
 HOC: 800-695-0444 (24 Hour / 7 Day)

Sign Direction	Vehicle Type
L Left Arrow (2) S Straight Arrow (1)	All Closure

Traffic Signals
 Police Monitor - Signal (2)

DP-95S-14



I-95 NB Exit 14

Darien
Norwalk

Last Updated:
October 2022

PRIMARY ROUTE

Take Exit 13.
Right onto Connecticut Ave (Rt 1).
Follow Connecticut Ave to West Ave.
Right onto West Ave.
Left onto Exit 15 NB on-ramp.

SECONDARY ROUTE

SPECIAL REQUIREMENTS

Close Scribner Ave. on-ramp to I-95.

Local PD Monitor Locations:

1. Rt. 1 at the end of the I95 exit 13 off ramp
2. West Ave. at Mathews Park Dr.
3. West Ave. at I95 NB exit 15 on ramp

EMERGENCY CONTACTS

STATE

Police Troop G: 203-696-2500 ext. 0
DEEP: 860-424-3333

DARIEN

Police Dept: 203-662-5300

NORWALK

Central Dispatch: 203-854-3113



CTDOT - HIGHWAY OPERATIONS CENTER

HOC: 800-695-0444 (24 Hour / 7 Day)



Sign Direction

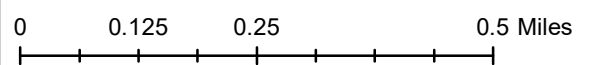
-  L Left Arrow (1)
-  R Right Arrow (3)
-  S Straight Arrow (3)

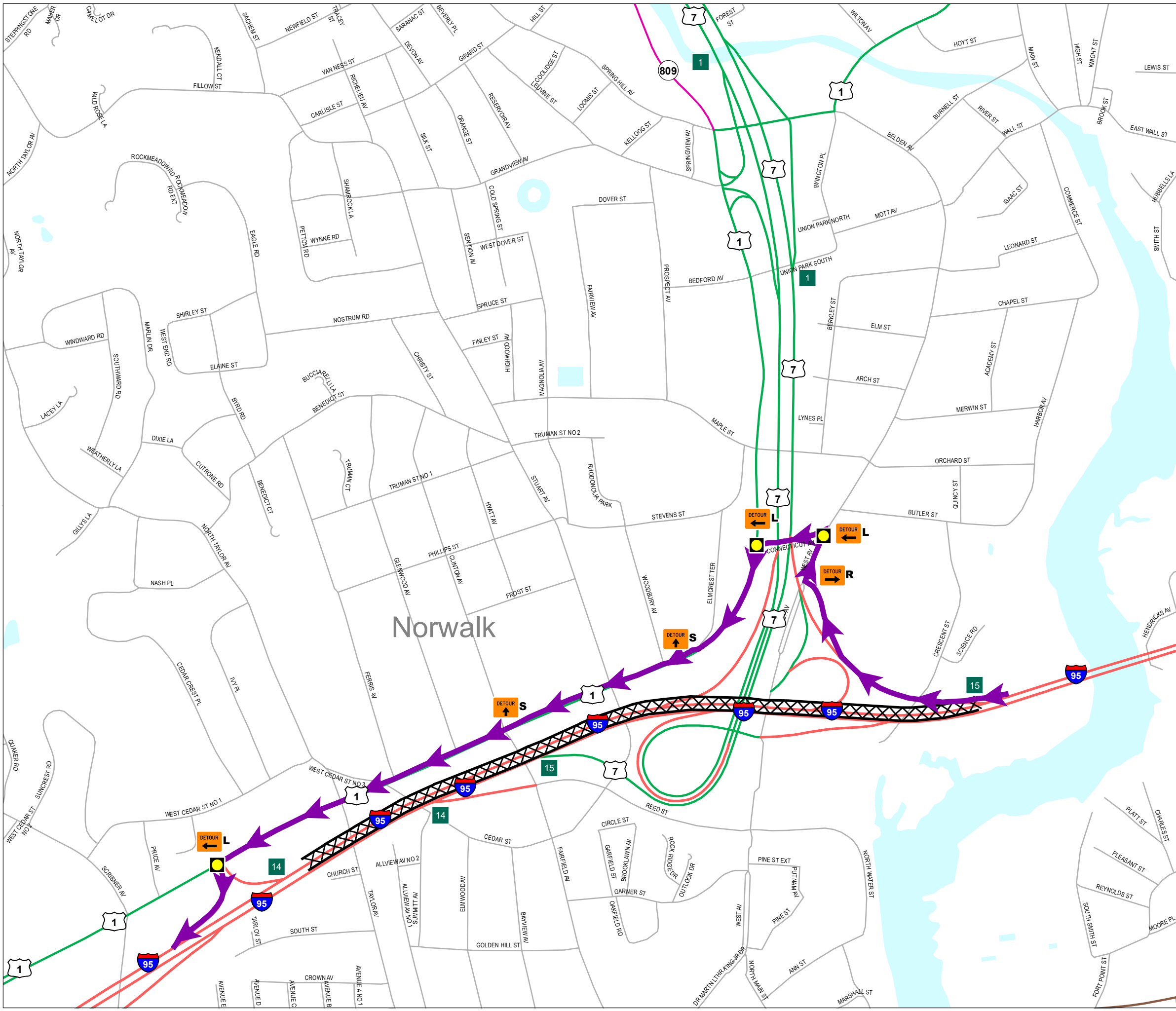
Vehicle Type

-  All
-  Closure

Traffic Signals

-  Traffic Signal (1)
-  Police Monitor - Signal (2)





I-95 SB Exits 14-13

Norwalk Last Updated:
October 2022

PRIMARY ROUTE (From I-95 SB)
 Take Exit 15, right onto West Ave.
 Left onto Connecticut Ave.
 Left onto Exit 14 SB on-ramp.

*Does not apply to Exit 15 off to Exit 15 on.

SECONDARY ROUTE

SPECIAL REQUIREMENTS
 Close Route 7 SB on ramp to I-95 SB. Route 7 traffic exits to Route 1 (PD monitor may be required) before interchange with I-95 and joins primary route.

Local PD Monitor Locations:
 - West Ave at Connecticut Ave.
 - Connecticut Ave at Rt 1
 - Rt1 at I-95 SB Exit 14 on ramp

EMERGENCY CONTACTS

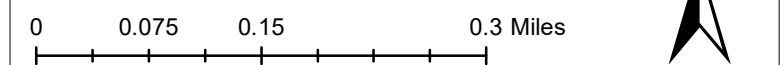
STATE
 Police Troop G: 203-696-2500 ext. 0
 DEEP: 860-424-3333

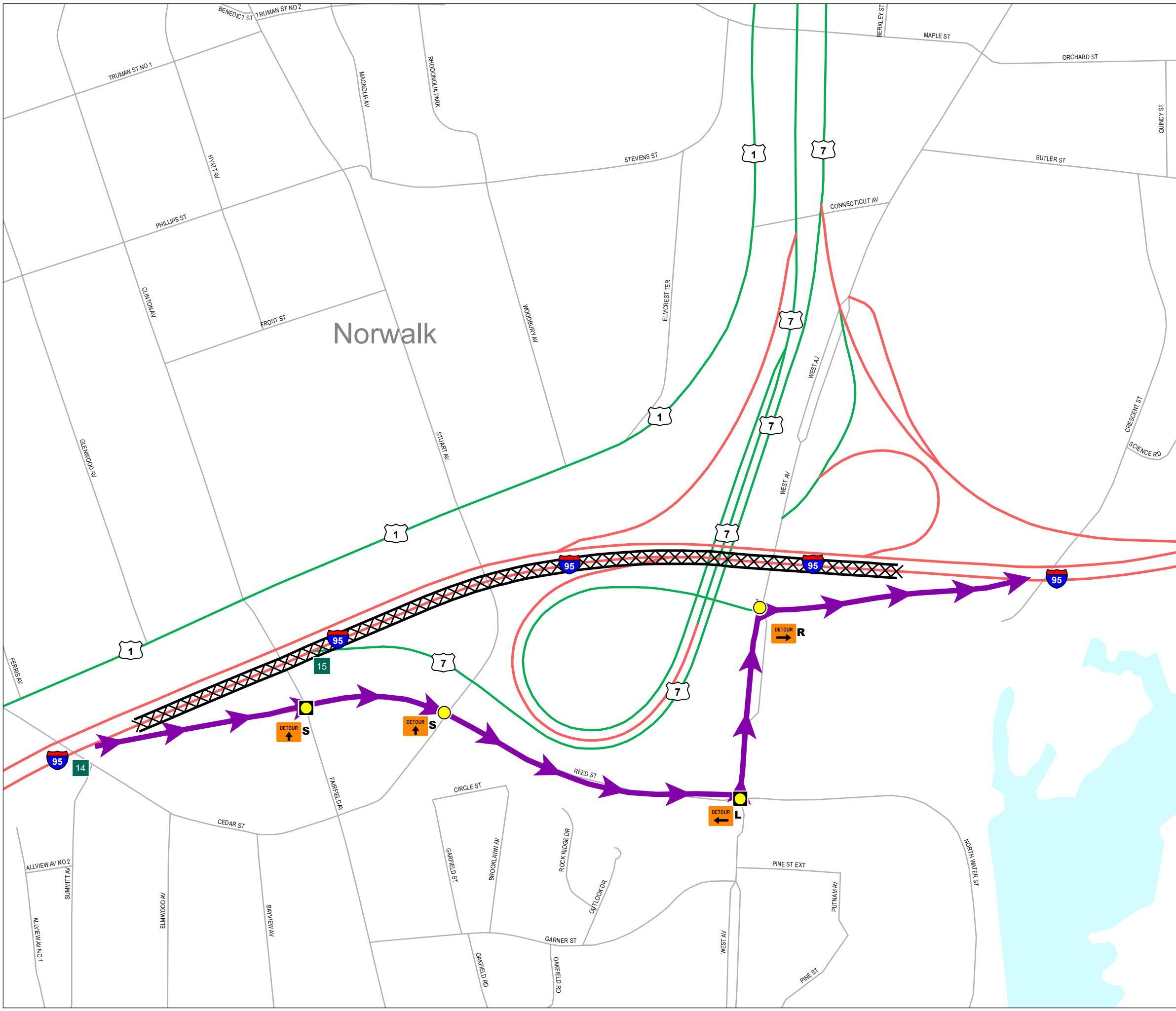
NORWALK
 Central Dispatch: 203-854-3113

CTDOT - HIGHWAY OPERATIONS CENTER
 HOC: 800-695-0444 (24 Hour / 7 Day)

Sign Direction	Vehicle Type
Left Arrow (3)	All
Right Arrow (1)	Closure
Straight Arrow (2)	

Traffic Signals
 Police Monitor - Signal (3)





I-95 NB Exits 14-15 and Exit 15 Off-Ramp to 15 On-Ramp

Norwalk Last Updated: October 2022

PRIMARY ROUTE
 Take Exit 14 straight to Reed St.
 Left onto West Ave.
 Right onto Exit 15 NB on-ramp.*
 (Note: Rt 7 traffic straight then take right to Rt 7 Exit 1 on-ramp)
 *Does not apply to Exit 15 off to Exit 15 on.

SECONDARY ROUTE

SPECIAL REQUIREMENTS
 Local PD Monitor Locations:
 1. Fairfield Ave. at bottom of I95NB exit 14 off ramp
 2. Reed St. at West St.

EMERGENCY CONTACTS

STATE
 Police Troop G: 203-696-2500 ext. 0
 DEEP: 860-424-3333

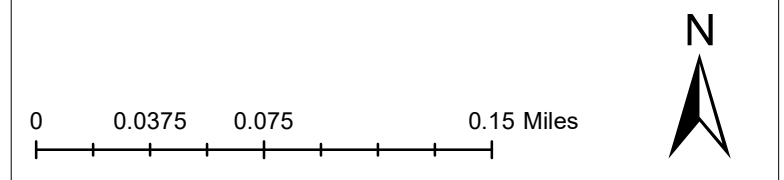
NORWALK
 Central Dispatch: 203-854-3113

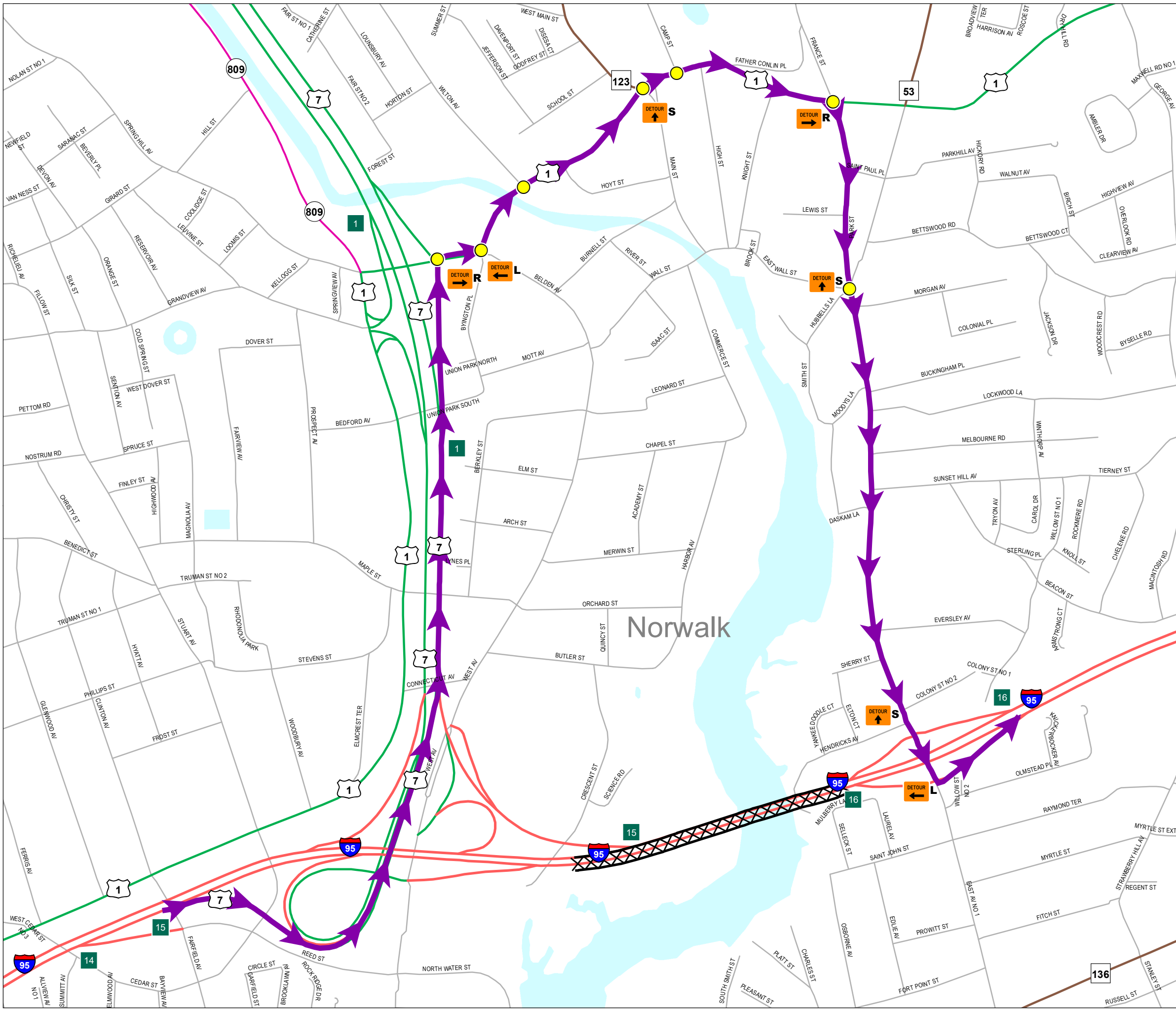
CTDOT - HIGHWAY OPERATIONS CENTER
 HOC: 800-695-0444 (24 Hour / 7 Day)

Sign Direction	Vehicle Type
Left Arrow (1) Right Arrow (1) Straight Arrow (2)	All Closure

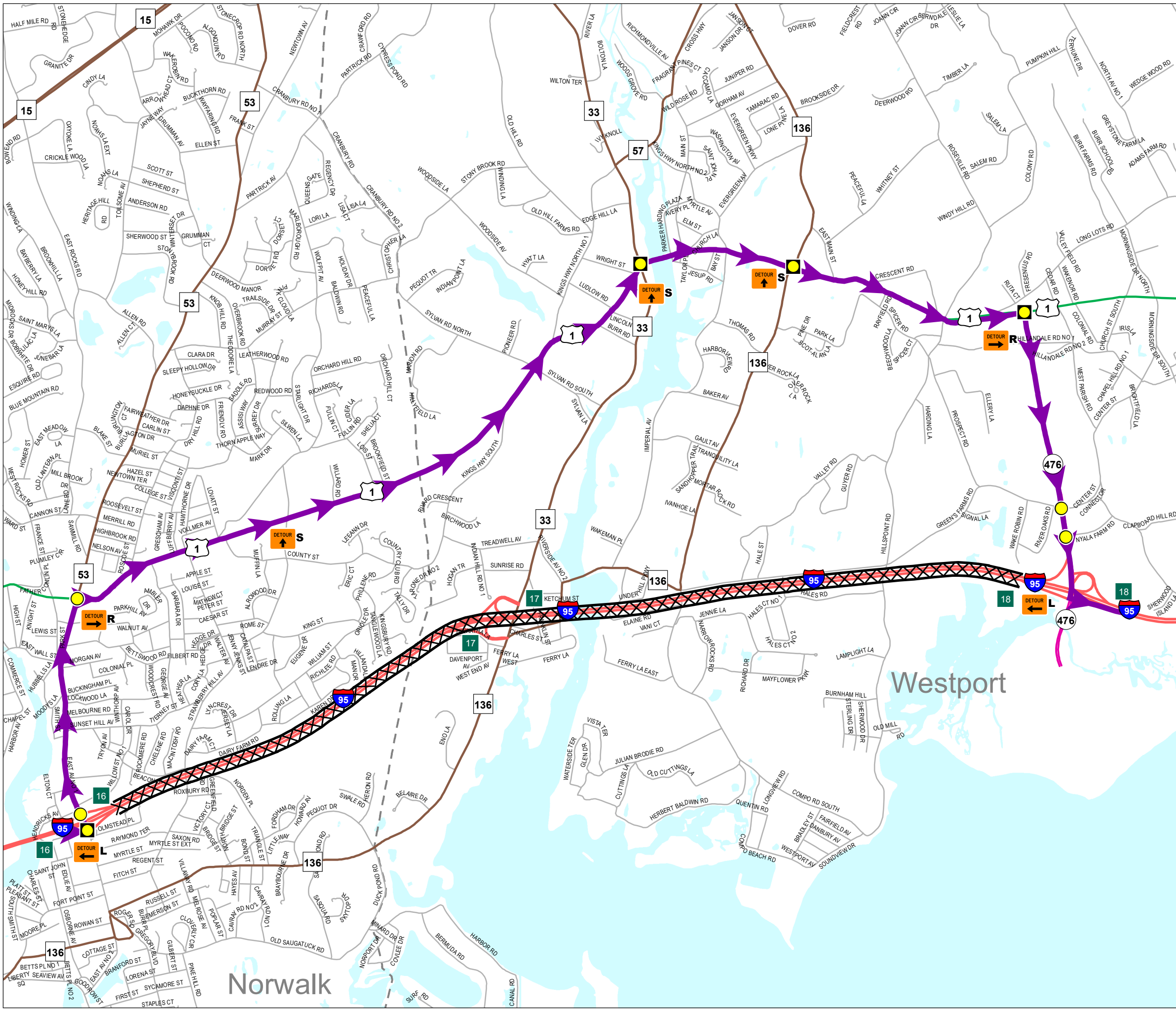
Traffic Signals

- Traffic Signal
- Police Monitor - Signal





I-95 NB Exits 15-16	
Norwalk	Last Updated: October 2022
PRIMARY ROUTE Take Exit 15 (Rt 7 NB) to Exit 1. Take right onto Belden Ave. Left onto Cross St. Straight onto North Ave. Right onto Park St to East Ave to Exit 16 NB on-ramp.	
SECONDARY ROUTE	
SPECIAL REQUIREMENTS DOT will inform MTA Metro North Railroad.	
EMERGENCY CONTACTS STATE Police Troop G: 203-696-2500 ext. 0 DEEP: 860-424-3333 NORWALK Central Dispatch: 203-854-3113 CTDOT - HIGHWAY OPERATIONS CENTER HOC: 800-695-0444 (24 Hour / 7 Day)	
Sign Direction DETOUR L Left Arrow (2) DETOUR R Right Arrow (2) DETOUR S Straight Arrow (3)	Vehicle Type All Closure
Traffic Signals Traffic Signal	
0 0.075 0.15 0.3 Miles	
DP-95N-17	



I-95 NB Exits 16-18

Norwalk
Westport

Last Updated:
October 2022

PRIMARY ROUTE
 Take Exit 16.
 Left onto East Ave.
 Right onto Westport Ave (Rt 1) follow thru Post Rd.
 West to Post Rd East.
 Right onto Sherwood Island Connector (SR 476).
 Left onto Exit 18 NB on-ramp.

SECONDARY ROUTE
 If closure is between Exit 17 & 18, Exit 17 can be used to exit 195 NB, left onto Rt 33, right onto Rt. 1 and then follow THE primary route.

SPECIAL REQUIREMENTS
 Local PD Monitor Locations:
 1. East Ave. at bottom of I95NB exit 16 off ramp
 2. Rt. 1 at Rt. 33 (Riverside Ave.)
 3. Rt. 1 at Rt. 136 (Compo Rd. S)
 4. Rt. 1 at Rt. 476 (Sherwood Island Connector)

EMERGENCY CONTACTS

STATE
 Police Troop G: 203-696-2500 ext. 0
 DEEP: 860-424-3333

NORWALK
 Central Dispatch: 203-854-3113

WESTPORT
 Police Dept: 203-254-4800
 Fire Dept: 203-254-4700

CTDOT - HIGHWAY OPERATIONS CENTER
 HOC: 800-695-0444 (24 Hour / 7 Day)

Sign Direction

- L Left Arrow (2)
- R Right Arrow (2)
- S Straight Arrow (3)

Vehicle Type

- All
- Closure

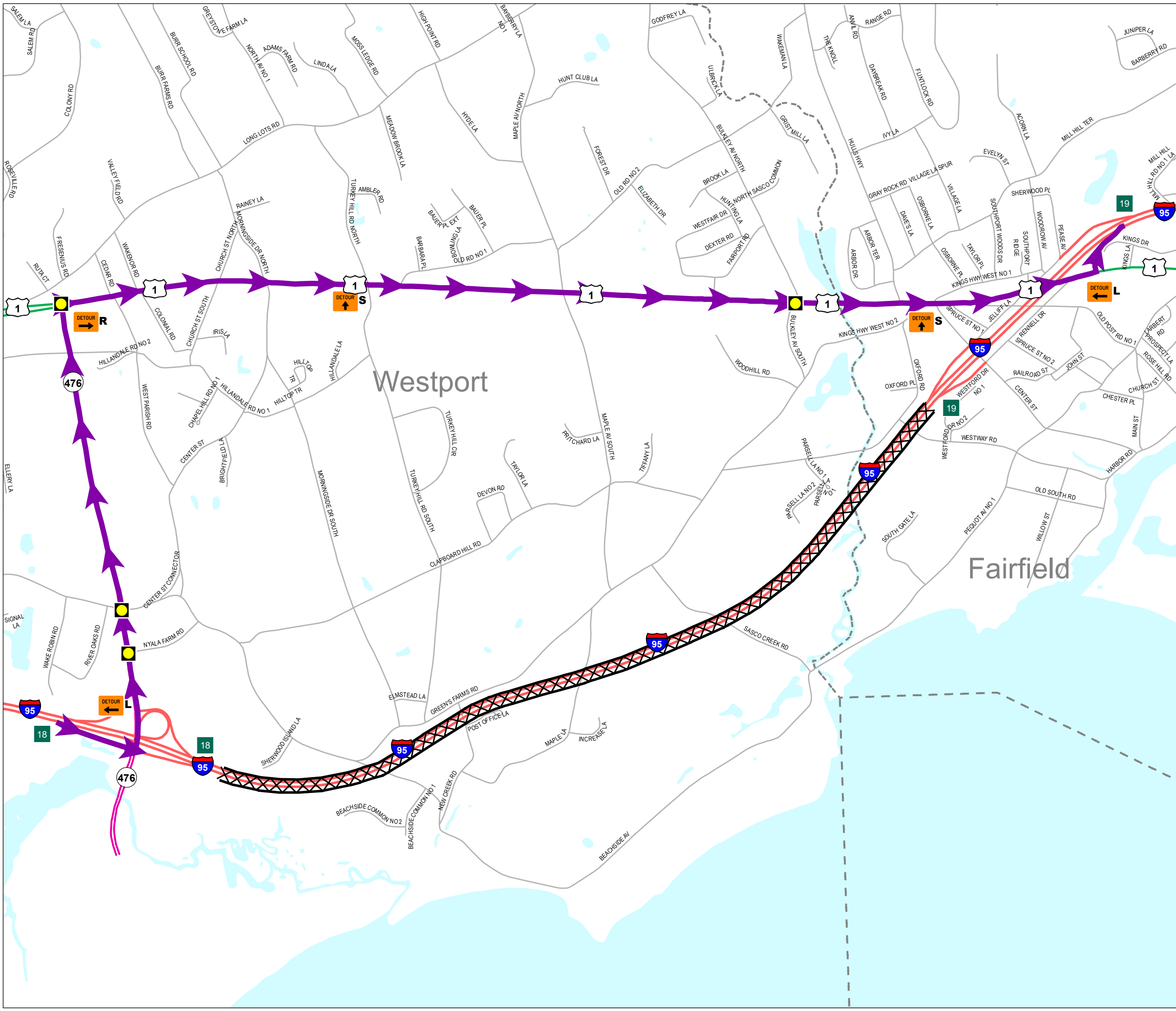
Traffic Signals

- Traffic Signal (4)
- Police Monitor - Signal (4)

0 0.225 0.45 0.9 Miles

N

DP-95N-18



I-95 NB Exits 18-19

Westport Fairfield	Last Updated: November 2022
-----------------------	--------------------------------

PRIMARY ROUTE
 Take Exit 18.
 Left onto Sherwood Island Connector (SR 426).
 Right onto Post Rd East (Rt 1).
 Follow Rt 1 take left onto Exit 19 NB on-ramp.

SECONDARY ROUTE

SPECIAL REQUIREMENTS
 Local PD Monitoring Locations:
 1. Sherwood Island Connector at Nyala Farm Rd.
 2. Sherwood Island Connector at Green Farms Rd.
 3. Sherwood Island Connector at Post Rd East (Rt 1).
 4. Rt. 1 at Buckley Ave. S

EMERGENCY CONTACTS

STATE
 Police Troop G: 203-696-2500 ext. 0
 DEEP: 860-424-3333

WESTPORT
 Police Dept: 203-254-4800
 Fire Dept: 203-254-4700

FAIRFIELD
 Police Dept: 203-259-4808

CTDOT - HIGHWAY OPERATIONS CENTER
 HOC: 800-695-0444 (24 Hour / 7 Day)

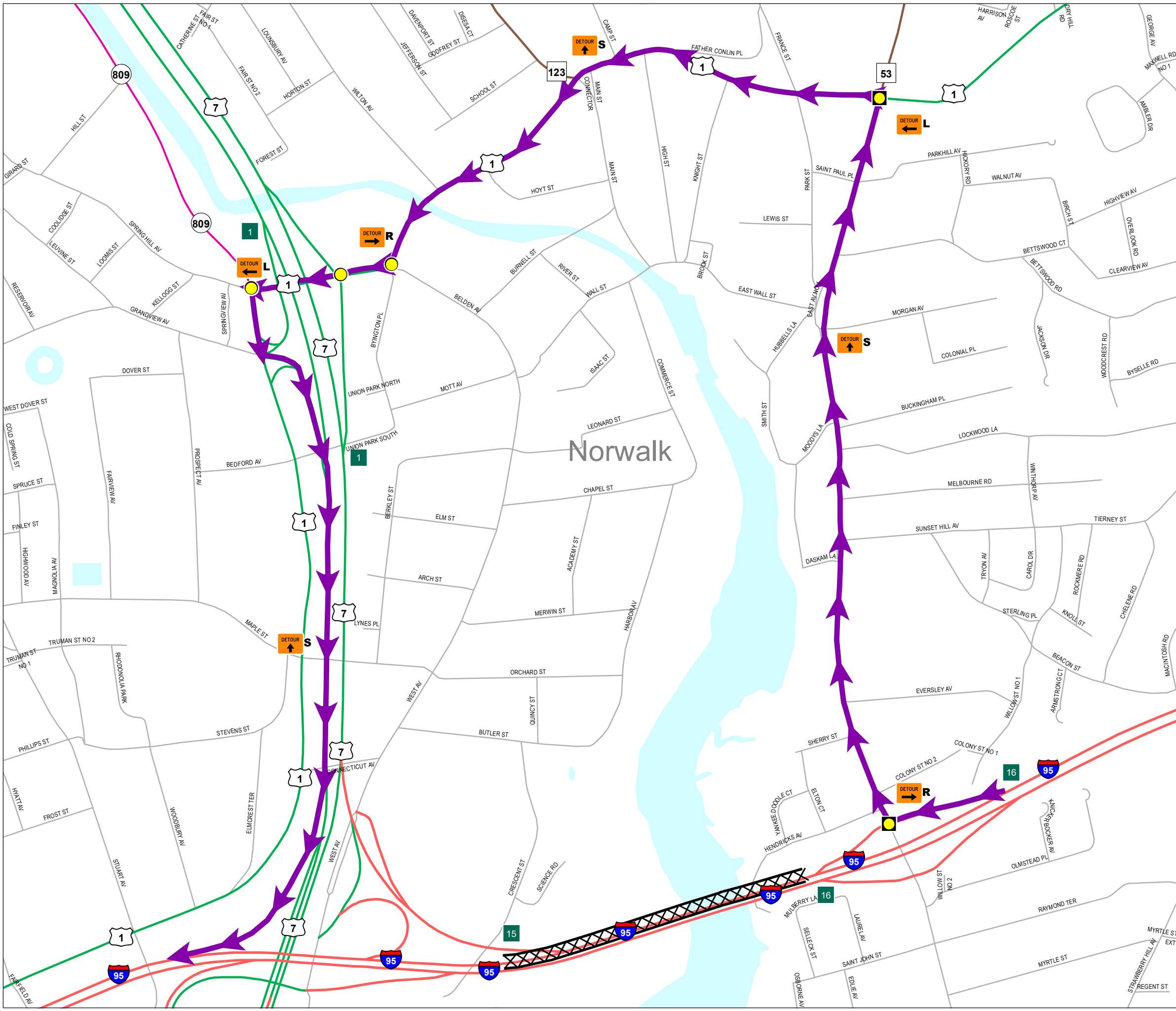
Sign Direction	Vehicle Type
L Left Arrow (2) R Right Arrow (1) S Straight Arrow (2)	All Closure

Traffic Signals
 Police Monitor - Signal (4)

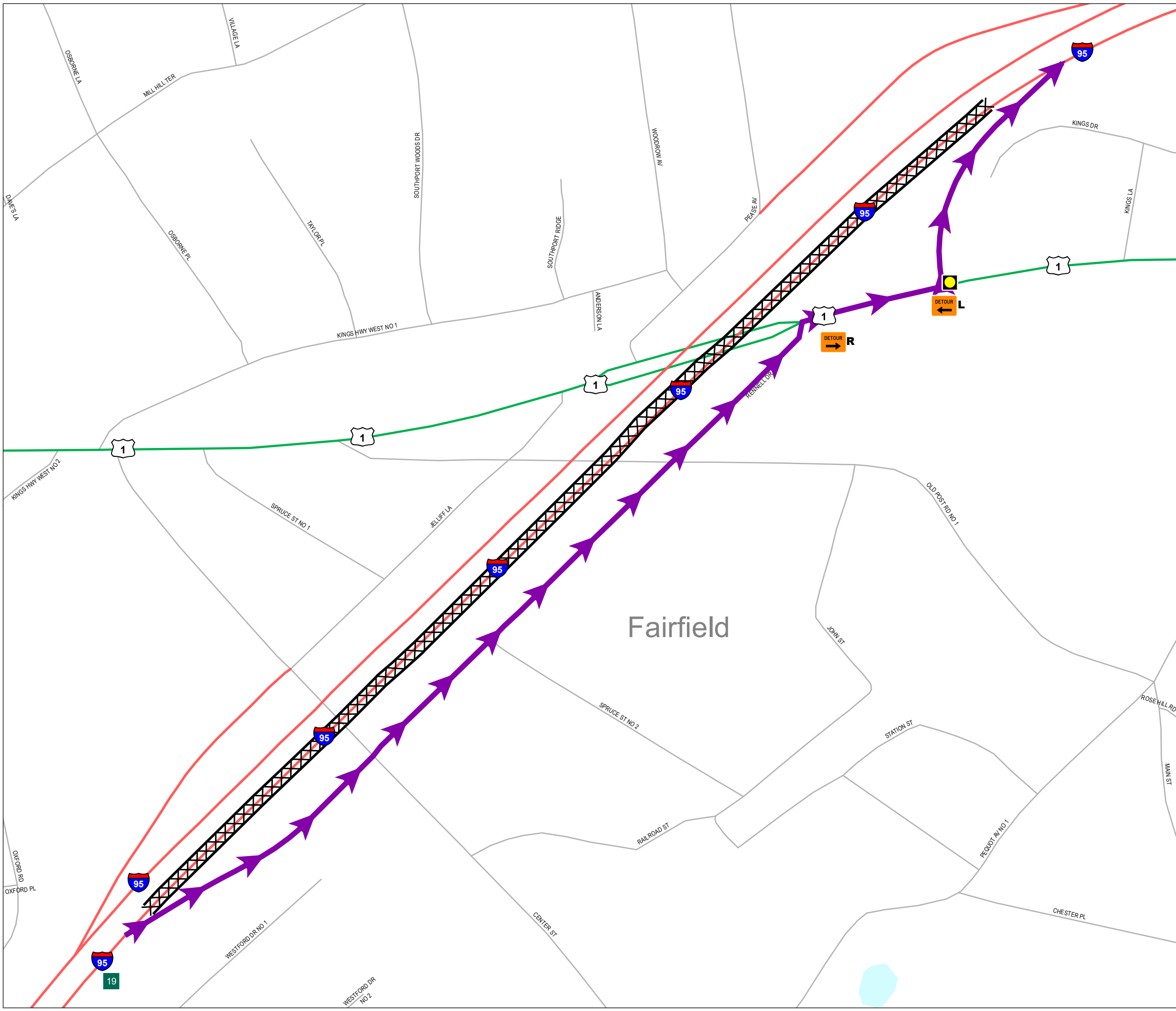
0 0.125 0.25 0.5 Miles

N

DP-95N-19



I-95 SB Exits 16-15		Last Updated: October 2022	
Norwalk			
PRIMARY ROUTE			
Take Exit 16, right onto East Ave #1. Left onto North Ave. Straight onto Cross St. Right onto Belden Ave. Left onto Van Buren Ave. Left onto Route 7 SB. Bear right onto on-ramp to I-95 SB.			
SECONDARY ROUTE			
SPECIAL REQUIREMENTS			
Local PD Monitor Locations:			
- I95 SB exit 16 off ramp at East Ave. - East Ave. at Rt.1			
EMERGENCY CONTACTS			
STATE			
Police Troop G: 203-696-2500 ext. 0 DEEP: 860-424-3333			
NORWALK			
Central Dispatch: 203-854-3113			
CTDOT - HIGHWAY OPERATIONS CENTER			
HOC: 800-695-0444 (24 Hour / 7 Day)			
Sign Direction		Vehicle Type	
DETOUR L	Left Arrow (2)		All
DETOUR R	Right Arrow (2)		Closure
DETOUR S	Straight Arrow (3)		
Traffic Signals			
	Traffic Signal (3)		
	Police Monitor - Signal (2)		
0 0.05 0.1 0.2 Miles		 N	
DP-95S-19			



I-95 NB Exit 19 On-Ramp to Exit 19 On-Ramp

Fairfield	Last Updated: November 2022
-----------	--------------------------------

PRIMARY ROUTE
 Take Exit 19 straight to Rennell Dr.
 Right onto Post Rd (Rt 1).
 Left onto Exit 19 NB on-ramp.

SECONDARY ROUTE

SPECIAL REQUIREMENTS
 Police Department Monitor:
 1. Exit 19 NB on-ramp at Post Rd East (Rt 1).

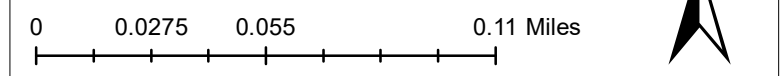
EMERGENCY CONTACTS

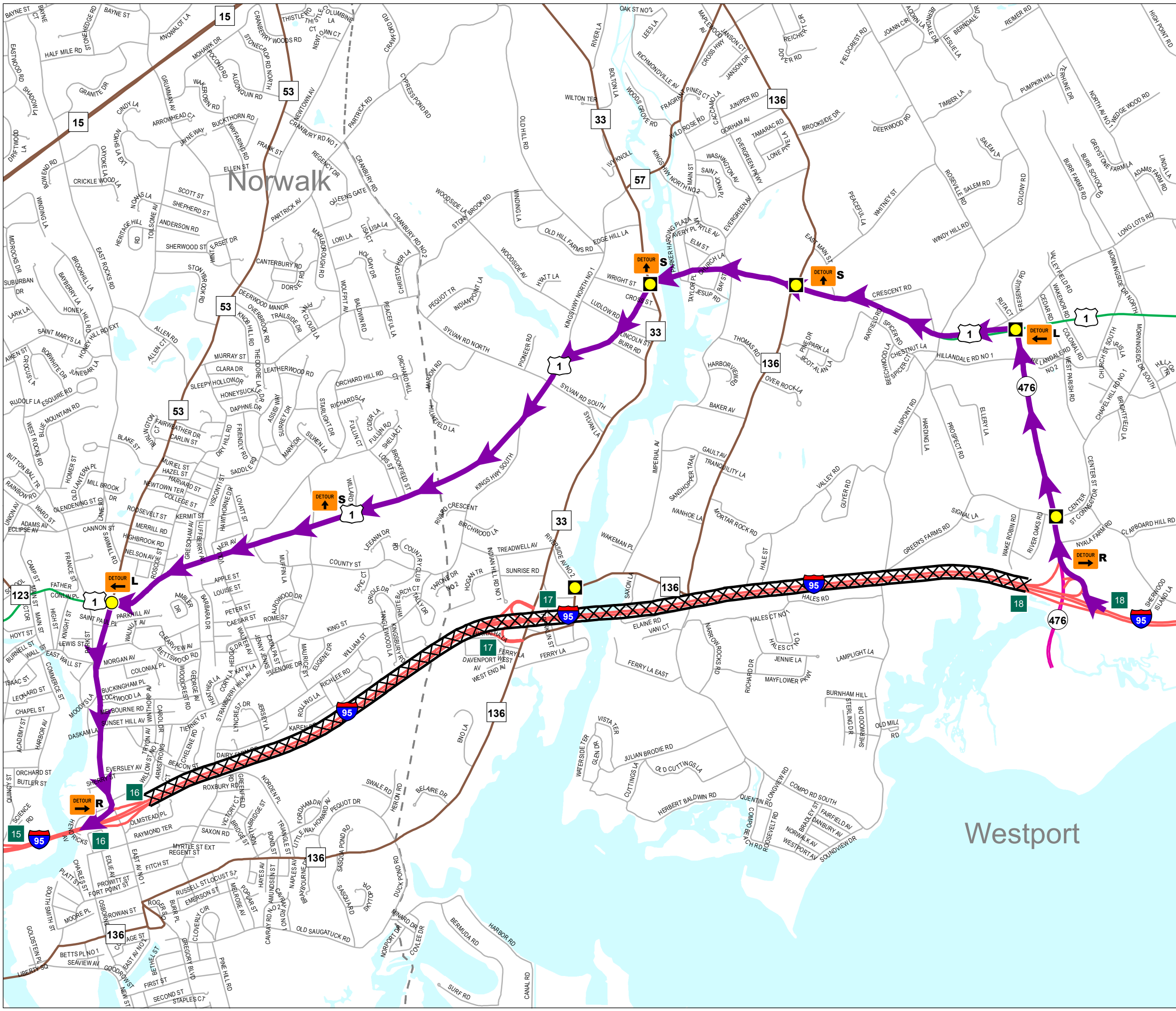
STATE
 Police Troop G: 203-696-2500 ext. 0
 DEEP: 860-424-3333

FAIRFIELD
 Police Dept: 203-259-4808
 Fire Dept: 203-866-3311

CTDOT - HIGHWAY OPERATIONS CENTER
 HOC: 800-695-0444 (24 Hour / 7 Day)

Sign Direction	Vehicle Type
Left Arrow (1) Right Arrow (1)	All Closure
Traffic Signals	
Police Monitor - Signal (1)	





I-95 SB Exits 18-16

Westport Norwalk Last Updated: October 2022

PRIMARY ROUTE
 Take Exit 18, bear right onto Sherwood Island Connector.
 Left onto East Post Rd.
 Straight onto West Post Rd.
 Straight onto Westport Ave.
 Left onto East Ave #1.
 Right onto Exit 16 SB on-ramp.

SECONDARY ROUTE

SPECIAL REQUIREMENTS
 Local PD Monitor Locations:
 - Sherwood Island Connector at Greens Farms Rd.
 - Sherwood Island Connector at Rt.1
 - Rt.1 at Rt.136
 - Rt.1 at Rt.33
 Officer to monitor Rt.136 (Bridge St) at Riverside Ave

EMERGENCY CONTACTS

STATE
 Police Troop G: 203-696-2500 ext. 0
 DEEP: 860-424-3338

NORWALK
 Central Dispatch: 203-854-3113

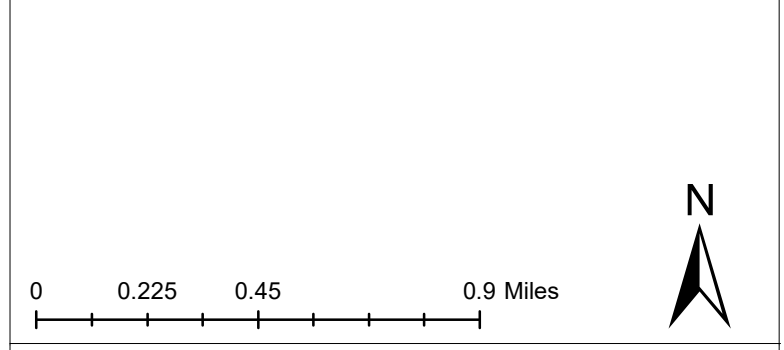
WESTPORT
 Police Dept: 203-254-4800
 Fire Dept: 203-254-4700

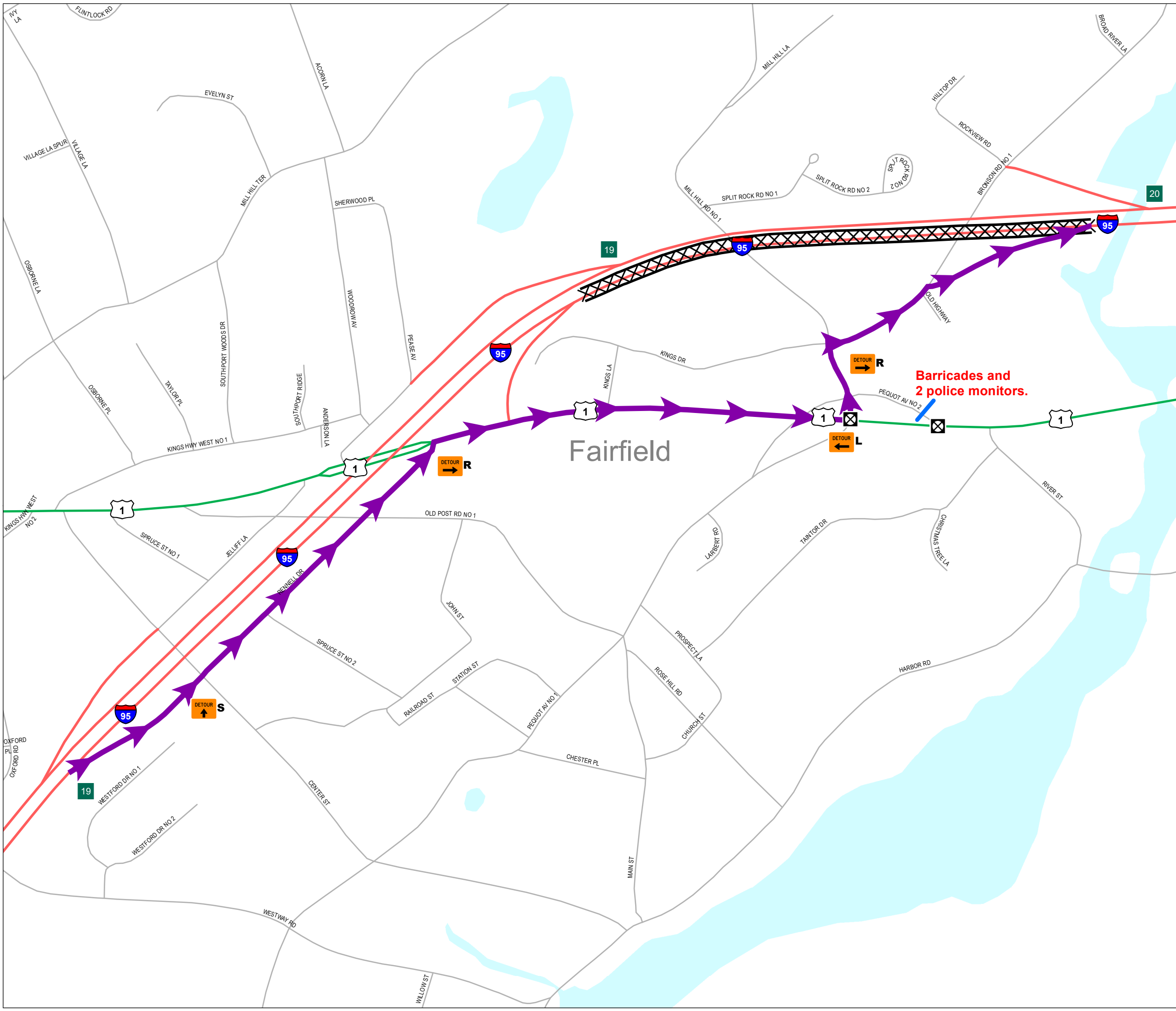
CTDOT - HIGHWAY OPERATIONS CENTER
 HOC: 800-695-0444 (24 Hour / 7 Day)

Sign Direction	Vehicle Type
Left Arrow (2) Right Arrow (2) Straight Arrow (3)	All Closure

Traffic Signals

- Traffic Signal (1)
- Police Monitor - Signal (5)





I-95 NB Exits 19-20

Fairfield	Last Updated: November 2022
-----------	--------------------------------

PRIMARY ROUTE
 Take Exit 19 straight to Rennell Dr.
 Right onto Rt 1.
 Left onto Mill Hill Ave (directing traffic the wrong way on a one-way street).
 Right onto Kings Dr.
 Straight to Exit 20 NB on-ramp.

SECONDARY ROUTE

SPECIAL REQUIREMENTS
 Local PD Monitor Locations:
 1. Post Rd (Rt 1) at Mill Hill Ave.
 2. Block eastern intersection of Route 1 and Pequot Ave with barricade and two officers.
 Connecticut State Police:
 1. Close Exit 19 NB on-ramp as needed.

EMERGENCY CONTACTS

STATE
 Police Troop G: 203-696-2500 ext. 0
 DEEP: 860-424-3333

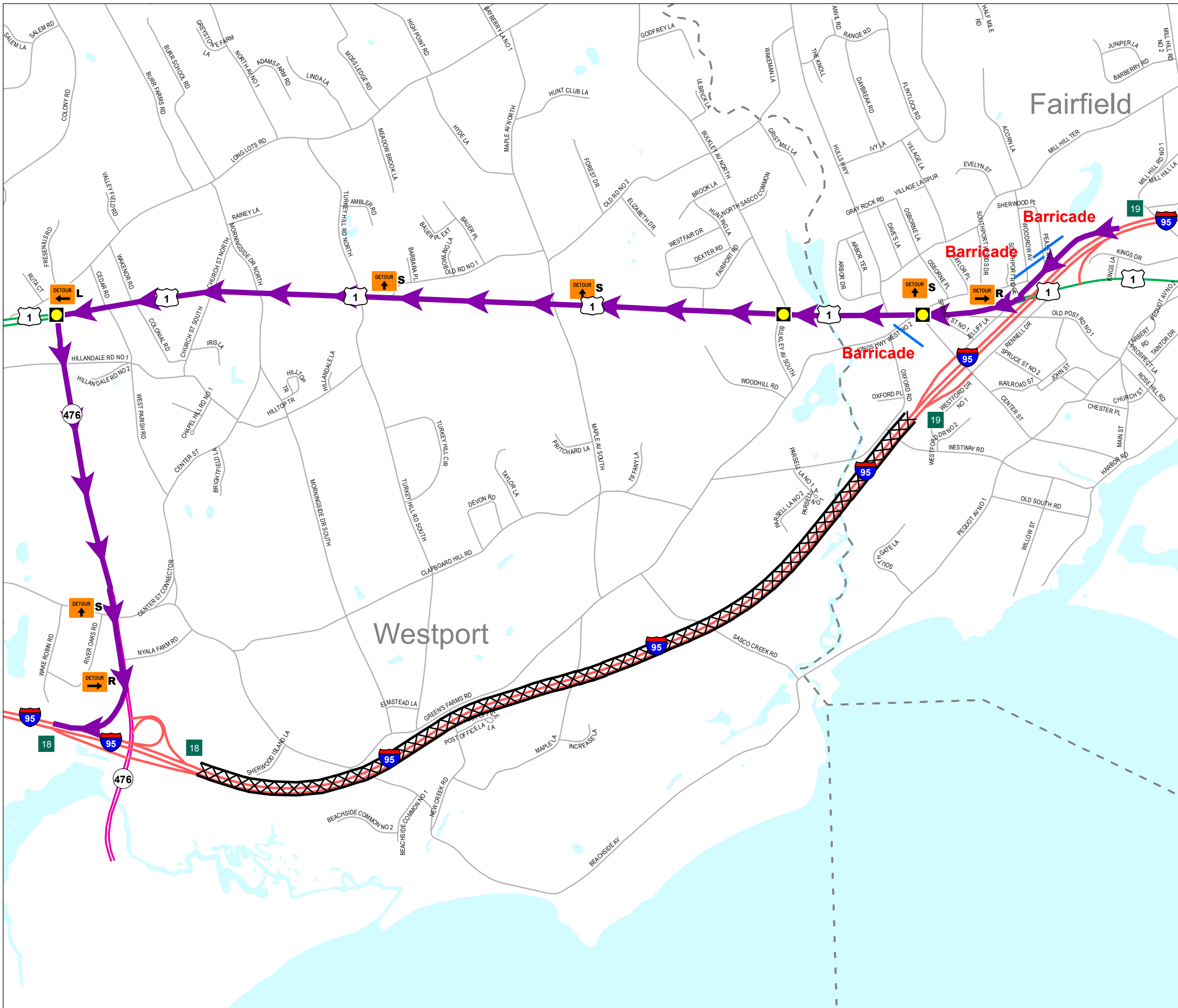
FAIRFIELD
 Police Dept: 203-254-4800
 Fire Dept: 203-254-4750

CTDOT - HIGHWAY OPERATIONS CENTER
 HOC: 800-695-0444 (24 Hour / 7 Day)

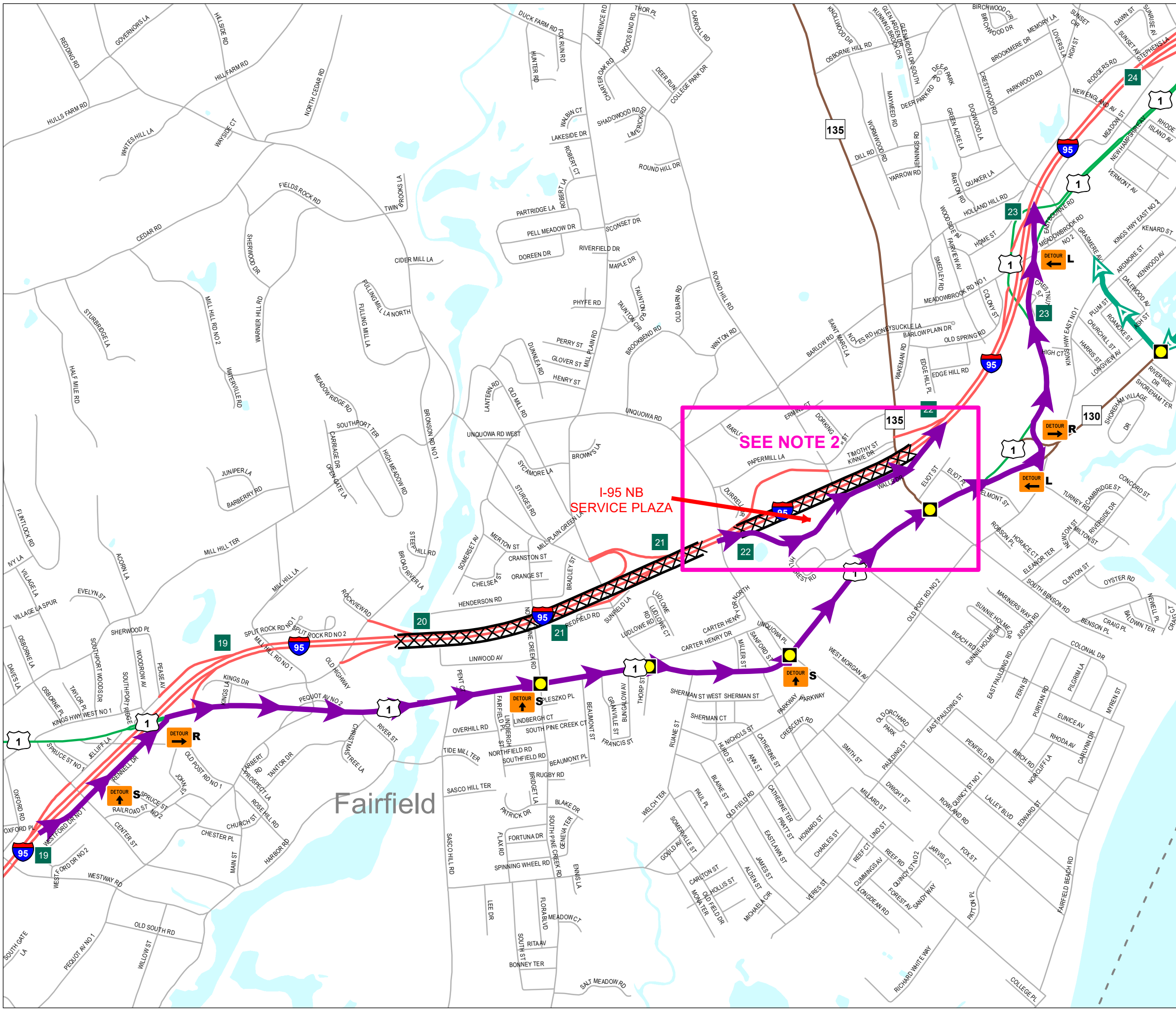
Sign Direction	Vehicle Type
Left Arrow (1) Right Arrow (2) Straight Arrow (1)	All Closure

Traffic Signals
 Police Monitor - No Signal (2)

0 0.05 0.1 0.2 Miles
DP-95N-21



I-95 SB Exits 19-18	
Fairfield Westport	Last Updated: November 2022
PRIMARY ROUTE Take Exit 19, right onto East Post Rd (Rt 1). Left onto Sherwood Island Connector. Right onto Exit 18 SB on-ramp.	
SECONDARY ROUTE	
SPECIAL REQUIREMENTS Local PD Monitor Locations: <ul style="list-style-type: none"> - Rt.1 at Center St. - Rt.1 at Buckley Ave. North - Rt.1 at Sherwood Island Connector CSP Monitor Locations: <ul style="list-style-type: none"> - Close the I-95 SB Exit 19 on ramp Fairfield PD/DPW to place barricades at: <ol style="list-style-type: none"> 1. Pease Ave 2. Woodrow Ave 3. Kings Highway West (westbound) 	
EMERGENCY CONTACTS	
STATE Police Troop G: 203-696-2500 ext. 0 DEEP: 860-424-3333	
FAIRFIELD Police Dept: 203-259-4808 Fire Dept: 203-254-4750	
WESTPORT Police Dept: 203-254-4800 Fire Dept: 203-254-4700	
CTDOT - HIGHWAY OPERATIONS CENTER HOC: 800-695-0444 (24 Hour / 7 Day)	
Sign Direction	Vehicle Type
L Left Arrow (1)	All
R Right Arrow (2)	Closure
S Straight Arrow (4)	
Traffic Signals	
Police Monitor - Signal (3)	
DP-95S-21	



I-95 NB Exits 20-23

Fairfield Last Updated:
November 2022

PRIMARY ROUTE
 Take Exit 19 straight to Rennell Dr.
 Right onto Post Rd (Rt 1).
 Follow Rt 1 to Exit 23 NB on-ramp.

WESTBOUND TRAFFIC
 Divert Westbound traffic on Post Rd (CT Route 130) right onto Grasmere Ave to avoid rotary and loops at Route 1.

SPECIAL REQUIREMENTS
 Connecticut State Police:
 1. Close Exit 19, 20, 21, and 22 NB on-ramps as needed.
 2. Utilize Exit 22 off-on ramps if closure occurs between these off-ramps (via Walls Dr).

Local PD Monitor Locations:
 1. Rt.1 at South Pine Creek Rd.
 2. Rt. 1 at Carter Henry Dr.
 3. Rt. 1 at Unquowa Rd.
 4. Rt. 1 at South Benson Rd.
 5. Rt. 130 at Grasmere Ave.

NOTE: Low train bridges parallel along the south side of I-95.

EMERGENCY CONTACTS

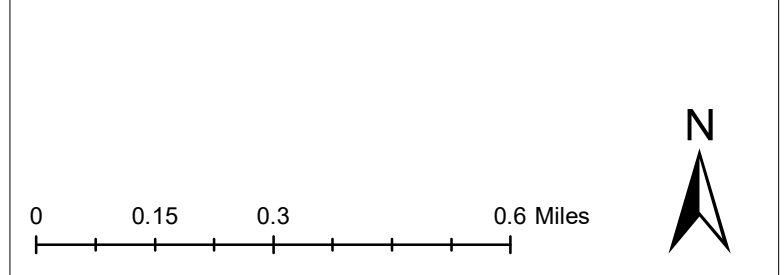
STATE
 Police Troop G: 203-696-2500 ext. 0
 DEEP: 860-424-3333

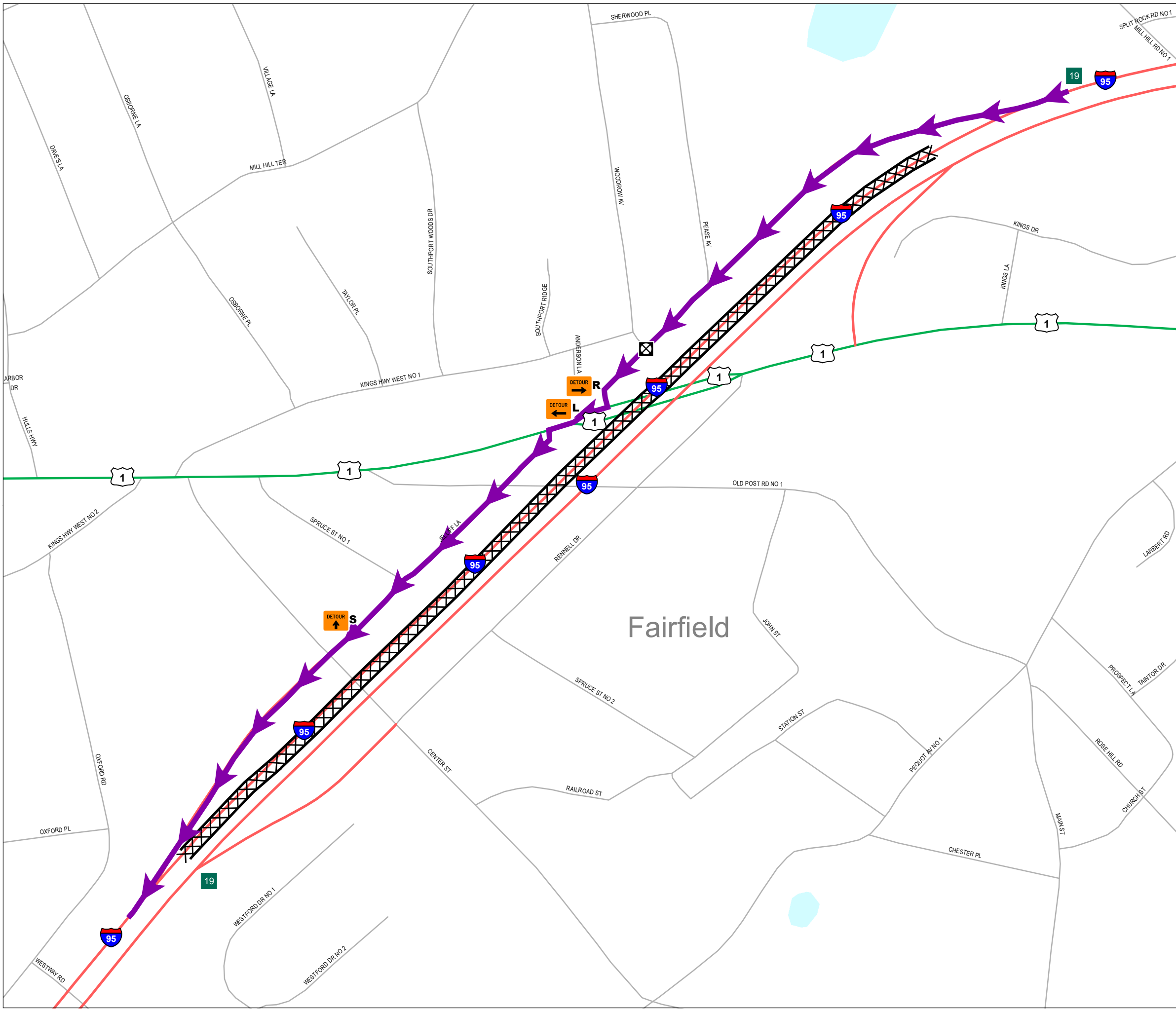
FAIRFIELD
 Police Dept: 203-254-4800
 Fire Dept: 203-254-4750

CTDOT - HIGHWAY OPERATIONS CENTER
 HOC: 800-695-0444 (24 Hour / 7 Day)

Sign Direction	Vehicle Type
L Left Arrow (2) R Right Arrow (2) S Straight Arrow (3)	All Westbound Closure

Traffic Signals
 Police Monitor - Signal (5)





I-95 SB Exit 19 Off-Ramp to 19 On-Ramp

Fairfield Last Updated:
November 2022

PRIMARY ROUTE
 Take Exit 19, right onto Old Post Rd (Rt 1).
 Left onto Jelliff Lane.
 Straight to Exit 19 SB on-ramp.

SECONDARY ROUTE

SPECIAL REQUIREMENTS
 Local PD Monitor Location:
 - I95 SB exit 19 off ramp at Woodrow Ave

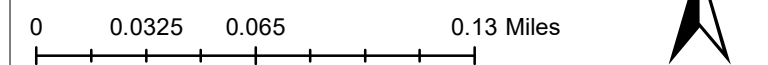
EMERGENCY CONTACTS

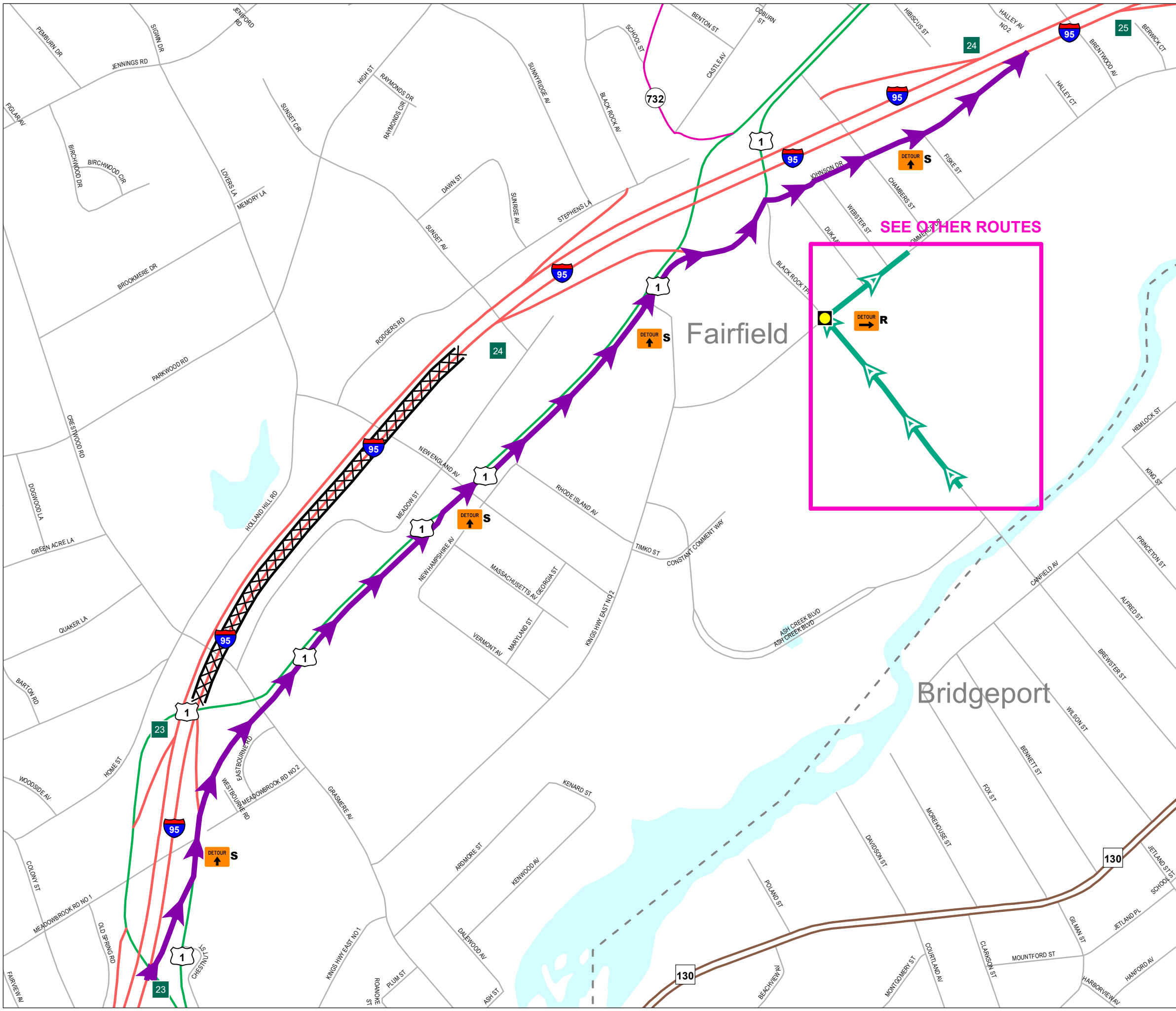
STATE
 Police Troop G: 203-696-2500 ext. 0
 DEEP: 860-424-3333

FAIRFIELD
 Police Dept: 203-259-4808
 Fire Dept: 203-254-4750

CTDOT - HIGHWAY OPERATIONS CENTER
 HOC: 800-695-0444 (24 Hour / 7 Day)

Sign Direction	Vehicle Type
L Left Arrow (1)	All
R Right Arrow (1)	Closure
S Straight Arrow (1)	
Traffic Signals	
Police Monitor - No Signal (1)	





I-95 NB Exits 23-24

Fairfield Last Updated:
November 2022

PRIMARY ROUTE
 Take Exit 23.
 Straight onto Kings Hwy cutoff.
 Straight to Johnson Dr to Exit 24 NB on-ramp.

OTHER ROUTES
 Divert northbound traffic on Black Rock Turnpike right onto Commerce Dr (by the Fairfield Department of Public Works). Place PD monitor at intersection if available.







SPECIAL REQUIREMENTS
 Local PD Monitor Locations:
 1. Commerce Dr. at Black Rock Tnpke.

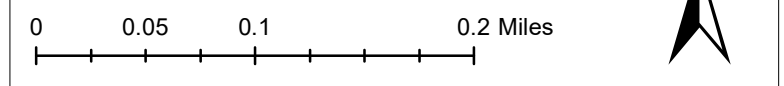
EMERGENCY CONTACTS

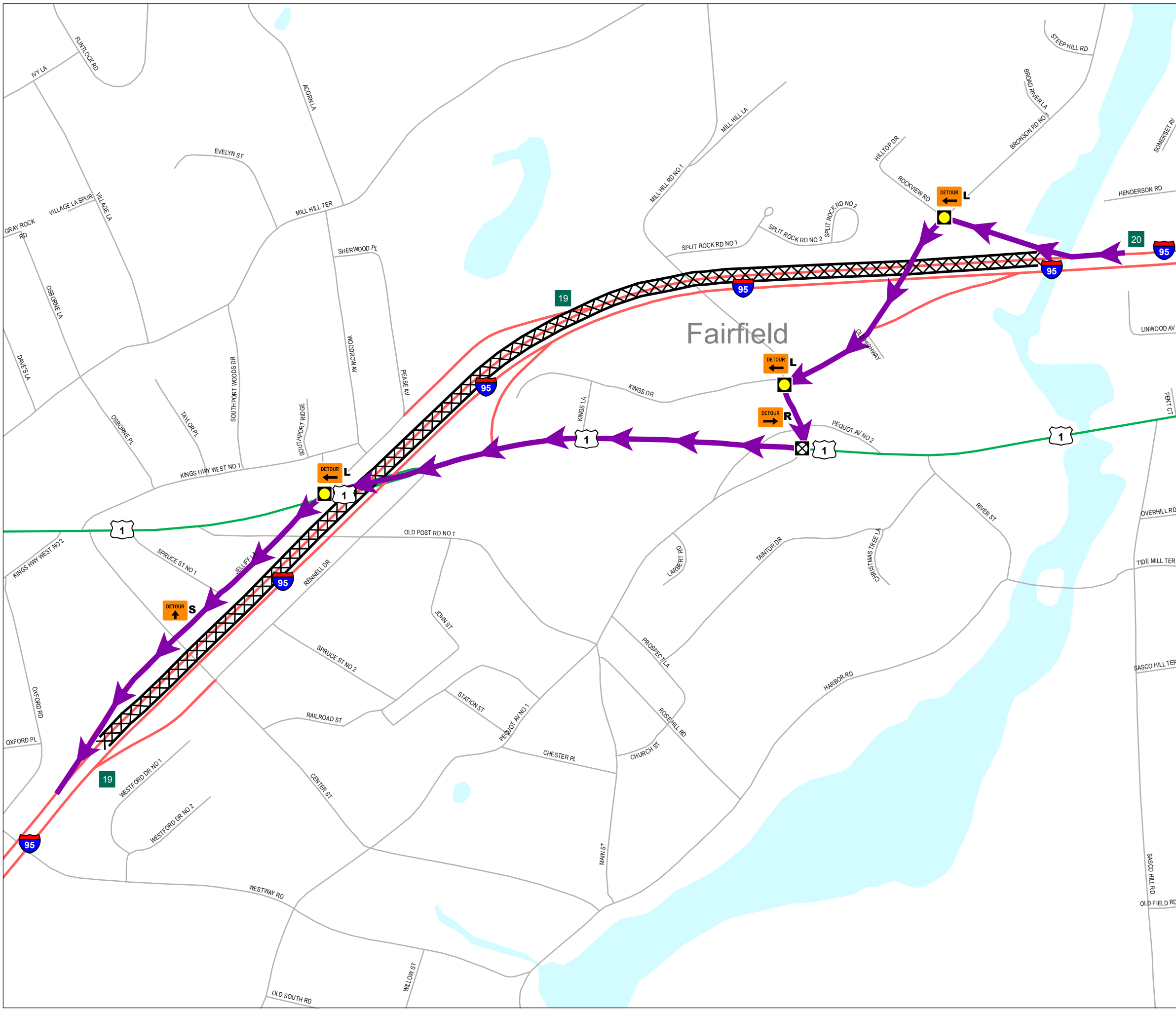
STATE
 Police Troop G: 203-696-2500 ext. 0
 DEEP: 860-424-3333

FAIRFIELD
 Police Dept: 203-254-4800
 Fire Dept: 203-254-4750

CTDOT - HIGHWAY OPERATIONS CENTER
 HOC: 800-695-0444 (24 Hour / 7 Day)

Sign Direction	Vehicle Type
 Right Arrow (1)	 All
 Straight Arrow (4)	 Black Rock Tpke Traffic
Traffic Signals	 Closure
 Police Monitor - Signal (1)	





I-95 SB Exits 20-19

Fairfield Last Updated:
November 2022

PRIMARY ROUTE
 Take Exit 20, left onto Bronson Rd.
 Left onto Mill Hill Rd.
 Right onto Post Rd (Rt 1).
 Left onto Jelliff Lane.
 Straight to Exit 19 SB on-ramp.

SECONDARY ROUTE

SPECIAL REQUIREMENTS
 Local PD Monitor Locations:

- Exit 20 SB off-ramp at Bronson Rd.
- Bronson Rd at Mill Hill Ave.
- Post Rd (Rt 1) at Mill Hill Ave.
- Post Rd at Jelliff Lane.

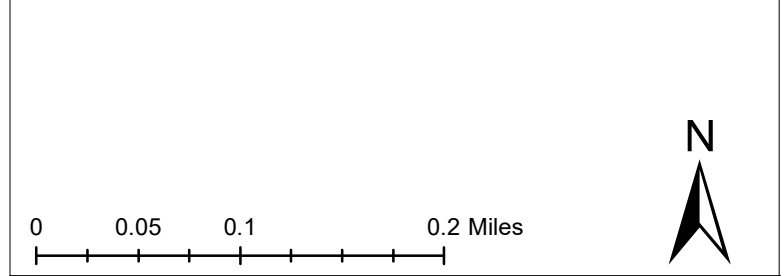
EMERGENCY CONTACTS

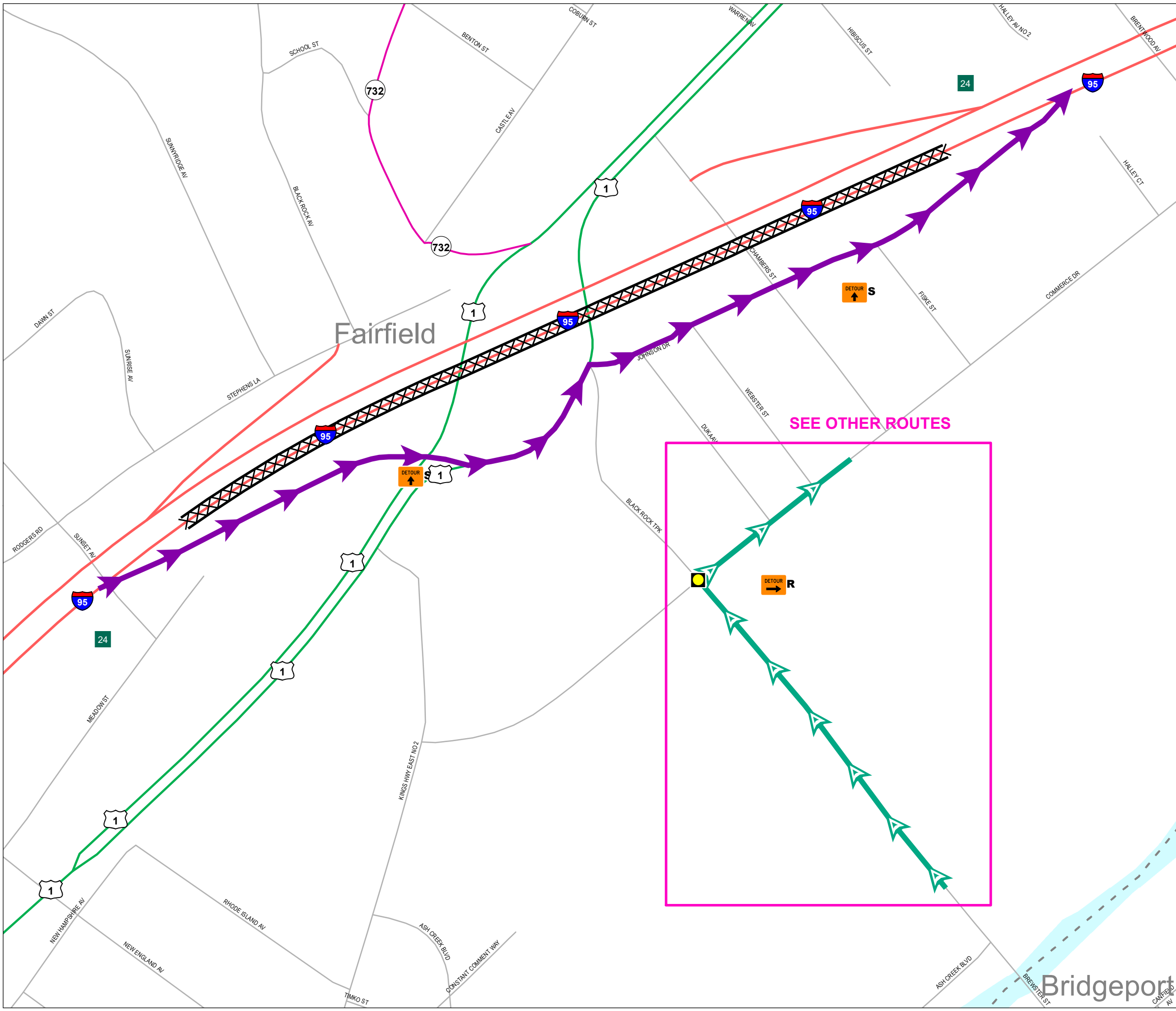
STATE
 Police Troop G: 203-696-2500 ext. 0
 DEEP: 860-424-3333

FAIRFIELD
 Police Dept: 203-259-4808
 Fire Dept: 203-254-4750

CTDOT - HIGHWAY OPERATIONS CENTER
 HOC: 800-695-0444 (24 Hour / 7 Day)

Sign Direction	Vehicle Type
L Left Arrow (3) R Right Arrow (1) S Straight Arrow (1)	All Closure
Traffic Signals	
Police Monitor - Signal (3) Police Monitor - No Signal (1)	





I-95 NB Exit 24 Off-Ramp to Exit 24 On-Ramp

Fairfield	Last Updated: November 2022
-----------	--------------------------------

PRIMARY ROUTE
 Take Exit 24
 Straight onto Johnson Dr to Exit 24 NB on-ramp.

OTHER ROUTES
 Divert northbound traffic on Black Rock Turnpike right onto Commerce Dr (by the Fairfield Department of Public Works). Place PD monitor at intersection if available.

SPECIAL REQUIREMENTS
 Local PD Monitor Locations:
 1. Commerce Dr. at Black Rock Tnpke.

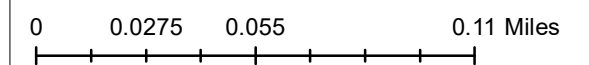
EMERGENCY CONTACTS

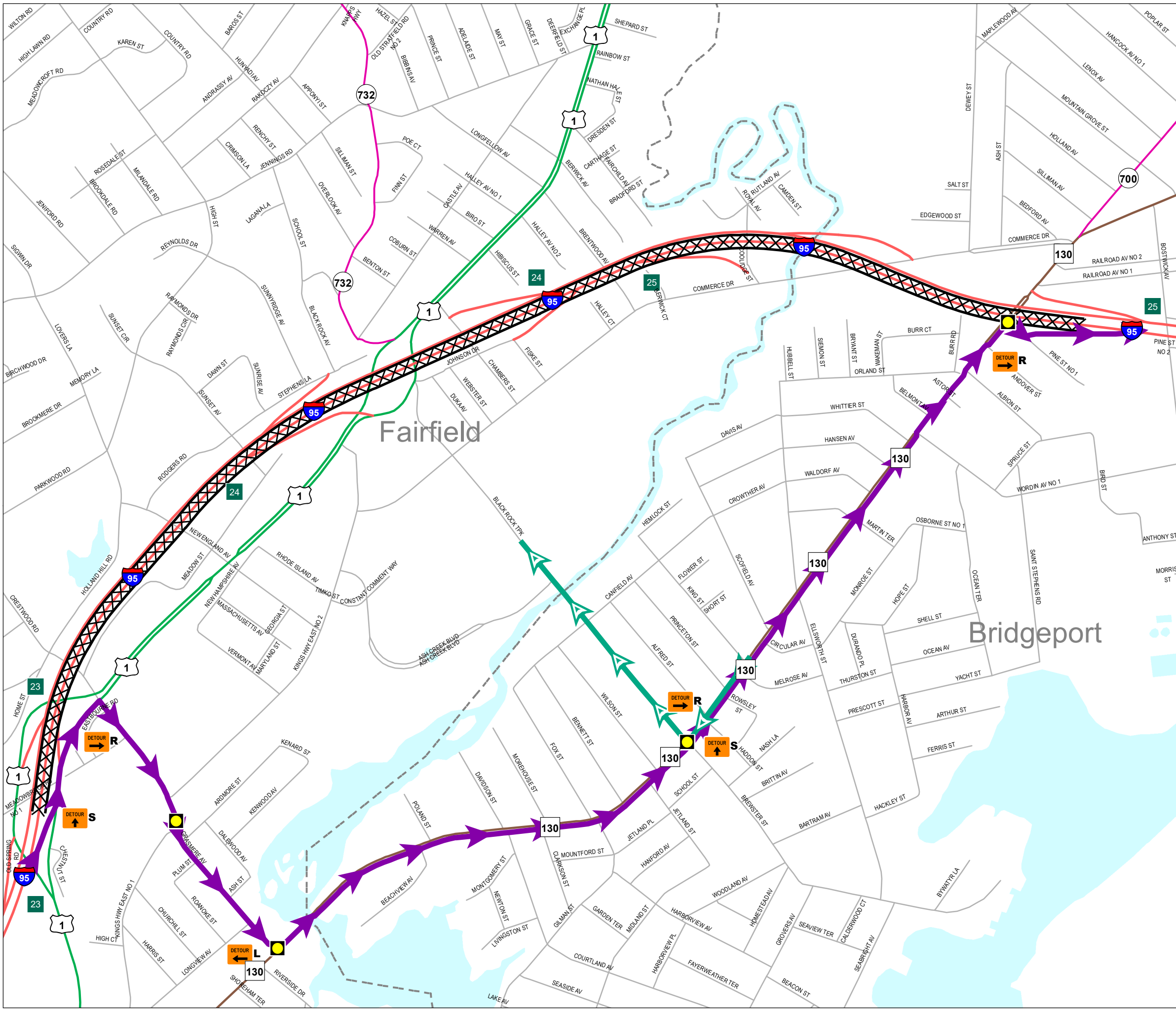
STATE
 Police Troop G: 203-696-2500 ext. 0
 DEEP: 860-424-3333

FAIRFIELD
 Police Dept: 203-254-4800
 Fire Dept: 203-254-4750

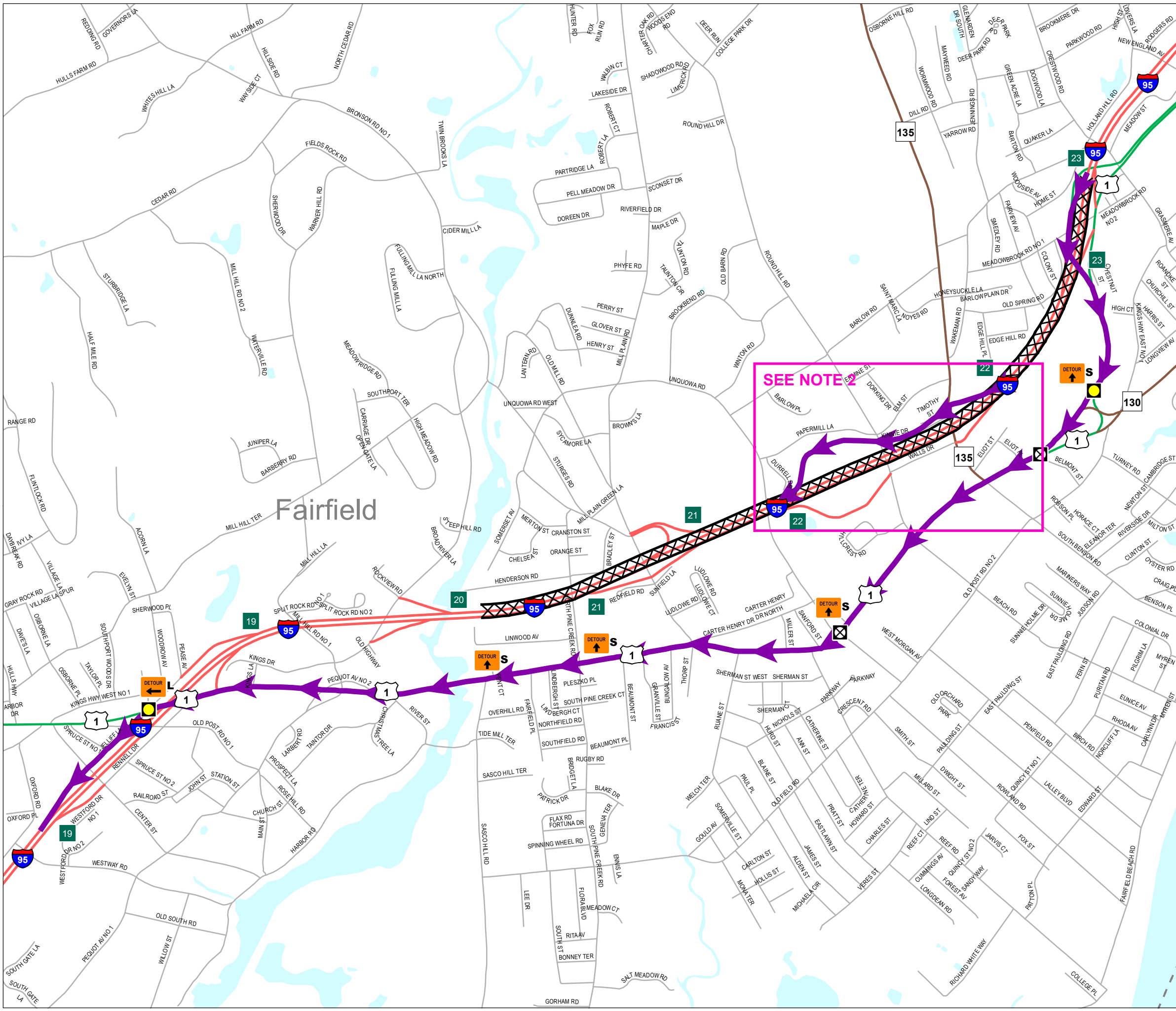
CTDOT - HIGHWAY OPERATIONS CENTER
 HOC: 800-695-0444 (24 Hour / 7 Day)

Sign Direction	Vehicle Type
Right Arrow (1)	All
Straight Arrow (2)	Black Rock Tpk Traffic
Traffic Signals	Closure
Police Monitor - Signal	

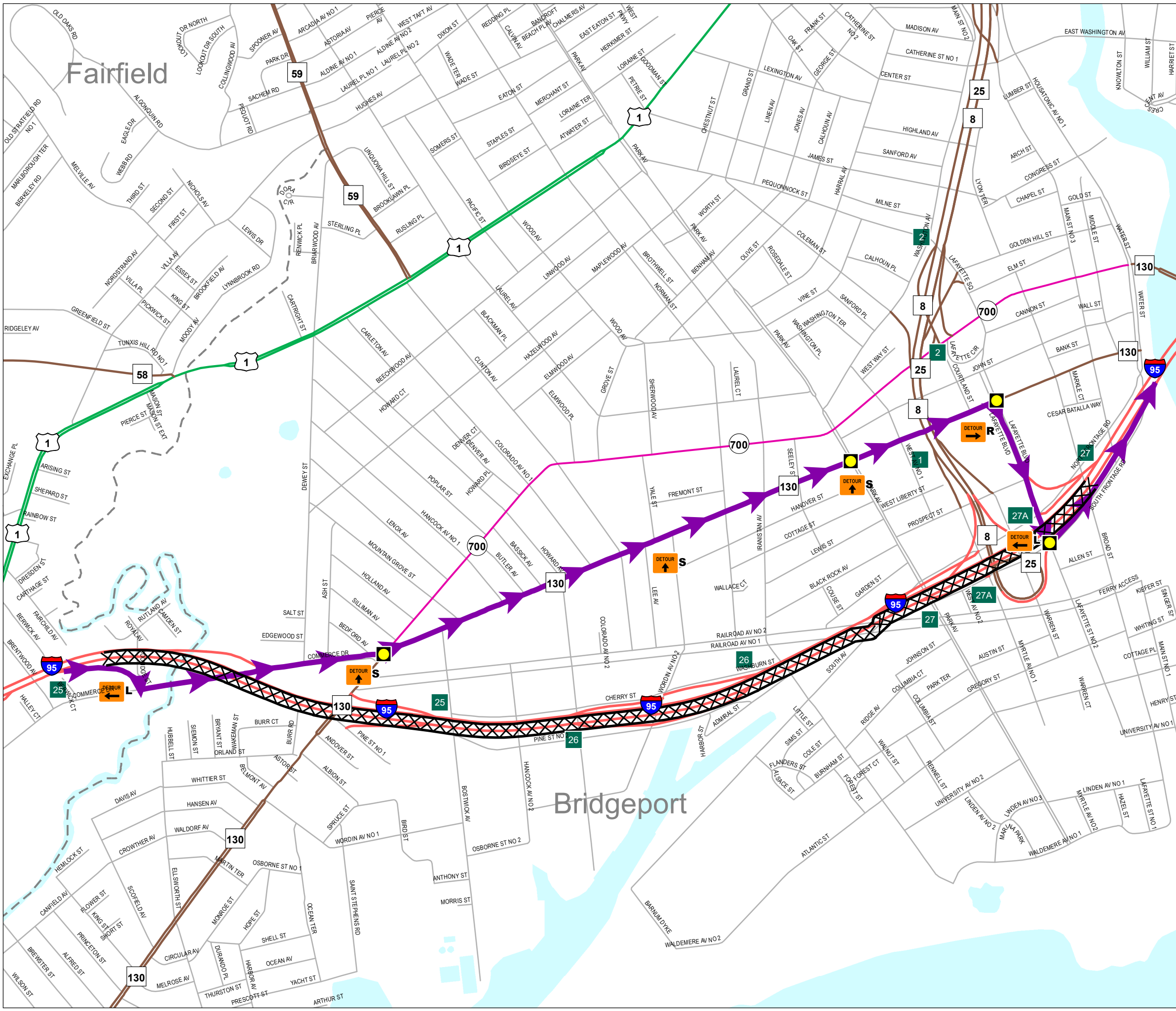




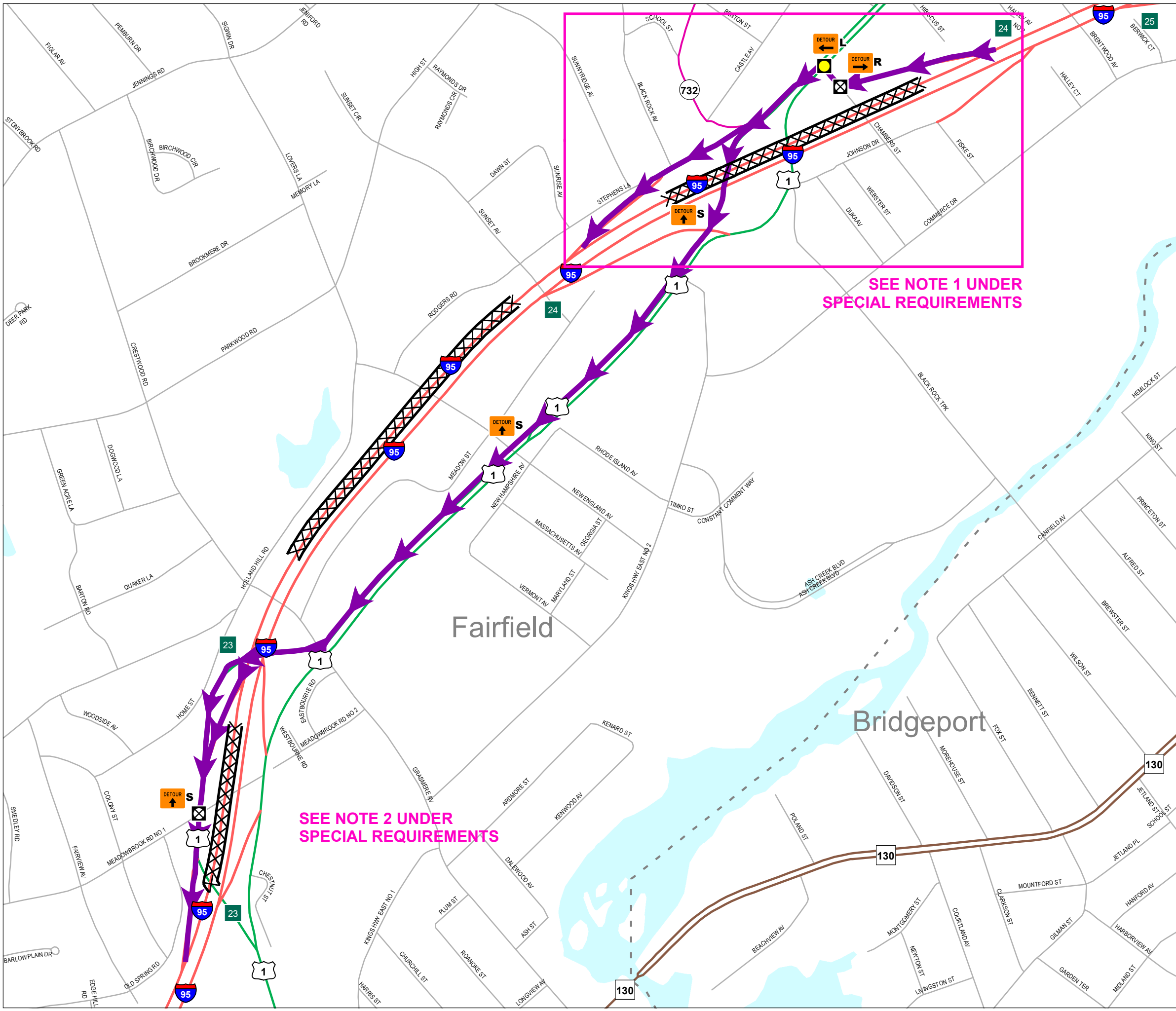
I-95 NB Exits 23-25		Last Updated: November 2022
Fairfield Bridgeport		
PRIMARY ROUTE		
Take Exit 23 to Kings Hwy cutoff. Right onto Grasmere Ave. Left onto Fairfield Ave (Rt 130). Follow Rt 130 take right onto Exit 25 on-ramp.		
SECONDARY ROUTE		
SPECIAL REQUIREMENTS		
Divert Fairfield Ave SB traffic right onto Black Rock Tpk. Bridgeport Public Works to assist with traffic barricades.		
Local PD Monitor Locations:		
<ol style="list-style-type: none"> Grasmere Ave at Kings Hwy East. Rt 130 (Fairfield Ave) at Grasmere Ave. Fairfield Ave at Black Rock Tpk. Fairfield Ave at Exit 25 on-ramp. 		
Connecticut State Police:		
<ol style="list-style-type: none"> Close Exit 23 and 24 NB on-ramps as needed. 		
EMERGENCY CONTACTS		
STATE		
Police Troop G: 203-696-2500 ext. 0 DEEP: 860-424-3333		
BRIDGEPORT		
Police Dept: 203-576-7671		
FAIRFIELD		
Police Dept: 203-259-4808 Fire Dept: 203-254-4750		
CTDOT - HIGHWAY OPERATIONS CENTER		
HOC: 800-695-0444 (24 Hour / 7 Day)		
Sign Direction		Vehicle Type
L	Left Arrow (1)	All
R	Right Arrow (3)	Rte 130 / Fairfield Ave SB
S	Straight Arrow (2)	Closure
Traffic Signals		
Police Monitor - Signal (4)		
0 0.075 0.15 0.3 Miles		
DP-95N-24		



I-95 SB Exit 23-20		Last Updated: November 2022	
Fairfield			
PRIMARY ROUTE Take Exit 23, straight to Kings Highway. Straight onto Post Rd (Rt 1). Left onto Jelliff Lane. Straight to Exit 19 SB on-ramp.			
SECONDARY ROUTE			
SPECIAL REQUIREMENTS Local PD Monitor Locations: <ol style="list-style-type: none"> 1. Kings Highway at Old Post Rd #2 2. Kings Highway at Post Rd 3. Post Rd at Old Post Rd #2 4. Post Rd (Rt 1) at Crystal Brands Pease. State PD Monitor Locations: <ol style="list-style-type: none"> 1. Close Exit 21, 22, and 23 SB on-ramps as needed. 2. Utilize Exit 22 off-on ramp for closures between this exit (via Kinnie Dr) 			
EMERGENCY CONTACTS			
STATE Police Troop G: 203-696-2500 ext. 0 DEEP: 860-424-3333			
FAIRFIELD Police Dept: 203-259-4808 Fire Dept: 203-254-4750			
CTDOT - HIGHWAY OPERATIONS CENTER HOC: 800-695-0444, 24 hrs / 7 days			
Sign Direction		Vehicle Type	
	Left Arrow (1)		All
	Straight Arrow (4)		Closure
Traffic Signals			
	Police Monitor - Signal (2)		Police Monitor - No Signal (2)
DP-95S-24			



I-95 NB Exits 25-27		Last Updated: November 2022	
Bridgeport			
PRIMARY ROUTE Take Exit 25. Left onto State St Ext. Straight to State St. Right onto Lafayette. Left onto Exit 27 NB on-ramp.			
SECONDARY ROUTE			
SPECIAL REQUIREMENTS Monitor (cancel) events at the Amphitheater.			
Local PD Monitor Locations: 1. State St at Fairfield Ave. 2. State St at Park Ave. 3. Fairfield Ave at Lafayette Blvd. 4. Commerce Dr. at Black Rock Turnpike.			
Connecticut State Police: 1. Close Exit 26 on-ramp as needed. 2. Monitor Lafayette Blvd at Exit 27 NB on-ramp			
EMERGENCY CONTACTS			
STATE Police Troop G: 203-696-2500 ext. 0 DEEP: 860-424-3333			
BRIDGEPORT Police Dept: 203-576-7671			
CTDOT - HIGHWAY OPERATIONS CENTER HOC: 800-695-0444 (24 Hour / 7 Day)			
Sign Direction		Vehicle Type	
	L Left Arrow (2)		All
	R Right Arrow (1)		Closure
	S Straight Arrow (3)		
Traffic Signals Police Monitor - Signal (4)			
<div style="display: flex; justify-content: space-between; align-items: center;"> <div> <p>0 0.1 0.2 0.4 Miles</p> </div> <div style="text-align: right;"> </div> </div>			
DP-95N-25			



I-95 SB Exits 24-23

Fairfield Last Updated:
November 2022

PRIMARY ROUTE
 Take Exit 24, right onto Chambers St.
 Left onto Kings Highway.
 Bear left onto Kings Highway cutoff.
 Follow to Exit 23 SB on-ramp.

SECONDARY ROUTE

SPECIAL REQUIREMENTS

- If closure occurs between Exit 24 off and on ramps, use Chambers St to Rt 1 to Stephens Ln back to I-95 SB.
- If closure occurs between Exit 23 off and on ramps, use Rt 1.

Local PD monitor Locations:

- Kings Highway Cutoff at Meadowbrook RD.
- Kings Highway at Chambers St.

State PD Monitor Locations:

- Close Exit 24 SB on-ramp as needed.
- Monitor Exist 24 SB off-ramp at Chambers ST.

EMERGENCY CONTACTS

STATE
 Police Troop G: 203-696-2500 ext. 0
 DEEP: 860-424-3333

FAIRFIELD
 Police Dept: 203-259-4808
 Fire Dept: 203-254-4750

CTDOT - HIGHWAY OPERATIONS CENTER
 HOC: 800-695-0444 (24 Hour / 7 Day)

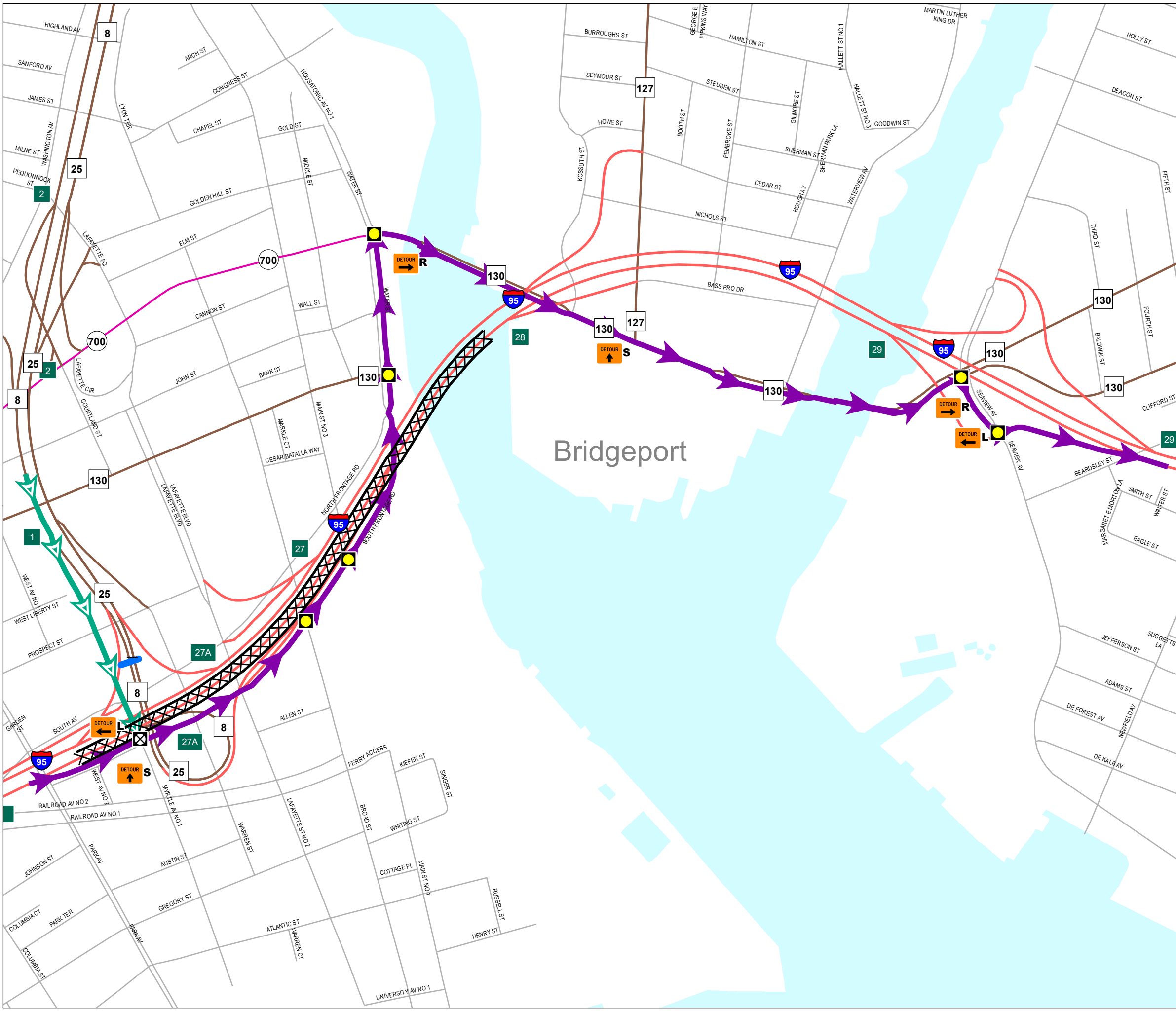
Sign Direction	Vehicle Type
Left Arrow (1) Right Arrow (1) Straight Arrow (3)	All Closure

Traffic Signals

- Police Monitor - Signal (1)
- Police Monitor - No Signal (2)

0 0.05 0.1 0.2 Miles

DP-95S-25



I-95 NB Exits 27-28

Bridgeport	Last Updated: November 2022
------------	--------------------------------

PRIMARY ROUTE
 Take Exit 27. Straight onto South Frontage Rd to Water St. Right onto Stratford Ave (Rt 130). Follow Stratford Ave to right onto Seaview Ave. Left onto Exit 29 NB on-ramp.

From Route 8/25 SB: Exit 1, straight on Myrtle Ave. Left on South Frontage Rd, join I-95 NB route.

SECONDARY ROUTE

SPECIAL REQUIREMENTS
 Close Route 8 SB to I-95 NB ramp.

Local PD Monitor Locations:

1. South Frontage Rd at Broad St.
2. South Frontage Rd at Main St.
3. Water St at State St.
4. Water St at Stratford Ave.
5. Stratford Ave at Seaview Ave.
6. Seaview Ave at Exit 29 NB on-ramp.

Connecticut State Police:

1. Close Rt 8 SB to I-95 NB ramp as needed.
2. Close Exit 27 NB on-ramp as needed.
3. Monitor Exit 27 NB off-ramp at Myrtle Ave.
4. Detour Rt 8/25 SB traffic off Exit 1.

EMERGENCY CONTACTS

STATE
 Police Troop G: 203-696-2500 ext. 0
 DEEP: 860-424-3333

BRIDGEPORT
 Police Dept: 203-576-7671

CTDOT - HIGHWAY OPERATIONS CENTER
 HOC: 800-695-0444 (24 Hour / 7 Day)

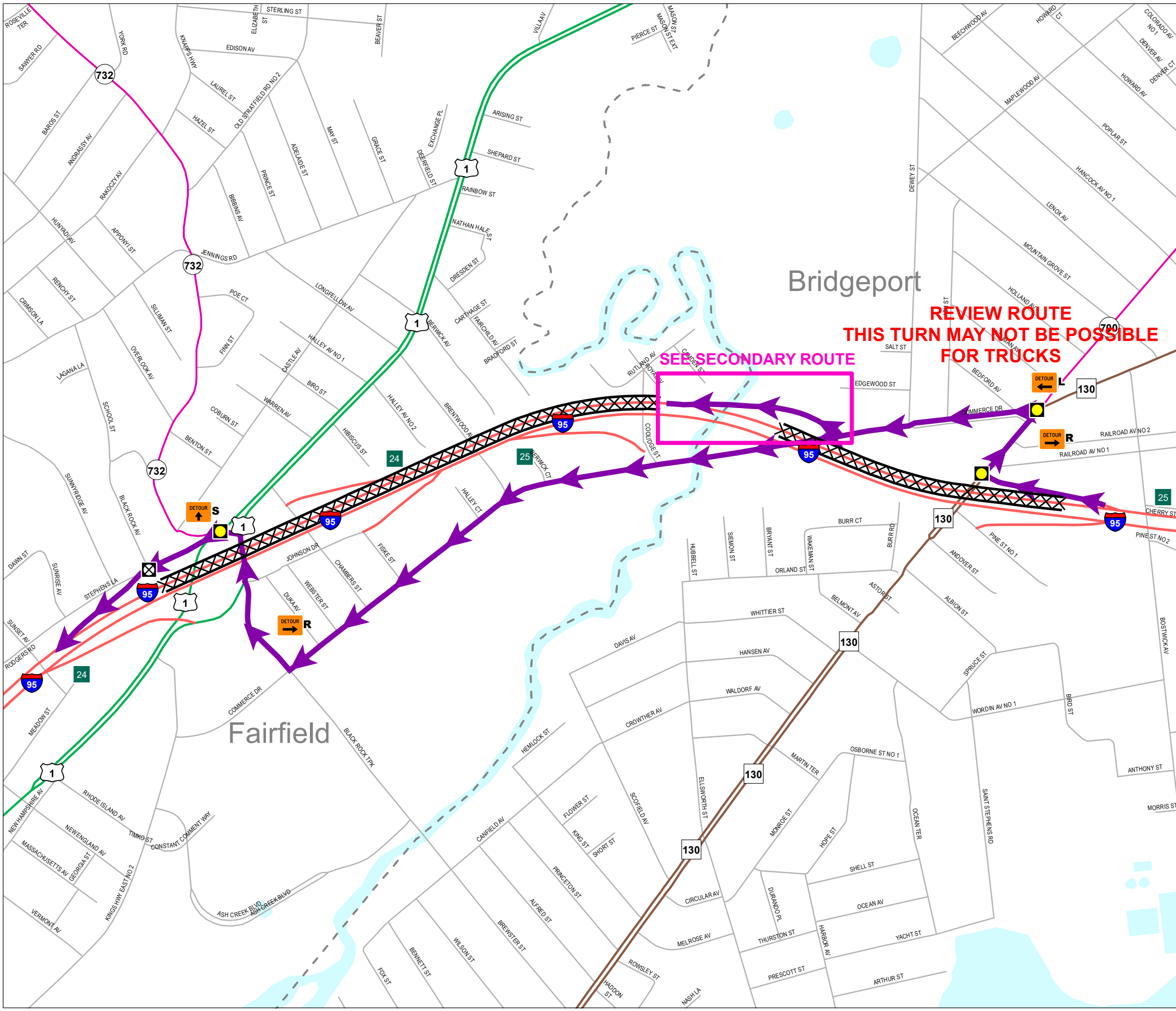
<p>Sign Direction</p> <p> Left Arrow (2) Right Arrow (2) Straight Arrow (2) </p>	<p>Vehicle Type</p> <p> All Rte 8 SB to I-95 NB Closure </p>
--	--

Traffic Signals

Police Monitor - Signal (6)
 Police Monitor - No Signal (1)

0 0.05 0.1 0.2 Miles

DP-95N-26



I-95 SB Exits 25-24

Bridgeport
Fairfield

Last Updated:
November 2022

PRIMARY ROUTE
Take Exit 25, right onto Fairfield Ave. Left onto State St Extension. Right onto Black Rock Turnpike. Left onto Exit 24 SB on-ramp.

SECONDARY ROUTE –Exit 25 Off/On-Ramps
Take Exit 25, right onto Fairfield Ave. Left onto State St Extension. Right onto Exit 25 SB on-ramp.

SPECIAL REQUIREMENTS
Local PD Monitor Locations:
1. State St Extension at Fairfield Ave.
2. Route 1 rotary.
3. Exit 24 SB on-ramp

State PD Monitor Locations:
1. Close Exit 25 SB on-ramp as needed.
2. Monitor Fairfield Ave at Exit 25 SB off-ramp.

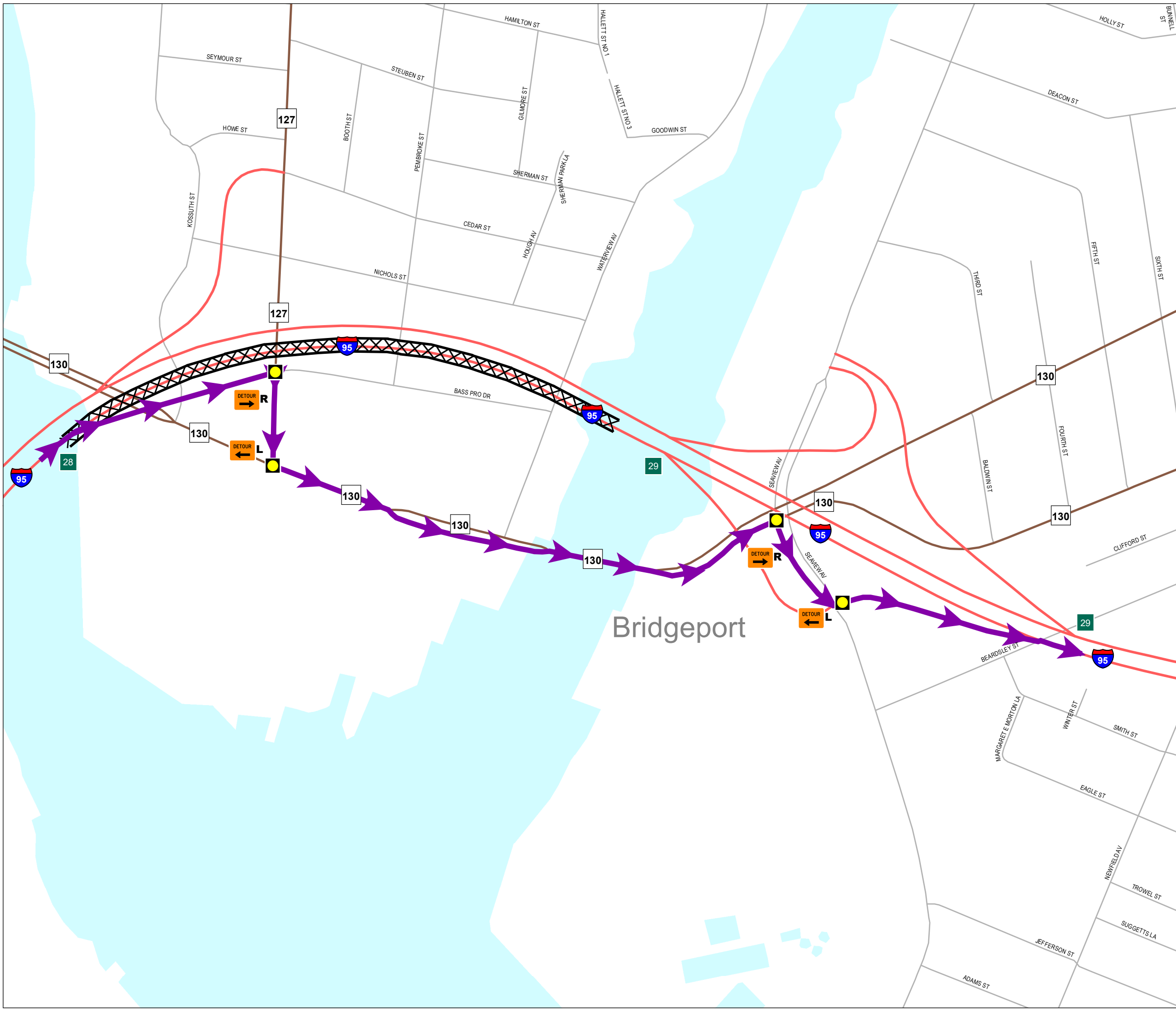
EMERGENCY CONTACTS
STATE
Police Troop G: 203-696-2500 ext. 0
DEEP: 860-424-3333

BRIDGEPORT
Police Dept: 203-576-7671

FAIRFIELD
Police Dept: 203-259-4808
Fire Dept: 203-254-4750

CTDOT - HIGHWAY OPERATIONS CENTER
HOC: 800-695-0444 (24 Hour / 7 Day)

Sign Direction	Vehicle Type
Left Arrow (1) Right Arrow (2) Straight Arrow (1)	All Closure
Traffic Signals	
Police Monitor - Signal (3) Police Monitor - No Signal (1)	
0 0.05 0.1 0.2 Miles 	



I-95 NB Exits 28-29

Bridgeport	Last Updated: November 2022
------------	--------------------------------

PRIMARY ROUTE
 Take Exit 28.
 Right onto East Main St.
 Left onto Stratford Ave (Rt 130)
 Right onto Seaview Ave.
 Left onto Exit 29 NB on-ramp.

SECONDARY ROUTE

SPECIAL REQUIREMENTS
 Local PD Monitor Locations:
 1. East Main St at Bass Pro Dr.
 2. East Main St at Stratford Ave.
 3. Stratford Ave at Seaview Ave.
 4. Seaview Ave at Exit 29 NB on-ramp.

EMERGENCY CONTACTS

STATE
 Police Troop G: 203-696-2500 ext. 0
 DEEP: 860-424-3333

BRIDGEPORT
 Police Dept: 203-576-7671

CTDOT - HIGHWAY OPERATIONS CENTER
 HOC: 800-695-0444 (24 Hour / 7 Day)

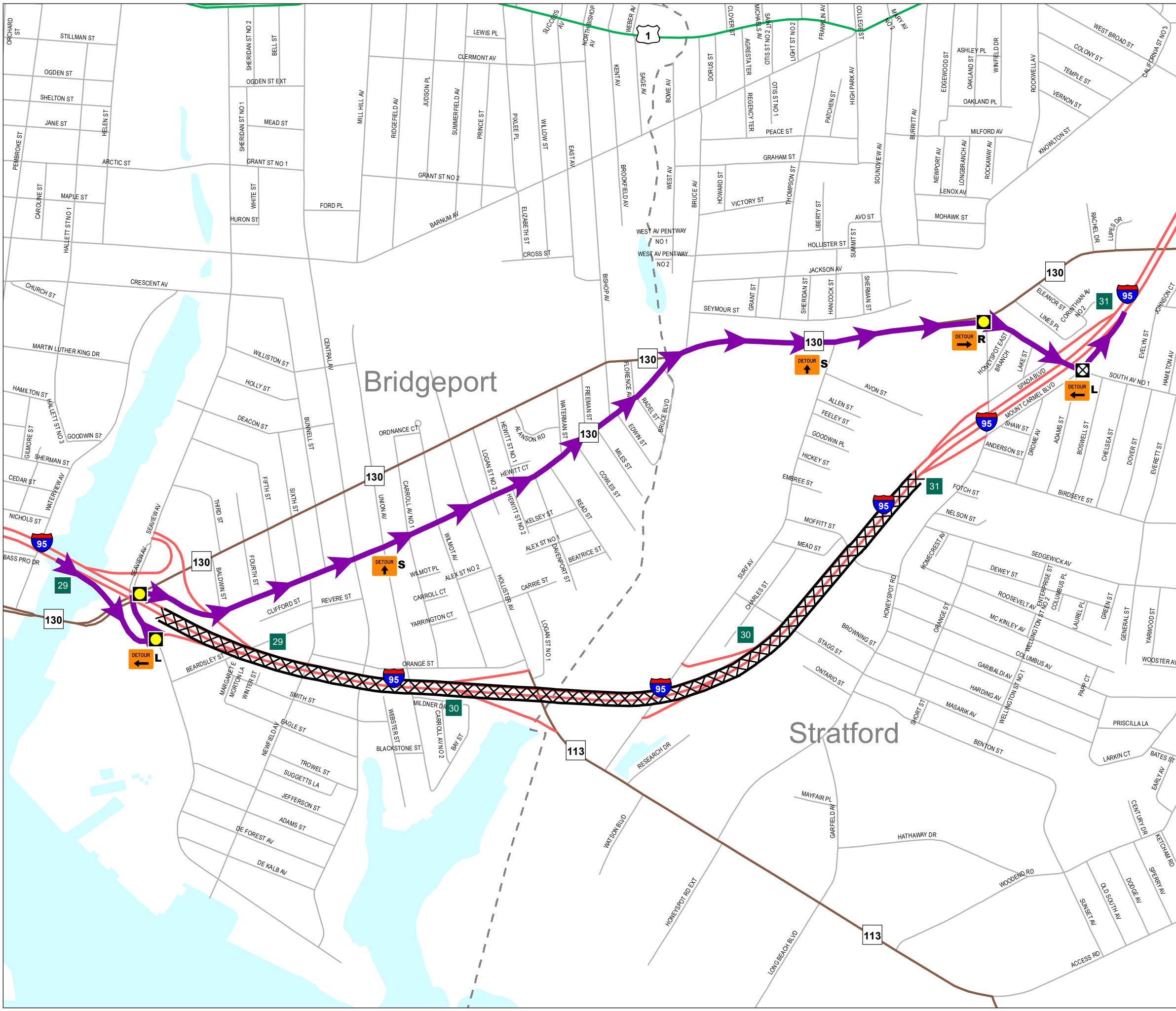
Sign Direction	Vehicle Type
Left Arrow (2) Right Arrow (2)	All Closure

Traffic Signals
 Police Monitor - Signal (4)

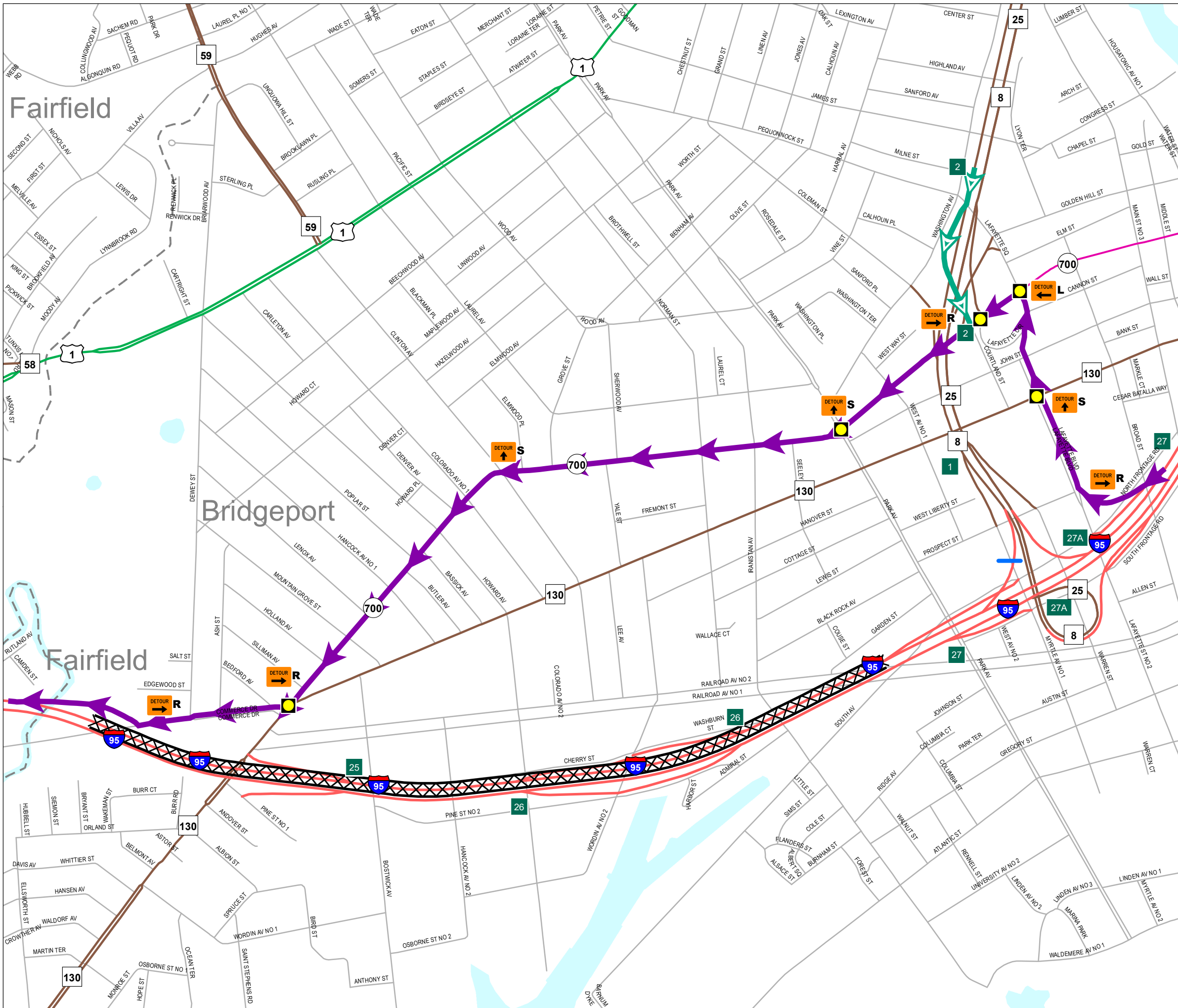
0 0.045 0.09 0.18 Miles

N

DP-95N-27



I-95 NB Exits 29-31		Bridgeport Stratford		Last Updated: November 2022	
PRIMARY ROUTE					
Take Exit 29.					
Left onto Stratford Ave (Rt 130).					
Left onto Seaview Ave.					
Right onto Stratford Ave (Rt 130).					
Right onto South Ave #1.					
Left onto Exit 31 NB on-ramp.					
SECONDARY ROUTE					
SPECIAL REQUIREMENTS					
Local PD Monitor Locations:					
1. Seaview Ave. at NB Exit 29 off ramp					
2. Seaview Ave. at Stratford Ave.					
3. Stratford Ave. at South Ave. #1					
4. South Ave. #1 at NB exit 29 on ramp					
EMERGENCY CONTACTS					
STATE					
Police Troop G: 203-696-2500 ext. 0					
DEEP: 860-424-3333					
BRIDGEPORT					
Police Dept: 203-576-7671					
STRATFORD					
Police Dept/Fire Dept: 203-385-4100					
CTDOT - HIGHWAY OPERATIONS CENTER					
HOC: 800-695-0444 (24 Hour / 7 Day)					
Sign Direction			Vehicle Type		
Left Arrow (2)			All		
Right Arrow (1)			Closure		
Straight Arrow (2)					
Traffic Signals					
Police Monitor - Signal (3)					
Police Monitor - No Signal (1)					
0 0.1 0.2 0.4 Miles					
N					
DP-95N-28					



I-95 SB Exits 27-25

Bridgeport	Last Updated: November 2022
------------	--------------------------------

PRIMARY ROUTE (From I-95 SB)
 Take Exit 27, right onto Lafayette Blvd.
 Left onto Fairfield Ave (Rt 700).
 Right onto State St Extension.
 Bear right onto Exit 25 SB on-ramp.

SECONDARY ROUTE

SPECIAL REQUIREMENTS
 Close Route 8 ramp to I-95 SB.

Local PD Monitor Locations:

- Lafayette Blvd at Fairfield Ave.
- Fairfield Ave at Park Ave.
- Fairfield Ave at Court St.
- Fairfield Ave at State Street Extension.
- Lafayette Blvd at State St.

State PD Monitor Locations:

- Close Exit 26 & 27 SB on-ramps as needed.

EMERGENCY CONTACTS

STATE
 Police Troop G: 203-696-2500 ext. 0
 DEEP: 860-424-3333

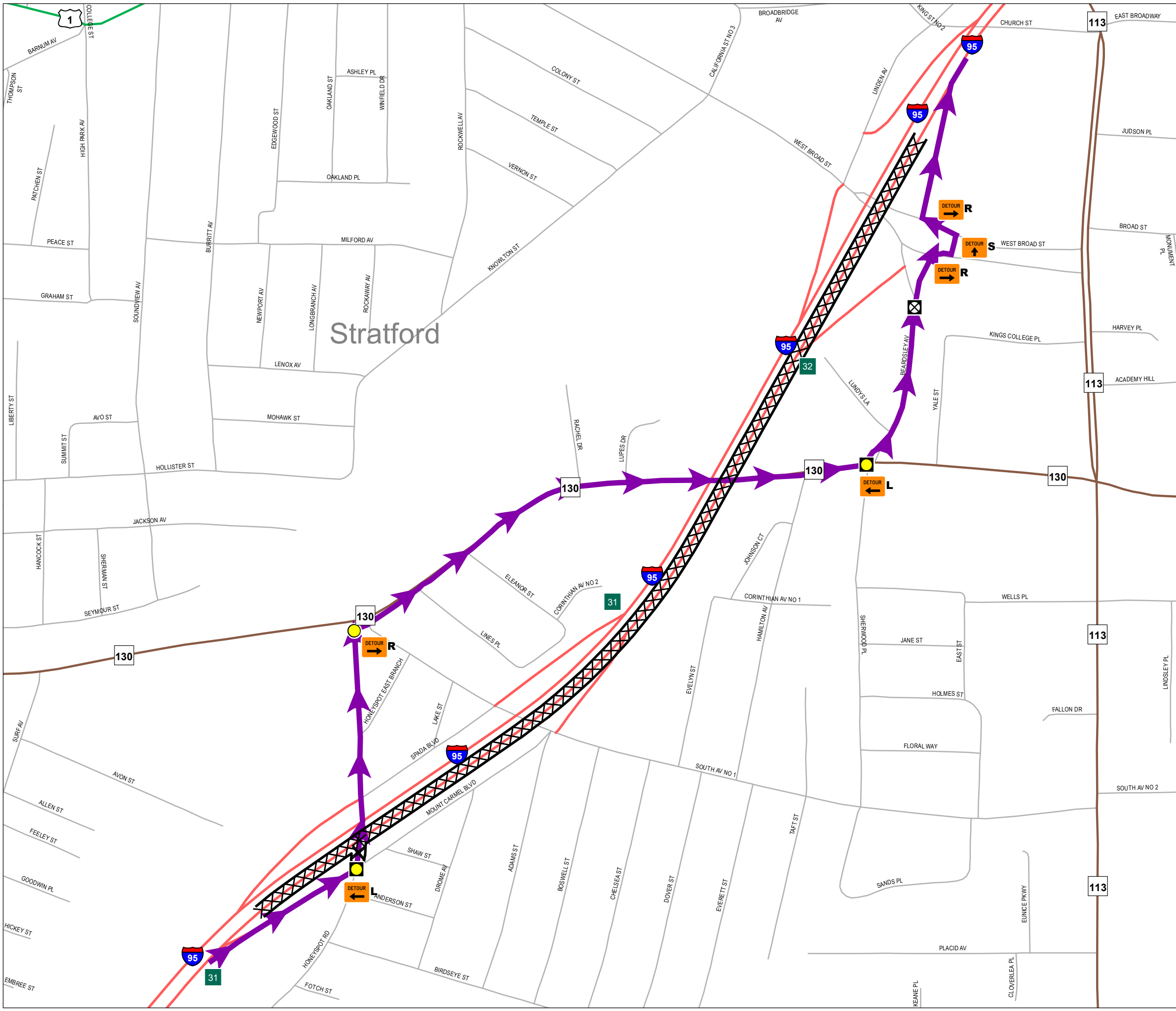
BRIDGEPORT
 Police Dept: 203-576-7671

CTDOT - HIGHWAY OPERATIONS CENTER
 HOC: 800-695-0444 (24 Hour / 7 Day)

Sign Direction	Vehicle Type
Left Arrow (1) Right Arrow (4) Straight Arrow (3)	All Route 8 SB to I-95 SB Closure
Traffic Signals	
Police Monitor - Signal (5)	

0 0.075 0.15 0.3 Miles

N
DP-95S-28



I-95 NB Exits 31-32

Stratford	Last Updated: November 2022
-----------	--------------------------------

PRIMARY ROUTE
 Take Exit 31.
 Left onto Honeyspot Rd.
 Right onto Stratford Ave (Rt 130).
 Left onto Beardsley Ave.
 Straight thru rotary onto Exit 32 NB on-ramp.

SECONDARY ROUTE

SPECIAL REQUIREMENTS
 Local PD Monitor Locations:
 1. Honeyspot Rd. at Exit 31 NB off ramp
 2. Stratford Ave. at Beardsley Ave.
 3. Beardsley Ave. at traffic circle

Connecticut State Police:
 1. Close Exit 31 NB on-ramp as needed.
 2. Monitor Beardsley Ave at Exit 32 NB on-ramp.

EMERGENCY CONTACTS

STATE
 Police Troop G: 203-696-2500 ext. 0
 DEEP: 860-424-3333

STRATFORD
 Police Dept/Fire Dept: 203-385-4100

CTDOT - HIGHWAY OPERATIONS CENTER
 HOC: 800-695-0444 (24 Hour / 7 Day)

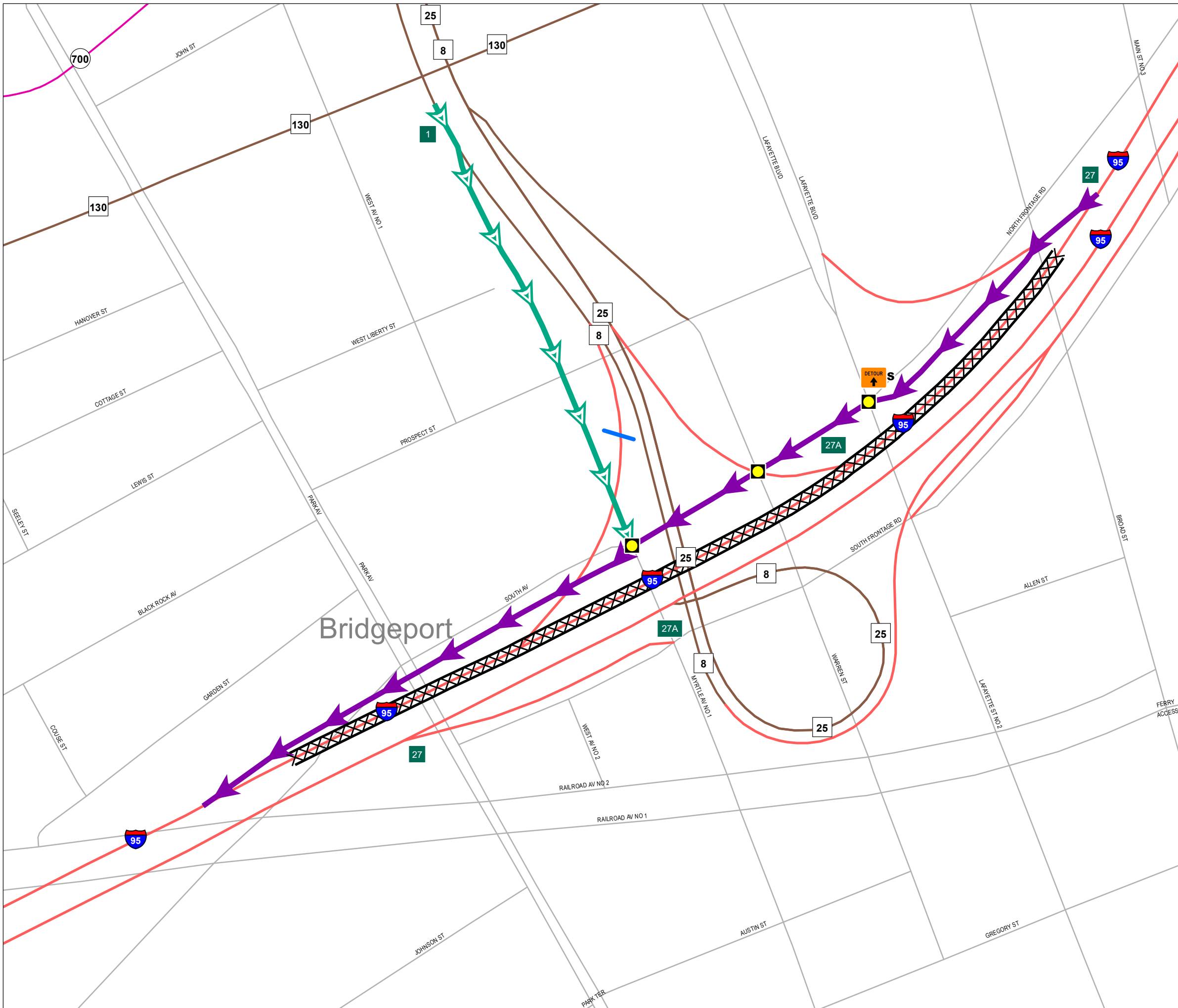
<p>Sign Direction</p> <p> L Left Arrow (2)</p> <p> R Right Arrow (3)</p> <p> S Straight Arrow (1)</p>	<p>Vehicle Type</p> <p> All</p> <p> Closure</p>
--	--

Traffic Signals

- Traffic Signal (1)
- Police Monitor - Signal (2)
- Police Monitor - No Signal (1)

0 0.05 0.1 0.2 Miles

DP-95N-29



I-95 SB Exit 27 Off-Ramp to Exit 27 On-Ramp

Bridgeport	Last Updated: November 2022
------------	--------------------------------

PRIMARY ROUTE
Take Exit 27B, straight onto South Ave, straight onto Exit 27 SB on-ramp.

To Route 8: take a right on Warren St to Route 8 NB on-ramp.

SECONDARY ROUTE

SPECIAL REQUIREMENTS
Close Route 8 SB ramp to I-95 SB.

Local PD Monitor Locations:
 - I-95 Exit 27B off ramp at Lafayette Blvd.
 - South Ave at Warren St.
 - South Ave at I-95 SB Exit 27 on ramp

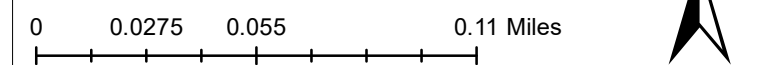
EMERGENCY CONTACTS

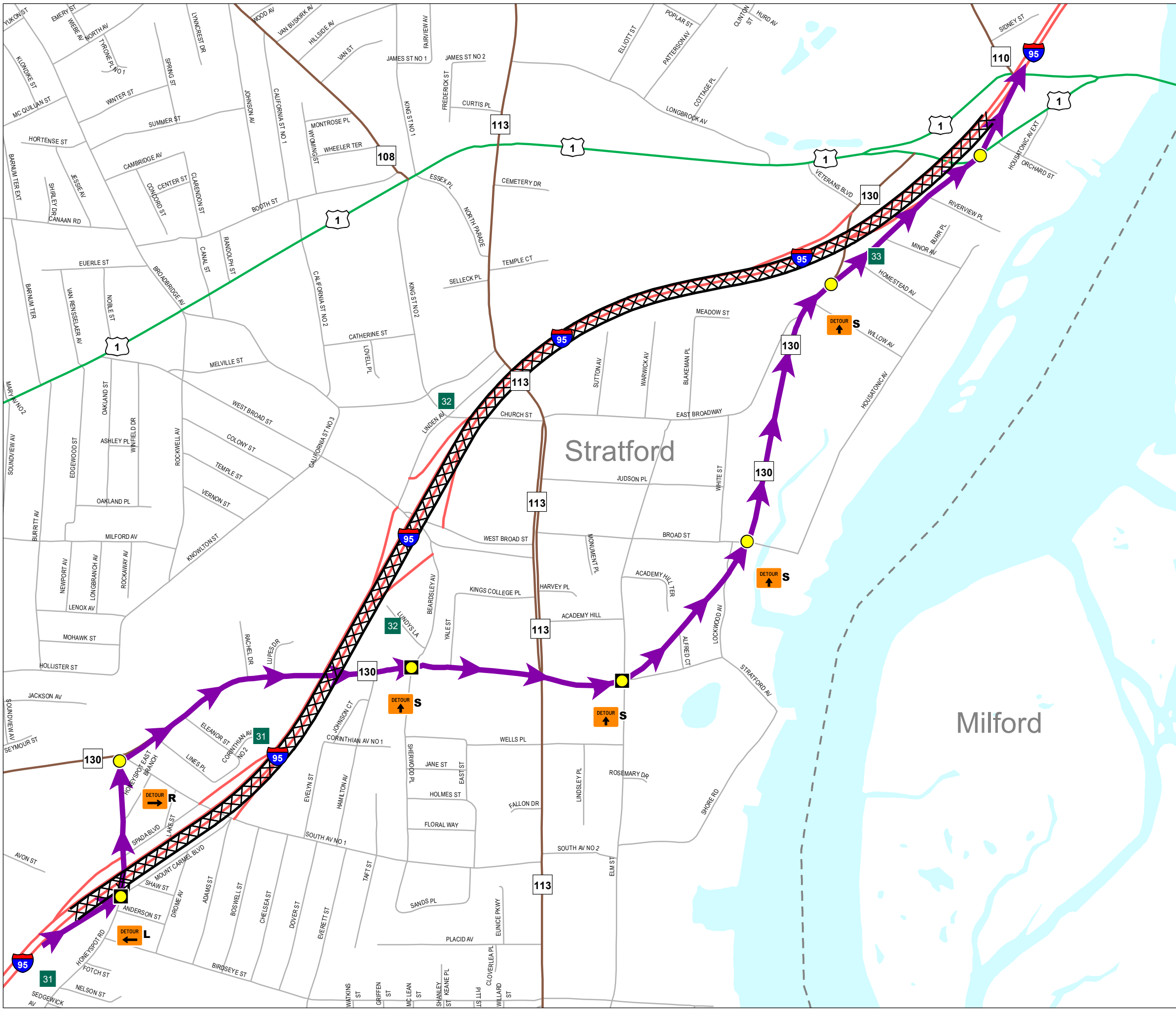
STATE
 Police Troop G: 203-696-2500 ext. 0
 DEEP: 860-424-3333

BRIDGEPORT
 Police Dept: 203-576-7671

CTDOT - HIGHWAY OPERATIONS CENTER
 HOC: 800-695-0444 (24 Hour / 7 Day)

Sign Direction	Vehicle Type
S Straight Arrow (1)	All
Traffic Signals	Route 8 SB to I-95 SB
Police Monitor - Signal (3)	Closure





I-95 NB Exits 32-33

Stratford Updated:
November 2022

PRIMARY ROUTE
 Take Exit 31.
 Left onto Honeyspot Rd.
 Right onto Stratford Ave (Rt 130).
 Straight onto Exit 33 NB on-ramp.

SECONDARY ROUTE

SPECIAL REQUIREMENTS
 Local PD Monitor Locations:
 1. Honeyspot Rd. at Exit 31 NB off ramp
 2. Stratford Ave at Beardsley Ave and Sherwood Pl.
 3. Stratford Ave at Elm St.

Connecticut State Police:
 1. Close Exit 31 and 32 NB on-ramps as needed.

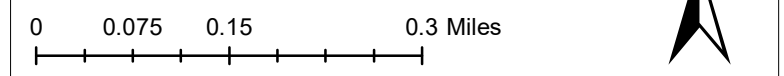
EMERGENCY CONTACTS

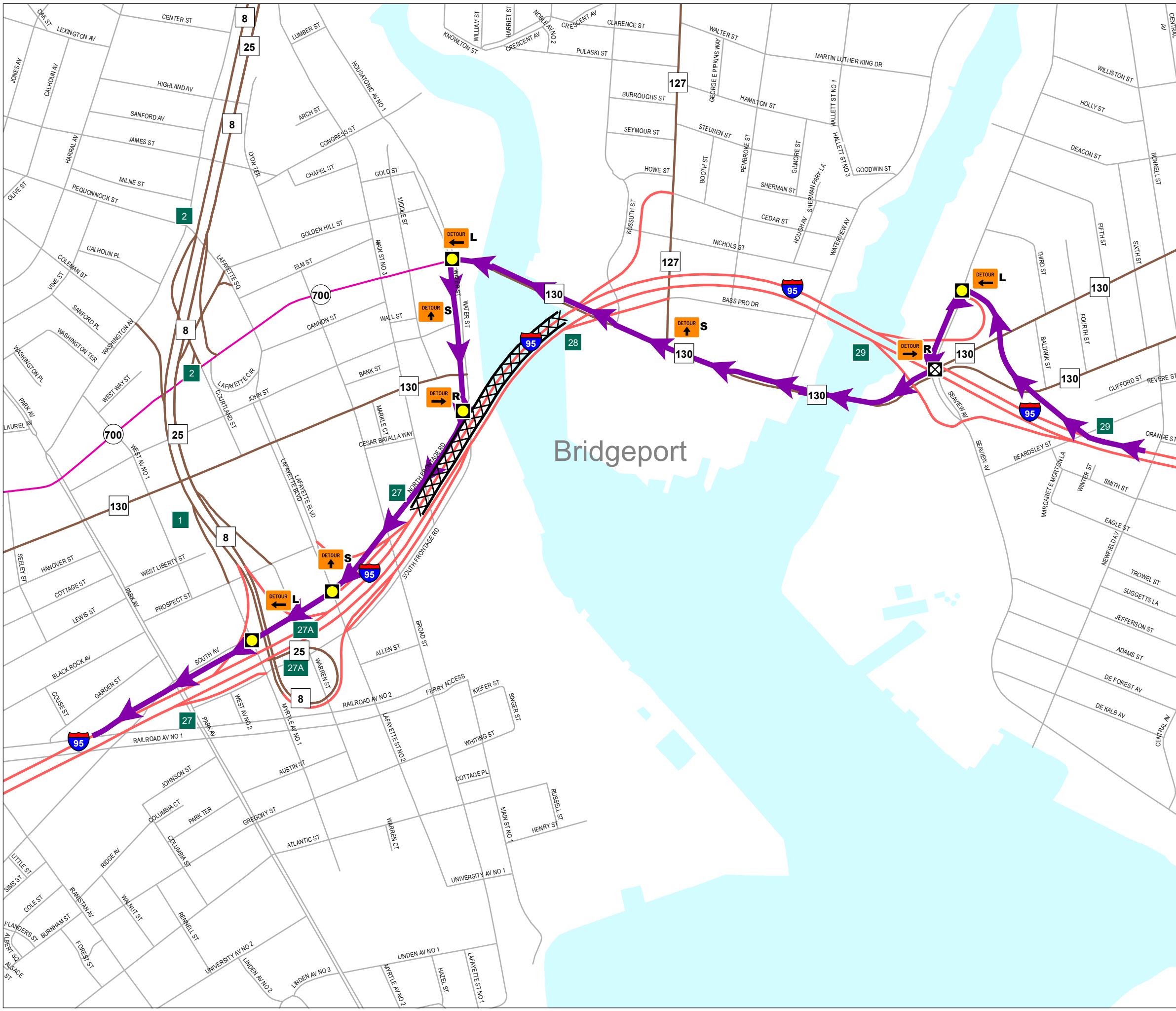
STATE
 Police Troop G: 203-696-2500 ext. 0
 DEEP: 860-424-3333

STRATFORD
 Police Dept/Fire Dept: 203-385-4100

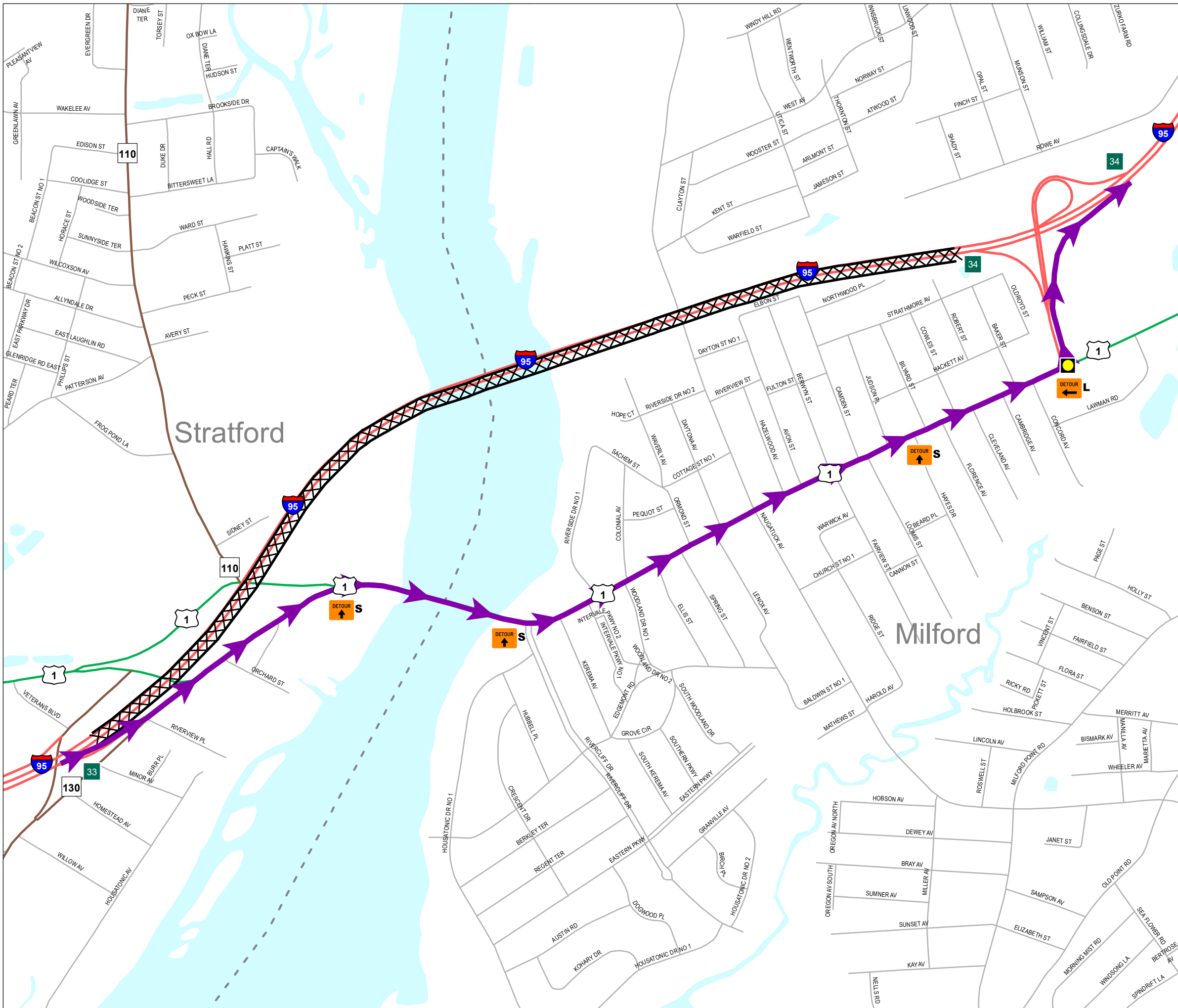
CTDOT - HIGHWAY OPERATIONS CENTER
 HOC: 800-695-0444 (24 Hour / 7 Day)

Sign Direction	Vehicle Type
L Left Arrow (1)	All
R Right Arrow (1)	Closure
S Straight Arrow (4)	
Traffic Signals	
Traffic Signal (4)	
Police Monitor - Signal (3)	

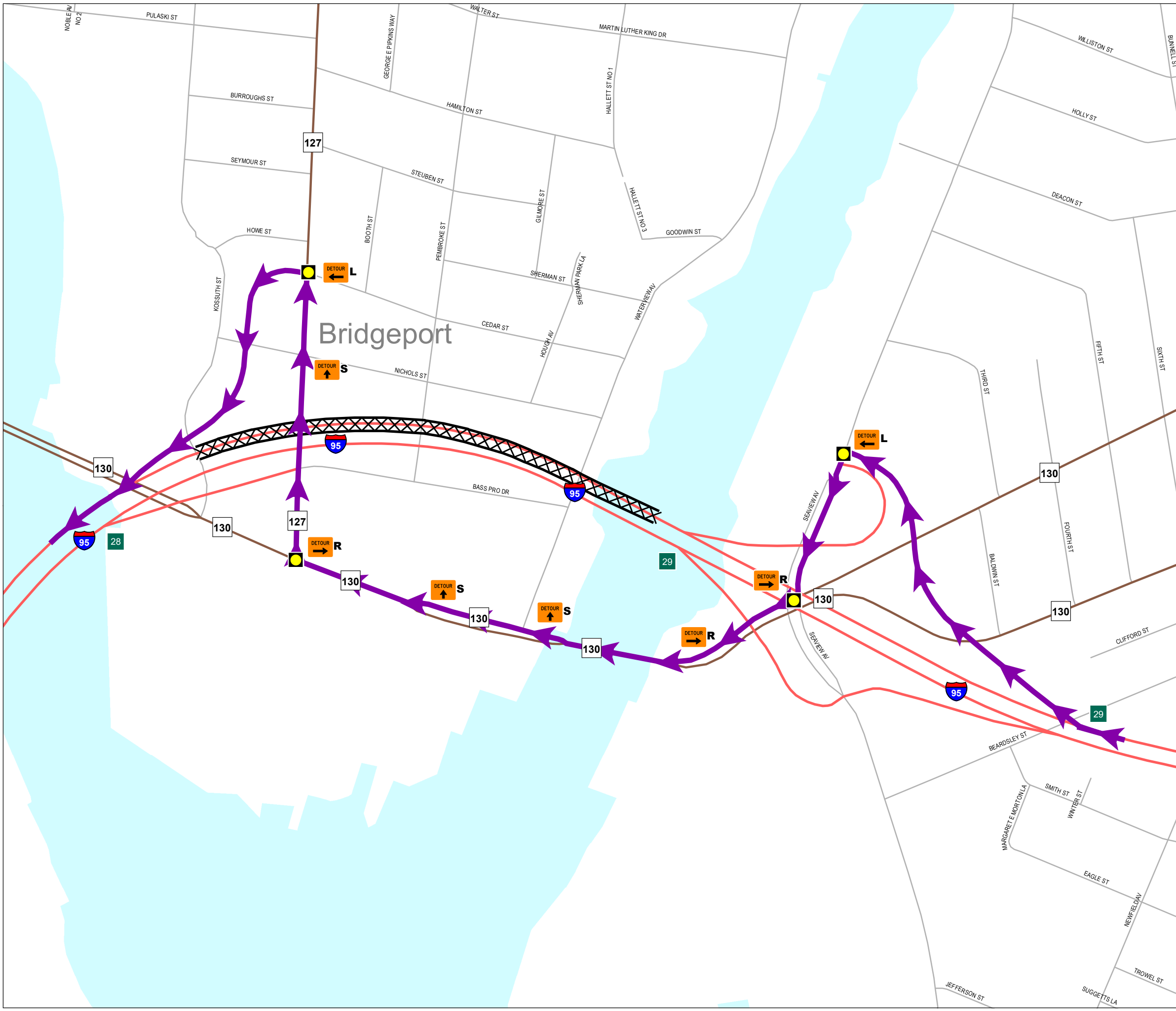




I-95 SB Exits 28-27A	
Bridgeport	Last Updated: November 2022
<p>PRIMARY ROUTE Take Exit 29, left onto Seaview Ave. Right onto Stratford Ave. Left onto Water St. Right onto North Frontage Rd to South Ave. Keep left onto Exit 27 SB on-ramp.</p>	
<p>SECONDARY ROUTE</p>	
<p>SPECIAL REQUIREMENTS 1. If closure occurs between Exit 27/27A use related off-on ramps.</p> <p>Local PD Monitor Locations: 1. I-95 SB Exit 29 off ramp at Seaview Ave. 2. Seaview Ave at Stratford Ave. 3. Stratford Ave at Water St. 4. Water St at North Frontage Rd. 5. South Ave at Lafayette Blvd. 6. South Ave at Myrtle Ave.</p> <p>State PD Monitor Locations: 1. Close Exit 28 & 29 SB on-ramps as needed.</p>	
<p>EMERGENCY CONTACTS</p> <p>STATE Police Troop G: 203-696-2500 ext. 0 DEEP: 860-424-3333</p> <p>BRIDGEPORT Police Dept: 203-576-7671</p> <p>CTDOT - HIGHWAY OPERATIONS CENTER HOC: 800-695-0444 (24 Hour / 7 Day)</p>	
<p>Sign Direction</p> <p> Left Arrow (3) Right Arrow (2) Straight Arrow (3) </p>	<p>Vehicle Type</p> <p> All Closure </p>
<p>Traffic Signals</p> <p> Police Monitor - Signal (5) Police Monitor - No Signal (1) </p>	
<p>0 0.075 0.15 0.3 Miles</p>	
<p>N</p>	
<p>DP-95S-30</p>	



I-95 NB Exits 33-34		Last Updated: December 2022	
Stratford Milford			
PRIMARY ROUTE Take Exit 33 to Ferry Blvd. Straight onto Bridgeport Ave (Rt 1). Follow Bridgeport Ave. Left onto Exit 34 NB on-ramp.			
SECONDARY ROUTE			
SPECIAL REQUIREMENTS Local PD Monitor Locations: 1. Bridgeport Ave. at Exit 34 NB on ramp			
EMERGENCY CONTACTS			
STATE Police Troop G: 203-696-2500 ext. 0 DEEP: 860-424-3333			
STRATFORD Police Dept/Fire Dept: 203-385-4100			
MILFORD Police Dept: 203-878-6551 Fire Dept: 203-878-5991			
CTDOT - HIGHWAY OPERATIONS CENTER HOC: 800-695-0444 (24 Hour / 7 Day)			
Sign Direction		Vehicle Type	
Left Arrow (1) Straight Arrow (3)		All Closure	
Traffic Signals Police Monitor - Signal (1)			
0 0.075 0.15 0.3 Miles 			
 DP-95N-31			



I-95 SB Exits 29-28

Bridgeport	Last Updated: November 2022
------------	--------------------------------

PRIMARY ROUTE
 Take Exit 29, left onto Seaview Avenue.
 Right onto Connecticut Ave
 Right onto Stratford Ave.
 Right onto Main St.
 Left onto Exit 28 SB on-ramp.

SECONDARY ROUTE

SPECIAL REQUIREMENTS
 Local PD Monitor Locations:
 1. Seaview Ave at Exit 29 SB off-ramp.
 2. Seaview Ave at Stratford Ave.
 3. East Main St at Stratford Ave.
 4. East Main St at Exit 28 SB on-ramp.

State PD:
 1. Close Exit 29 SB on-ramp as needed.

EMERGENCY CONTACTS

STATE
 Police Troop G: 203-696-2500 ext. 0
 DEEP: 860-424-3333

BRIDGEPORT
 Police Dept: 203-576-7671

CTDOT - HIGHWAY OPERATIONS CENTER
 HOC: 800-695-0444 (24 Hour / 7 Day)

Sign Direction	Vehicle Type
L Left Arrow (2) R Right Arrow (3) S Straight Arrow (3)	All Closure

Traffic Signals
 Police Monitor - Signal (4)

0 0.045 0.09 0.18 Miles

N

 DP-95S-31



I-95 NB Exits 34-35

Milford Last Updated:
December 2022

PRIMARY ROUTE
 Take Exit 34.
 Left onto Bridgeport Ave (Rt 1).
 Left onto School House Rd.
 Right onto Exit 35 NB on-ramp.

SECONDARY ROUTE

SPECIAL REQUIREMENTS
 Local PD Monitor Locations:
 1. Bridgeport Ave. at Exit 34 NB on ramp
 2. Bridgeport Ave. at School House Rd.

Connecticut State Police:
 1. Close Exit 34 NB on-ramp as needed.

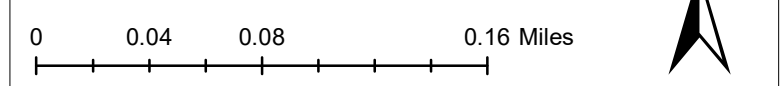
EMERGENCY CONTACTS

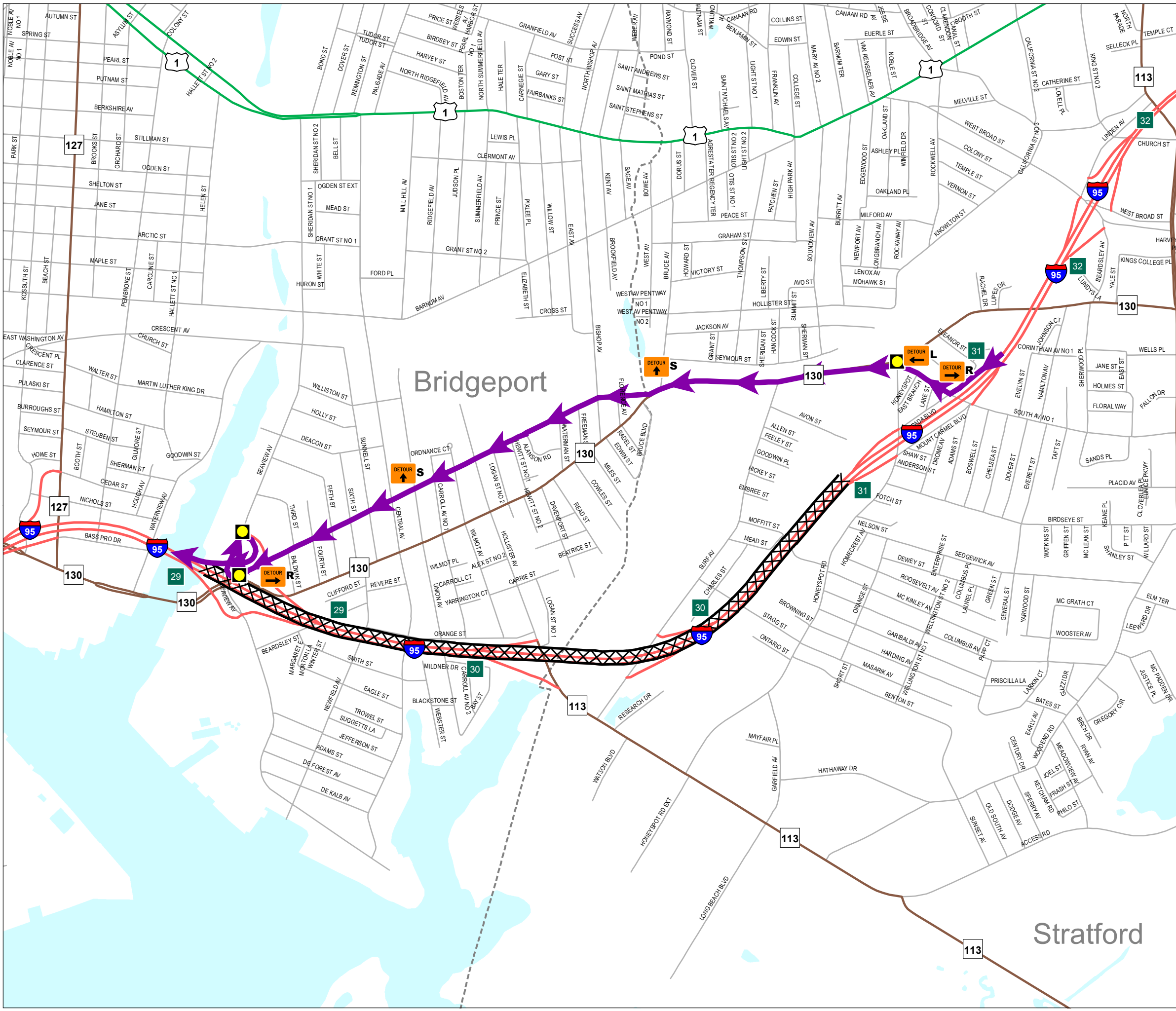
STATE
 Police Troop G: 203-696-2500 ext. 0
 DEEP: 860-424-3333

MILFORD
 Police Dept: 203-878-6551
 Fire Dept: 203-878-5991

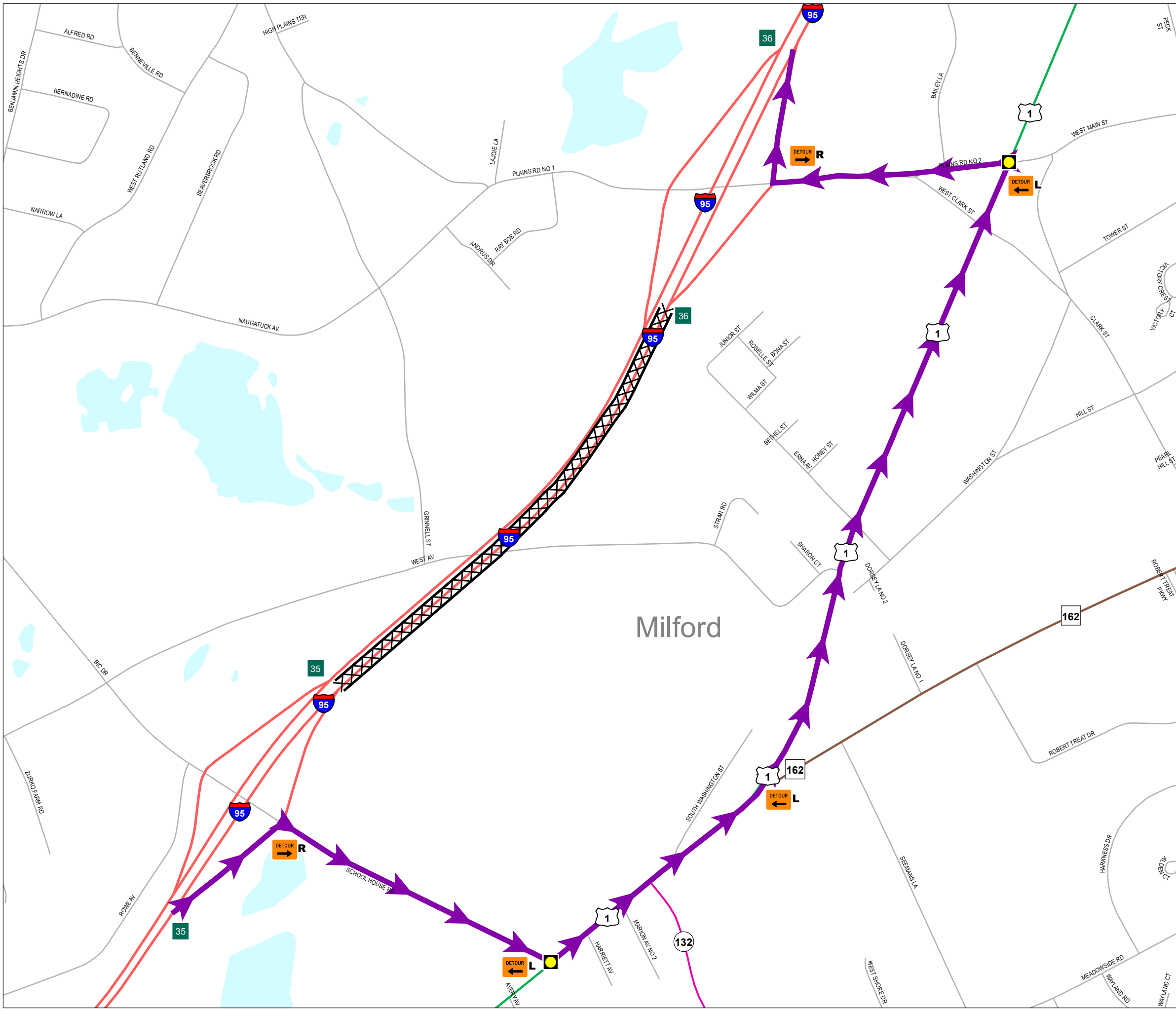
CTDOT - HIGHWAY OPERATIONS CENTER
 HOC: 800-695-0444 (24 Hour / 7 Day)

Sign Direction	Vehicle Type
Left Arrow (2) Right Arrow (1)	All Closure
Traffic Signals	
Police Monitor - Signal (2)	

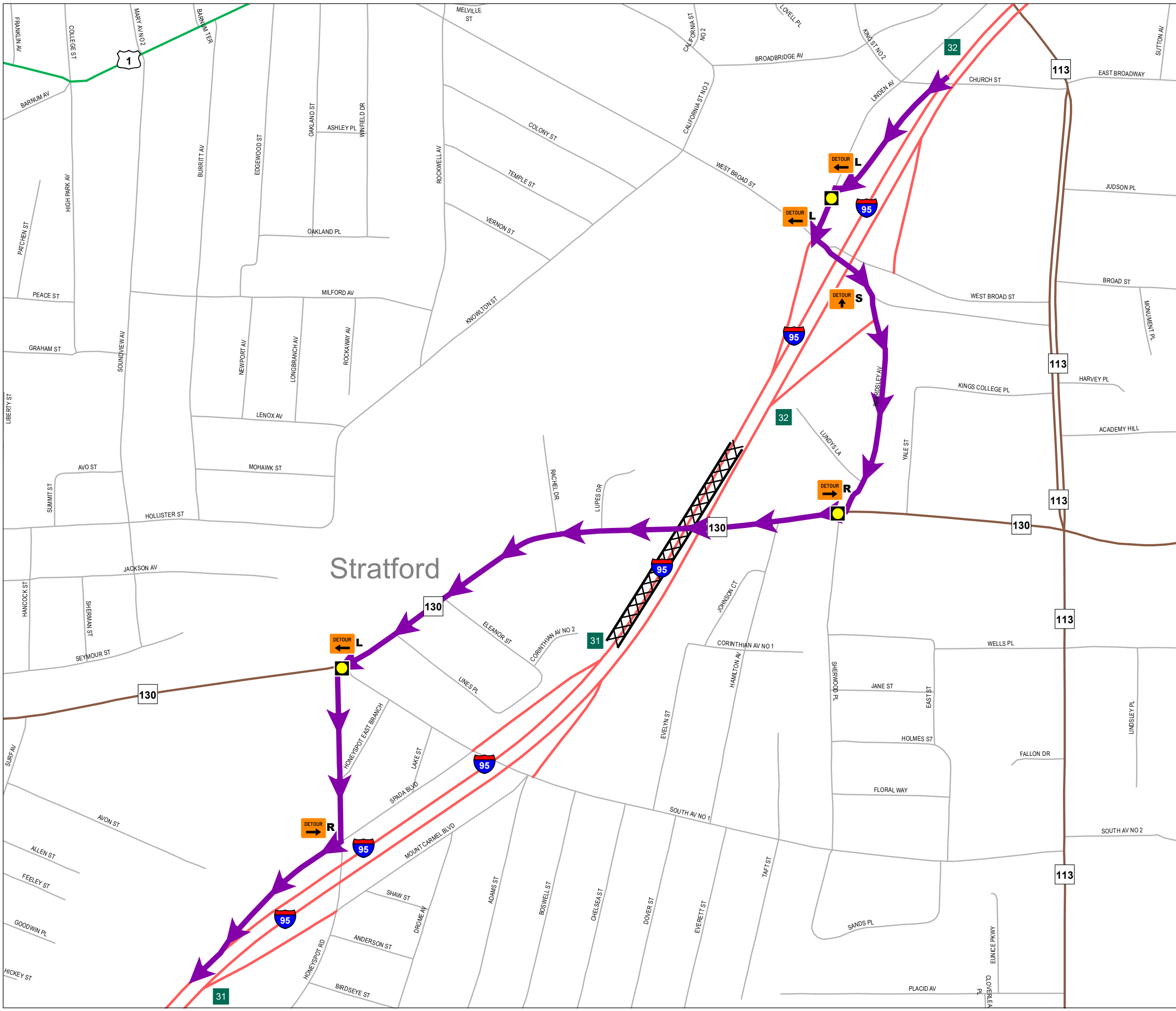




I-95 SB Exits 31-29		Last Updated: December 2022
Bridgeport Stratford		
PRIMARY ROUTE		
Take Exit 31, right onto South Ave. Left onto Stratford Ave. Straight onto Connecticut Ave. Right onto Seaview Ave. Right onto Exit 29 SB on-ramp.		
SECONDARY ROUTE		
SPECIAL REQUIREMENTS		
Local PD Monitor Locations:		
1. Southern Ave at Stratford Ave. 2. Connecticut Ave at Seaview Ave. 3. Seaview Ave at Exit 29 SB on-ramp.		
State PD Monitor Locations:		
1. Close Exit 30 & 31 SB on-ramps as needed.		
EMERGENCY CONTACTS		
STATE		
Police Troop G: 203-696-2500 ext. 0 DEEP: 860-424-3333		
STRATFORD		
Police Dept: 203-385-4100 Fire Dept: 203-385-4100		
BRIDGEPORT		
Police Dept: 203-576-7671		
CTDOT - HIGHWAY OPERATIONS CENTER		
HOC: 800-695-0444 (24 Hour / 7 Day)		
Sign Direction		Vehicle Type
L Left Arrow (1)	R Right Arrow (2)	All
S Straight Arrow (2)		Closure
Traffic Signals		
Police Monitor - Signal (3)		
DP-95S-32		



I-95 NB Exits 35-36	
Milford	Last Updated: December 2022
PRIMARY ROUTE Take Exit 35. Right onto School House Rd. Left onto Bridgeport Ave (Rt 1). Left onto Boston Post Rd. Left onto Plains Rd. Right onto Exit 36 NB on-ramp.	
SECONDARY ROUTE	
SPECIAL REQUIREMENTS Local PD Monitor Locations: 1. Bridgeport Ave at School House Rd. 2. Boston Post Rd at Plains Rd. Connecticut State Police: 1. Close Exit 35 NB on-ramp as needed.	
EMERGENCY CONTACTS	
STATE Police Troop G: 203-696-2500 ext. 0 DEEP: 860-424-3333	
MILFORD Police Dept: 203-878-6551 Fire Dept: 203-878-5991	
CTDOT - HIGHWAY OPERATIONS CENTER HOC: 800-695-0444 (24 Hour / 7 Day)	
Sign Direction Left Arrow (3) Right Arrow (2)	Vehicle Type All Closure
Traffic Signals Police Monitor - Signal (2)	
DP-95N-33	



I-95 SB Exits 32-31

Stratford	Last Updated: December 2022
-----------	--------------------------------

PRIMARY ROUTE
 Take Exit 32, left onto Linden Ave.
 Left onto Beardsley Ave.
 Right onto Stratford Ave.
 Left onto Honeyspot Rd.
 Right onto Exit 31 SB on-ramp.

SECONDARY ROUTE

SPECIAL REQUIREMENTS
 Local PD Monitor Locations:
 1. Beardsley Ave at Stratford Ave.
 2. Honeyspot Rd at Stratford Ave.
 3. Linden Ave at Exit 32 SB ramp.

State PD Monitor Locations:
 1. Close Exit 32 SB on-ramp and Exit 32 NB off-ramp as needed.

EMERGENCY CONTACTS

STATE
 Police Troop G: 203-696-2500 ext. 0
 DEEP: 860-424-3333

STRATFORD
 Police Dept: 203-385-4100
 Fire Dept: 203-385-4100

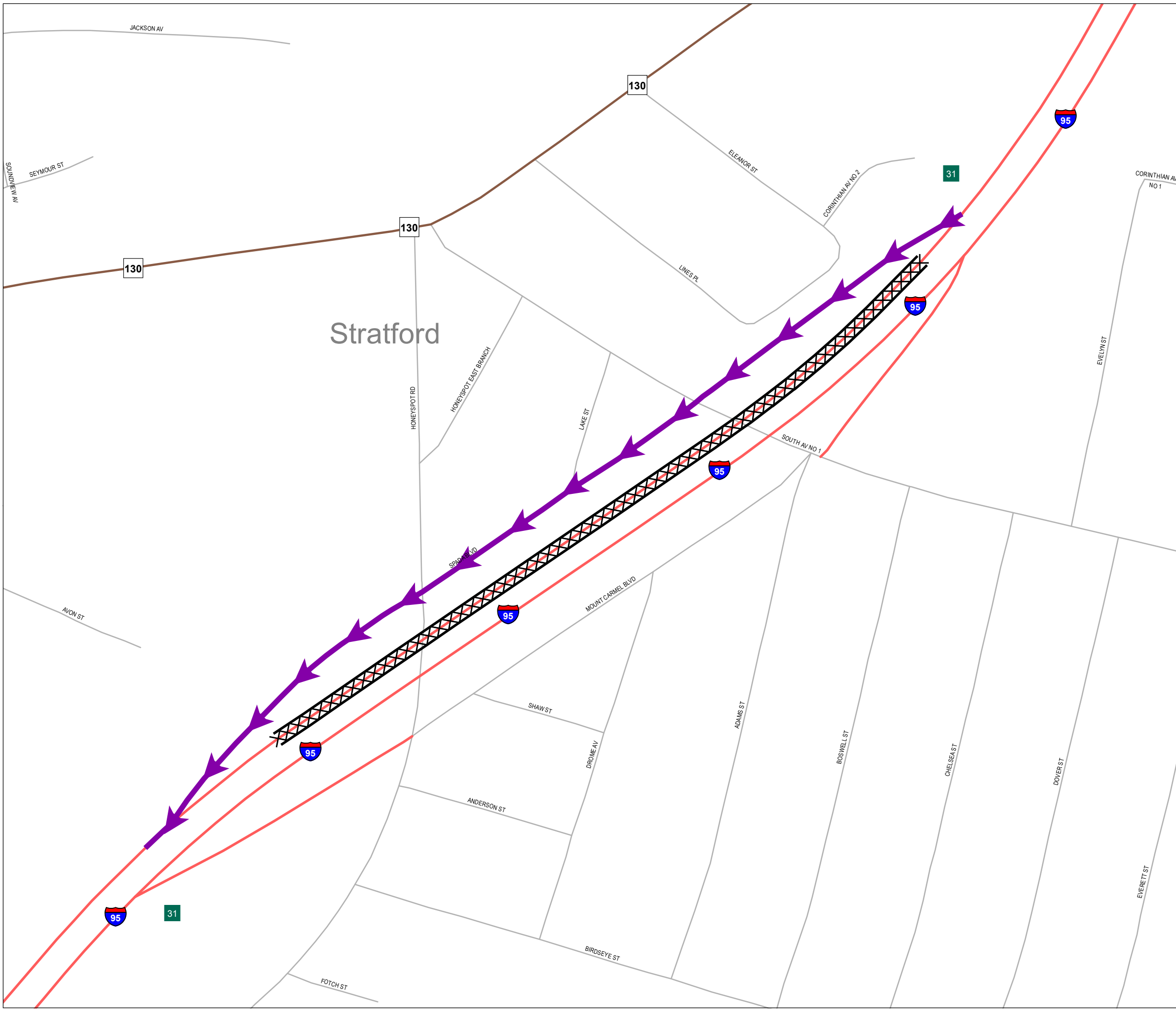
CTDOT - HIGHWAY OPERATIONS CENTER
 HOC: 800-695-0444 (24 Hour / 7 Day)

<p>Sign Direction</p> <p> L Left Arrow (3)</p> <p> R Right Arrow (2)</p> <p> S Straight Arrow (1)</p>	<p>Vehicle Type</p> <p> All</p> <p> Closure</p>
--	--

Traffic Signals
 Police Monitor - Signal (3)

0 0.05 0.1 0.2 Miles

DP-95S-33



I-95 SB Exit31 Off-Ramp to Exit 31 On-Ramp

Stratford	Last Updated: December 2022
-----------	--------------------------------

PRIMARY ROUTE
Exit 31 off-ramp to Spada Blvd to Exit 31 on-ramp.

SECONDARY ROUTE

SPECIAL REQUIREMENTS

EMERGENCY CONTACTS

STATE
Police Troop G: 203-696-2500 ext. 0
DEEP: 860-424-3333

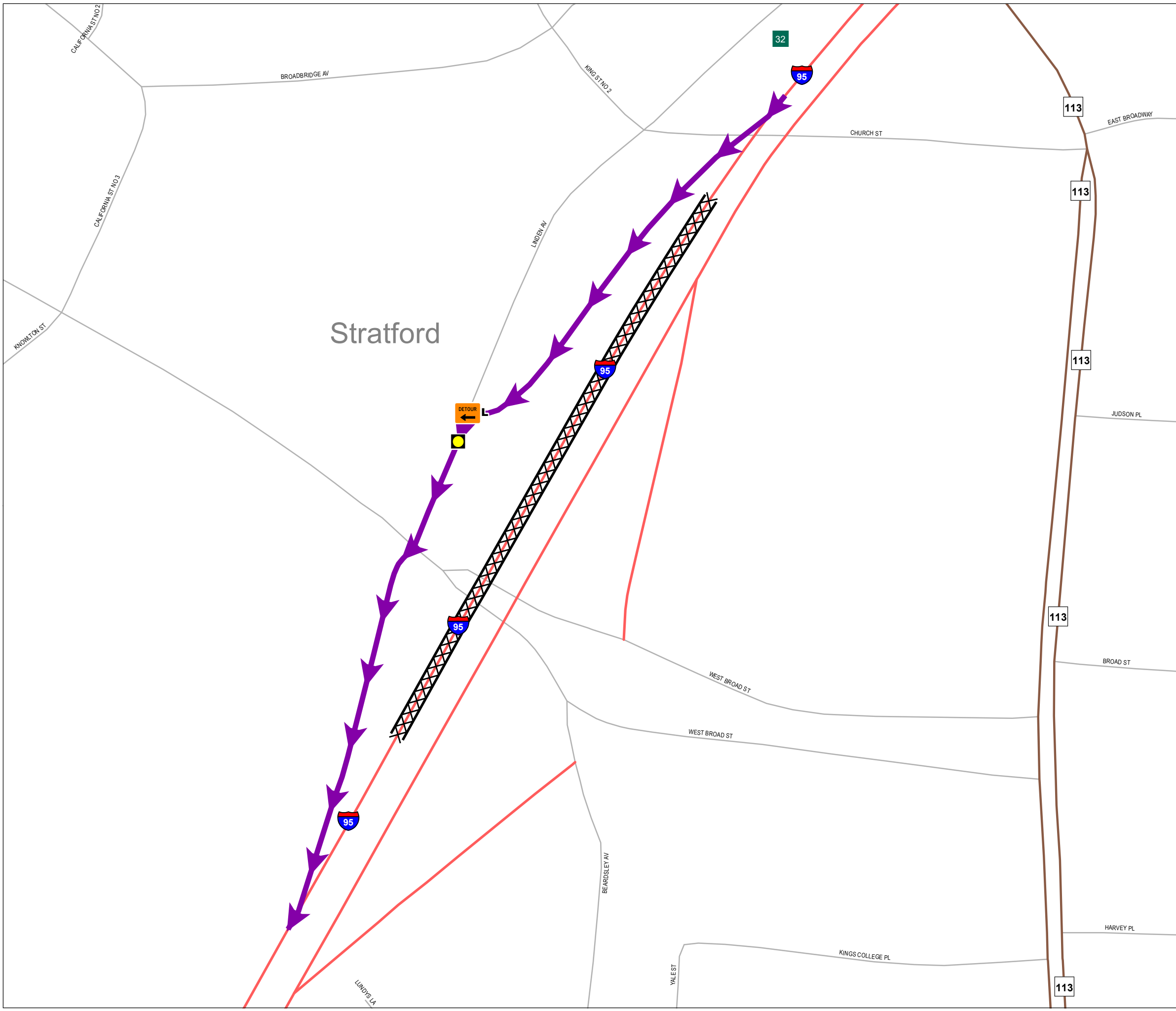
STRATFORD
Police Dept: 203-385-4100
Fire Dept: 203-385-4100

CTDOT - HIGHWAY OPERATIONS CENTER
HOC: 800-695-0444 (24 Hour / 7 Day)

Vehicle Type

- All
- Closure

0 0.025 0.05 0.1 Miles



I-95 SB Exit 32 Off-Ramp to Exit 32 On-Ramp

Stratford	Last Updated: December 2022
-----------	--------------------------------

PRIMARY ROUTE
Exit 32 off-ramp to Linden Ave to Exit 32 on-ramp.

SECONDARY ROUTE

SPECIAL REQUIREMENTS
Local PD Monitor Locations:
1. Linden Ave at Exit 32 SB ramp.

State PD Monitor Locations:
1. Close Exit 32 SB on-ramp and Exit 32 NB off-ramp as needed.

EMERGENCY CONTACTS

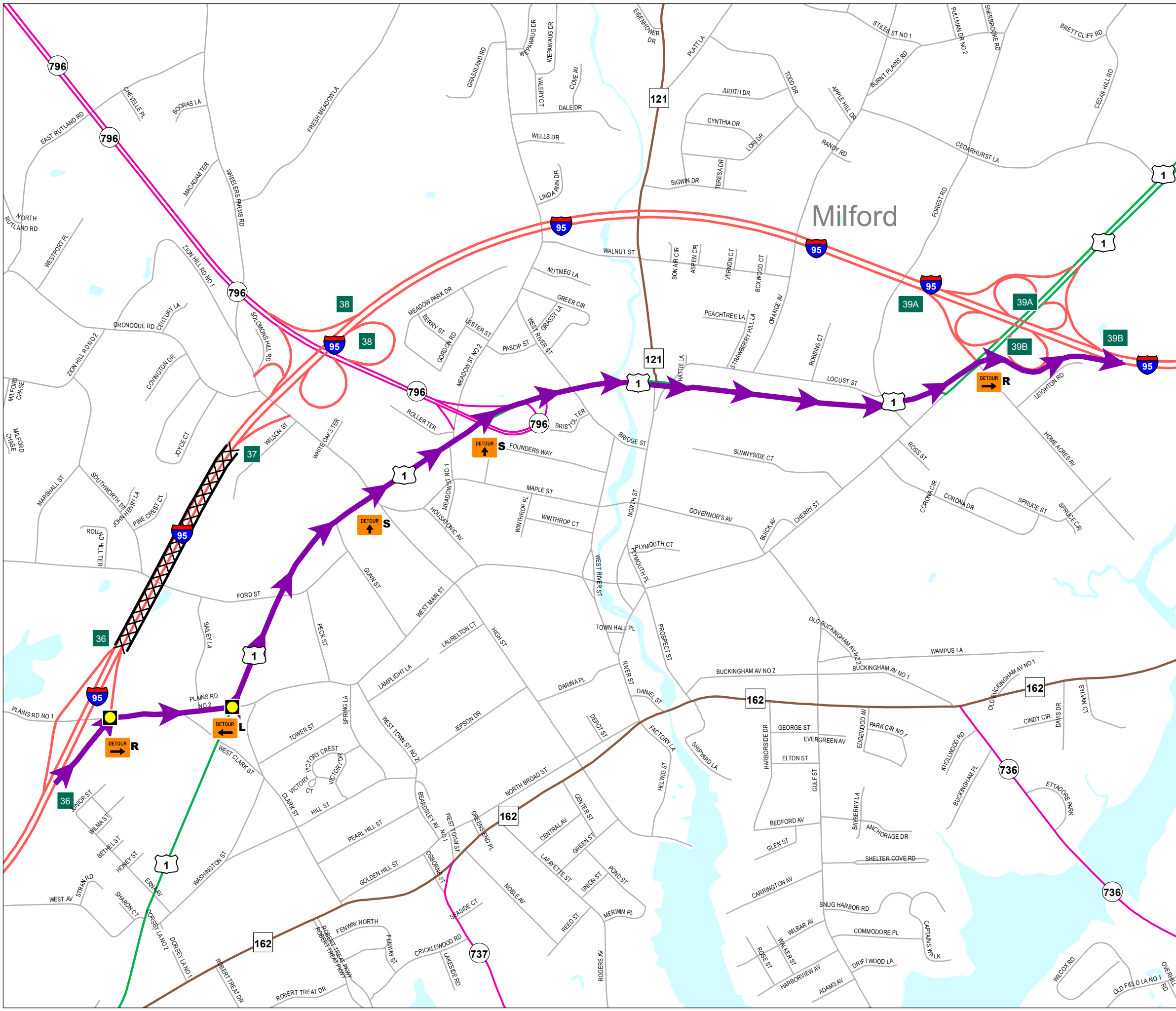
STATE
Police Troop G: 203-696-2500 ext. 0
DEEP: 860-424-3333

STRATFORD
Police Dept: 203-385-4100
Fire Dept: 203-385-4100

CTDOT - HIGHWAY OPERATIONS CENTER
HOC: 800-695-0444 (24 Hour / 7 Day)

Sign Direction	Vehicle Type
Left Arrow (1)	All
Traffic Signals	Closure
Police Monitor - Signal (1)	

0 0.0175 0.035 0.07 Miles



I-95 NB Exits 36-37

Milford	Last Updated: December 2022
---------	--------------------------------

PRIMARY ROUTE
 Take Exit 36.
 Right onto Plains Rd.
 Left onto Boston Post Rd (Rt 1).
 Follow Boston Post Rd.
 Right onto Exit 39B NB on-ramp.

SECONDARY ROUTE

SPECIAL REQUIREMENTS
 Local PD Monitor Locations:
 1. Plains Rd at Boston Post Rd (Rt 1).
 2. Exit 36 off-ramp at Plains Rd.

Connecticut State Police:
 1. Close Exit 36 NB on-ramp as needed.

EMERGENCY CONTACTS

STATE
 Police Troop G: 203-696-2500 ext. 0
 DEEP: 860-424-3333

MILFORD
 Police Dept: 203-878-6551
 Fire Dept: 203-878-5991

CTDOT - HIGHWAY OPERATIONS CENTER
 HOC: 800-695-0444 (24 Hour / 7 Day)

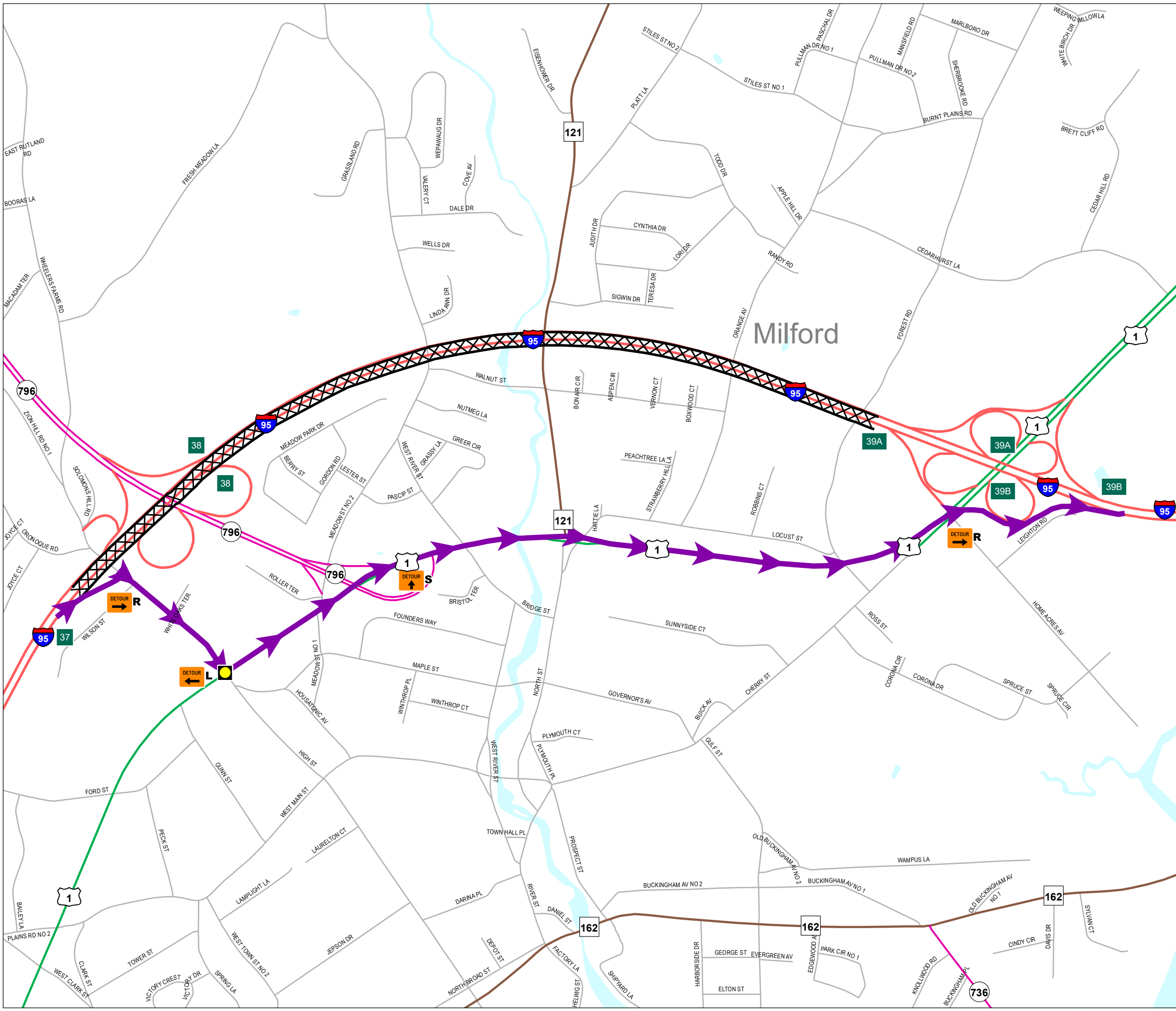
Sign Direction	Vehicle Type
L Left Arrow (1) R Right Arrow (2) S Straight Arrow (2)	All Closure

Traffic Signals
 Police Monitor - Signal (2)

0 0.1 0.2 0.4 Miles

N

 DP-95N-34



I-95 NB Exits 37-39

Milford Last Updated:
December 2022

PRIMARY ROUTE
 Take Exit 37.
 Right onto High St.
 Left onto Boston Post Rd (Rt 1).
 Follow Boston Post Rd.
 Right onto Exit 39B NB on-ramp.

SECONDARY ROUTE

SPECIAL REQUIREMENTS
 Local PD Monitor Locations:
 1. Boston Post Rd (Rt 1) at High St.

Connecticut State Police:
 1. Close Exit 38 NB on-ramp as needed.

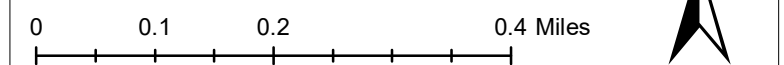
EMERGENCY CONTACTS

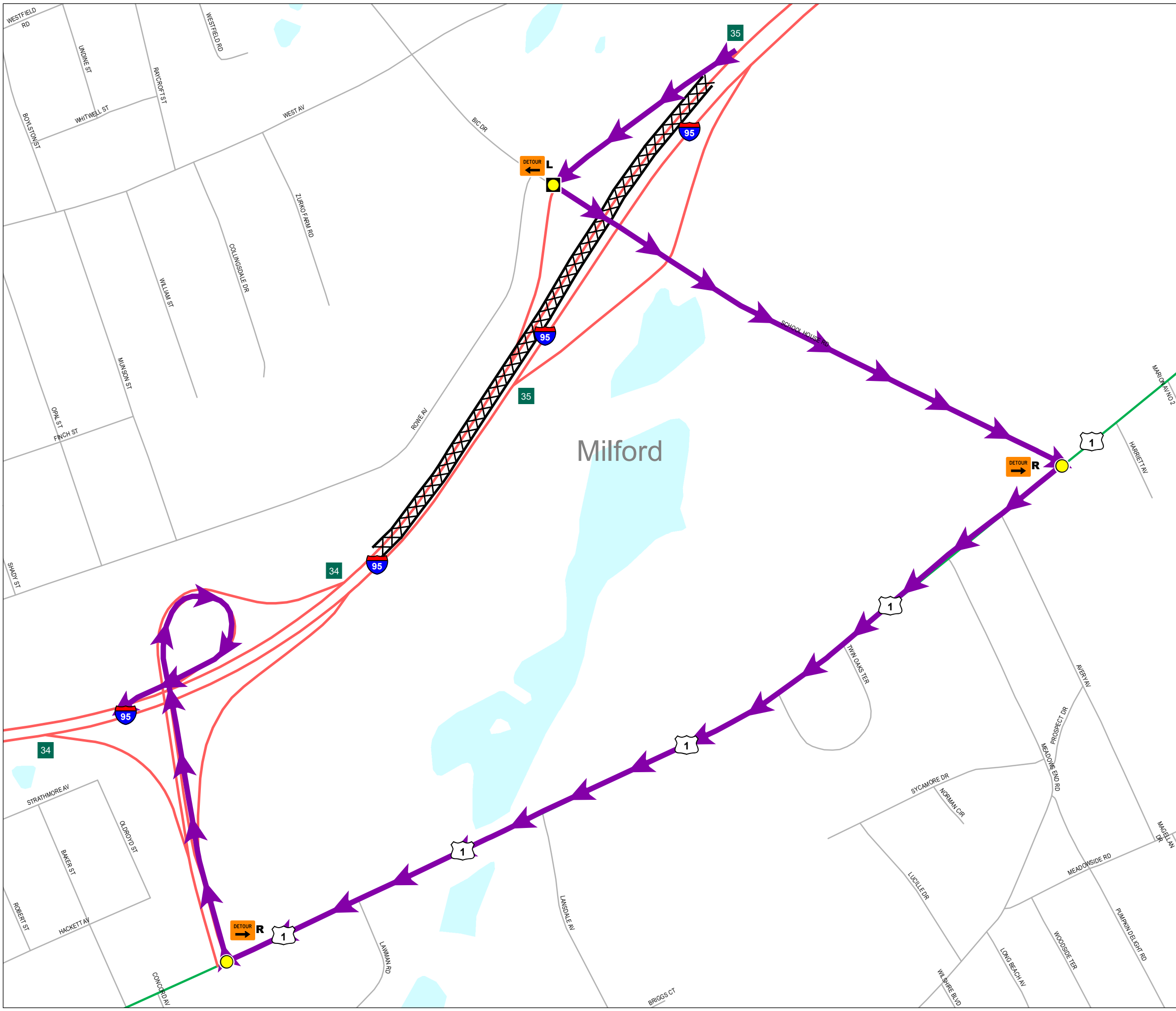
STATE
 Police Troop G: 203-696-2500 ext. 0
 DEEP: 860-424-3333

MILFORD
 Police Dept: 203-878-6551
 Fire Dept: 203-878-5991

CTDOT – HIGHWAY OPERATIONS CENTER
 HOC: 800-695-0444 (24 Hour / 7 Day)

Sign Direction		Vehicle Type	
	Left Arrow (1)		All
	Right Arrow (2)		Closure
	Straight Arrow (1)		
Traffic Signals			
	Police Monitor - Signal (1)		





I-95 SB Exits 35-34

Milford Last Updated:
December 2022

PRIMARY ROUTE
 Take Exit 35, left onto School House Rd.
 Right onto Bridgeport Ave (Rt 1).
 Right onto Exit 34 SB on-ramp.

SECONDARY ROUTE





SPECIAL REQUIREMENTS
 Local PD Monitor:
 1. Close Exit 35 SB on-ramp as needed.
 State PD:
 1. Monitor Exit 35 SB off-ramp at School House Rd.

EMERGENCY CONTACTS



STATE
 Police Troop G: 203-696-2500 ext. 0
 DEEP: 860-424-3333

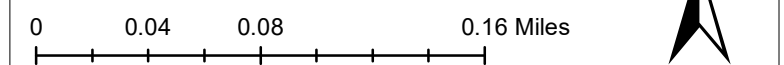
MILFORD
 Police Dept: 203-878-6551
 Fire Dept: 203-878-5991

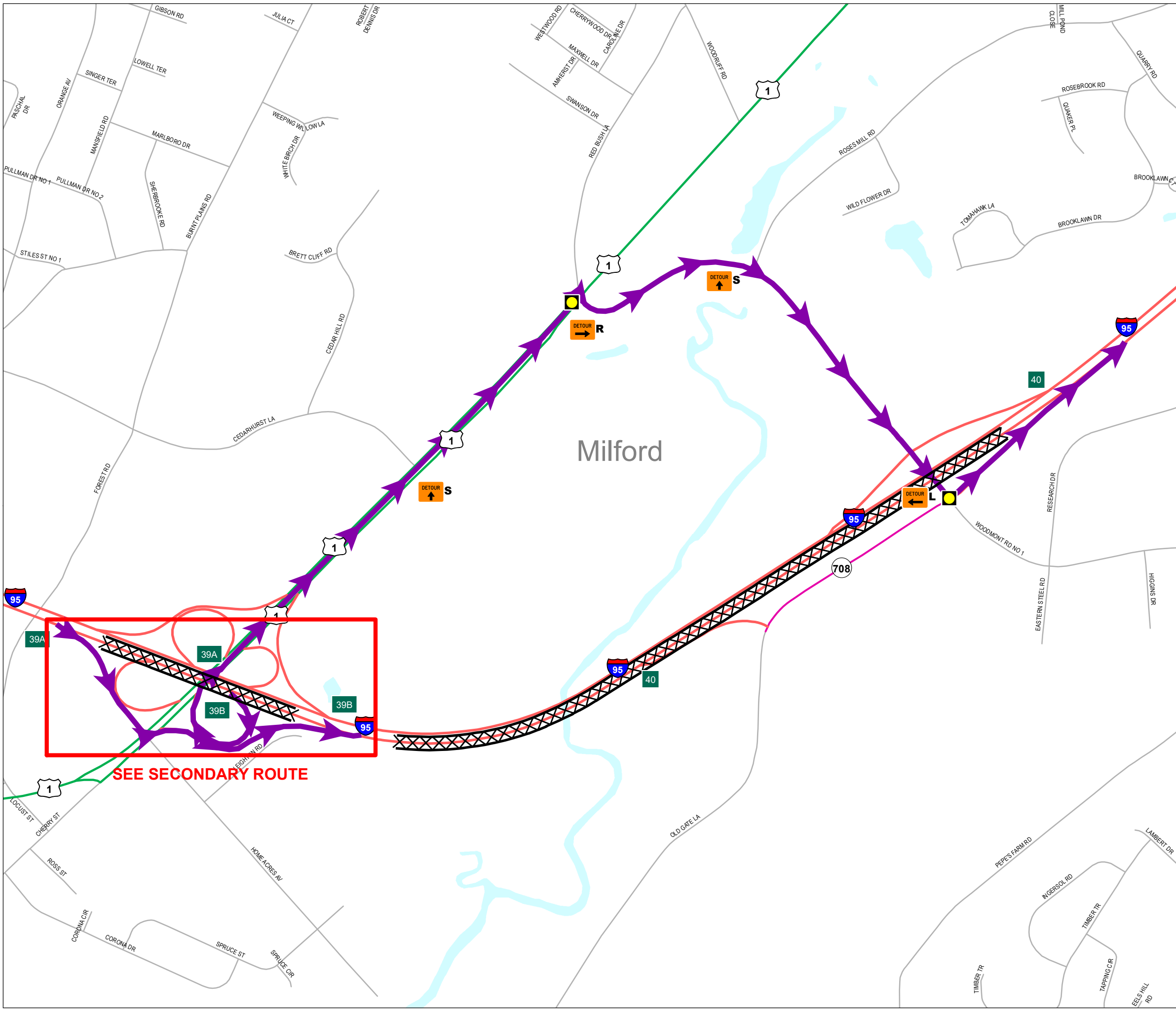
CTDOT - HIGHWAY OPERATIONS CENTER
 HOC: 800-695-0444 (24 Hour / 7 Day)

Sign Direction		Vehicle Type	
	Left Arrow (1)		All
	Right Arrow (2)		Closure

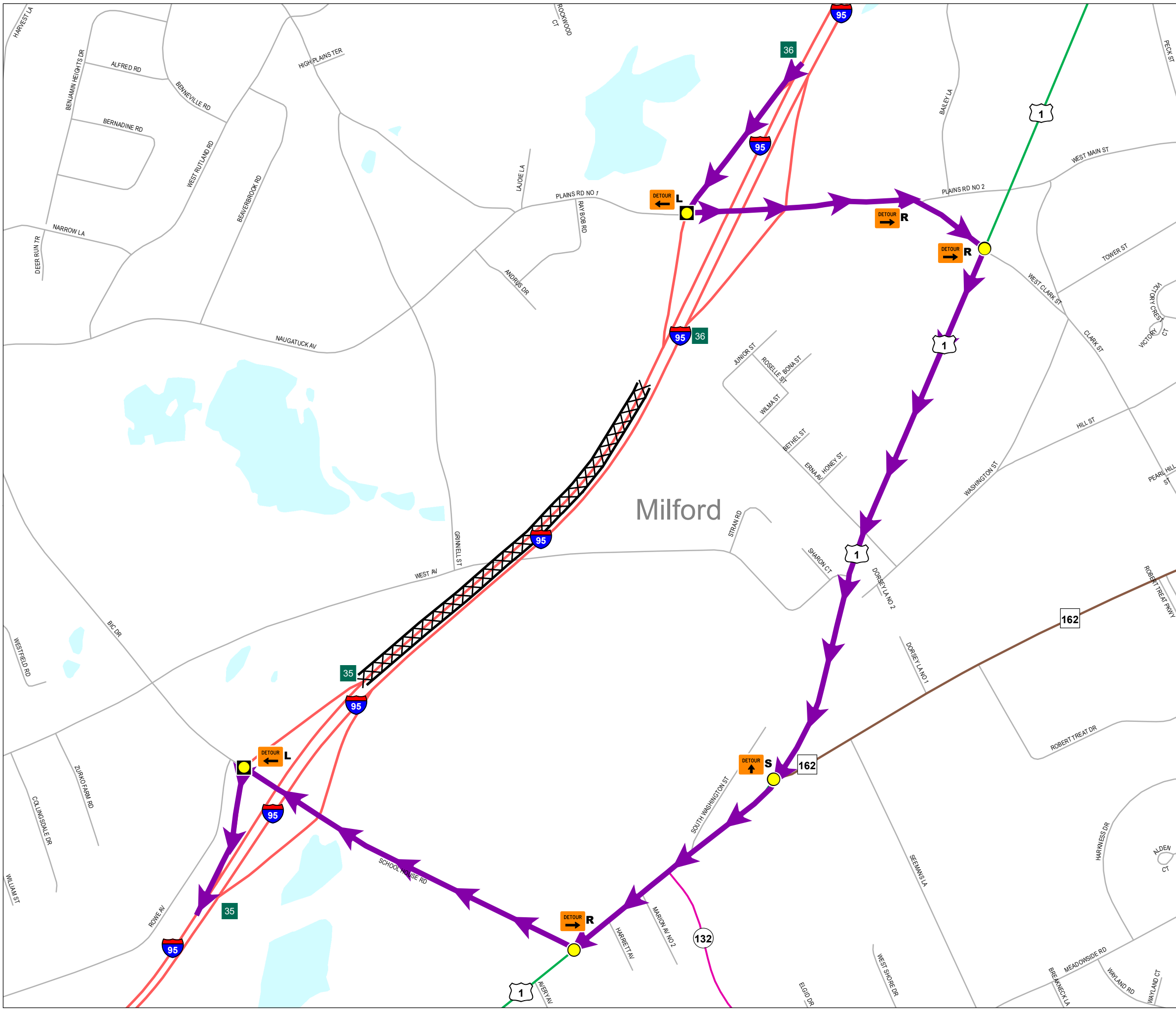
Traffic Signals

-  Traffic Signal (2)
-  Police Monitor - Signal (1)





I-95 NB Exits 39-40	
Milford	Last Updated: December 2022
PRIMARY ROUTE Take Exit 39B to Boston Post Rd (Rt 1) NB. Right onto Roses Mill Rd. Straight to Woodmont Rd to Exit 40 NB on-ramp.	
SECONDARY ROUTE (Closure between Exit 39 On/Off Ramps) Use Exit 39A off-ramp to Exit 39B on-ramp.	
SPECIAL REQUIREMENTS Local PD Monitor Locations: 1. Boston Post Rd. (Rt.1) at Rose Mill Rd. 2. Woodmont Rd. at I-95 NB Exit 40 on ramp Connecticut State Police: 1. Close Exit 39A and 39B NB on-ramps as needed.	
EMERGENCY CONTACTS	
STATE Police Troop G: 203-696-2500 ext. 0 DEEP: 860-424-3333	
MILFORD Police Dept: 203-878-6551 Fire Dept: 203-878-5991	
CTDOT - HIGHWAY OPERATIONS CENTER HOC: 800-695-0444 (24 Hour / 7 Day)	
Sign Direction	Vehicle Type
Left Arrow (1) Right Arrow (1) Straight Arrow (2)	All Closure
Traffic Signals	
Police Monitor - Signal (2)	
<p>0 0.075 0.15 0.3 Miles</p>	
DP-95N-36	



I-95 SB Exits 36-35

Milford Last Updated:
December 2022

PRIMARY ROUTE
 Take Exit 36, left onto Plains Rd.
 Bear right onto West Clark St.
 Right onto Boston Post Rd (Rt 1).
 Right onto School House Rd.
 Left onto Exit 35 SB on-ramp.

SECONDARY ROUTE

SPECIAL REQUIREMENTS
 Local PD Monitor Locations:
 1. Exit 36 SB off-ramp at Plains Rd.
 2. School House Rd at Exit 35 SB on-ramp.








Connecticut State Police:
 1. Close Exit 36 SB on-ramp as needed.

EMERGENCY CONTACTS


STATE
 Police Troop G: 203-696-2500 ext. 0
 DEEP: 860-424-3333

MILFORD
 Police Dept: 203-878-6551
 Fire Dept: 203-878-5991

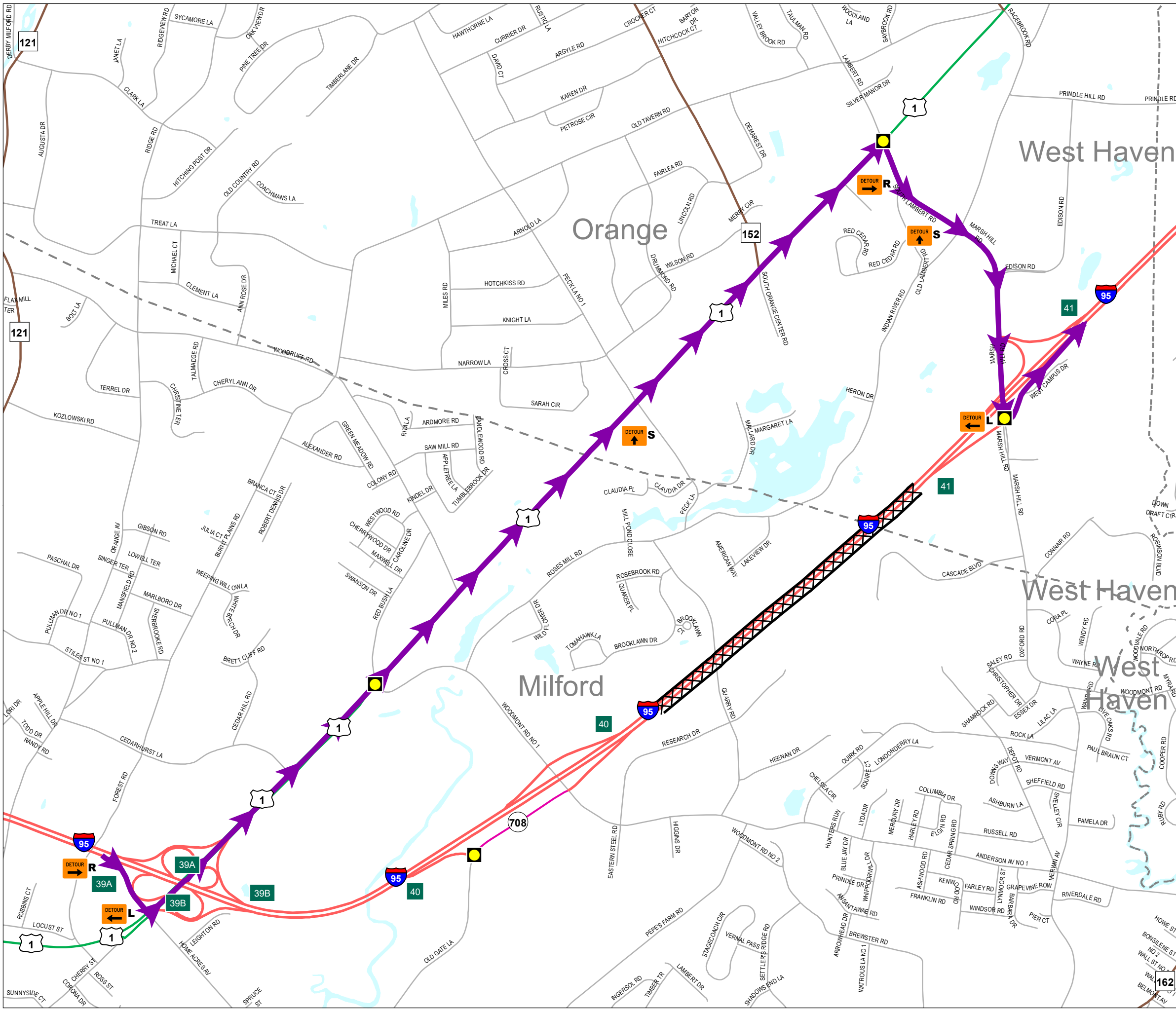
CTDOT - HIGHWAY OPERATIONS CENTER
 HOC: 800-695-0444 (24 Hour / 7 Day)

Sign Direction		Vehicle Type	
 L	Left Arrow (2)		All
 R	Right Arrow (3)		Closure
 S	Straight Arrow (1)		
Traffic Signals			
	Traffic Signal (3)		
	Police Monitor - Signal (2)		

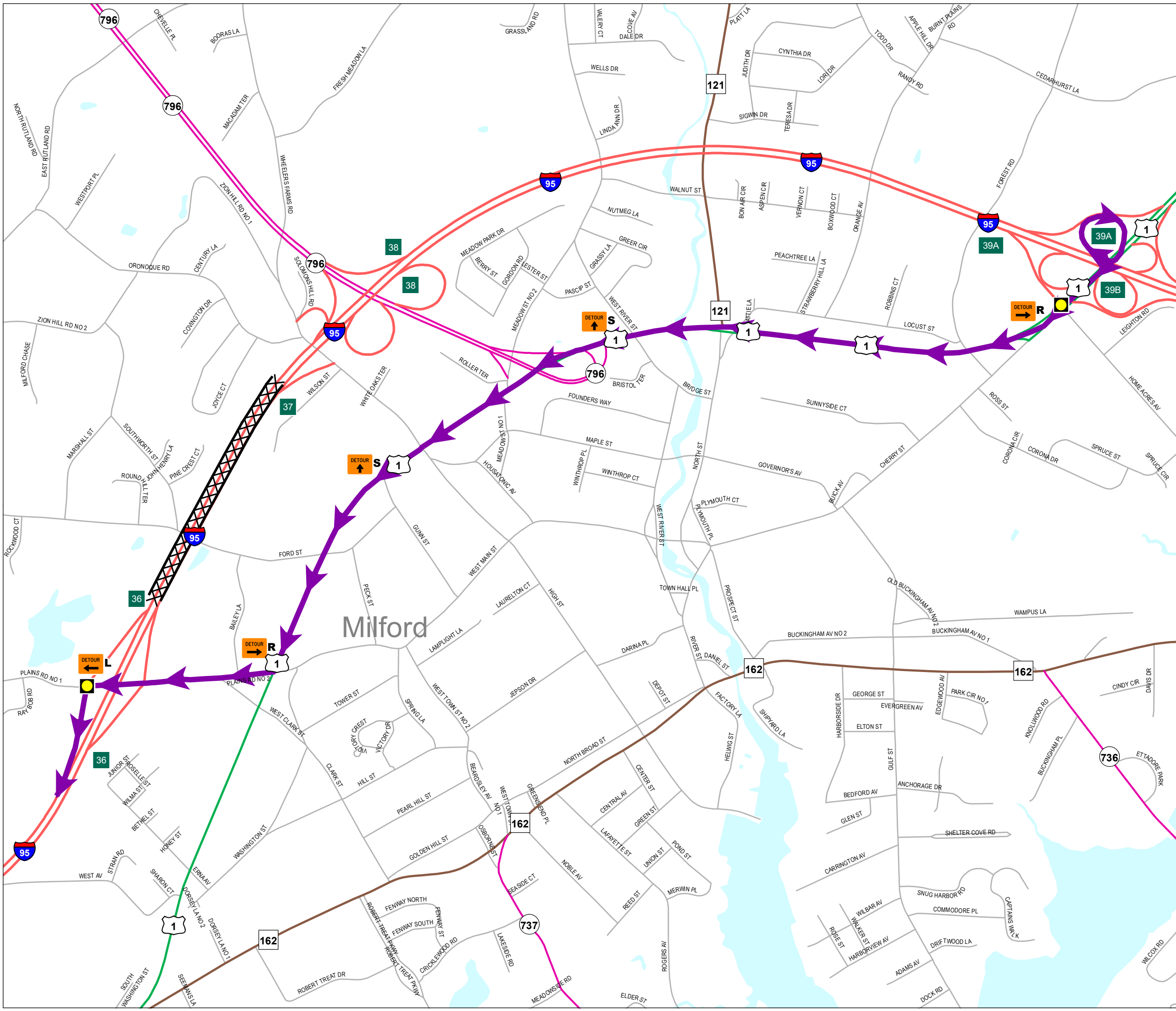
0 0.05 0.1 0.2 Miles

N


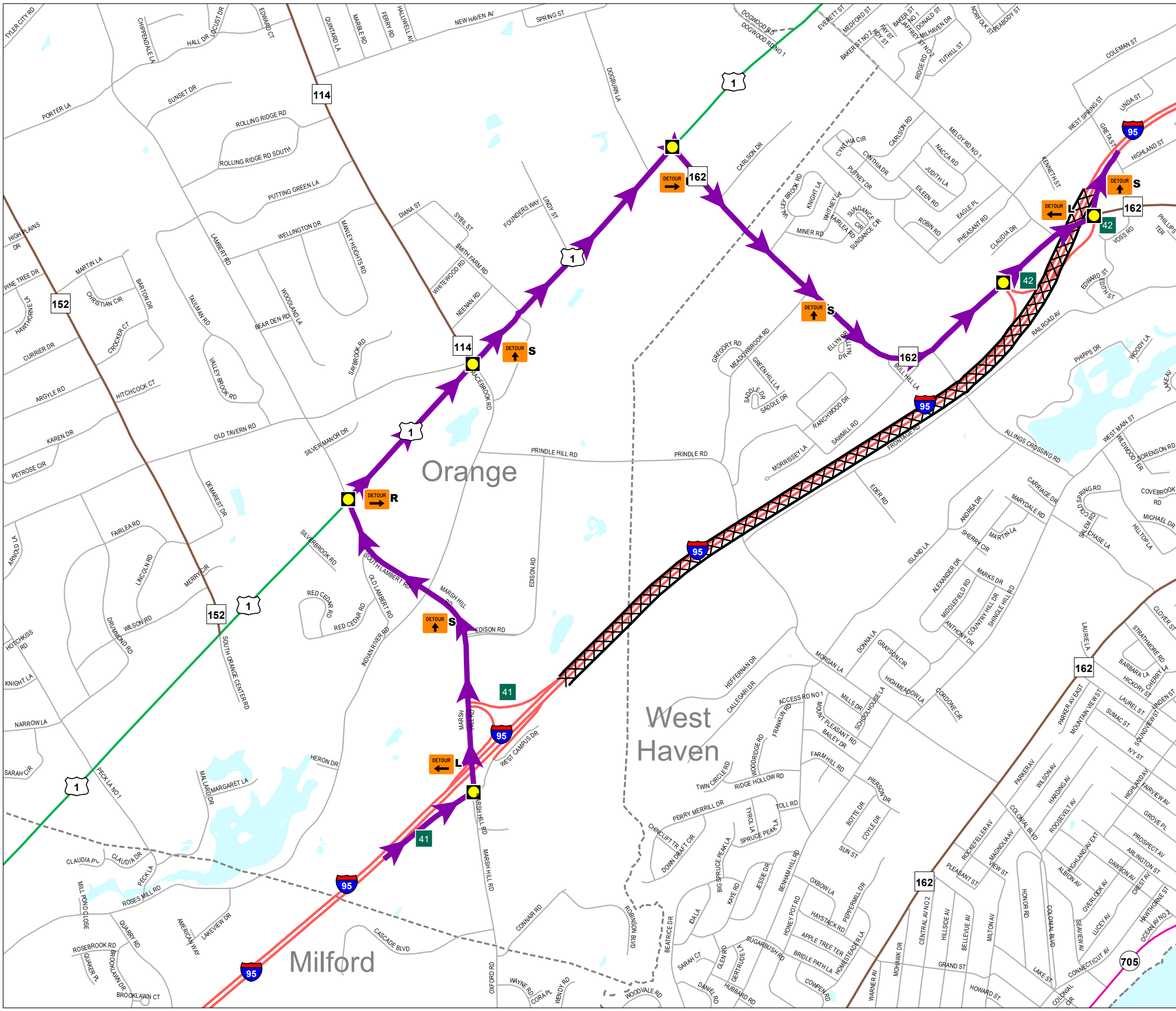
DP-95S-36



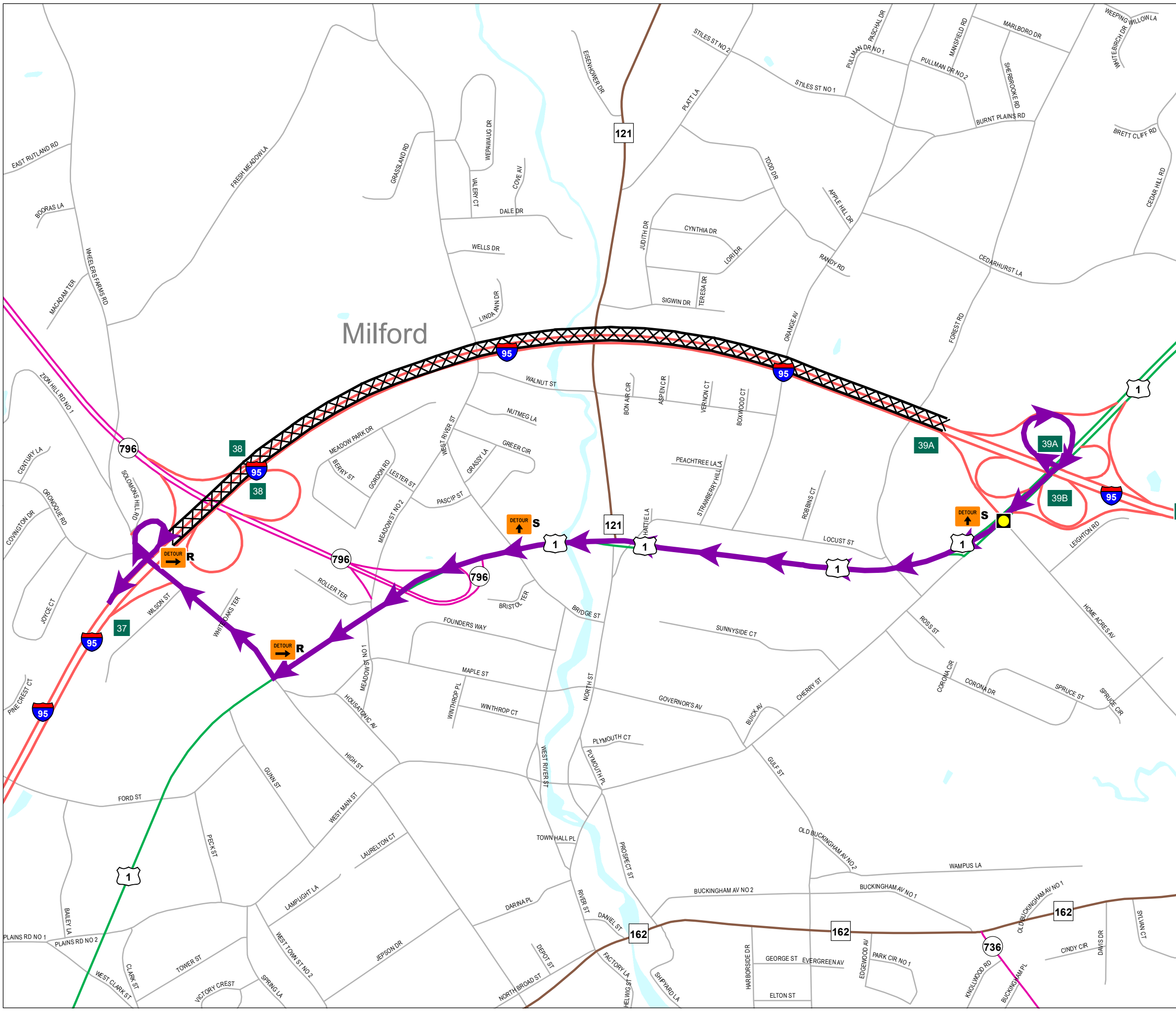
I-95 NB Exits 40-41		Last Updated: December 2022	
Milford Orange			
PRIMARY ROUTE			
Take Exit 39A. Left onto Boston Post Rd. Right onto South Lambert Rd. Straight onto Marsh Hill Rd. Left onto Exit 41 NB on-ramp.			
SECONDARY ROUTE			
SPECIAL REQUIREMENTS			
Local PD (Milford PD) Monitor Locations:			
1. Boston Post Rd. (Rt.1) at Rose Mill Rd. 2. Old Gate Ln. at I-95 NB Exit 40 off ramp			
Local PD (Orange PD) Monitor Locations:			
1. Boston Post Rd. (Rt.1) at South Lambert Rd. 2. Marsh Hill Rd. at I-95 NB Exit 41 on ramp			
Connecticut State Police:			
1. Close Exit 40 NB on-ramp as needed.			
EMERGENCY CONTACTS			
STATE			
Police Troop G: 203-696-2500 ext. 0 DEEP: 860-424-3333			
MILFORD			
Police Dept: 203-878-6551 Fire Dept: 203-878-5991			
ORANGE			
Police Dept: 203-891-2130 Fire Dept: 203-891-2130			
CTDOT - HIGHWAY OPERATIONS CENTER			
HOC: 800-695-0444 (24 Hour / 7 Day)			
Sign Direction		Vehicle Type	
L Left Arrow (2)	R Right Arrow (2)	All	Closure
S Straight Arrow (2)			
Traffic Signals			
Police Monitor - Signal (4)			
DP-95N-37			



I-95 SB Exits 37-36	
Milford	Last Updated: December 2022
PRIMARY ROUTE Take Exit 39B onto Boston Post Rd (Rt 1). Right onto Plains Rd. Left onto Exit 36 SB on-ramp.	
SECONDARY ROUTE	
SPECIAL REQUIREMENTS Local PD Monitor Locations: 1. Exit 39 SB ramps. 2. Plains Rd at Exit 36 SB on-ramp	
Connecticut State Police: 1. Close Exit 37, 38, and 39 SB on-ramp as needed.	
EMERGENCY CONTACTS	
STATE Police Troop G: 203-696-2500 ext. 0 DEEP: 860-424-3333	
MILFORD Police Dept: 203-878-6551 Fire Dept: 203-878-5991	
CTDOT - HIGHWAY OPERATIONS CENTER HOC: 800-695-0444 (24 Hour / 7 Day)	
Sign Direction	Vehicle Type
L Left Arrow (1) R Right Arrow (2) S Straight Arrow (2)	All Closure
Traffic Signals Police Monitor - Signal (2)	
DP-95S-37	

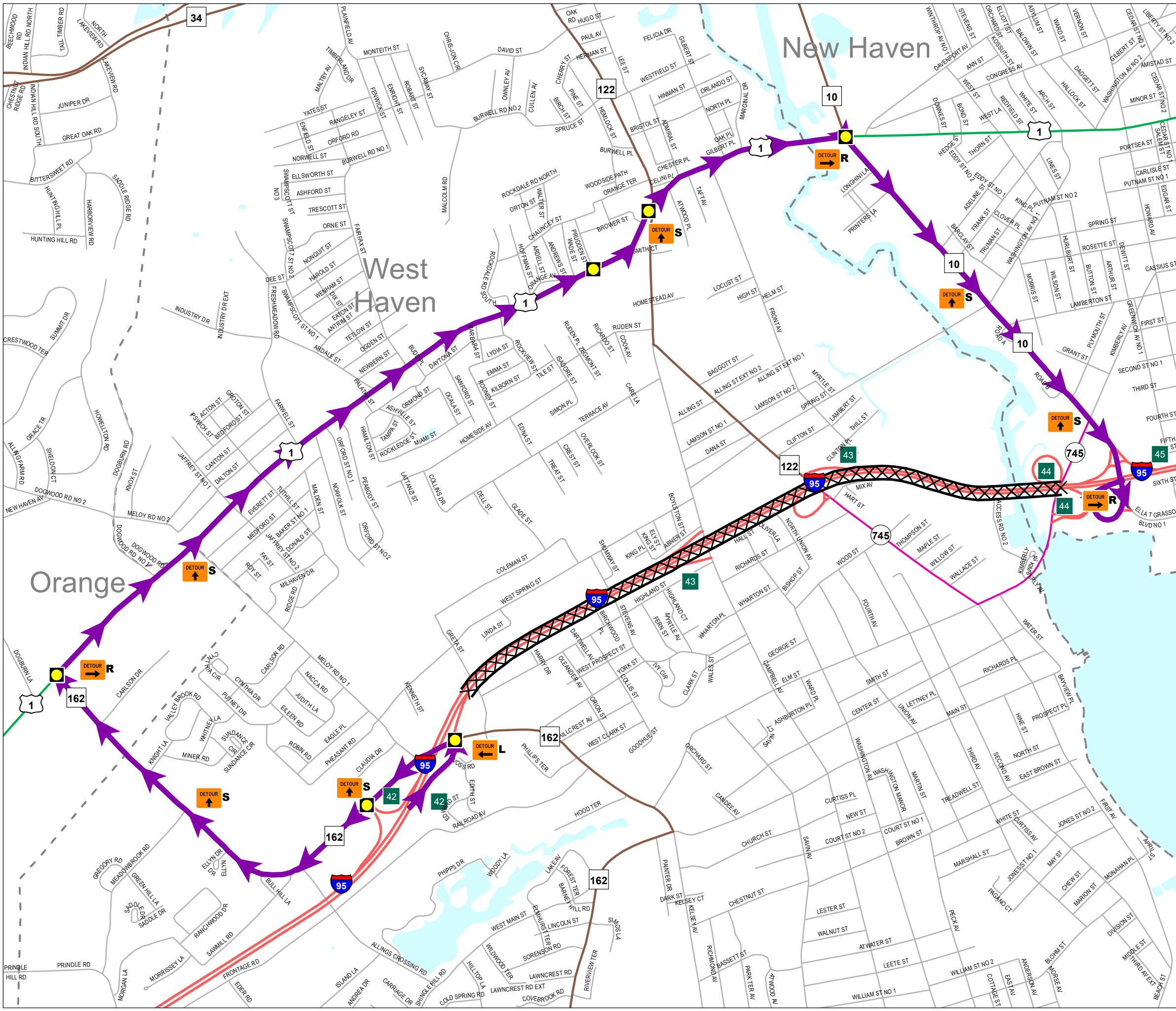


I-95 NB Exits 41-42		Last Updated: December 2022	
Orange		West Haven	
PRIMARY ROUTE			
Take Exit 41.			
Left onto Marsh Hill Rd.			
Straight onto South Lambert Rd.			
Right onto Boston Post Rd (Rt 1).			
Left onto Bull Hill Ln (Rt 162).			
Left onto Exit 42 NB on-ramp.			
SECONDARY ROUTE			
SPECIAL REQUIREMENTS			
Local PD (Orange PD) Monitor Locations:			
1. Exit 41 NB off ramp at Marsh Hill Rd			
2. Boston Post Rd. (Rt.1) at South Lambert Rd.			
3. Boston Post Rd. (Rt.1) at Racebrook Rd. (Rt.114)			
4. Boston Post Rd. (Rt.1) at Bull Hill Ln.			
Local PD (West Haven PD) Monitor Locations:			
1. Saw Mill Rd. at Exit 42 SB ramps			
2. Saw Mill Rd. at Exit 42 NB on ramp			
Connecticut State Police:			
1. Close Exit 41 NB on-ramp as needed.			
EMERGENCY CONTACTS			
STATE			
Police Troop G: 203-696-2500 ext. 0			
DEEP: 860-424-3333			
ORANGE			
Police Dept: 203-891-2130			
Fire Dept: 203-891-2130			
WEST HAVEN			
Police Dept: 203-937-3900			
Fire Dept: 203-933-1616			
CTDOT - HIGHWAY OPERATIONS CENTER			
HOC: 800-695-0444 (24 Hour / 7 Day)			
Sign Direction		Vehicle Type	
DETOUR	L Left Arrow (2)	▶	All
DETOUR	R Right Arrow (2)	⊗	Closure
DETOUR	S Straight Arrow (4)		
Traffic Signals			
●	Police Monitor - Signal (6)		
0 0.15 0.3 0.6 Miles			
N			
DP-95N-38			



I-95 SB Exits 39A-37

Milford	Last Updated: December 2022
<p>PRIMARY ROUTE Take Exit 39A onto Boston Post Rd (Rt 1). Right onto High St. Right onto Exit 37 SB on-ramp.</p>	
<p>SECONDARY ROUTE</p>	
<p>SPECIAL REQUIREMENTS Local PD Monitor: 1. Exit 39A and Exit 39B off-ramps at Route 1.</p> <p>Connecticut State Police: 1. Close Exit 39 SB on-ramp as needed.</p>	
<p>EMERGENCY CONTACTS</p> <p>STATE Police Troop G: 203-696-2500 ext. 0 DEEP: 860-424-3333</p> <p>MILFORD Police Dept: 203-878-6551 Fire Dept: 203-878-5991</p> <p>CTDOT - HIGHWAY OPERATIONS CENTER HOC: 800-695-0444 (24 Hour / 7 Day)</p>	
<p>Sign Direction</p> <p> Right Arrow (2) Straight Arrow (2) </p>	<p>Vehicle Type</p> <p> All Closure </p>
<p>Traffic Signals</p> <p> Police Monitor - Signal </p>	
<p>0 0.1 0.2 0.4 Miles</p>	
<p>N</p>	
<p>DP-95S-38</p>	



I-95 NB Exits 42-44

Orange / West Haven New Haven	Last Updated: December 2022
----------------------------------	--------------------------------

PRIMARY ROUTE
 Take Exit 42.
 Left onto Bull Hill Ln (Rt 162).
 Right onto Orange Ave (Rt 1).
 Right onto Ella T Grasso Blvd (Rt 10).
 Right onto Exit 45 NB on-ramp.

SECONDARY ROUTE

SPECIAL REQUIREMENTS
 Local PD Monitor Locations:
 1. Exit 42 NB off-ramp
 2. Exit 42 SB ramps
 3. Bull Hill Ln at Orange Ave
 4. Prudden St at Orange Ave
 5. Rt 122 at Rt 1
 6. Rt 1 at Ella T Grasso Blvd
 Connecticut State Police:
 1. Close Exit 42 and 43 NB on-ramps as needed.

EMERGENCY CONTACTS

STATE
 Police Troop G: 203-696-2500 ext. 0
 DEEP: 860-424-3333

ORANGE
 Police Dept: 203-878-6551
 Fire Dept: 203-891-2130

WEST HAVEN
 Police Dept: 203-937-3900
 Fire Dept: 203-933-1616

NEW HAVEN
 Police Dept: 203-946-7002
 Fire Dept: 203-946-6316

UNIVERSITY OF NEW HAVEN
 Police Dept:

CTDOT - HIGHWAY OPERATIONS CENTER
 HOC: 800-695-0444 (24 Hour / 7 Day)

<p>Sign Direction</p> <ul style="list-style-type: none"> Left Arrow (1) Right Arrow (3) Straight Arrow (6) 	<p>Vehicle Type</p> <ul style="list-style-type: none"> All Closure
---	---

Traffic Signals
 Police Monitor - Signal (6)

0 0.15 0.3 0.6 Miles

N

DP-95N-39



I-95 NB Exits 44-46

New Haven	Last Updated: December 2022
-----------	--------------------------------

PRIMARY ROUTE
 Take Exit 44.
 Left onto Ella T Grasso Blvd (Rt 10).
 Right onto Legion Ave (Rt 34) to Exit 47 NB on-ramp.

SECONDARY ROUTE

SPECIAL REQUIREMENTS
 Local PD Monitor Locations:
 1. Ella T Grasso Blvd at Kimberly Ave.
 2. Ella T Grasso Blvd at Washington Ave.
 3. Ella T Grasso Blvd at Columbus Ave.

Connecticut State Police:
 1. Close Exit 45 NB on-ramp as needed.

EMERGENCY CONTACTS

STATE
 Police Troop G: 203-696-2500 ext. 0
 DEEP: 860-424-3333

NEW HAVEN
 Police Dept: 203-946-7002
 Fire Dept: 203-946-6316

YALE UNIVERSITY
 Police Dept:

CTDOT - HIGHWAY OPERATIONS CENTER
 HOC: 800-695-0444 (24 Hour / 7 Day)

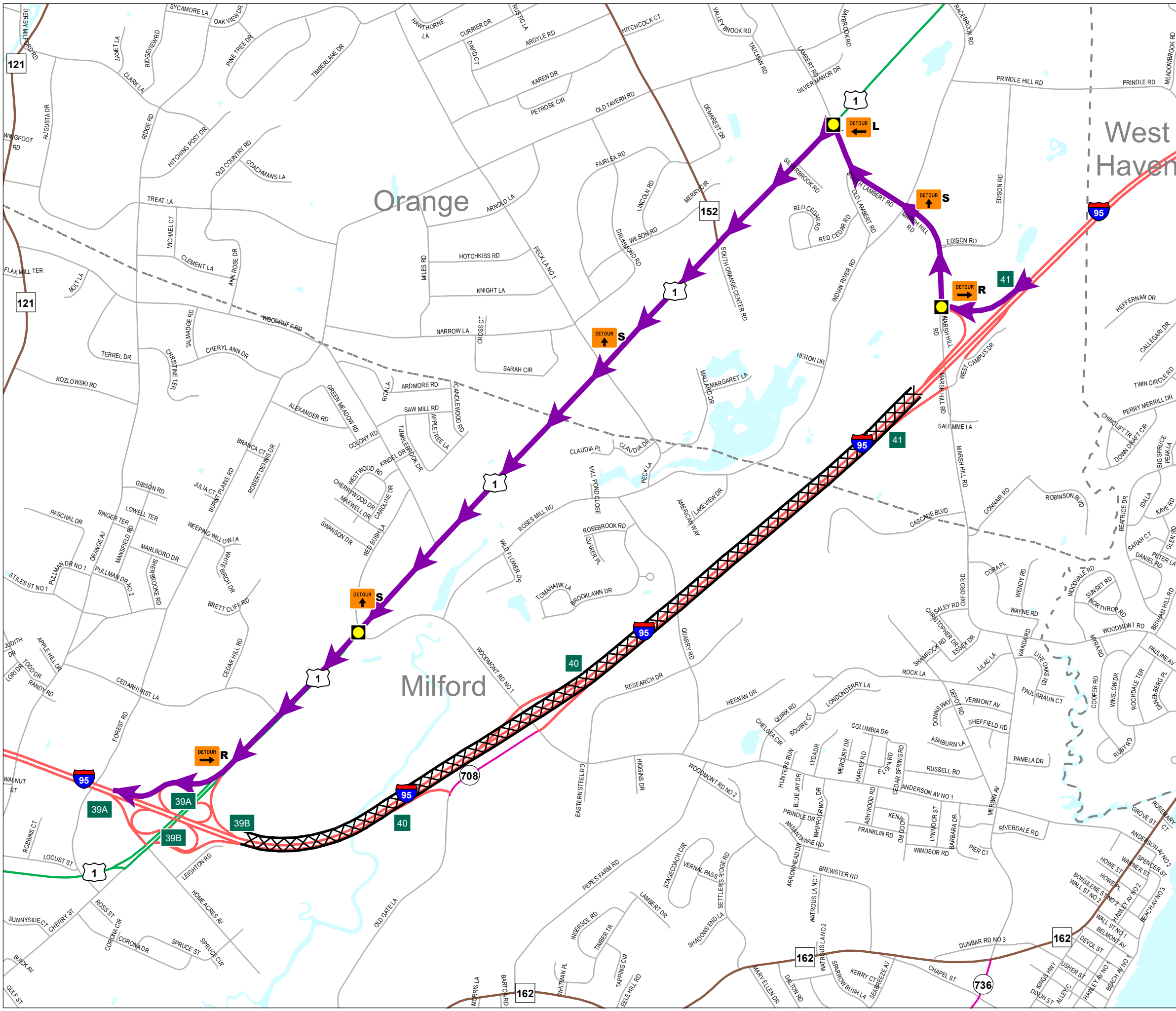
Sign Direction	Vehicle Type
L Left Arrow (1) R Right Arrow (1) S Straight Arrow (5)	All Closure

Traffic Signals
 Police Monitor - Signal

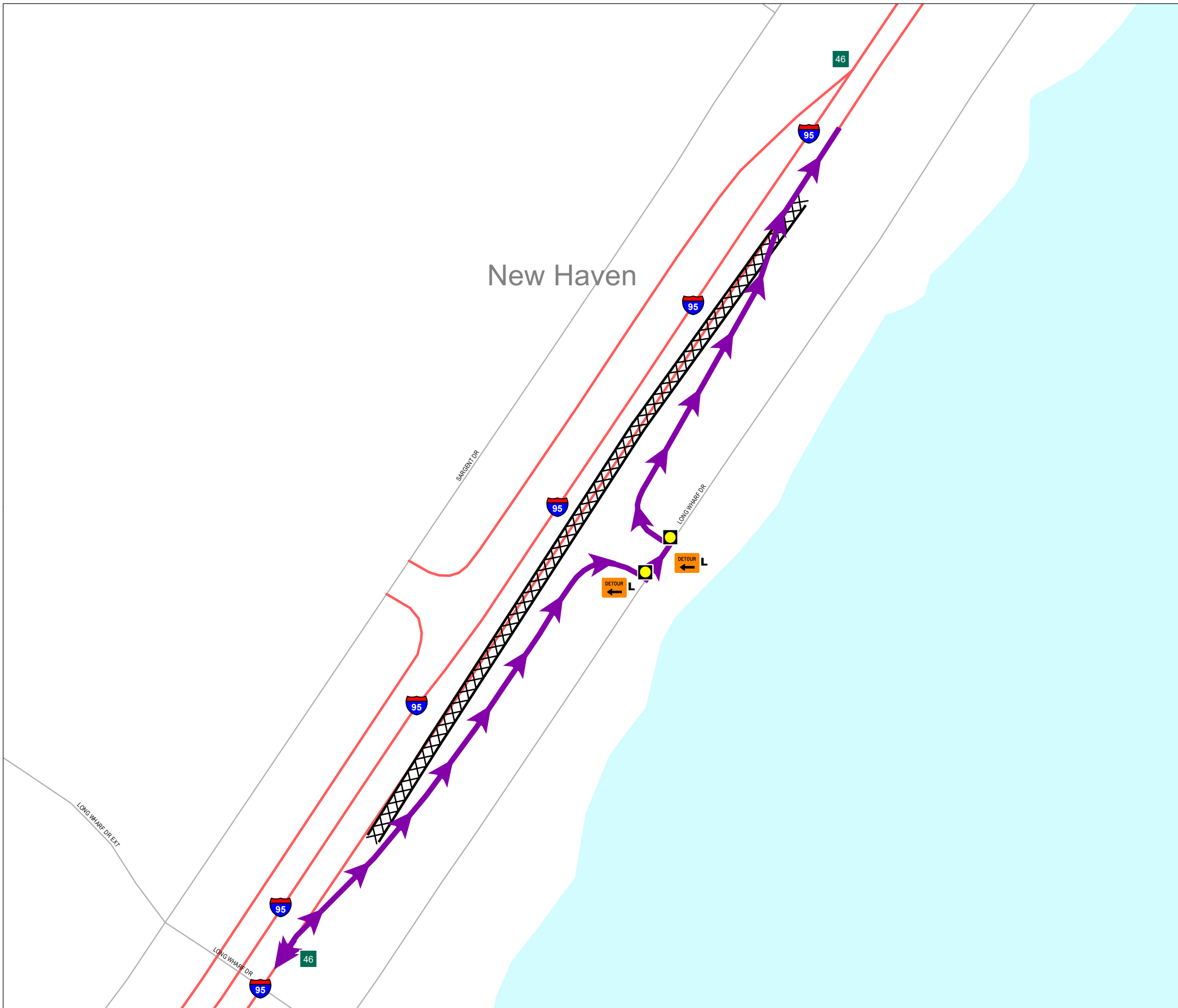
0 0.125 0.25 0.5 Miles

N

 DP-95N-40



I-95 SB Exits 41-39	
Milford Orange	Last Updated: December 2022
PRIMARY ROUTE Take Exit 41 onto Marsh Hill Rd. Straight onto South Lambert Rd. Left onto Boston Post Rd (Rt 1). Follow Rt 1 to right onto Exit 39 SB on-ramp.	
SECONDARY ROUTE	
SPECIAL REQUIREMENTS Local PD Monitor Locations: 1. Exit 41 SB off-ramp at Marsh Hill Rd. 2. South Lambert Rd at Route 1 (Boston Post Rd) (Orange). 3. Route 1 at Woodmont Rd (Milford).	
Connecticut State Police: 1. Close Exit 41 SB on-ramp as needed. 2. Close Woodmont Rd at Exit 40 SB on-ramp.	
EMERGENCY CONTACTS	
STATE Police Troop G: 203-696-2500 ext. 0 DEEP: 860-424-3333	
ORANGE Police Dept: 203-891-2130 Fire Dept: 203-891-2130	
MILFORD Police Dept: 203-878-6551 Fire Dept: 203-878-5991	
CTDOT - HIGHWAY OPERATIONS CENTER HOC: 800-695-0444 (24 Hour / 7 Day)	
Sign Direction L Left Arrow (1) R Right Arrow (2) S Straight Arrow (3)	Vehicle Type All Closure
Traffic Signals Police Monitor - Signal (3)	
DP-95S-40	



I-95 NB Exit 46 Off and On-Ramps

New Haven	Last Updated: December 2022
-----------	--------------------------------

PRIMARY ROUTE
 Take Exit 46.
 Left onto Long Wharf Dr.
 Left onto Exit 46 NB on-ramp.

SECONDARY ROUTE

SPECIAL REQUIREMENTS
 Connecticut State Police:
 1. Monitor Long Wharf Dr at Exit 46 on and off-ramps.

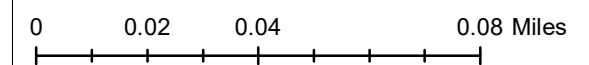
EMERGENCY CONTACTS

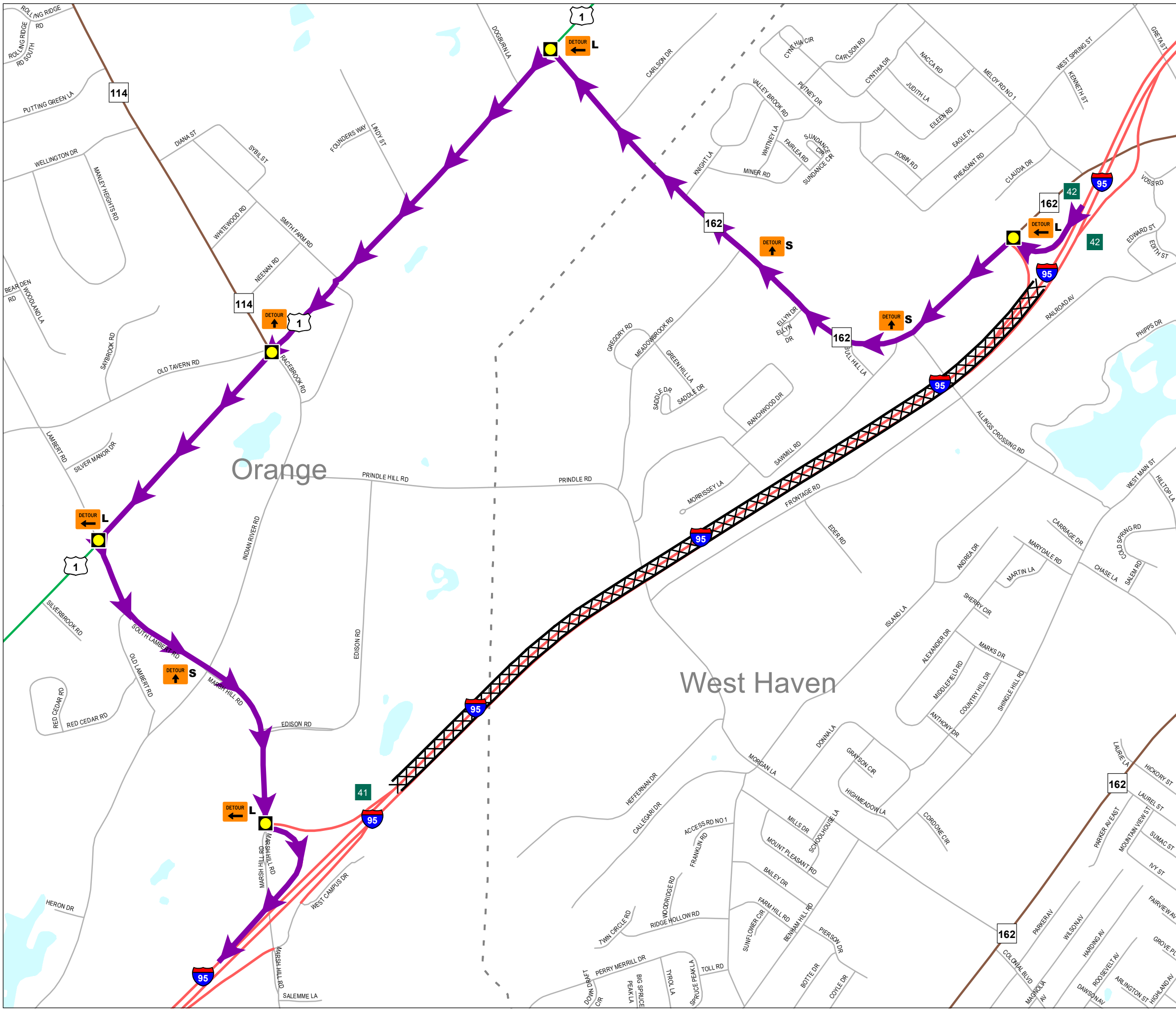
STATE
 Police Troop G: 203-696-2500 ext. 0
 DEEP: 860-424-3333

NEW HAVEN
 Police Dept: 203-946-7002
 Fire Dept: 203-946-6316

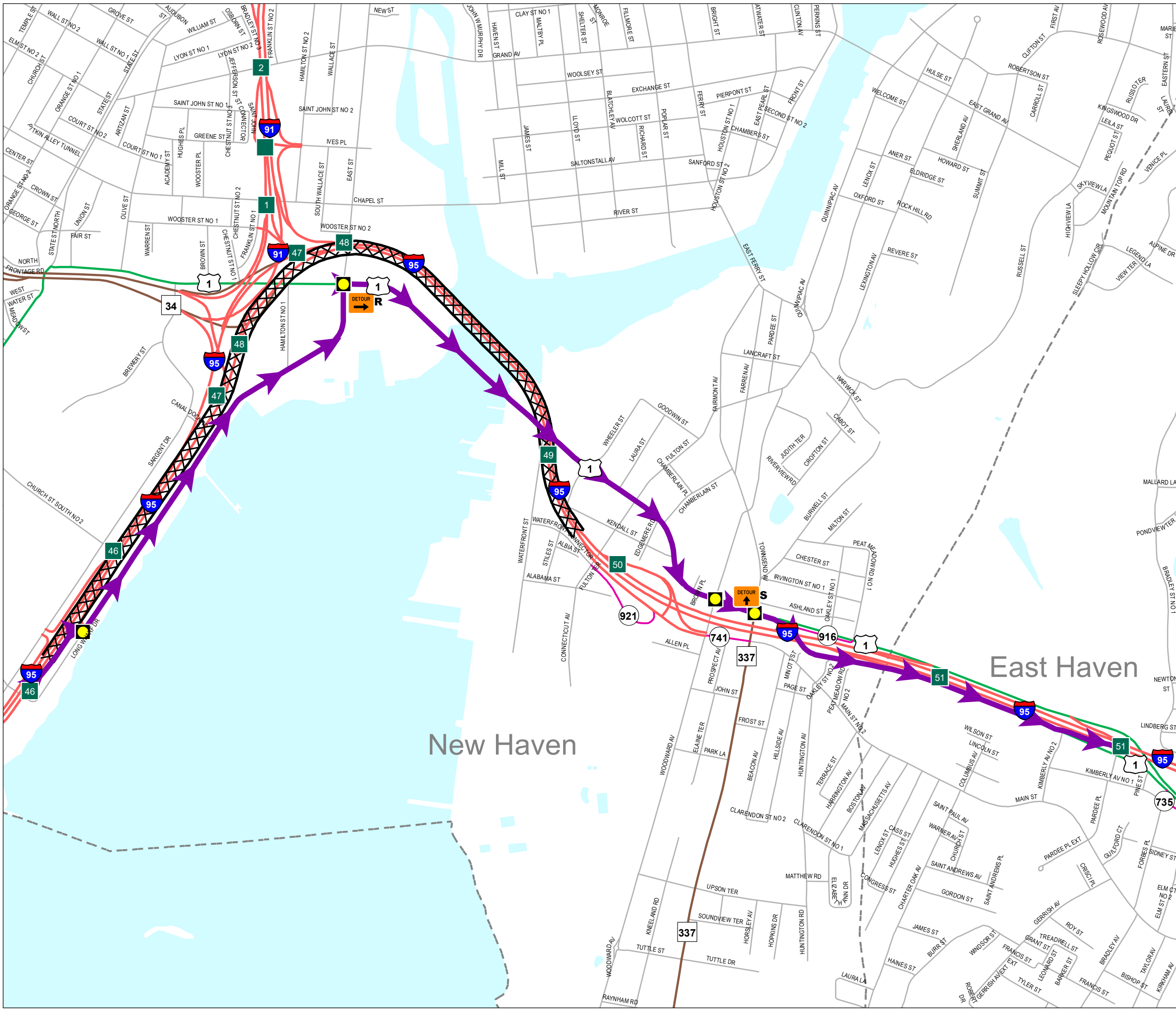
CTDOT - HIGHWAY OPERATIONS CENTER
 HOC: 800-695-0444 (24 Hour / 7 Day)

Sign Direction	Vehicle Type
Left Arrow (2)	All
Traffic Signals	Closure
Police Monitor - Signal (2)	





I-95 SB Exits 42-41		Last Updated: December 2022	
West Haven Orange			
PRIMARY ROUTE Take Exit 42, left onto Sawmill Rd (Rt 162). Straight onto Bull Hill Ln (Rt 162). Left onto Boston Post Rd (Rt 1). Left onto South Lambert Rd. Straight onto Marsh Hill Rd. Left onto Exit 41 SB on-ramp.			
SECONDARY ROUTE Given short exit ramp at Exit 42, may implement closure at Exit 44 (DP-95S-42).			
SPECIAL REQUIREMENTS Local PD Monitor Locations: 1. Sawmill Rd at Exit 42 SB off-ramp (West Haven). 2. Route 1 (Boston Post Rd) at Bull Hill Ln (Orange). 3. Route 1 (Boston Post Rd) at Racebrook Rd (Rt 114) (Orange). 4. Route 1 (Boston Post Rd) at South Lambert Rd (Orange). 5. Marsh Hill Rd at Exit 41 SB on-ramp (Orange).			
Connecticut State Police: 1. Close Exit 42 SB on-ramp as needed.			
EMERGENCY CONTACTS			
STATE			
Police Troop G: 203-696-2500 ext. 0 DEEP: 860-424-3333			
WEST HAVEN			
Police Dept: 203-937-3900 Fire Dept: 203-933-1616			
ORANGE			
Police Dept: 203-891-2130 Fire Dept: 203-891-2130			
CTDOT - HIGHWAY OPERATIONS CENTER			
HOC: 800-695-0444 (24 Hour / 7 Day)			
Sign Direction		Vehicle Type	
	Left Arrow (4)		All
	Straight Arrow (4)		Closure
Traffic Signals			
	Police Monitor - Signal (5)		
0 0.1 0.2 0.4 Miles			
DP-95S-41			



I-95 NB Exit 46 to Exit 50

New Haven Last Updated:
December 2022

PRIMARY ROUTE
 Take Exit 46.
 Left onto Long Wharf Dr.
 Right onto Route 1.
 Straight to Exit 51 NB on-ramp.

SECONDARY ROUTE

SPECIAL REQUIREMENTS
 Local PD Monitor:
 1. Exit 46 off-ramp at Long Wharf Drive.
 2. Long Wharf Dr at Route 1.
 3. Rt 1 at Woodward Ave.
 4. Rt 1 at Townsend Ave.





Contact Tomlinson Bridger operator.


EMERGENCY CONTACTS

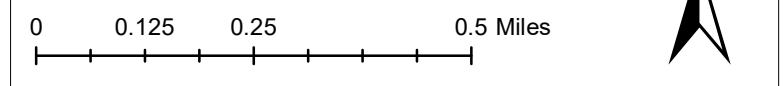
STATE
 Police Troop G: 203-696-2500 ext. 0
 DEEP: 860-424-3333

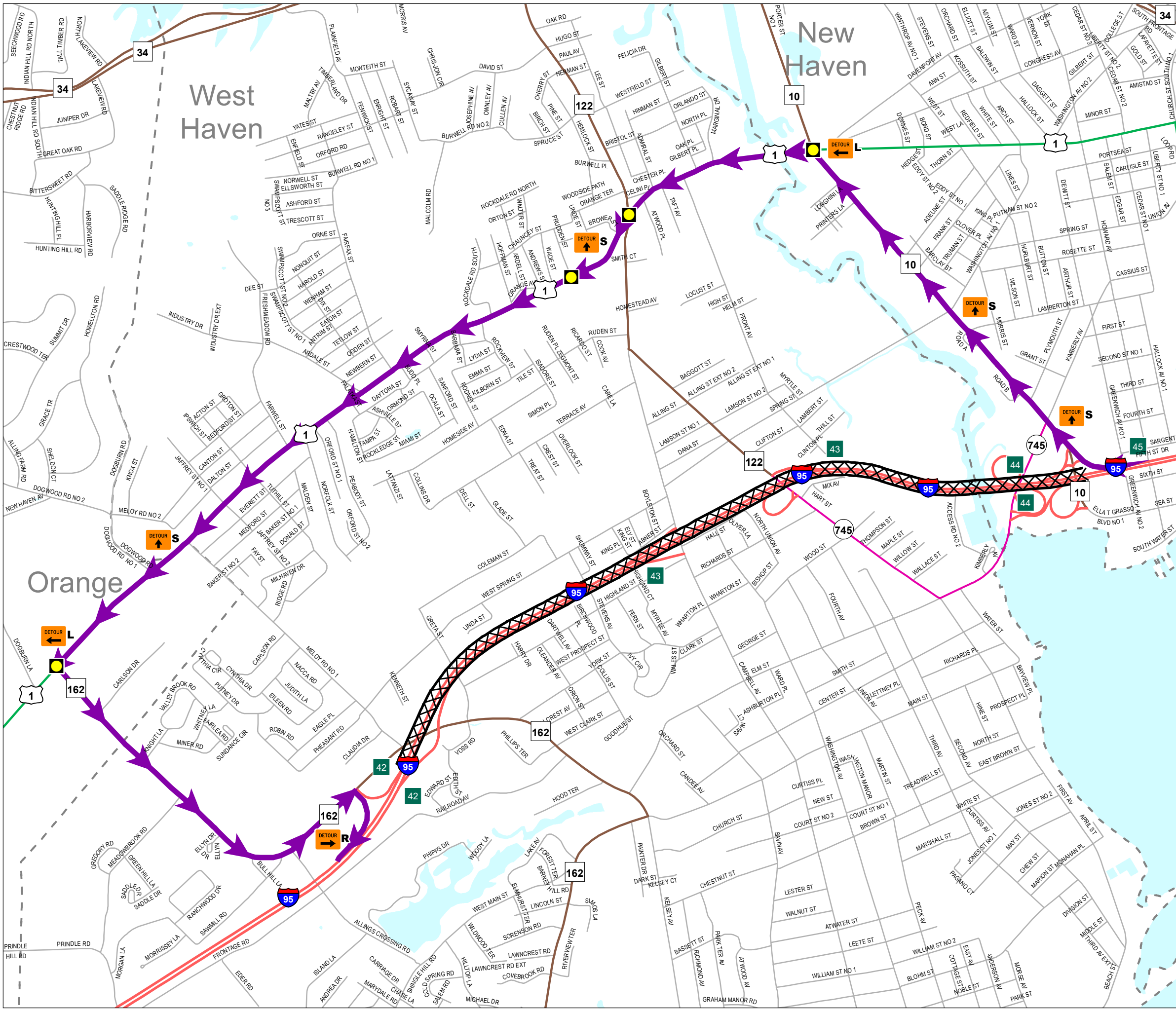
NEW HAVEN
 Police Dept: 203-946-7002
 Fire Dept: 203-946-6316

CTDOT - HIGHWAY OPERATIONS CENTER
 HOC: 800-695-0444 (24 Hour / 7 Day)

Sign Direction	Vehicle Type
 R Right Arrow (1)  S Straight Arrow (1)	 All  Closure

Traffic Signals
 Police Monitor - Signal (4)





I-95 SB Exits 45-42

New Haven / West Haven Orange	Last Updated: December 2022
----------------------------------	--------------------------------

PRIMARY ROUTE
 Take Exit 45 to Ella Grasso Blvd.
 Left onto Orange Ave (Rt 1).
 Left onto Bull Hill Ln (Rt 162).
 Follow to Saw Mill Rd.
 Right onto Exit 42 SB on-ramp

SECONDARY ROUTE

SPECIAL REQUIREMENTS
 Local PD Monitor Locations:
 1. Ella Grasso Blvd at Boston Post Rd.
 2. Boston Post Rd at Bull Hill Ln.

State PD Monitor Locations:
 1. Close Exit 43 and 45 SB on-ramps as needed.

EMERGENCY CONTACTS

STATE
 Police Troop G: 203-696-2500 ext. 0
 DEEP: 860-424-3333

NEW HAVEN
 Police Dept: 203-946-7002
 Fire Dept: 203-946-6316

UNIVERSITY OF NEW HAVEN
 Police Dept:

WEST HAVEN
 Police Dept: 203-937-3900
 Fire Dept: 203-933-1616

ORANGE
 Police Dept: 203-878-6551
 Fire Dept: 203-891-2130

CTDOT - HIGHWAY OPERATIONS CENTER
 HOC: 800-695-0444 (24 Hour / 7 Day)

Sign Direction	Vehicle Type
L Left Arrow (2)	All
R Right Arrow (1)	Closure
S Straight Arrow (4)	

Traffic Signals
 Police Monitor - Signal (4)

0 0.15 0.3 0.6 Miles

N

DP-95S-42



I-95 NB Exit 50 to Exit 51

New Haven / East Haven	Last Updated: December 2022
------------------------	-----------------------------

PRIMARY ROUTE
 Take Exit 50, straight onto Main St.
 Left onto Townsend Ave.
 Right onto Forbes Ave (Rt 1).
 Follow to Exit 51 NB on-ramp.

SECONDARY ROUTE

SPECIAL REQUIREMENTS

Connecticut Ste Police

1. Monitor Exit 50 NB off ramp at Woodward Ave

Local PD Monitor:

1. Main St at Townsend Ave.
2. Townsend Ave. at Forbes Ave.

EMERGENCY CONTACTS

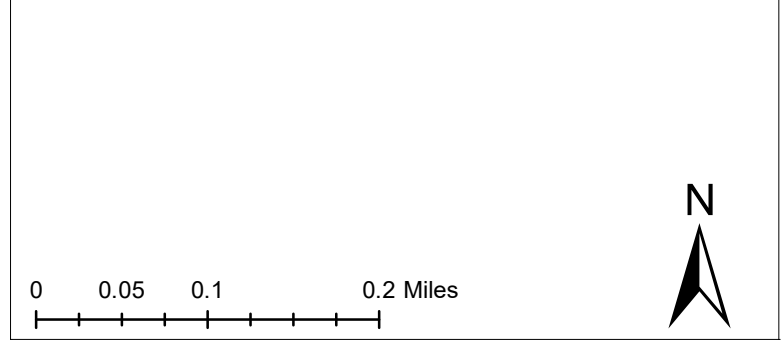
STATE
 Police Troop G: 203-696-2500 ext. 0
 DEEP: 860-424-3333

NEW HAVEN
 Police Dept: 203-946-7002
 Fire Dept: 203-946-6316

EAST HAVEN
 Police Dept: 203-468-3820
 Fire Dept: 203-468-3640

DOT HIGHWAY OPERATIONS
 HOC: 800-695-0444 (24 Hour / 7 Day)

Sign Direction	Vehicle Type
Left Arrow (2) Right Arrow (2) Straight Arrow (1)	All Closure
Traffic Signals	
Traffic Signal (1) Police Monitor - Signal (2)	





I-95 NB Exit 50 to Exit 51

New Haven / East Haven	Last Updated: December 2022
------------------------	-----------------------------

PRIMARY ROUTE
 Take Exit 50, straight onto Main St.
 Left onto Townsend Ave.
 Right onto Forbes Ave (Rt 1).
 Follow to Exit 51 NB on-ramp.

SECONDARY ROUTE

SPECIAL REQUIREMENTS
 Local PD Monitor:
 1. Main St at Townsend Ave.
 2. Townsend Ave. at Forbes Ave.

EMERGENCY CONTACTS

STATE
 Police Troop G: 203-696-2500 ext. 0
 DEEP: 860-424-3333

NEW HAVEN
 Police Dept: 203-946-7002
 Fire Dept: 203-946-6316

EAST HAVEN
 Police Dept: 203-468-3820
 Fire Dept: 203-468-3640

CTDOT - HIGHWAY OPERATIONS CENTER
 HOC: 800-695-0444 (24 Hour / 7 Day)

Sign Direction	Vehicle Type
L Left Arrow (2) R Right Arrow (2) S Straight Arrow (1)	All Closure
Traffic Signals	
Police Monitor - Signal (2)	

0 0.05 0.1 0.2 Miles

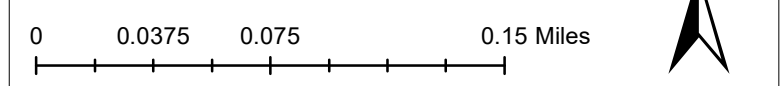
N

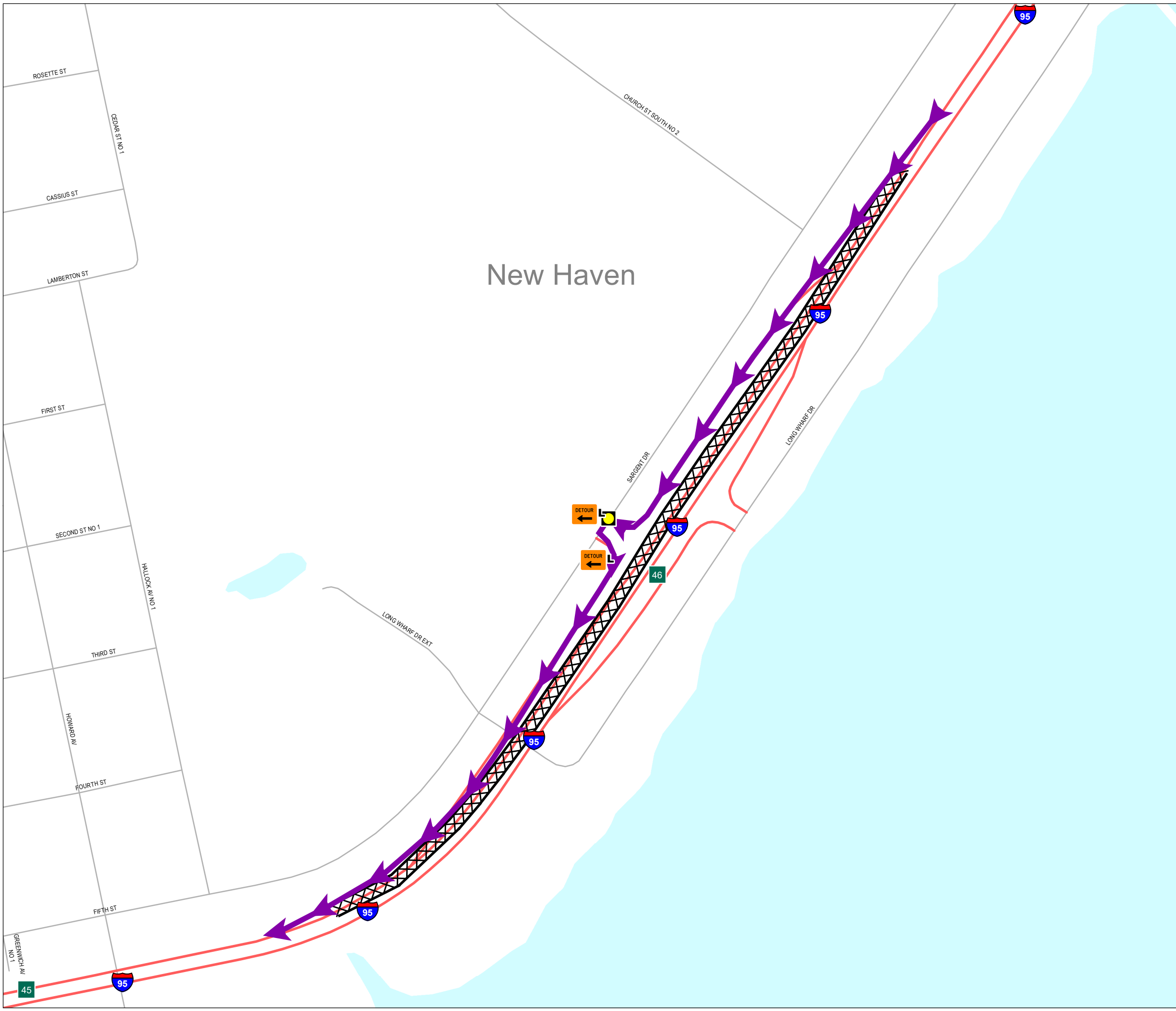
DP-95N-43



I-95 N/B EXIT 51 OFF - ON RAMP	
EAST HAVEN	Date: 12/2023
PRIMARY ROUTE Take Exit 51 to Frontage Rd., onto Exit 51 N/B on-ramp.	
SECONDARY ROUTE	
SPECIAL REQUIREMENTS	
EMERGENCY CONTACTS	
STATE Police Troop G: 203-696-2500 ext. 0 DEEP: 860-424-3333	
EAST HAVEN Police Dept: 203-468-3820 Fire Dept: 203-468-3221	
NEW HAVEN Police Dept.: 203-946-6316 Fire Dept.: 203-946-6237	
CTDOT Highway Operations: 800-695-0444, 24 hrs / 7 days	

Sign Direction	Vehicle Type
L Left Arrow (1) S Straight Arrow (1)	All Closure





I-95 S/B EXIT 46 OFF-ON RAMPS

NEW HAVEN	Last Updated: December 2022
------------------	---------------------------------------

PRIMARY ROUTE
Take Exit 46, left onto Sargent Dr., left onto Exit 46 S/B on-ramp.

SECONDARY ROUTE

SPECIAL REQUIREMENTS
Local PD Monitor:
1. Exit 46 S/B off-ramp @ Sargent Dr.

EMERGENCY CONTACTS


STATE
Police Troop G: 203-696-2500 ext. 0
DEEP: 860-424-3333

NEW HAVEN
Police Dept: 203-946-7002
Fire Dept: 203-946-6316

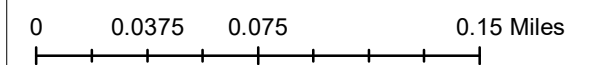
CTDOT - HIGHWAY OPERATIONS CENTER
HOC: 800-695-0444 (24 Hour / 7 Day)

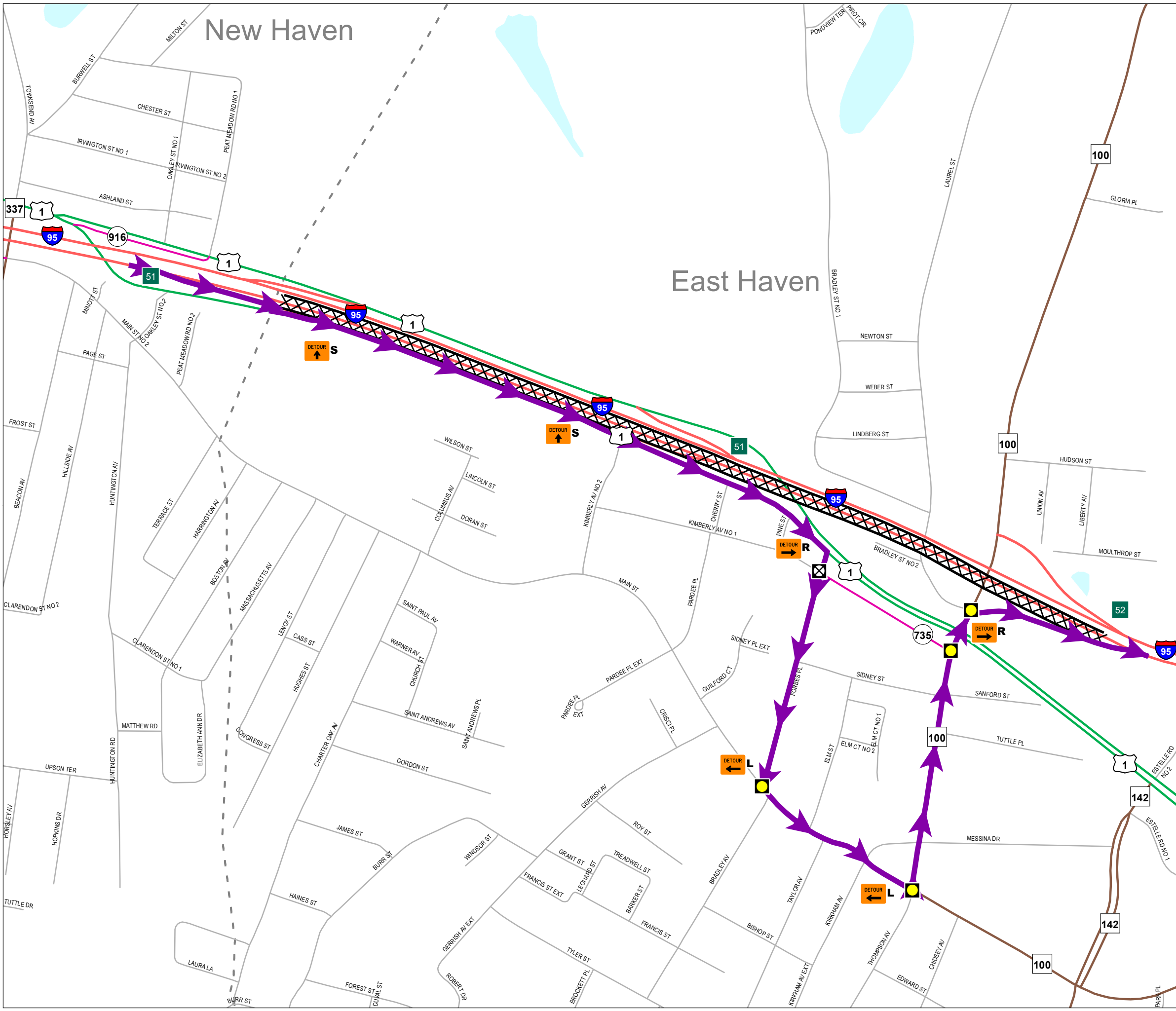
Sign Direction
 Left Arrow (2)

Vehicle Type
 All

Traffic Signals
 Police Monitor - Signal (1)

 Closure





PRIMARY ROUTE
 Take Exit 51 to Frontage Rd.
 Right onto Forbes Pl.
 Left onto Main St.
 Left onto High St.
 Right onto Exit 52 NB on-ramp.

SECONDARY ROUTE

SPECIAL REQUIREMENTS

- LOCAL P.D. MONITOR LOCATIONS (EAST HAVEN)**
1. Kimberly Ave. at Forbes Pl.
 2. Forbes Pl at Main St.
 3. Main St at High St.
 4. High St at Kimberly Ave.
 5. Laurel St. at North High St.

CONNECTICUT STATE POLICE
 Close Exit 51 N/B on-ramp as needed.

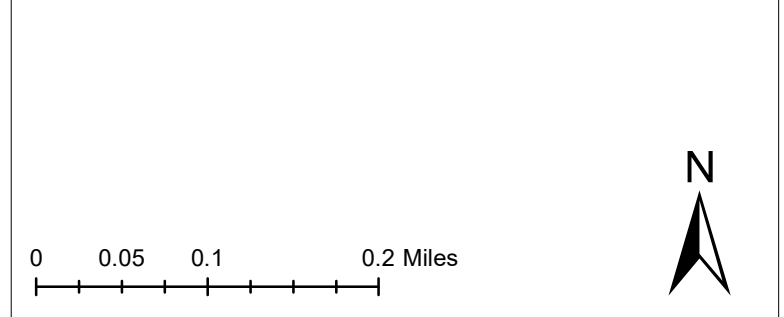
EMERGENCY CONTACTS

STATE
 Police Troop G: 203-696-2500 ext. 0
 DEEP: 860-424-3333

EAST HAVEN
 Police Dept.: 203-468-3820
 Fire Dept.: 203-468-3840

CTDOT - HIGHWAY OPERATIONS CENTER
 HOC: 800-695-0444 (24 Hour / 7 Day)



Sign Direction	Vehicle Type
L Left Arrow (2) R Right Arrow (2) S Straight Arrow (2)	All Closure
Traffic Signals	
Police Monitor - Signal (4) Police Monitor - No Signal (1)	







I-95 S/B EXIT 51 OFF-ON RAMP	
EAST HAVEN	Last Updated: January 2023
PRIMARY ROUTE Take Exit 51, straight through to Exit 51 S/B on-ramp.	
SECONDARY ROUTE	
SPECIAL REQUIREMENTS	
EMERGENCY CONTACTS	
STATE Police Troop G: 203-696-2500 ext. 0 DEEP: 860-424-3333	
EAST HAVEN Police Dept.: 203-468-3820 Fire Dept.: 203-468-3840	
CTDOT - HIGHWAY OPERATIONS CENTER HOC: 800-695-0444 (24 Hour / 7 Day)	

Sign Direction

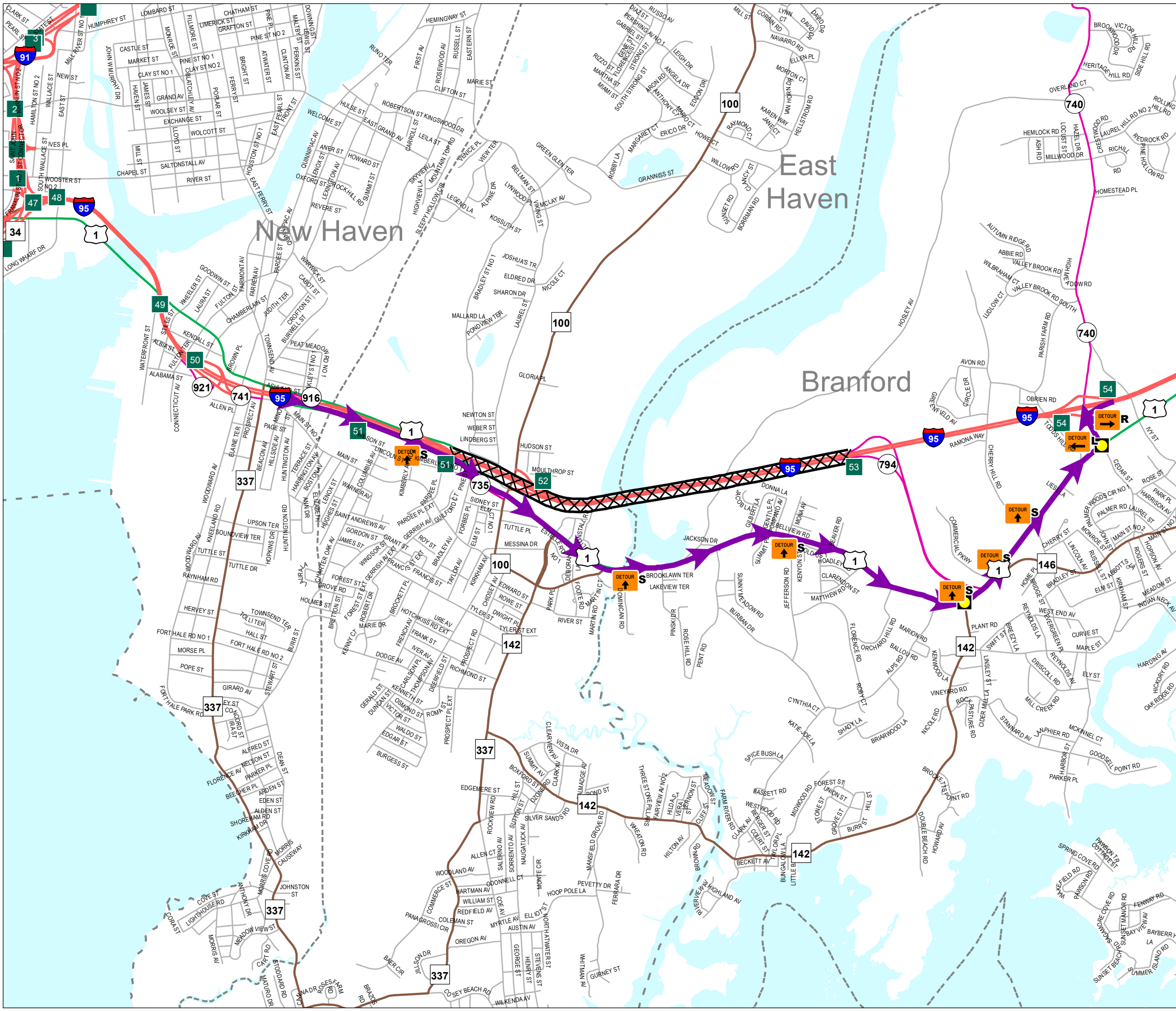

 Left Arrow (1)

Vehicle Type

 All
 Closure

0 0.05 0.1 0.2 Miles

DP-95S-45



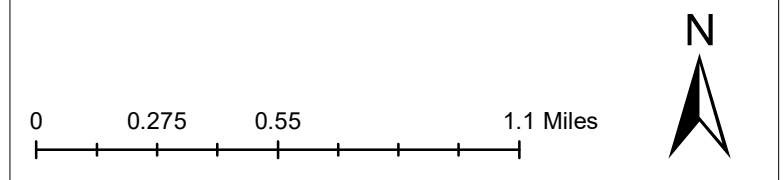
PRIMARY ROUTE
 Take Exit 51 to Frontage Rd.
 Straight to Saltonstall Parkway
 Straight onto West Main St.
 Straight onto North Main St.
 Left onto Cedar St.
 Right onto Exit 54 N/B on-ramp.

SECONDARY ROUTE

SPECIAL REQUIREMENTS
LOCAL P.D. MONITOR LOCATIONS
 1. Rt 1 at Rt 142.
 2. North Main St. @ Cedar St.
CONNECTICUT STATE POLICE
 Close Exit 51 & 52 N/B on-ramps as needed.

EMERGENCY CONTACTS
STATE
 Police Troop G: 203-696-2500 ext. 0
 DEEP: 860-424-3333
EAST HAVEN
 Police Dept.: 203-468-3820
 Fire Dept.: 203-468-3840
BRANFORD
 Police Dept.: 203-481-4241
 Fire Dept.: 203-488-7266
CTDOT - HIGHWAY OPERATIONS CENTER
 HOC: 800-695-0444 (24 Hour / 7 Day)

Sign Direction	Vehicle Type
L Left Arrow (1) R Right Arrow (1) S Straight Arrow (6)	All Closure
Traffic Signals Police Monitor - Signal (2)	





I-95 S/B EXIT 52-51
 EAST HAVEN
 Last Updated:
 January 2023


PRIMARY ROUTE
 Take Exit 52, left onto North High St. (Rte. 100). Right onto Main St., right onto Forbes Pl., left onto Saltonstall Pkwy. To Exit 51 S/B on-ramp.

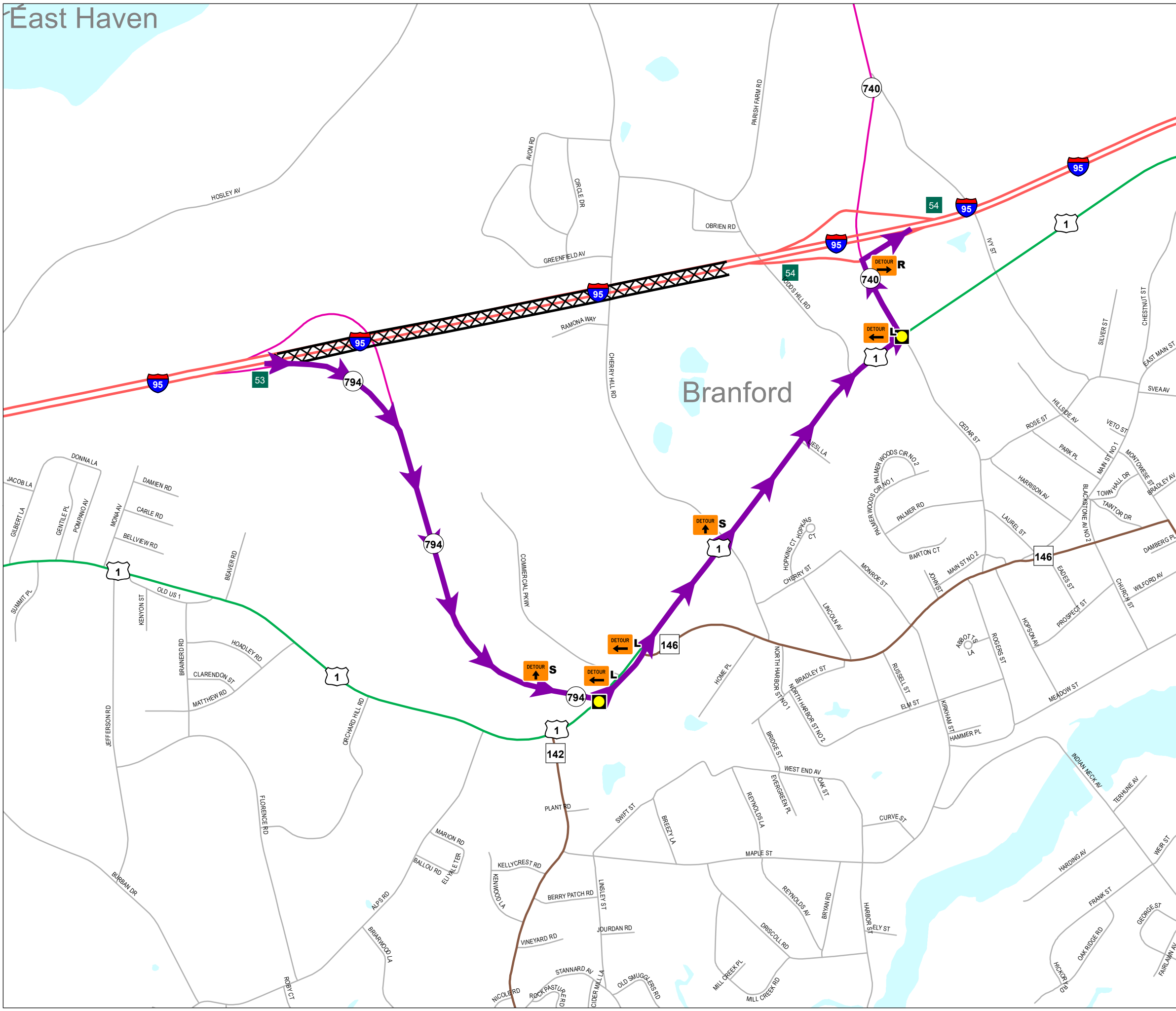
SECONDARY ROUTE

SPECIAL REQUIREMENTS
LOCAL P.D. MONITOR LOCATIONS
 1. Exit 52 at North High St.
 2. Exit 52 NB on-ramp at High St.
 3. High St at Main St.
 4. Main St at Forbes Pl.
 5. Forbes Pl. @ Kimberly Ave.
 6. Forbes Pl. @ Saltonstall Pkwy. (Rte. 1)

EMERGENCY CONTACTS
STATE
 Police Troop G: 203-696-2500 ext. 0
 DEEP: 860-424-3333
EAST HAVEN
 Police Dept.: 203-468-3820
 Fire Dept.: 203-468-3840
CTDOT - HIGHWAY OPERATIONS CENTER
 HOC: 800-695-0444 (24 Hour / 7 Day)

Sign Direction	Vehicle Type
Left Arrow (3) Right Arrow (2)	All Closure
Traffic Signals	
Police Monitor - Signal (4) Police Monitor - No Signal (2)	





I-95 NB Exits 53-54

Branford	Last Updated: January 2023
----------	-------------------------------

PRIMARY ROUTE
 Take Exit 53.
 Left onto North Main St.
 Left onto Cedar St.
 Right onto Exit 54 NB on-ramp.

SECONDARY ROUTE







SPECIAL REQUIREMENTS
 Local PD Monitor Locations:
 1. Exit 53 at North Main St.
 2. North Main St at Cedar St.

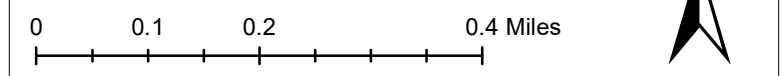
EMERGENCY CONTACTS

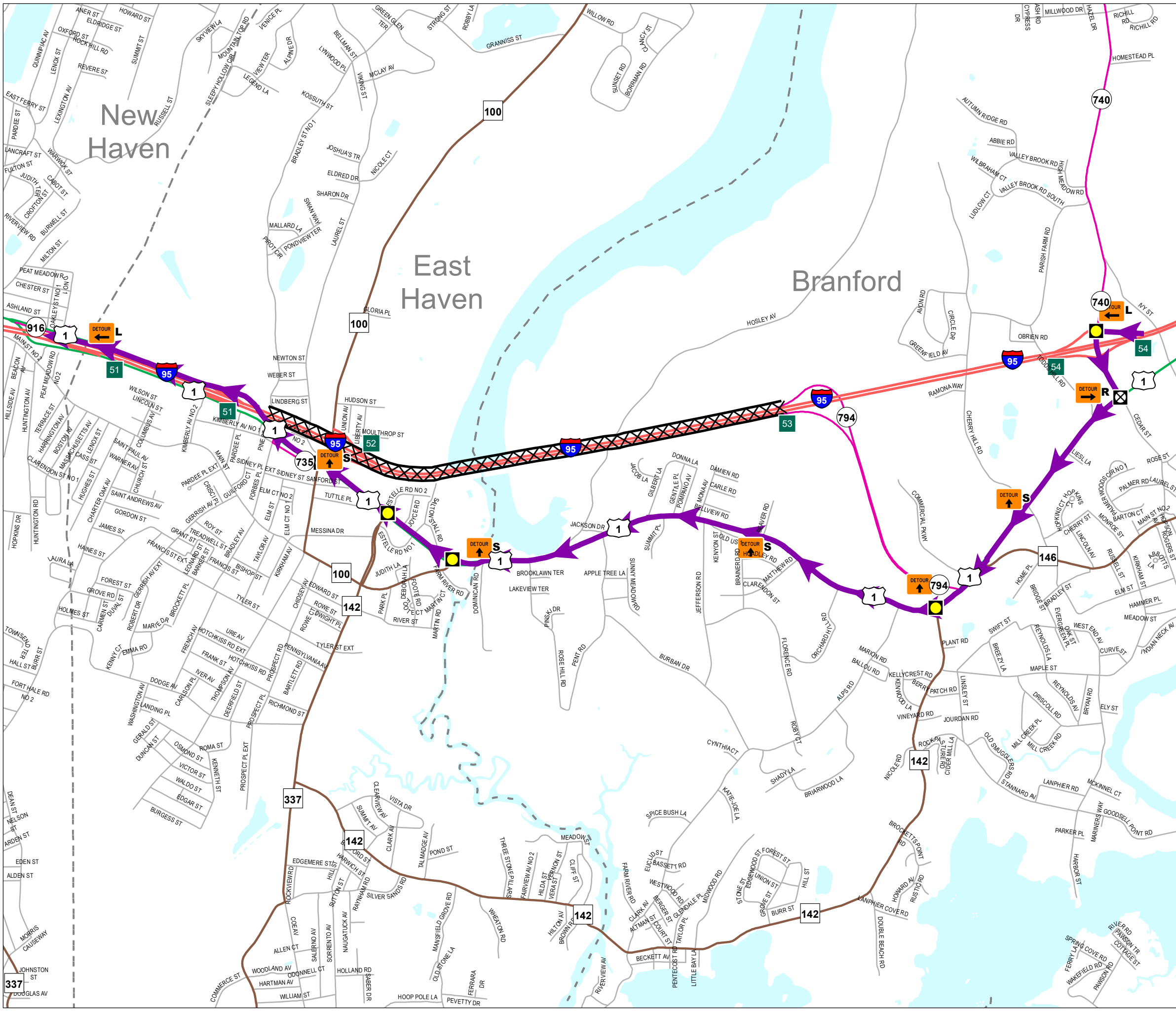
STATE
 Police Troop G: 203-696-2500 ext. 0
 DEEP: 860-424-3333

BRANFORD
 Police Dept.: 203-481-4241
 Fire Dept.: 203-488-7266

CTDOT - HIGHWAY OPERATIONS CENTER
 HOC: 800-695-0444 (24 Hour / 7 Day)

Sign Direction	Vehicle Type
 L Left Arrow (3)  R Right Arrow (1)  S Straight Arrow (2)	 All  Closure
Traffic Signals  Police Monitor - Signal (2)	





I-95 S/B EXIT 53-52
BRANFORD / EAST HAVEN Last Updated:
January 2023

PRIMARY ROUTE
 Take Exit 54, left onto Cedar St., right onto North Main St. (Rte. 1), follow Rte. 1 straight onto West Main St., straight onto Saltonstall Pkwy. to Exit 51 S/B on-ramp.

SECONDARY ROUTE

SPECIAL REQUIREMENTS

LOCAL P.D. MONITOR LOCATIONS

- Exit 54 at Cedar St.
- Cedar St at North Main St.
- Rt 1 at Rt 142.
- Rt 1 at Rt 100.
- Rt 1 at Rt 142.
- Rt 1 at Rt 100.

CONNECTICUT STATE POLICE

- Close Exit 54 S/B on-ramp as needed.
- Close Branford Connector to S/B I-95 as needed.

EMERGENCY CONTACTS

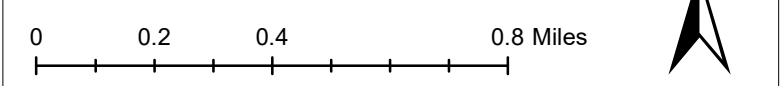
STATE
 Police Troop G: 203-696-2500 ext. 0
 DEEP: 860-424-3333

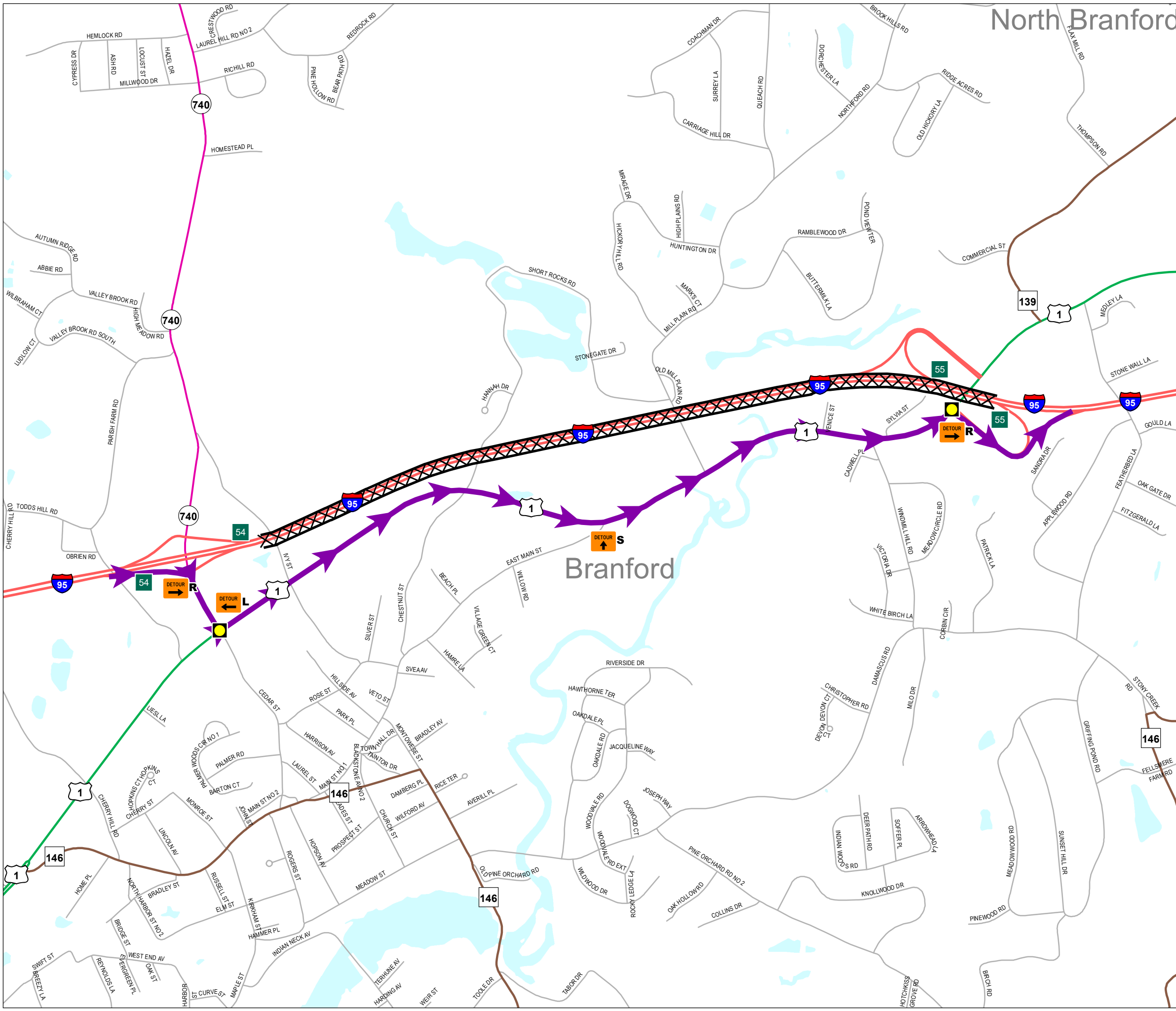
EAST HAVEN
 Police Dept.: 203-468-3820
 Fire Dept.: 203-468-3840

BRANFORD
 Police Dept.: 203-481-4241
 Fire Dept.: 203-488-7266

CTDOT - HIGHWAY OPERATIONS CENTER
 HOC: 800-695-0444 (24 Hour / 7 Day)

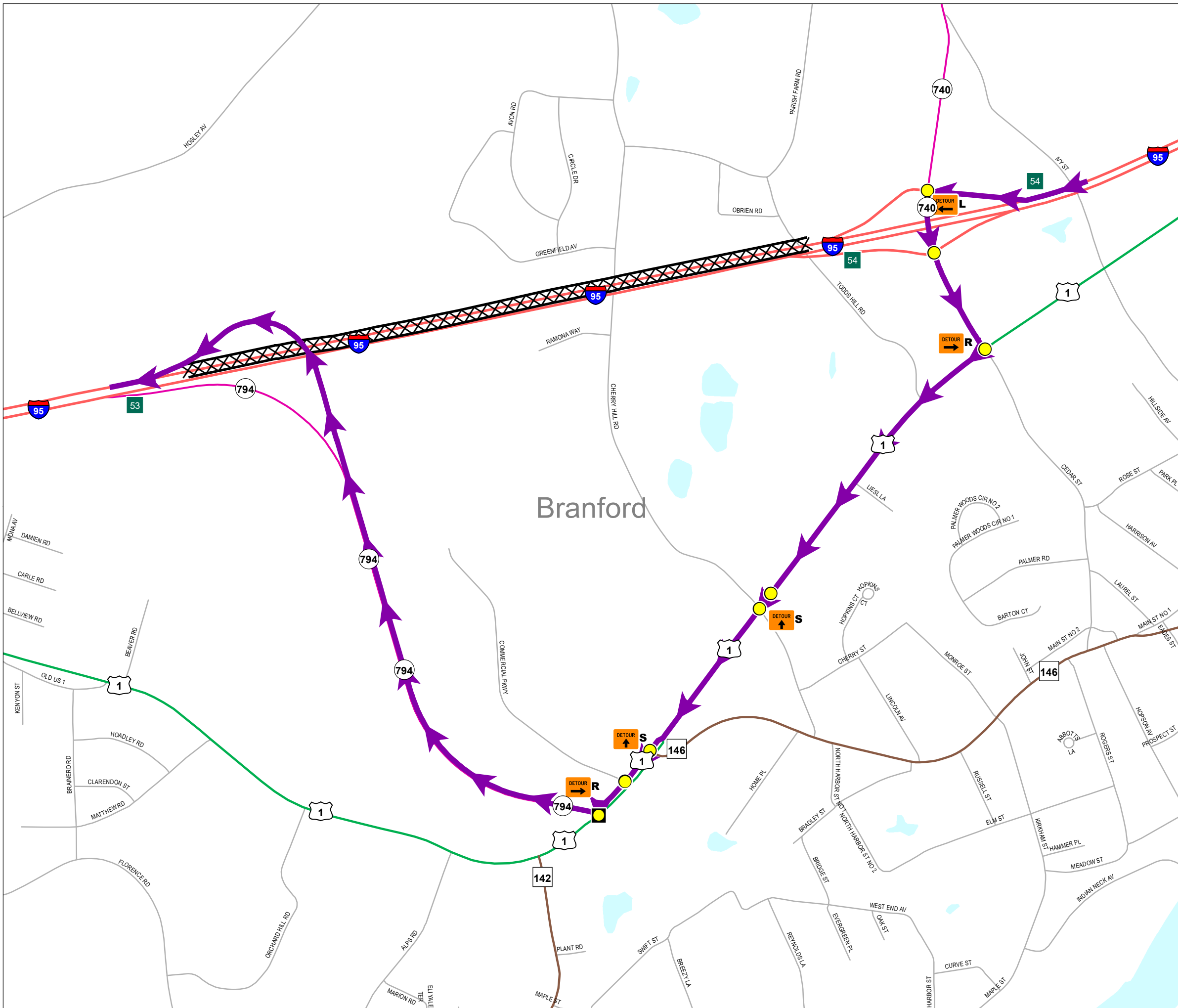
Sign Direction	Vehicle Type
L Left Arrow (2) R Right Arrow (1) S Straight Arrow (5)	All Closure
Traffic Signals	
Police Monitor - Signal (5) Police Monitor - No Signal (1)	





North Branford

I-95 NB Exits 54-55		Last Updated: January 2023
Branford		
PRIMARY ROUTE		
Take Exit 54. Right onto Cedar St. Left onto North Main St. Follow onto East Main St. Right onto Exit 55 NB on-ramp.		
SECONDARY ROUTE		
SPECIAL REQUIREMENTS		
Local PD Monitor:		
1. Cedar St at North Main St. 2. East Main St at Exit 55 NB on-ramp.		
CONNECTICUT STATE POLICE		
Close Exit 54 N/B on-ramp as needed.		
EMERGENCY CONTACTS		
STATE		
Police Troop G: 203-696-2500 ext. 0 DEEP: 860-424-3333		
BRANFORD		
Police Dept.: 203-481-4241 Fire Dept.: 203-488-7266		
CTDOT - HIGHWAY OPERATIONS CENTER		
HOC: 800-695-0444 (24 Hour / 7 Day)		
Sign Direction		Vehicle Type
L Left Arrow (1) R Right Arrow (2) S Straight Arrow (1)	All Closure	
Traffic Signals		
Police Monitor - Signal (2)		
DP-95N-48		



I-95 S/B EXIT 54-53

BRANFORD, EAST HAVEN	Date: 09/27/2023
-----------------------------	----------------------------

PRIMARY ROUTE
Take Exit 54, left onto Cedar St., right onto North Main St., right onto Branford Connector (Exit 53 S/B on-ramp).

SECONDARY ROUTE

SPECIAL REQUIREMENTS
Connecticut State Police:
1. Close Exit 54 S/B on-ramp as needed.

Local Police Dept Monitor:
1. Rt 1 at I-95 on-ramp

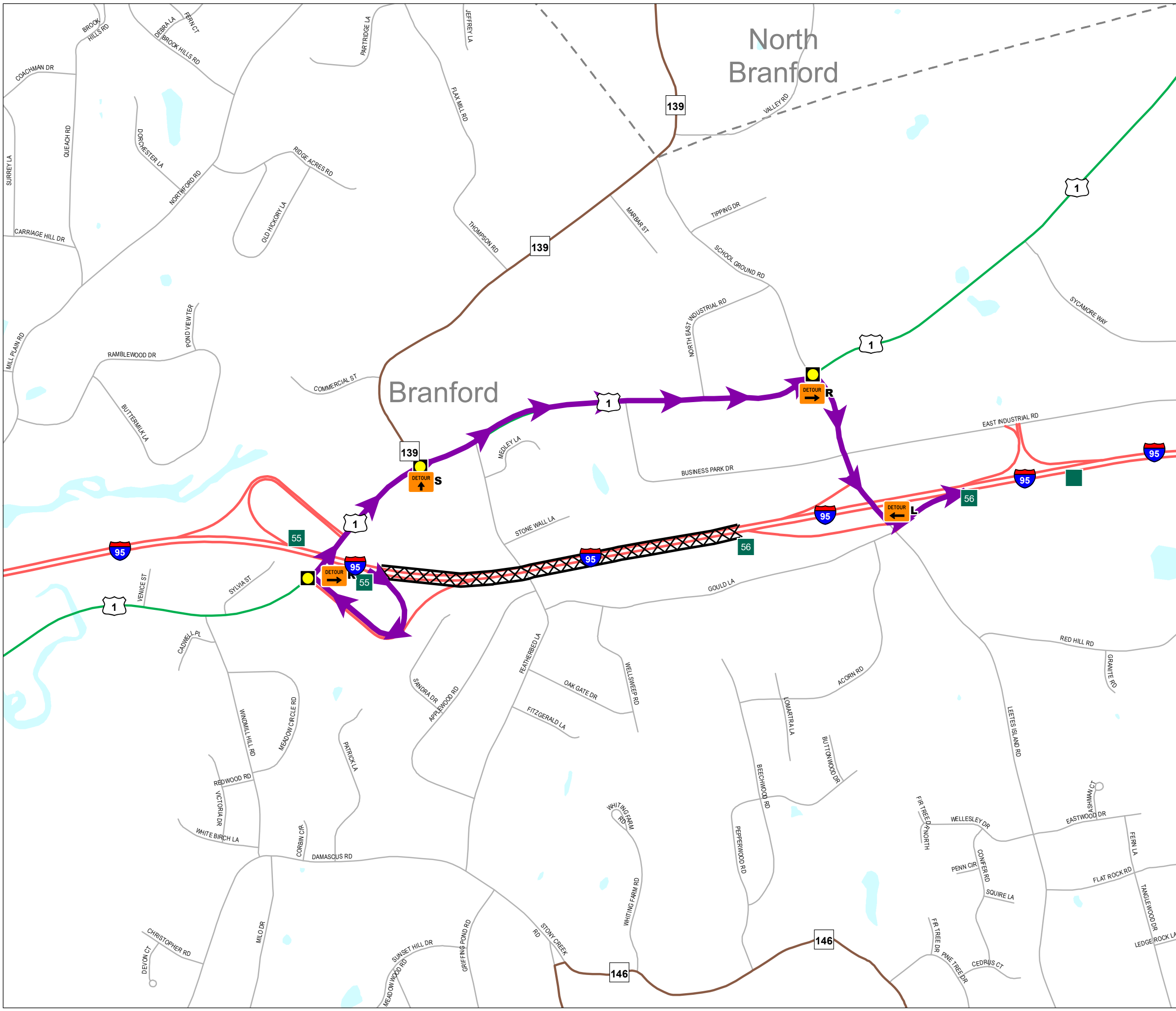
EMERGENCY CONTACTS

STATE
Police Troop G: 203-696-2500
DEEP: 860-424-3333

BRANFORD
Police Dept: 203-481-4241
Fire Dept: 203-488-7266

CTDOT HIGHWAY OPERATIONS CENTER
Contact: 800-695-0444, 24 hrs / 7 days

Sign Direction	Vehicle Type
Left Arrow (1) Right Arrow (2) Straight Arrow (2)	All Closure
Traffic Signals	
Traffic Signal (7) Police Monitor - Signal (1)	



I-95 NB Exits 55-56
BRANFORD Last Updated:
 January 2023

PRIMARY ROUTE
 Take Exit 55.
 Right onto East Main St (Rt 1).
 Right on Leetes Island Rd.
 Left onto Exit 56 NB on-ramp.

SECONDARY ROUTE

SPECIAL REQUIREMENTS
 Local PD Monitors:
 1. Exit 55 ramp at East Main St.
 2. East Main St at Rt 139.
 3. East Main St at Leetes Island Rd.

CONNECTICUT STATE POLICE
 Close Exit 55 N/B on-ramp as needed.

EMERGENCY CONTACTS

STATE
 Police Troop G: 203-696-2500 ext. 0
 DEEP: 860-424-3333

BRANFORD
 Police Dept.: 203-481-4241
 Fire Dept.: 203-488-7266

CTDOT - HIGHWAY OPERATIONS CENTER
 HOC: 800-695-0444 (24 Hour / 7 Day)

Sign Direction

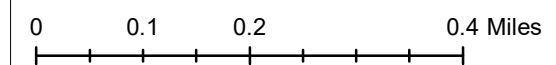
- L Left Arrow (1)
- R Right Arrow (2)
- S Straight Arrow (1)

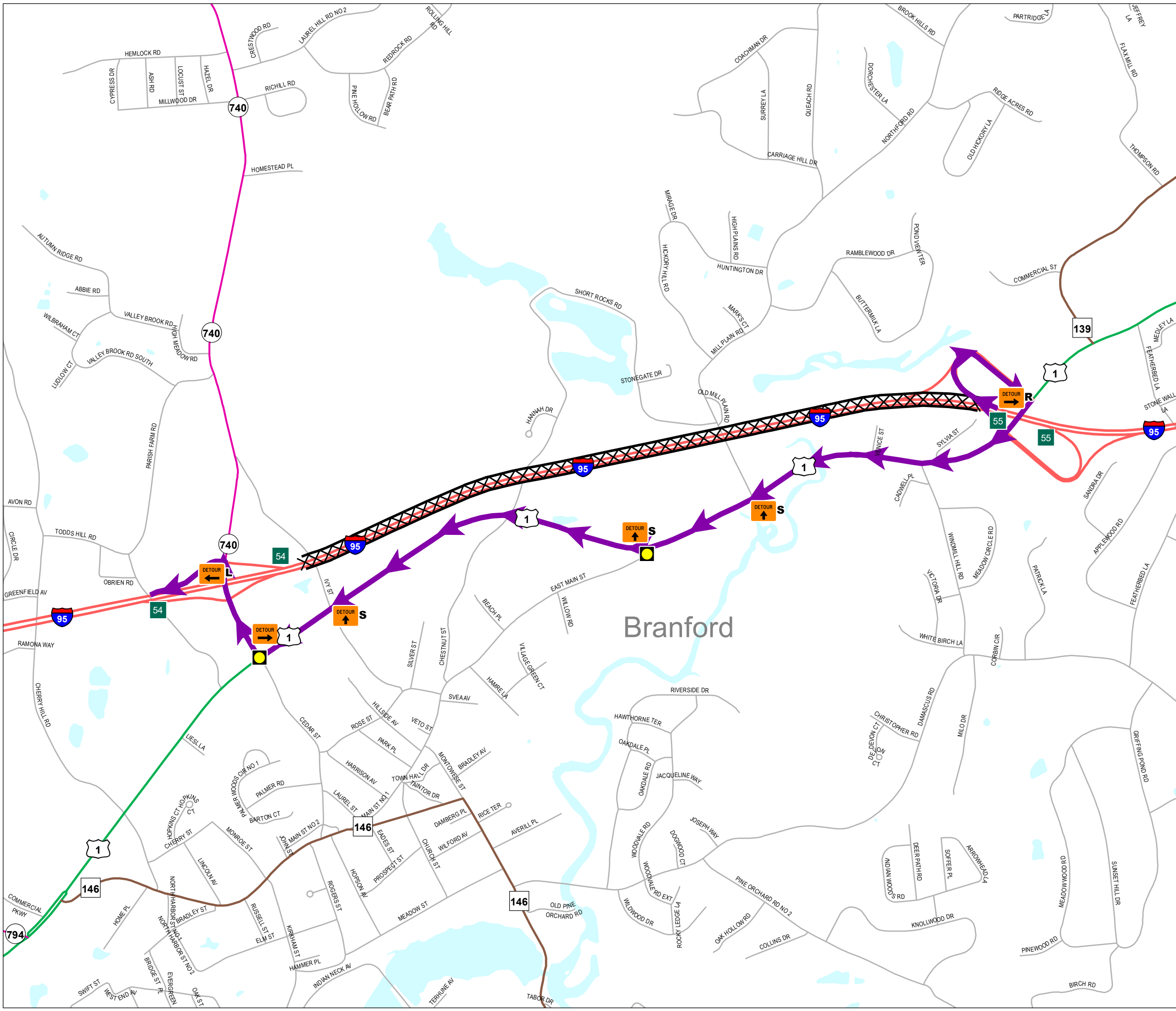
Vehicle Type

- All
- Closure

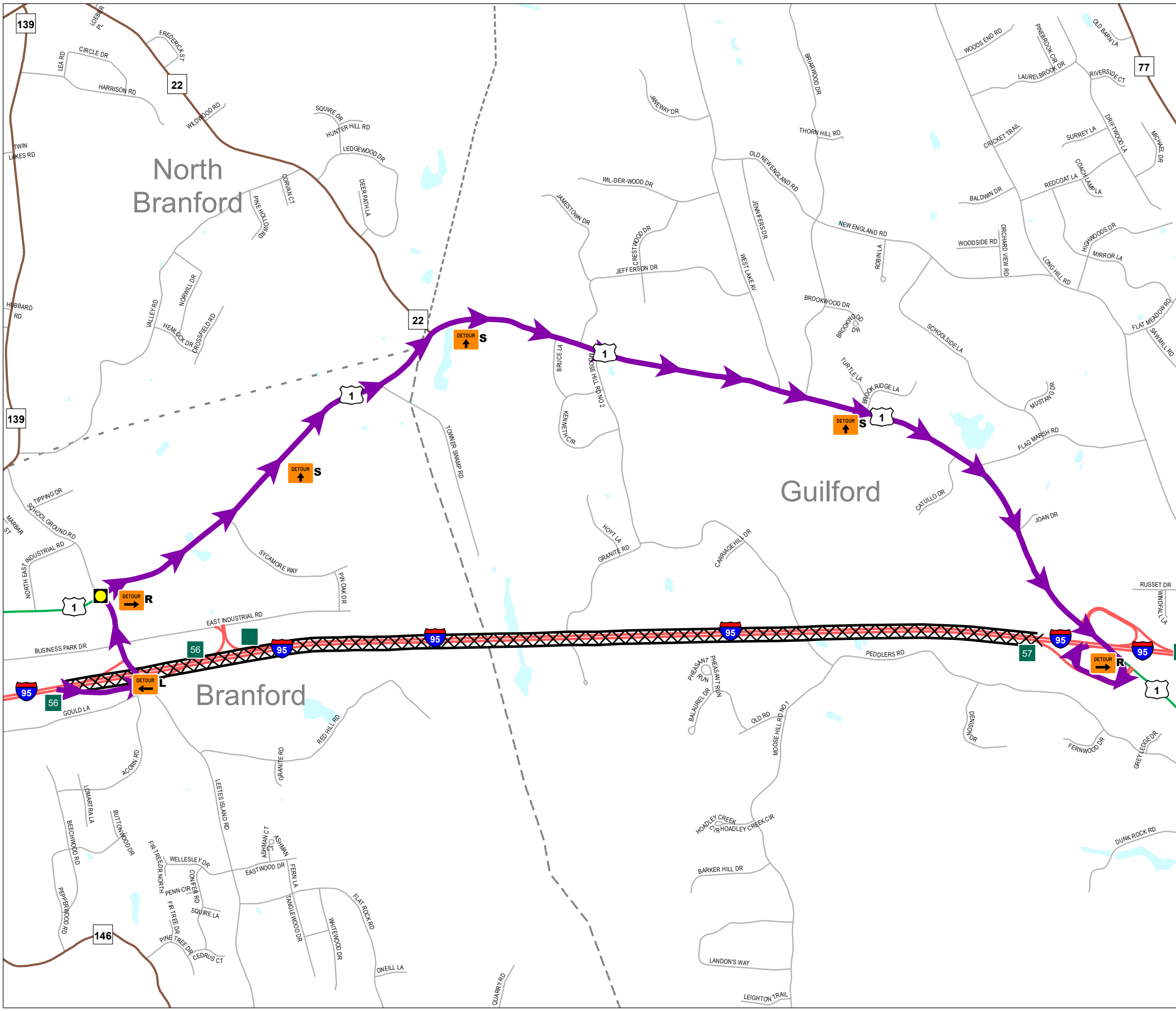
Traffic Signals

- Police Monitor - Signal (3)





I-95 SB EXITS 55-54			
BRANFORD	Last Updated: January 2023		
<p>PRIMARY ROUTE Take Exit 55. Right onto East Main St (Rt 1). Follow East Main St to North Main St (Rt 1). Right onto Cedar St. Left onto Exit 54 SB on-ramp.</p>			
<p>SECONDARY ROUTE</p>			
<p>SPECIAL REQUIREMENTS</p> <p>Local PD Monitors: 1. Rt 1 at East Main St. 2. Rt 1 at Cedar St.</p> <p>CONNECTICUT STATE POLICE Close Exit 55 S/B on-ramp as needed.</p>			
<p>EMERGENCY CONTACTS</p> <p>STATE Police Troop G: 203-696-2500 ext. 0 DEEP: 860-424-3333</p> <p>BRANFORD Police Dept.: 203-481-4241 Fire Dept.: 203-488-7266</p> <p>CTDOT - HIGHWAY OPERATIONS CENTER HOC: 800-695-0444 (24 Hour / 7 Day)</p>			
<table style="width: 100%; border: none;"> <tr> <td style="vertical-align: top;"> <p>Sign Direction</p> <p> Left Arrow (1)</p> <p> Right Arrow (2)</p> <p> Straight Arrow (3)</p> </td> <td style="vertical-align: top; padding-left: 20px;"> <p>Vehicle Type</p> <p> All</p> <p> Closure</p> </td> </tr> </table>		<p>Sign Direction</p> <p> Left Arrow (1)</p> <p> Right Arrow (2)</p> <p> Straight Arrow (3)</p>	<p>Vehicle Type</p> <p> All</p> <p> Closure</p>
<p>Sign Direction</p> <p> Left Arrow (1)</p> <p> Right Arrow (2)</p> <p> Straight Arrow (3)</p>	<p>Vehicle Type</p> <p> All</p> <p> Closure</p>		
<p>Traffic Signals</p> <p> Police Monitor - Signal (2)</p>			
<p>0 0.125 0.25 0.5 Miles</p>			
<p>DP-95RPS-49</p>			



I-95 NB Exits 56-57
 Branford / Guilford
 Last Updated:
 December 2022

PRIMARY ROUTE
 Take Exit 56.
 Left onto Leetes Island Rd.
 Right onto East Main St.
 Boston Post Rd. (Rte. 1).
 Follow Boston Post Rd. (Rte. 1) to Exit 57 NB on-ramp.

SECONDARY ROUTE

SPECIAL REQUIREMENTS
 Local PD Monitor:
 1. Leetes Island Rd at East Main St.
 Connecticut State Police
 Close Exit 56 N/B on-ramp as needed.

EMERGENCY CONTACTS

STATE
 Police Troop G: 203-696-2500 ext. 0
 DEEP: 860-424-3333

BRANFORD
 Police Dept.: 203-481-4241
 Fire Dept.: 203-488-7266

GUILFORD
 Police Dept.: 203-453-8061
 Fire Dept.: 203-453-8000

CTDOT - HIGHWAY OPERATIONS CENTER
 HOC: 800-695-0444 (24 Hour / 7 Day)

Sign Direction

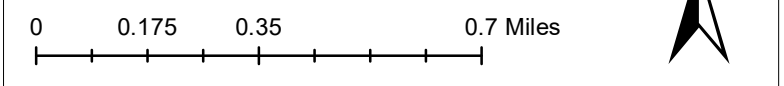
- L Left Arrow (1)
- R Right Arrow (2)
- S Straight Arrow (3)

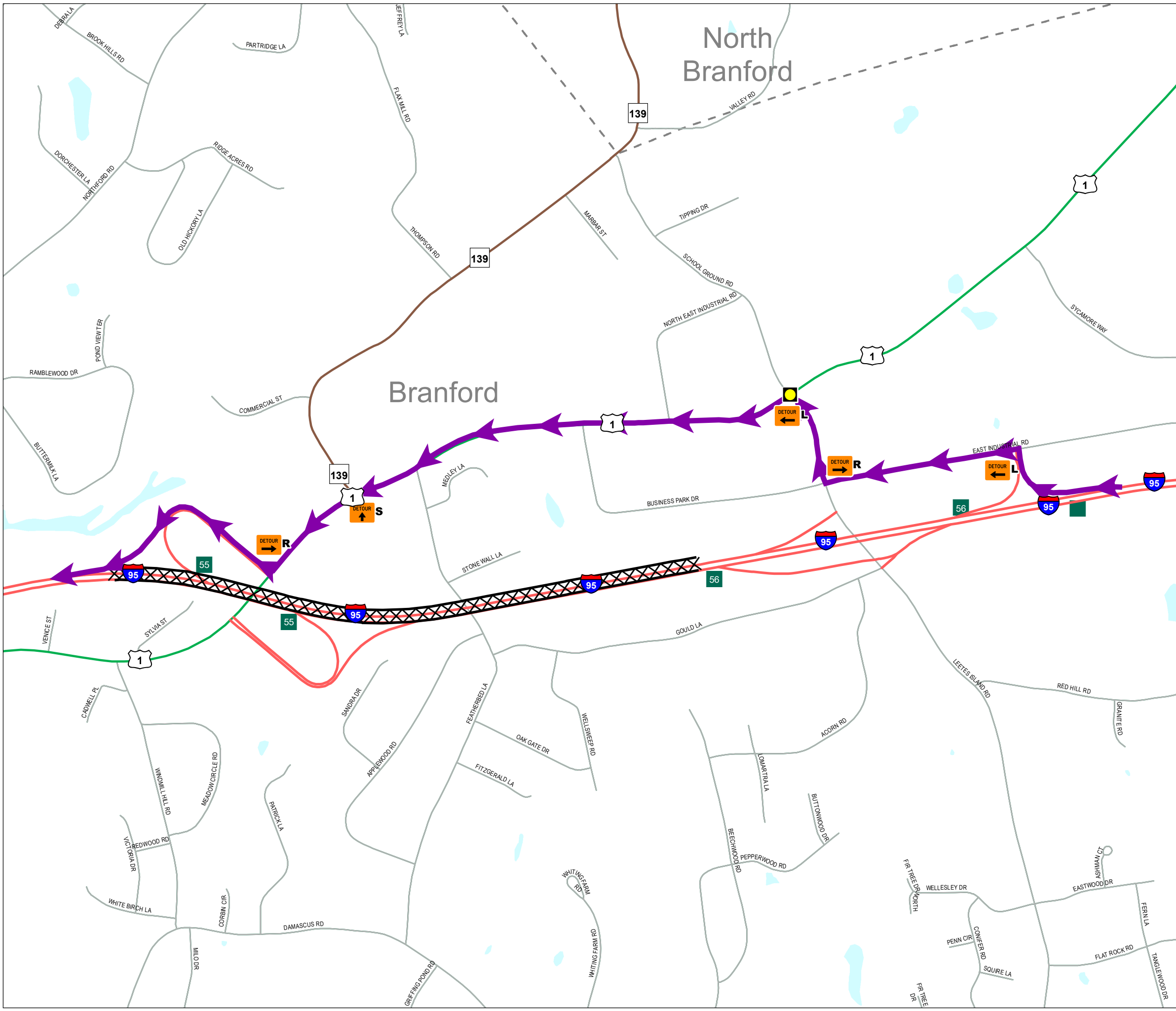
Vehicle Type

- All
- Closure

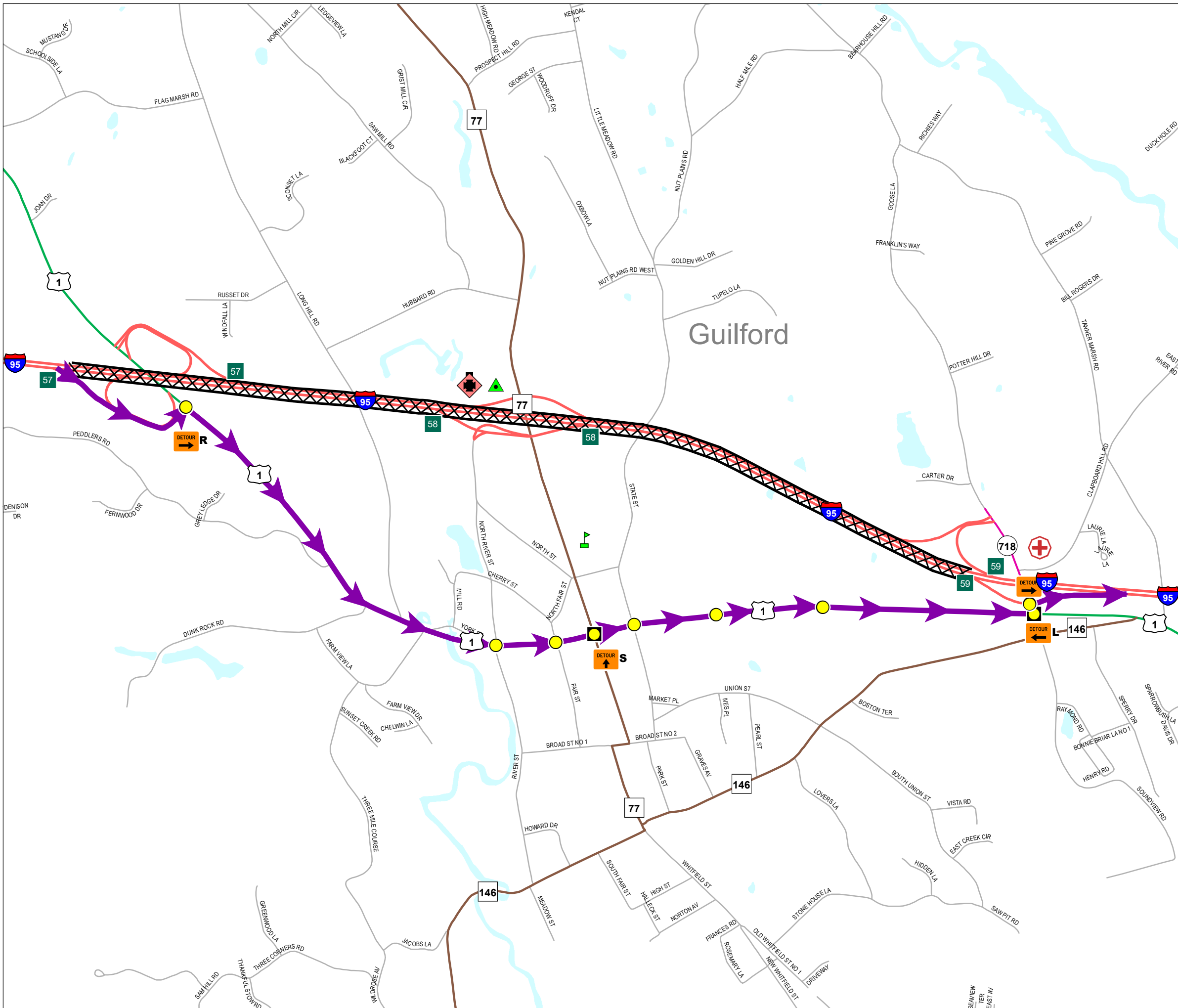
Traffic Signals

- Police Monitor - Signal (2)

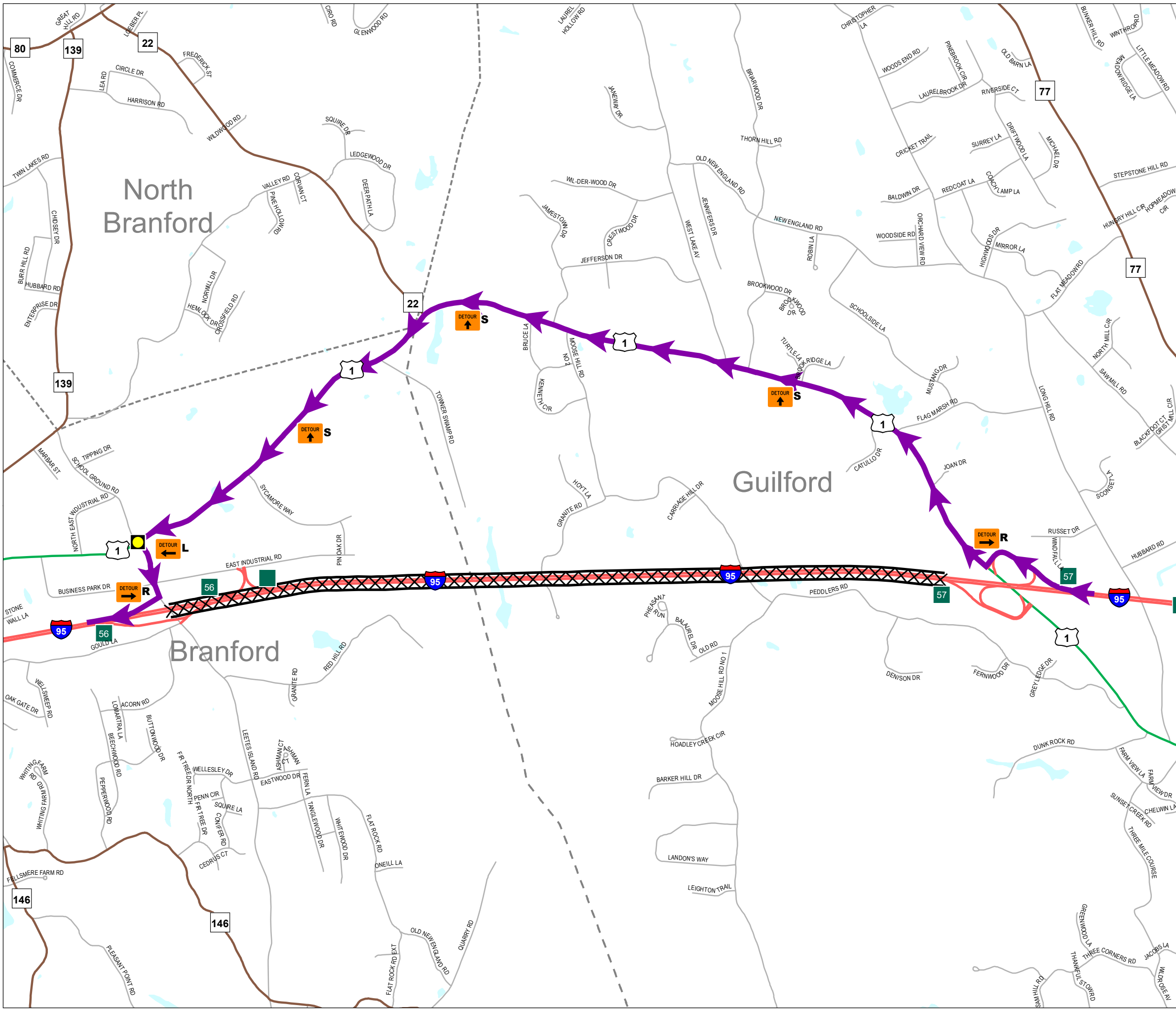




I-95 SB Exits 56-55		Last Updated: January 2023	
Branford			
PRIMARY ROUTE Take Exit 56. Left onto East Industrial Rd. Right onto Leetes Island Rd. Left onto East Main St. Right onto Exit 55 SB on-ramp.			
SECONDARY ROUTE			
SPECIAL REQUIREMENTS Local Pd Monitor Locations 1. East Main St. (Rte. 1) at Leetes Island Rd. 2. East Main St. at Rt 139.			
CONNECTICUT STATE POLICE Close Exit 56 S/B on-ramp as needed.			
EMERGENCY CONTACTS			
STATE Police Troop G: 203-696-2500 ext. 0 DEEP: 860-424-3333			
BRANFORD Police Dept.: 203-481-4241 Fire Dept.: 203-488-7266			
CTDOT - HIGHWAY OPERATIONS CENTER HOC: 800-695-0444 (24 Hour / 7 Day)			
Sign Direction		Vehicle Type	
	L Left Arrow (2)		All
	R Right Arrow (2)		Closure
	S Straight Arrow (1)		
Traffic Signals			
	Police Monitor - Signal (2)		
DP-95S-50			



I-95 N/B EXIT 57-59		Date: 05/20/2024
GUILFORD		
PRIMARY ROUTE Take Exit 57, right onto Boston Post Rd (Rt 1) left onto Goose Ln. Right onto I-95 NB Exit 59 on-ramp.		
SECONDARY ROUTE		
SPECIAL REQUIREMENTS Local Police Department monitor <ol style="list-style-type: none"> Church St. at Boston Post Rd (Rt 1) Boston Post Rd (Rt1) at Goose Ln. Connecticut State Police <ol style="list-style-type: none"> Close Exit 58 N/B on-ramp as needed. Close Exit 57 N/B on-ramp as needed. 		
EMERGENCY CONTACTS STATE Police Troop F: 860-399-2100 DEEP: 860-424-3333 GUILFORD Police Dept.: 203-453-8061 Fire Dept.: 203-453-8000 CTDOT Highway Operations: 800-695-0444, 24 hrs / 7 days		
Sign Direction DETOUR L Left Arrow (1) DETOUR R Right Arrow (2) DETOUR S Straight Arrow (1)	Vehicle Type All Closure	Traffic Signals Traffic Signal (7) Police Monitor - Signal (2)
Points of Interest Police Department (1) School (1) Fire Department (1) Hospital (1)		
0 0.125 0.25 0.5 Miles		
DP-95N-51		



PRIMARY ROUTE
 Take Exit 57.
 Right onto Boston Post Rd. (Rte. 1).
 Left onto Leetes Island Rd.
 Right onto Exit 56 SB on-ramp.

SECONDARY ROUTE

SPECIAL REQUIREMENTS:

Local PD Monitor Locations
 1. East Main St. @ Leetes Island Rd.

Connecticut State Police
 1. Close Exit 57 S/B on-ramp as needed.
 2.







EMERGENCY CONTACTS

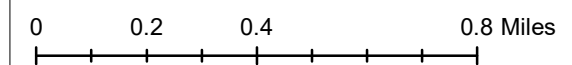
STATE
 Police Troop F: 860-399-2100
 DEEP: 860-424-3333

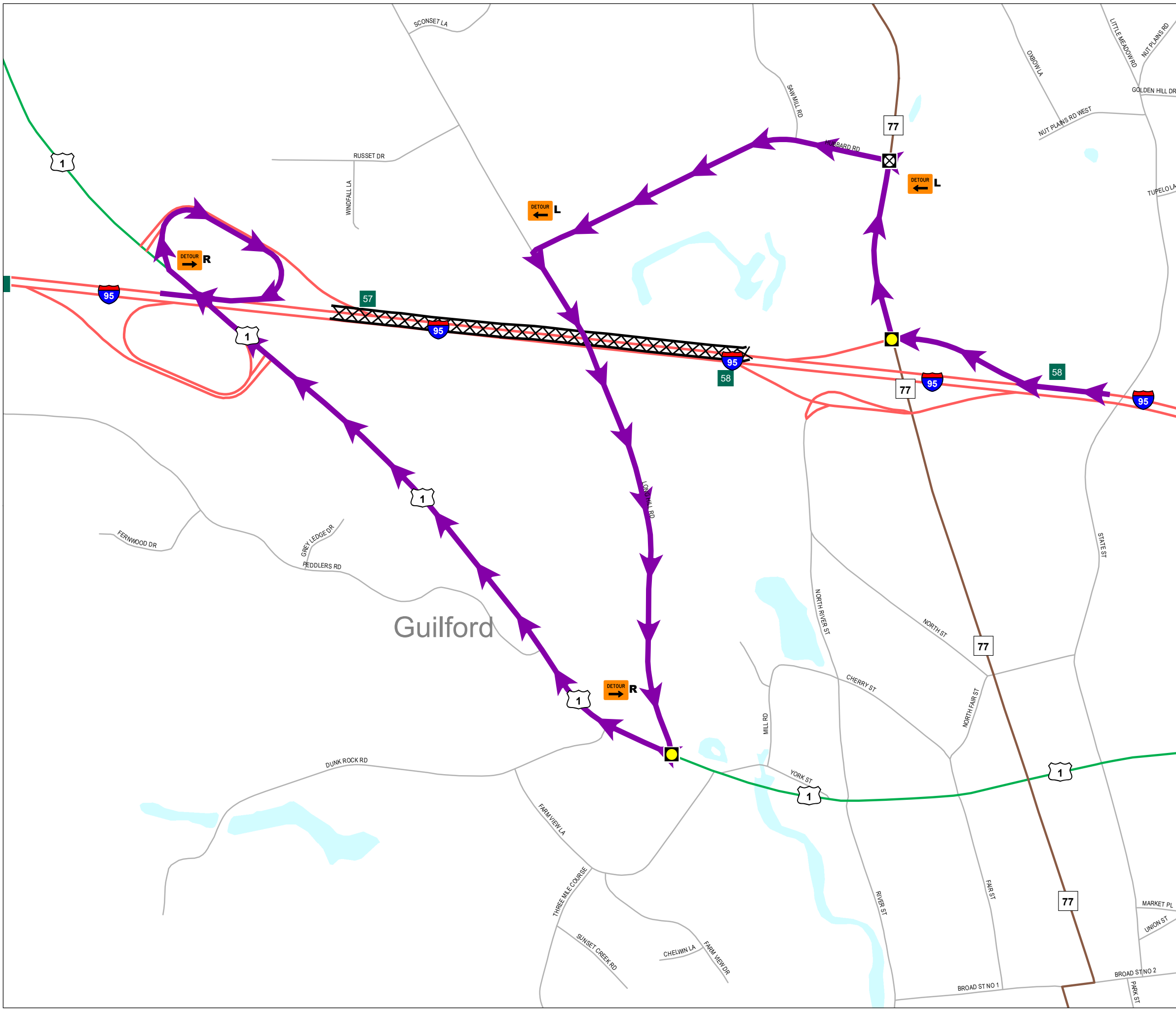
GUILFORD
 Police Dept.: 203-453-8061
 Fire Dept.: 203-453-8000

BRANFORD
 Fire dept.: 203-481-4241
 Police dept.: 203-488-7266

CTDOT - HIGHWAY OPERATIONS CENTER
 HOC: 800-695-0444 (24 Hour / 7 Day)

Sign Direction	Vehicle Type
 L Left Arrow (1)  R Right Arrow (2)  S Straight Arrow (3)	 All  Closure
Traffic Signals  Police Monitor - Signal (1)	





I-95 SB Exits 58-57
Guilford Last Updated:
December 2022

PRIMARY ROUTE
 Take Exit 58.
 Right onto Church St.
 Left onto Hubbard Rd.
 Left onto Long Hill Rd.
 Right onto Boston Post Rd. (Rte. 1)
 Right onto Exit 57 SB on-ramp.

SECONDARY ROUTE

SPECIAL REQUIREMENTS:
 Local PD Monitors:
 1. Church St at Hubbard Rd.
 2. Long Hill Rd at Boston Post Rd.







Connecticut State Police
 Close Exit 58 SB on-ramp as needed.

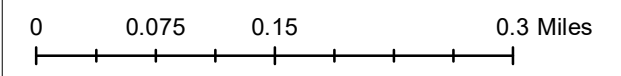
EMERGENCY CONTACTS

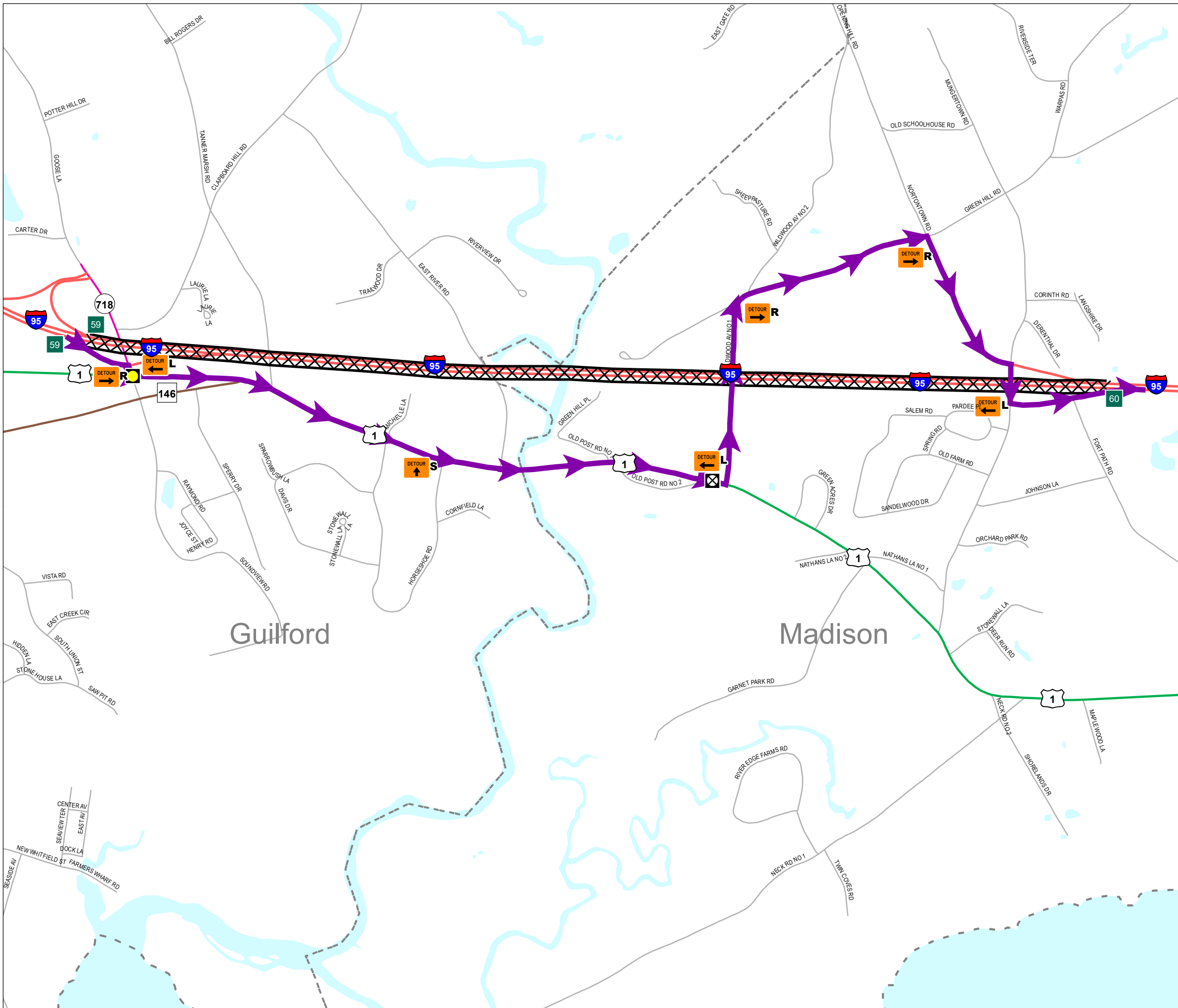
STATE
 Police Troop G: 203-696-2500 ext. 0
 DEEP: 860-424-3333

GUILFORD
 Police Dept.: 203-453-8061
 Fire Dept.: 203-453-8000

CTDOT - HIGHWAY OPERATIONS CENTER
 HOC: 800-695-0444 (24 Hour / 7 Day)

Sign Direction	Vehicle Type
 Left Arrow (2)  Right Arrow (2)	 All  Closure
Traffic Signals	
 Police Monitor - Signal (2)  Police Monitor - No Signal (1)	





PRIMARY ROUTE
 Take Exit 59
 Right onto Goose Ln.
 Left onto Boston Post Rd. (Rte. 1)
 Left onto Mungertown Rd.
 Right onto Exit 60 NB on-ramp.

SECONDARY ROUTE

SPECIAL REQUIREMENTS
 Close Boston Post Rd past Mungertown Rd.

Local PD Monitor Locations
 1. Goose Ln. at Boston Post Rd. (Rte. 1)
 2. Boston Post Rd. (Rte. 1) at Mungertown Rd.

Connecticut State Police
 Close Exit 59 N/B on-ramp as needed.

EMERGENCY CONTACTS

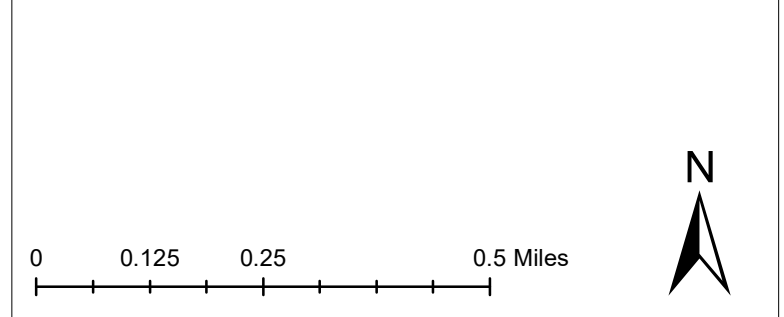
STATE
 Police Troop F: 860-399-2100
 DEEP: 860-424-3333

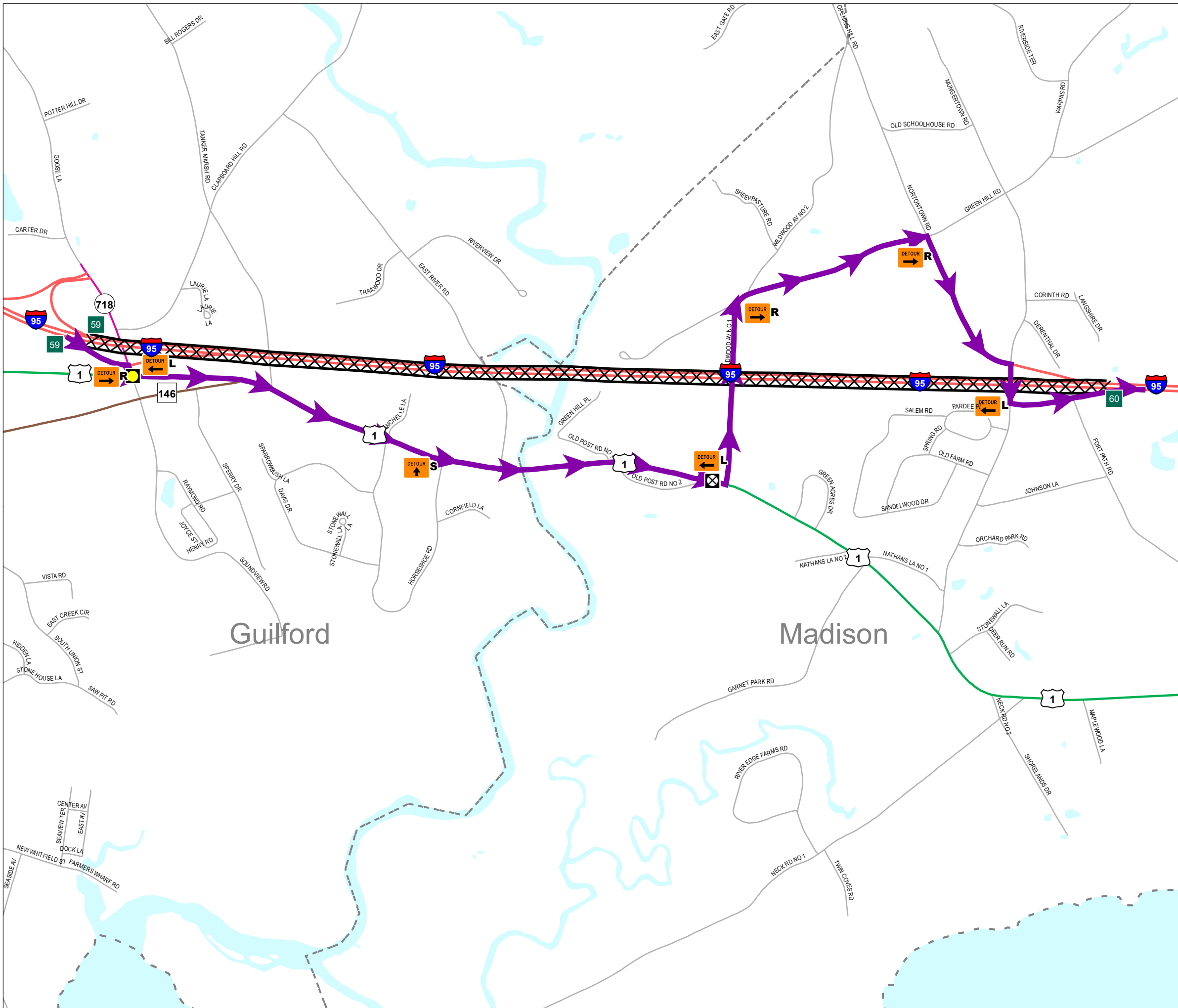
GUILFORD
 Police Dept.: 203-453-8061
 Fire Dept.: 203-453-8000

MADISON
 Police Dept.: 203-245-2721
 Fire Dept.: 203-245-2721

CTDOT - HIGHWAY OPERATIONS CENTER
 HOC: 800-695-0444 (24 Hour / 7 Day)

Sign Direction	Vehicle Type
L Left Arrow (3) R Right Arrow (3) S Straight Arrow (1)	All Closure
Traffic Signals	
Police Monitor - Signal (1) Police Monitor - No Signal (1)	





PRIMARY ROUTE
 Take exit 59.
 Right onto Goose Lane.
 Left onto Boston Post Road (Rt 1).
 Left onto Wildwood Avenue.
 Right onto Green Hill Road.
 Right onto Nortontown Road.
 Right onto Mungertown Road.
 Left onto Exit 60 NB on-ramp

SECONDARY ROUTE

SPECIAL REQUIREMENTS
 Close Boston Post Rd past Mungertown Rd.

Local PD Monitor Locations

- Goose Ln. at Boston Post Rd. (Rte. 1)
- Boston Post Rd. (Rte. 1) at Mungertown Rd.

Connecticut State Police
 Close Exit 59 N/B on-ramp as needed.

EMERGENCY CONTACTS

STATE
 Police Troop F: 860-399-2100
 DEEP: 860-424-3333

GUILFORD
 Police Dept.: 203-453-8061
 Fire Dept.: 203-453-8000

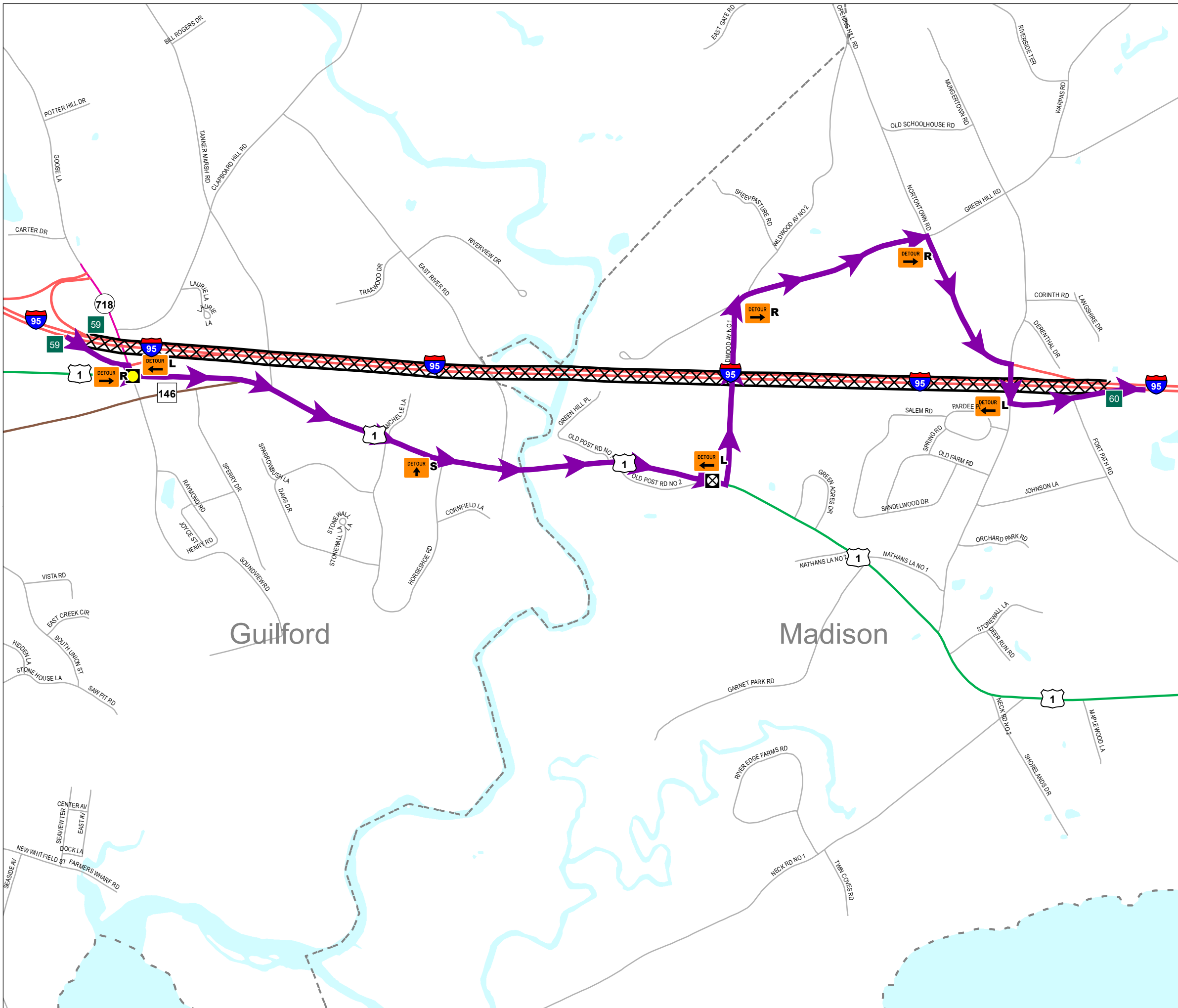
MADISON
 Police Dept.: 203-245-2721
 Fire Dept.: 203-245-2721

CTDOT - HIGHWAY OPERATIONS CENTER
 HOC: 800-695-0444 (24 Hour / 7 Day)

Sign Direction	Vehicle Type
Left Arrow (3) Right Arrow (3) Straight Arrow (1)	All Closure
Traffic Signals	
Police Monitor - Signal (1) Police Monitor - No Signal (1)	

0 0.125 0.25 0.5 Miles





PRIMARY ROUTE
 Take Exit 59
 Right onto Goose Ln.
 Left onto Boston Post Rd. (Rte. 1)
 Left onto Mungertown Rd.
 Right onto Exit 60 NB on-ramp.

SECONDARY ROUTE

SPECIAL REQUIREMENTS
 Close Boston Post Rd past Mungertown Rd.

Local PD Monitor Locations
 1. Goose Ln. at Boston Post Rd. (Rte. 1)
 2. Boston Post Rd. (Rte. 1) at Mungertown Rd.

Connecticut State Police
 Close Exit 59 N/B on-ramp as needed.

EMERGENCY CONTACTS

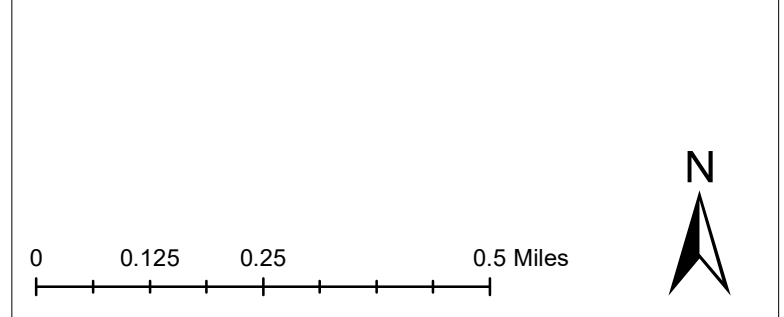
STATE
 Police Troop F: 860-399-2100
 DEEP: 860-424-3333

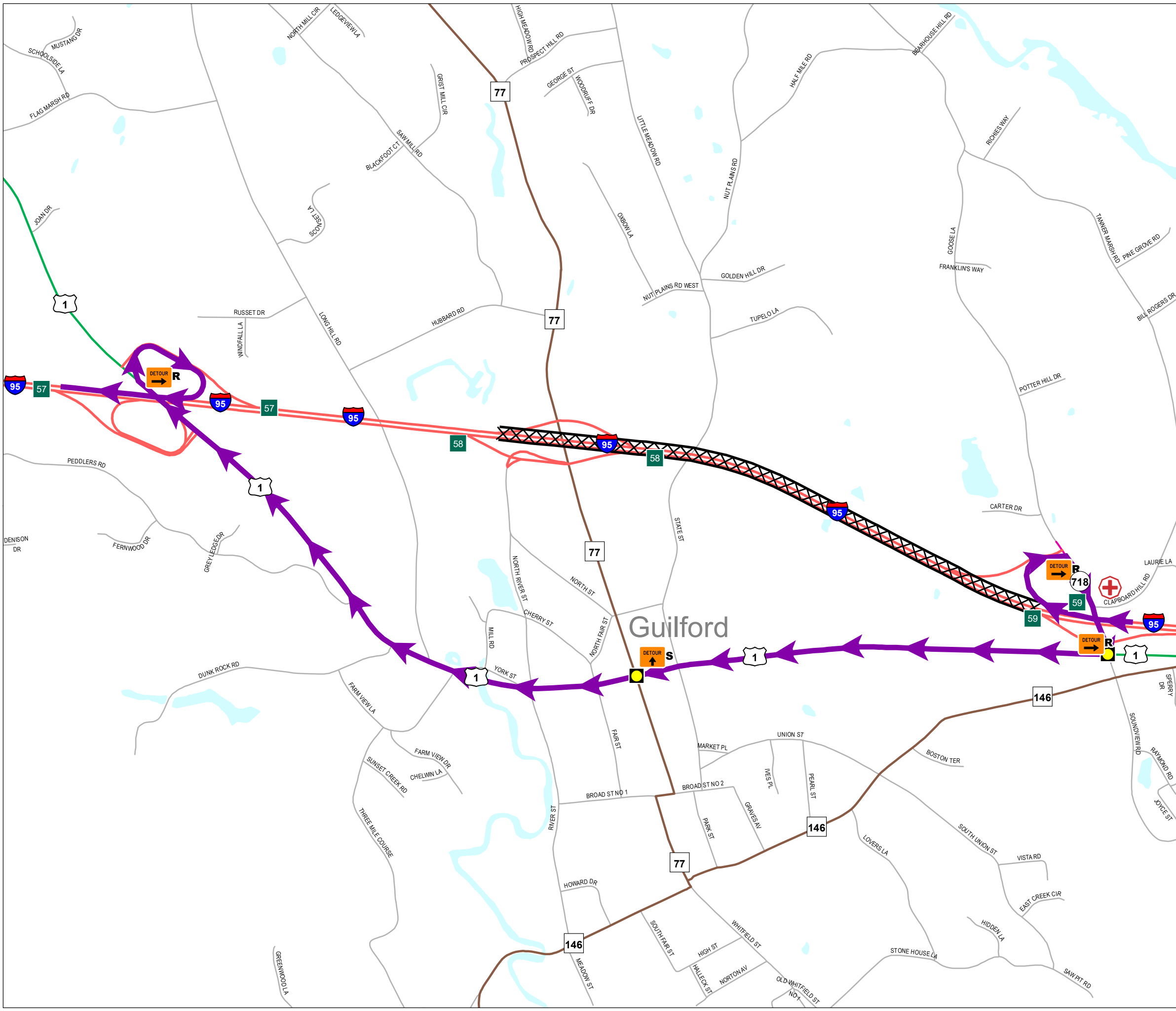
GUILFORD
 Police Dept.: 203-453-8061
 Fire Dept.: 203-453-8000

MADISON
 Police Dept.: 203-245-2721
 Fire Dept.: 203-245-2721

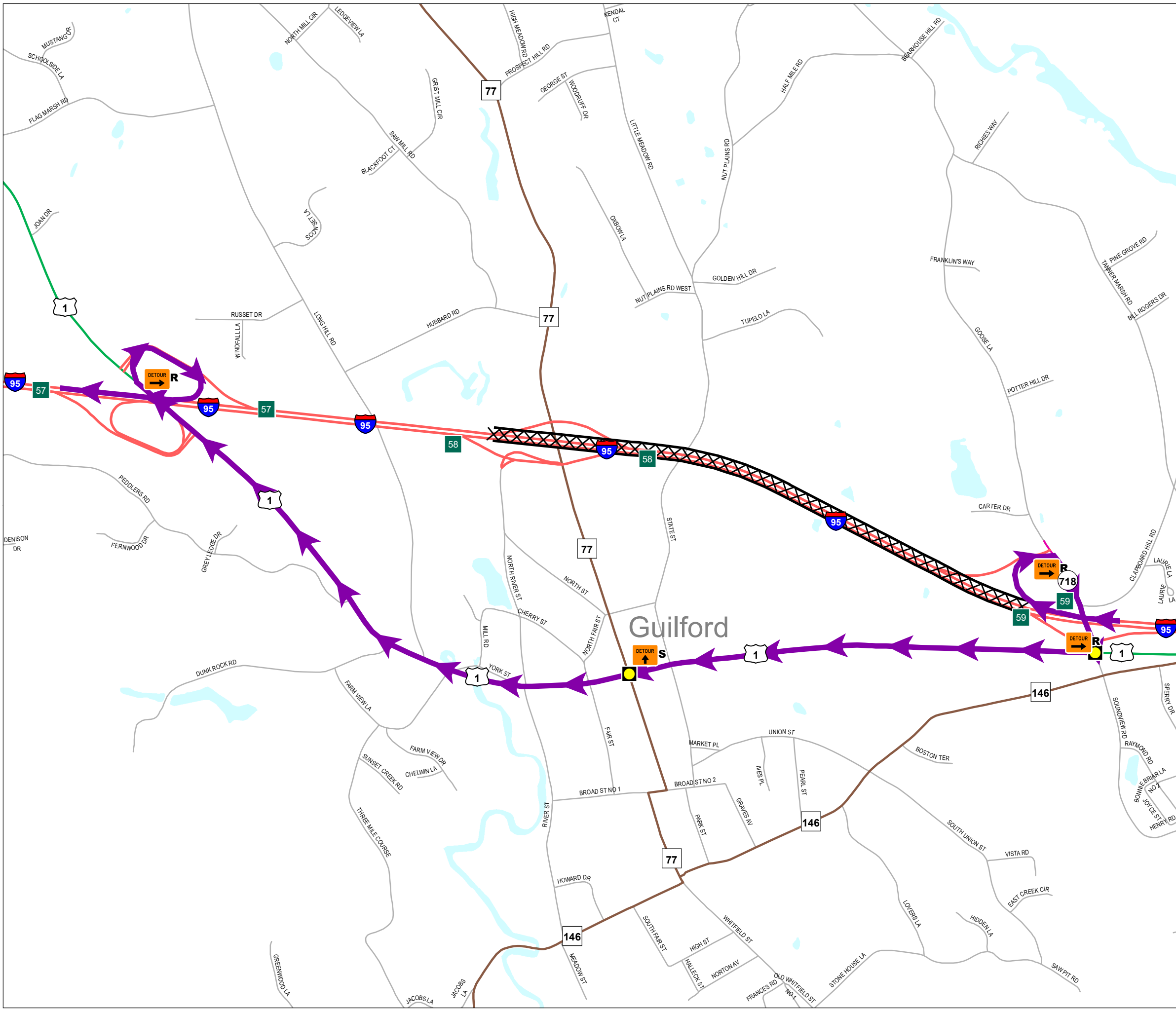
CTDOT - HIGHWAY OPERATIONS CENTER
 HOC: 800-695-0444 (24 Hour / 7 Day)

Sign Direction	Vehicle Type
L Left Arrow (3) R Right Arrow (3) S Straight Arrow (1)	All Closure
Traffic Signals	
Police Monitor - Signal (1) Police Monitor - No Signal (1)	

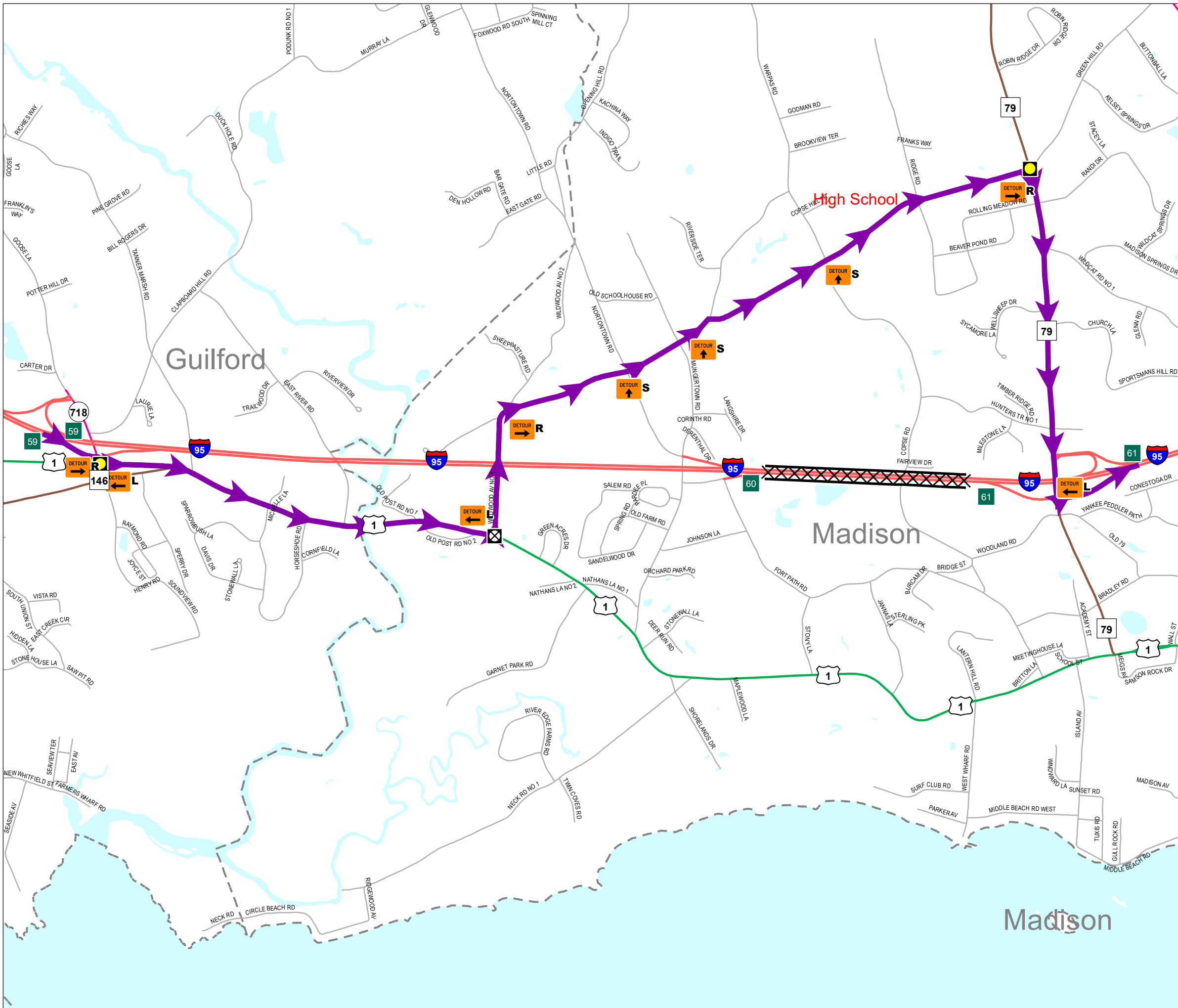




I-95 SB Exits 59-57	
Guilford	Last Updated: December 2022
PRIMARY ROUTE Take Exit 59 Right onto Goose Ln. Right onto Boston Post Rd. (Rte. 1) Right onto Exit 57 SB on-ramp.	
SECONDARY ROUTE	
SPECIAL REQUIREMENTS: Local PD Monitor: 1. Goose Ln at Boston Post Rd. 2. Boston Post Rd at Church St. Connecticut State Police 1. Close Exit 59 SB on-ramp as needed. 2. Monitor Church St. at Exit 58 SB on-ramp	
EMERGENCY CONTACTS STATE Police Troop F: 860-399-2100 DEEP: 860-424-3333 GUILFORD Police Dept.: 203-453-8061 Fire Dept.: 203-453-8000 CTDOT - HIGHWAY OPERATIONS CENTER HOC: 800-695-0444 (24 Hour / 7 Day)	
Sign Direction [DETOUR] → R Right Arrow (3) [DETOUR] ↑ S Straight Arrow (1)	Vehicle Type [Purple Arrow] All [Red Hatched] Closure Traffic Signals [Yellow Circle] Police Monitor - Signal (2)
Points of Interest [Red Cross] Hospital (1)	
DP-95S-53	



I-95 SB Exits 59-57	
Guilford	Last Updated: December 2022
PRIMARY ROUTE Take Exit 59 Right onto Goose Ln. Right onto Boston Post Rd. (Rte. 1) Right onto Exit 57 SB on-ramp.	
SECONDARY ROUTE	
SPECIAL REQUIREMENTS: Local PD Monitor: 1. Goose Ln at Boston Post Rd. 2. Boston Post Rd at Church St. Connecticut State Police 1. Close Exit 59 SB on-ramp as needed. 2. Monitor Church St. at Exit 58 SB on-ramp	
EMERGENCY CONTACTS STATE Police Troop F: 860-399-2100 DEEP: 860-424-3333 GUILFORD Police Dept.: 203-453-8061 Fire Dept.: 203-453-8000 CTDOT - HIGHWAY OPERATIONS CENTER HOC: 800-695-0444 (24 Hour / 7 Day)	
Sign Direction DETOUR R Right Arrow (3) DETOUR S Straight Arrow (1)	Vehicle Type All Closure
Traffic Signals Police Monitor - Signal (2)	
DP-95S-53	



PRIMARY ROUTE
 Take Exit 59.
 Right onto Goose Ln.
 Left onto Boston Post Rd. (Rte. 1).
 Left onto Wildwood Ave.
 Take right onto Green Hill Rd.
 Right onto Durham Rd. (Rte. 79)
 Left onto Exit 61 N/B on-ramp.

SECONDARY ROUTE

SPECIAL REQUIREMENTS
 Local PD Monitor Locations
 1. Boston Post Rd. (Rte. 1) at Goose Ln.
 2. Boston Post Rd. (Rte. 1) at Wildwood Ave.
 3. Green Hill Rd at Durham Rd.

Connecticut State Police
 Close Exit 59 & 60 N/B on-ramps as needed.

EMERGENCY CONTACTS

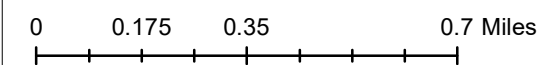
STATE
 Police Troop F: 860-399-2100
 DEEP: 860-424-3333

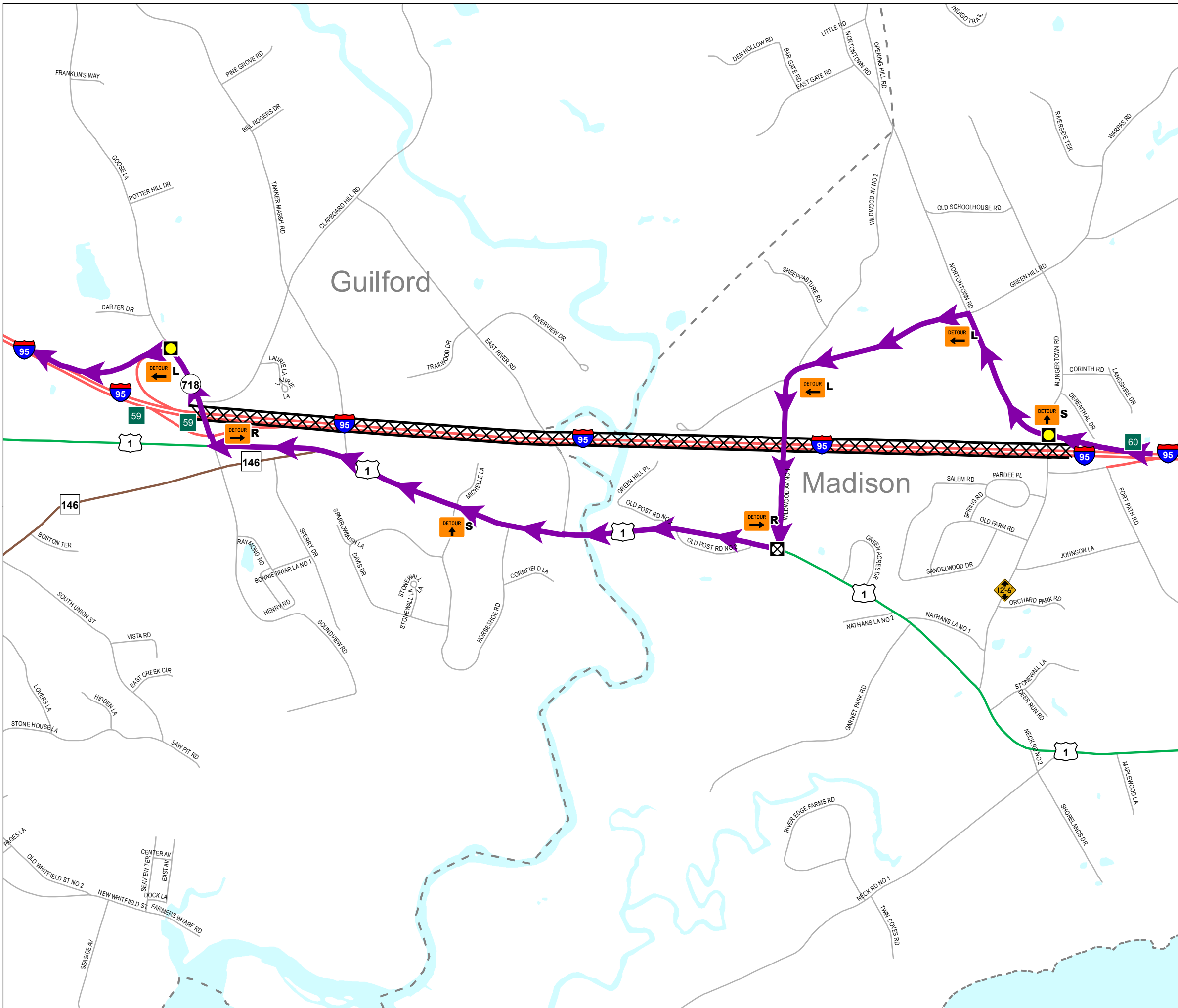
GUILFORD
 Police Dept.: 203-453-8061
 Fire Dept.: 203-453-8000

MADISON
 Police Dept.: 203-245-2721
 Fire Dept.: 203-245-2721

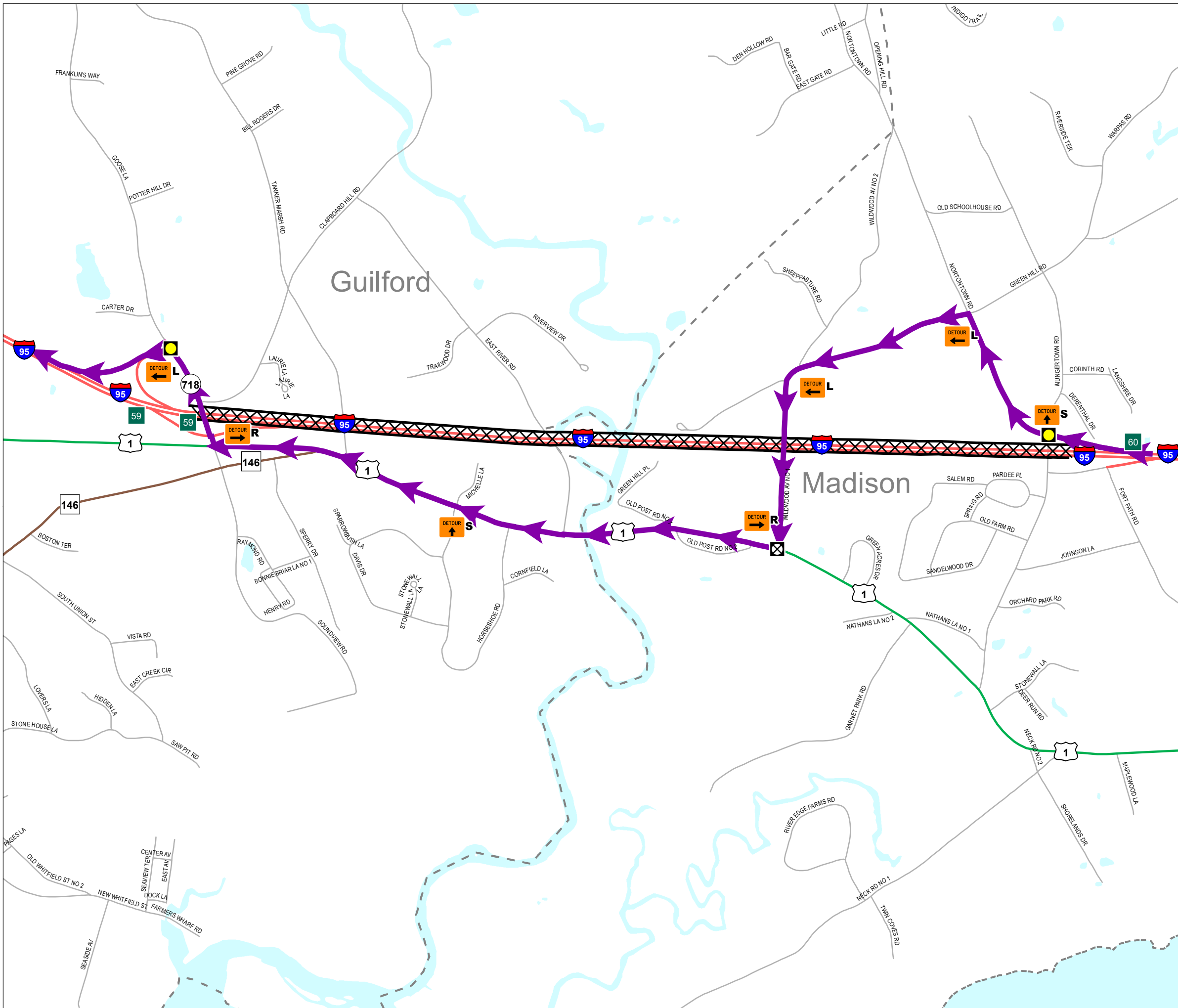
CTDOT - HIGHWAY OPERATIONS CENTER
 HOC: 800-695-0444 (24 Hour / 7 Day)

Sign Direction	Vehicle Type
L Left Arrow (3) R Right Arrow (3) S Straight Arrow (3)	All Closure
Traffic Signals	
Police Monitor - Signal (2) Police Monitor - No Signal (1)	





I-95 SB Exits 60-59		Last Updated: December 2022	
Madison / Guilford			
PRIMARY ROUTE Take Exit 60, then straight onto Nortontown Rd. Take left onto Green Hill Rd. Left onto Wildwood Ave. Right onto Boston Post Rd. (Rt 1). Right onto Goose Ln. Left onto Exit 59 SB on-ramp.			
SECONDARY ROUTE			
SPECIAL REQUIREMENTS: Local PD Monitor: 1. Exit 60 off-ramp at Nortontown Rd. 2. Wildwood Ave at Boston Post Rd.			
CONNECTICUT STATE POLICE Close Exit 60 S/B off-ramp at Mungertown Rd.			
EMERGENCY CONTACTS			
STATE Police Troop F: 860-399-2100 DEEP: 860-424-3333			
MADISON Police Dept.: 203-245-2721 Fire Dept.: 203-245-2721			
GUILFORD Police Dept.: 203-453-8061 Fire Dept.: 203-453-8000			
CTDOT - HIGHWAY OPERATIONS CENTER HOC: 800-695-0444 (24 Hour / 7 Day)			
Sign Direction Left Arrow (3) Right Arrow (2) Straight Arrow (2)		Vehicle Type All Closure Low Train Bridge (1)	
Traffic Signals Police Monitor - Signal (2) Police Monitor - No Signal (1)		Points of Interest Low Train Bridge (1)	
0 0.125 0.25 0.5 Miles			
DP-95S-54			



I-95 SB Exits 60-59
 Madison / Guilford
 Last Updated:
 December 2022

PRIMARY ROUTE
 Take Exit 60, then straight onto Nortontown Rd.
 Take left onto Green Hill Rd.
 Left onto Wildwood Ave.
 Right onto Boston Post Rd. (Rt 1).
 Right onto Goose Ln.
 Left onto Exit 59 SB on-ramp.

SECONDARY ROUTE

SPECIAL REQUIREMENTS:
 Local PD Monitor:
 1. Exit 60 off-ramp at Nortontown Rd.
 2. Wildwood Ave at Boston Post Rd.

CONNECTICUT STATE POLICE
 Close Exit 60 S/B off-ramp at Mungertown Rd.

EMERGENCY CONTACTS

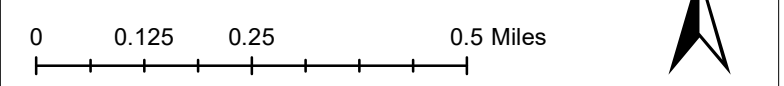
STATE
 Police Troop F: 860-399-2100
 DEEP: 860-424-3333

MADISON
 Police Dept.: 203-245-2721
 Fire Dept.: 203-245-2721

GUILFORD
 Police Dept.: 203-453-8061
 Fire Dept.: 203-453-8000

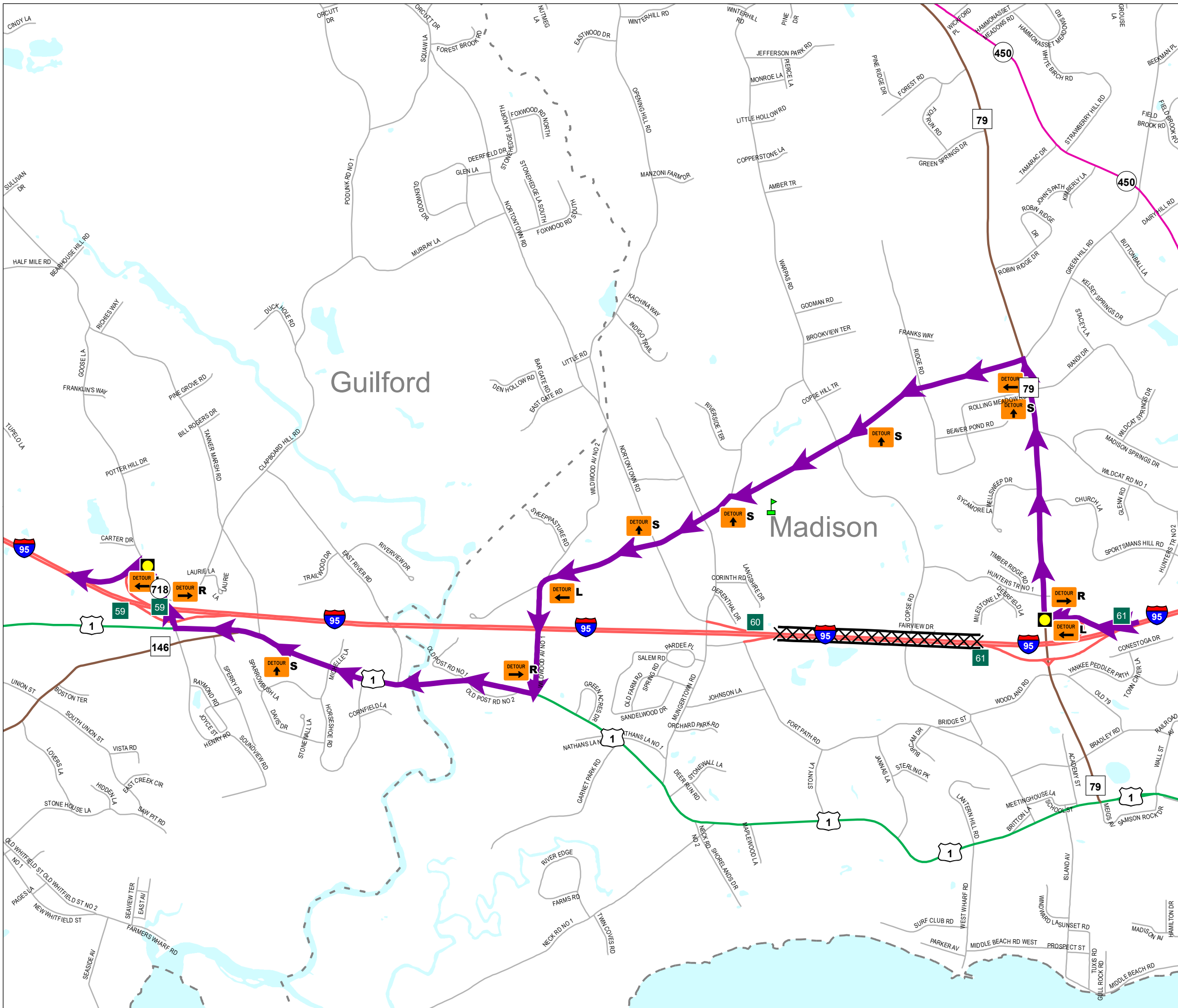
CTDOT - HIGHWAY OPERATIONS CENTER
 HOC: 800-695-0444 (24 Hour / 7 Day)

Sign Direction		Vehicle Type	
	Left Arrow (3)		All
	Right Arrow (2)		Closure
	Straight Arrow (2)		
Traffic Signals			
	Police Monitor - Signal (2)		
	Police Monitor - No Signal (1)		

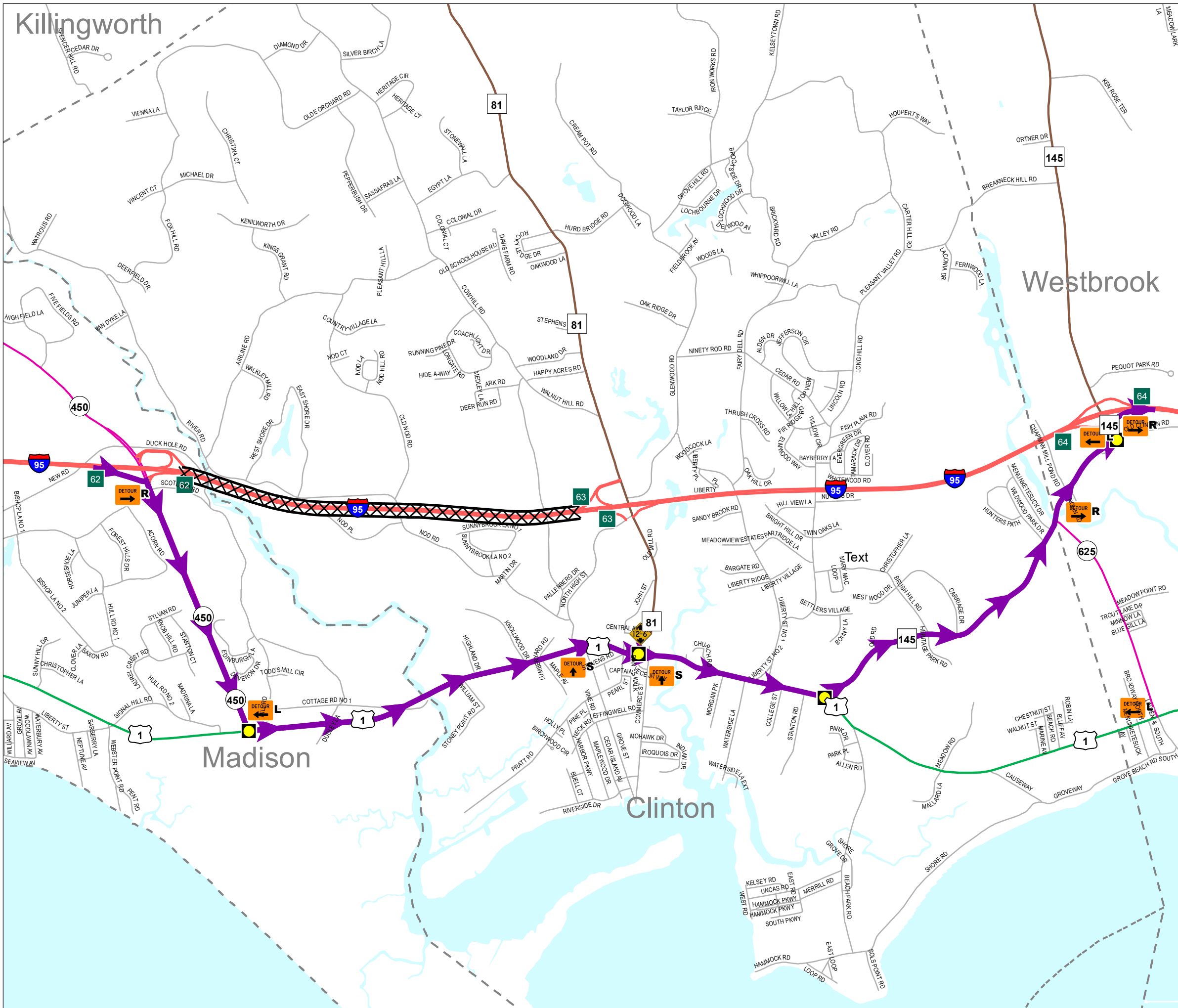




I-95 N/B EXIT 61-62	
MADISON	Date: 05/20/2024
PRIMARY ROUTE Take Exit 61, right onto Durham Rd. Left onto Boston Post Rd (Rt 1). Left onto Hammonasset Connector. Right onto Exit 62 NB on-ramp.	
SECONDARY ROUTE	
SPECIAL REQUIREMENTS	
Local Police Department Monitor <ol style="list-style-type: none"> Durham Rd at Boston Post Rd (Rt 1) Boston Post Rd (Rt 1) at Hammonasset Connector 	
Connecticut State Police <ol style="list-style-type: none"> Close Exit 61 NB on-ramp as needed. 	
EMERGENCY CONTACTS	
STATE Police Troop F: 860-399-2100 DEEP: 860-424-3333	
MADISON Police Dept.: 203-245-2721 Fire Dept.: 203-245-2721	
CTDOT Highway Operations: 800-695-0444 (24 Hours)	
Sign Direction Left Arrow (2) Right Arrow (2)	Vehicle Type All Closure
Traffic Signals Traffic Signal (5) Police Monitor - Signal (2)	
DP-95N-55	



I-95 SB Exits 61-60		Last Updated: December 2022
Madison Guilford		
PRIMARY ROUTE		
Take Exit 61.		
Right onto Durham Rd. (Rte. 79)		
Left onto Green Hill Rd.		
Left onto Wildwood Ave.		
Right onto Boston Post Rd. (Rte. 1)		
Right onto Goose Ln.		
Left onto Exit 59 SB on-ramp.		
SECONDARY ROUTE		
SPECIAL REQUIREMENTS:		
Local PD Monitor Locations		
1. Exit 61 SB off-ramp at Durham Rd.		
2. Goose Ln. at Exit 59 SB on-ramp.		
Connecticut State Police Close Exit 61 S/B on-ramp as needed.		
EMERGENCY CONTACTS		
STATE		
Police Troop F: 860-399-2100		
DEEP: 860-424-3333		
MADISON		
Police Dept.: 203-245-2721		
Fire Dept.: 203-245-2721		
GUILFORD		
Police Dept.: 203-453-8061		
Fire Dept.: 203-453-8000		
CTDOT - HIGHWAY OPERATIONS CENTER		
HOC: 800-695-0444 (24 Hour / 7 Day)		
Sign Direction		Vehicle Type
L Left Arrow (4) R Right Arrow (3) S Straight Arrow (5)	All Closure	
Traffic Signals	Points of Interest	
Police Monitor - Signal	School (1)	
DP-95S-55		



I-95 NB Exits 62-63
 Madison / Clinton / Westbrook
 Last Updated: January 2023

PRIMARY ROUTE
 Take Exit 62.
 Right onto Hammonasset Connector.
 Left onto Boston Post Rd. (Rte. 1).
 Left onto Old Post Rd (Rt 145).
 Continue onto Old Clinton Rd. (Rt 145).
 Left onto Horse Hill Rd (Rt 145).
 Right onto Exit 64 NB on-ramp.

SECONDARY ROUTE

SPECIAL REQUIREMENTS
 Local PD Monitor Locations
 1. Hammonasset Connector at Boston Post Rd. (Rt 1).
 2. Boston Post Rd. (Rt 1) at Hull St.
 3. Boston Post Rd. (Rt 1) at Old Post Rd (Rt 145).
 4. Old Clinton Rd at Horse Hill Rd.

Connecticut State Police
 Close Exit 62 NB on-ramp as needed.

EMERGENCY CONTACTS
STATE
 Police Troop F: 860-399-2100
 DEEP: 860-424-3333

MADISON
 Police Dept.: 203-245-2721
 Fire Dept.: 203-245-2721

CLINTON
 Police Dept.: 860-669-0451
 Fire Dept.: 860-669-0451

WESTBROOK
 Resident Troopers: 860-399-7304
 Fire Dept.: 860-399-9492

CTDOT - HIGHWAY OPERATIONS CENTER
 HOC: 800-695-0444 (24 Hour / 7 Day)

Sign Direction	Vehicle Type
L Left Arrow (3) R Right Arrow (3) S Straight Arrow (2)	All Closure
Traffic Signals	Points of Interest
Police Monitor - Signal (4)	Low Train Bridge (1)

0 0.25 0.5 1 Miles

DP-95N-56



PRIMARY ROUTE
 Take Exit 62.
 Left onto Hammonasset connector.
 Right onto Boston Post Rd (Rt 1).
 Right onto Durham Road (Rt 79).
 Right onto Exit 61 SB on-ramp.

SECONDARY ROUTE

SPECIAL REQUIREMENTS:
 Local PD Monitors
 1. Exit 62 SB off-ramp at Hammonasset Connector.
 2. Hammonasset Connector at Boston Post Rd.
 3. Boston Post Rd at Durham Rd.

CONNECTICUT STATE POLICE
 Close Exit 62 SB on-ramp as needed.

EMERGENCY CONTACTS

STATE
 Police Troop F: 860-399-2100
 DEEP: 860-424-3333

MADISON
 Police Dept.: 203-245-2721
 Fire Dept.: 203-245-2721

GUILFORD
 Police Dept.: 203-453-8061
 Fire Dept.: 203-453-8000

CTDOT - HIGHWAY OPERATIONS CENTER
 HOC: 800-695-0444 (24 Hour / 7 Day)

Sign Direction	Vehicle Type
Left Arrow (1) Right Arrow (3) Straight Arrow (2)	All Closure

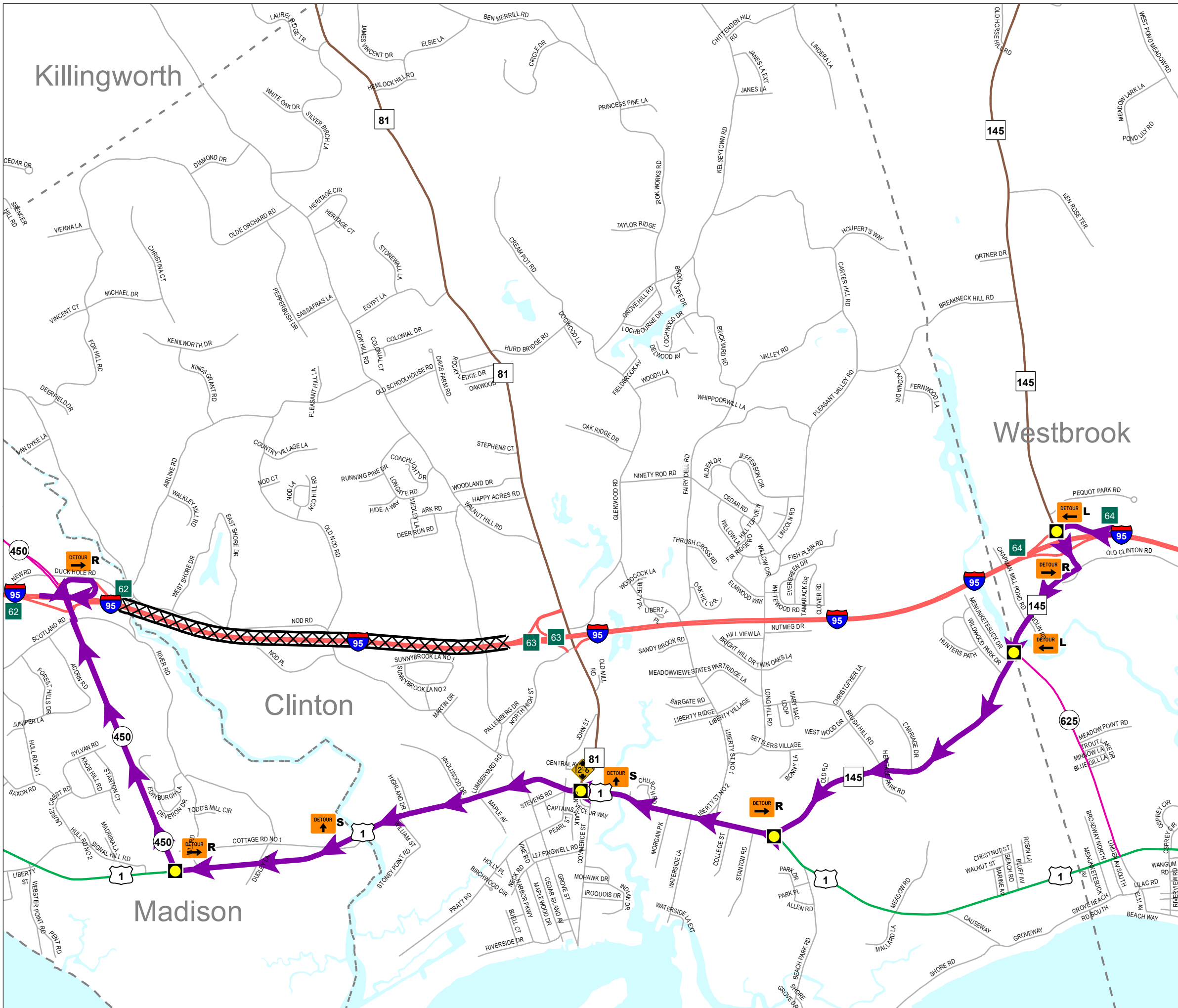
Traffic Signals
 Police Monitor - Signal (3)

0 0.125 0.25 0.5 Miles

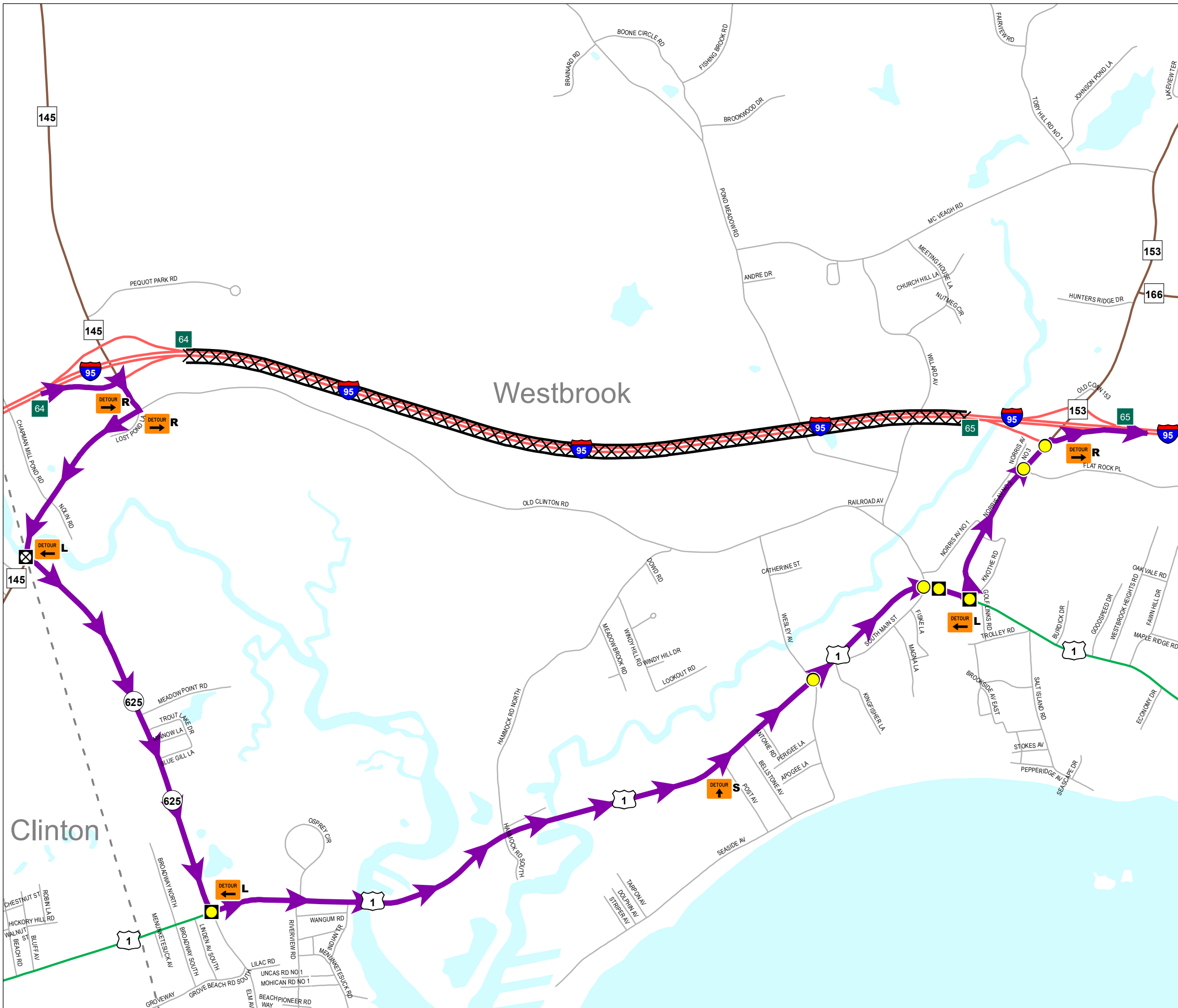
DP-95S-56



I-95 NB Exits 63-64		Last Updated: January 2023	
Madison / Clinton / Westbrook			
PRIMARY ROUTE			
Take Exit 62. Right onto Hammonasset Connector. Left onto Boston Post Rd. (Rte. 1). Left onto Old Post Rd (Rt 145). Continue onto Old Clinton Rd. (Rt 145). Left onto Horse Hill Rd (Rt 145). Right onto Exit 64 NB on-ramp.			
SECONDARY ROUTE			
SPECIAL REQUIREMENTS			
Local PD Monitor Locations			
<ol style="list-style-type: none"> 1. Hammonasset Connector at Boston Post Rd. (Rt 1). 2. Boston Post Rd. (Rt 1) at Hull St. 3. Boston Post Rd. (Rt 1) at Old Post Rd (Rt 145). 4. Old Clinton Rd at Horse Hill Rd. 			
Connecticut State Police Close Exit 62 NB on-ramp as needed.			
EMERGENCY CONTACTS			
STATE			
Police Troop F: 860-399-2100 DEEP: 860-424-3333			
MADISON			
Police Dept.: 203-245-2721 Fire Dept.: 203-245-2721			
CLINTON			
Police Dept.: 860-669-0451 Fire Dept.: 860-669-0451			
WESTBROOK			
Resident Troopers: 860-399-7304 Fire Dept.: 860-399-9492			
CTDOT - HIGHWAY OPERATIONS CENTER			
HOC: 800-695-0444 (24 Hour / 7 Day)			
Sign Direction		Vehicle Type	
DETOUR L	Left Arrow (3)	▲	All
DETOUR R	Right Arrow (2)	▬▬▬	Closure
DETOUR S	Straight Arrow (2)	●	Police Monitor - Signal (4)
Traffic Signals		Points of Interest	
●	Police Monitor - Signal (4)	⚠	Low Train Bridge (1)
0 0.25 0.5 1 Miles			
N			



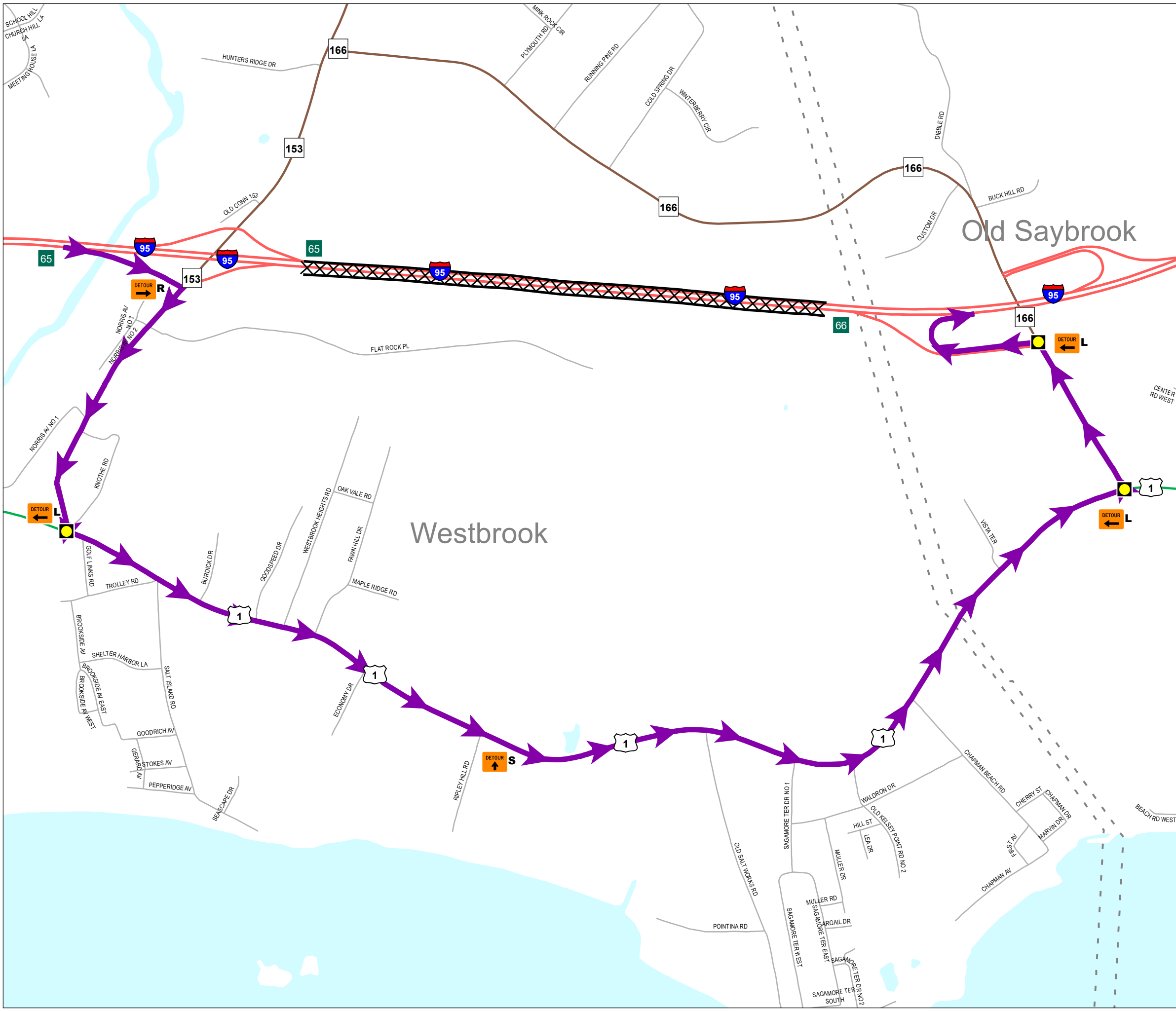
I-95 SB EXIT 63-62		Last Updated: January 2023	
Westbrook / Clinton / Madison			
PRIMARY ROUTE Take Exit 64. Left onto Horse Hill Rd (Rt 145). Right onto Old Clinton Rd (Rt 145). Continue onto Old Post Rd (Rt 145). Right onto Boston Post Rd (Rt 1) Right on Hammonasset Connector to Exit 62 SB on-ramp.			
SECONDARY ROUTE			
SPECIAL REQUIREMENTS: LOCAL PD MONITOR LOCATIONS 1. Exit 64 SB off-ramp at Horse Hill Rd. 2. Old Clinton Rd at Grove Beach Rd. 3. Old Post Rd at Boston Post Rd. 4. Boston Post Rd at Hull St. 5. Boston Post Rd at Hammonasset Connector.			
CONNECTICUT STATE POLICE 1. Close Exit 63 SB on-ramp as needed. 2. Close Exit 64 SB on-ramp as needed.			
EMERGENCY CONTACTS			
STATE Police Troop F: 860-399-2100 DEEP: 860-424-3333			
WESTBROOK Resident Troopers: 860-399-7304 Fire Dept.: 860-399-9492			
CLINTON Police Dept.: 860-669-0451 Fire Dept.: 860-669-0451			
MADISON Police Dept.: 203-245-2721 Fire Dept.: 203-245-2721			
CTDOT - HIGHWAY OPERATIONS CENTER HOC: 800-695-0444 (24 Hour / 7 Day)			
Sign Direction		Vehicle Type	
DETOUR L	Left Arrow (2)	➔	All
DETOUR R	Right Arrow (4)	⚡	Closure
DETOUR S	Straight Arrow (2)	⚠	Points of Interest
●	Police Monitor - Signal (5)	⚠	Low Train Bridge (1)
0 0.25 0.5 1 Miles			
N			
DP-95S-57			



I-95 N/B EXIT 64-65		Date: 05/20/2024
WESTBROOK		
<p>PRIMARY ROUTE Take Exit 64. Right onto Horse Hill Rd. Right onto Old Clinton Rd. Left onto Grove Beach Rd. Left onto Boston Post Rd (Rt 1). Left onto Essex Rd Right onto Exit 65 NB on-ramp.</p>		
<p>SECONDARY ROUTE</p>		
<p>SPECIAL REQUIREMENTS</p> <p>Local Police Department Monitor</p> <ol style="list-style-type: none"> 1. Old Clinton Rd at Grove Beach Rd 2. Grove Beach Rd at Boston Post Rd (Rt 1) 3. Boston Post Rd at Essex Rd 4. Boston post Rd at Westbrook Pl <p>Connecticut State Police</p> <ol style="list-style-type: none"> 1. Close Exit 64 NB on-ramp as needed. 		
<p>EMERGENCY CONTACTS</p> <p>STATE Police Troop F: 860-399-2100 DEEP: 860-424-3333</p> <p>WESTBROOK Resident Troopers: 860-399-7304 Fire Dept: 860-399-9492</p> <p>CTDOT Highway Operations: 800-695-0444 (24 Hours)</p>		
<p>Sign Direction</p> <ul style="list-style-type: none"> L Left Arrow (3) R Right Arrow (3) S Straight Arrow (1) 		<p>Vehicle Type</p> <ul style="list-style-type: none"> All Closure
<p>Traffic Signals</p> <ul style="list-style-type: none"> Traffic Signal (4) Police Monitor - Signal (3) Police Monitor - No Signal (1) 		
<p>0 0.125 0.25 0.5 Miles</p>		
DP-95N-58		



I-95 SB Exits 64-63		Last Updated: January 2023
Westbrook / Clinton / Madison		
PRIMARY ROUTE Take Exit 64. Left onto Horse Hill Rd (Rt 145). Right onto Old Clinton Rd (Rt 145). Continue onto Old Post Rd (Rt 145). Right onto Boston Post Rd (Rt 1) Right on Hammonasset Connector to Exit 62 SB on-ramp.		
SECONDARY ROUTE		
SPECIAL REQUIREMENTS: LOCAL PD MONITOR LOCATIONS 1. Exit 64 SB off-ramp at Horse Hill Rd. 2. Old Clinton Rd at Grove Beach Rd. 3. Old Post Rd at Boston Post Rd. 4. Boston Post Rd at Hull St. 5. Boston Post Rd at Hammonasset Connector.		
CONNECTICUT STATE POLICE 1. Close Exit 63 SB on-ramp as needed. 2. Close Exit 64 SB on-ramp as needed.		
EMERGENCY CONTACTS		
STATE Police Troop F: 860-399-2100 DEEP: 860-424-3333		
WESTBROOK Resident Troopers: 860-399-7304 Fire Dept.: 860-399-9492		
CLINTON Police Dept.: 860-669-0451 Fire Dept.: 860-669-0451		
MADISON Police Dept.: 203-245-2721 Fire Dept.: 203-245-2721		
CTDOT - HIGHWAY OPERATIONS CENTER HOC: 800-695-0444 (24 Hour / 7 Day)		
Sign Direction Left Arrow (2) Right Arrow (4) Straight Arrow (2)	Vehicle Type All Closure	Traffic Signals Police Monitor - Signal (3)
		Points of Interest Low Train Bridge (1)
0 0.25 0.5 1 Miles 		
DP-95S-58		



I-95 NB Exits 65-66

Westbrook Old Saybrook	Last Updated: January 2023
---------------------------	-------------------------------

PRIMARY ROUTE
 Take Exit 65.
 Right onto Essex Rd (Rt 153).
 Left onto Boston Post Rd (Rt 1).
 Left onto Spencer Plain Rd (Rt 166).
 Left onto Exit 66 NB on-ramp.

SECONDARY ROUTE

SPECIAL REQUIREMENTS

LOCAL P.D. MONITOR LOCATIONS

- Essex Rd (Rt 153) at Boston Post Rd (Rt 1)
- Boston Post Rd (Rt 1) at Spencer Plain Rd (Rt 166)

CONNECTICUT STATE POLICE

- Close Exit 65 N/B on-ramp as needed.
- Monitor Spencer Plain Rd (Rt 166) @ Exit 66 N/B on-ramp.

EMERGENCY CONTACTS

STATE
 Police Troop F: 860-399-2100
 DEEP: 860-424-3333

WESTBROOK
 Resident Troopers: 860-399-7304
 Fire Dept.: 860-399-9492

OLD SAYBROOK
 Police and Fire Depts: 860-395-3142

CTDOT - HIGHWAY OPERATIONS CENTER
 HOC: 800-695-0444 (24 Hour / 7 Day)

Sign Direction	Vehicle Type
L	All
R	Closure
S	

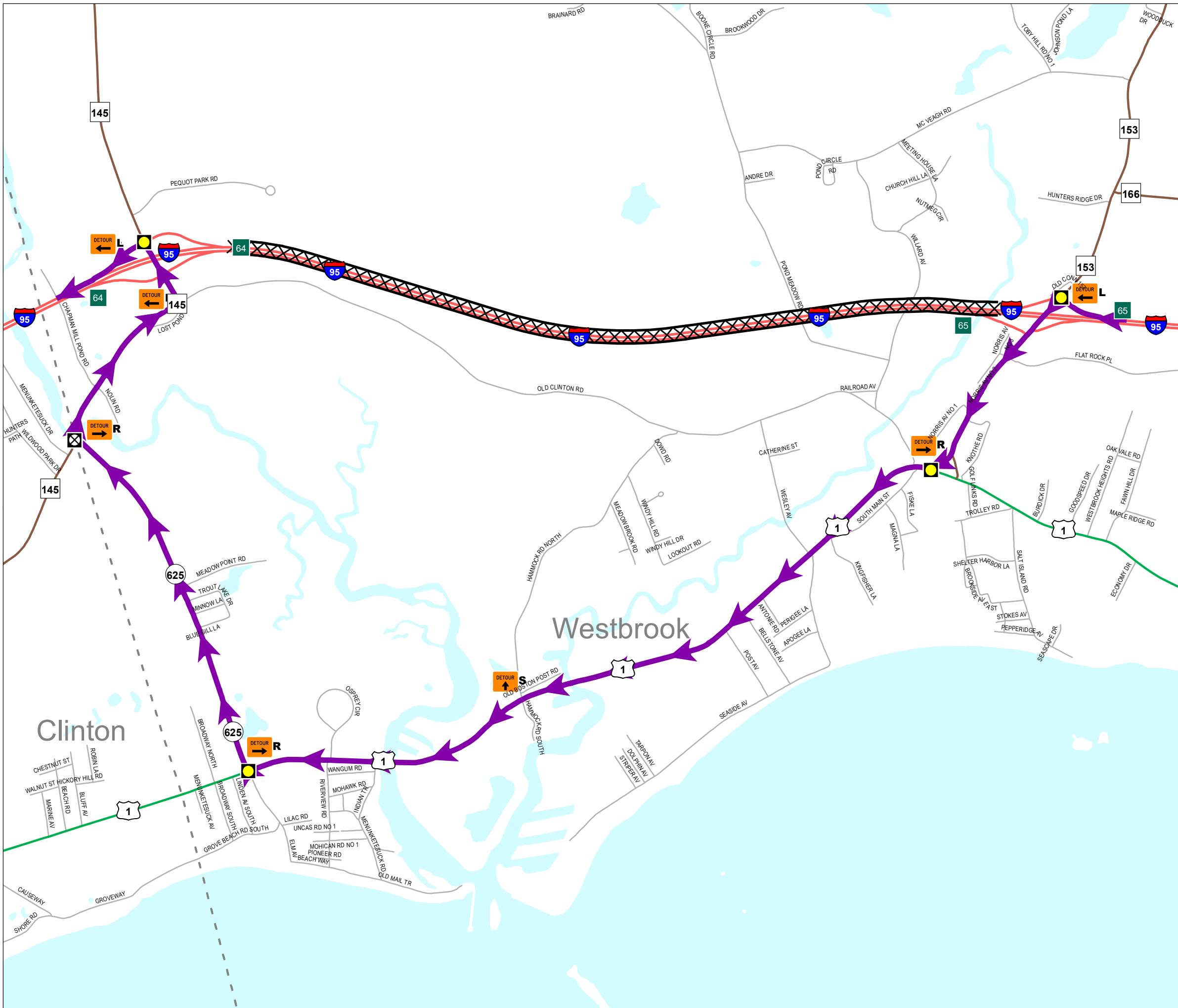
Traffic Signals

- Police Monitor - Signal

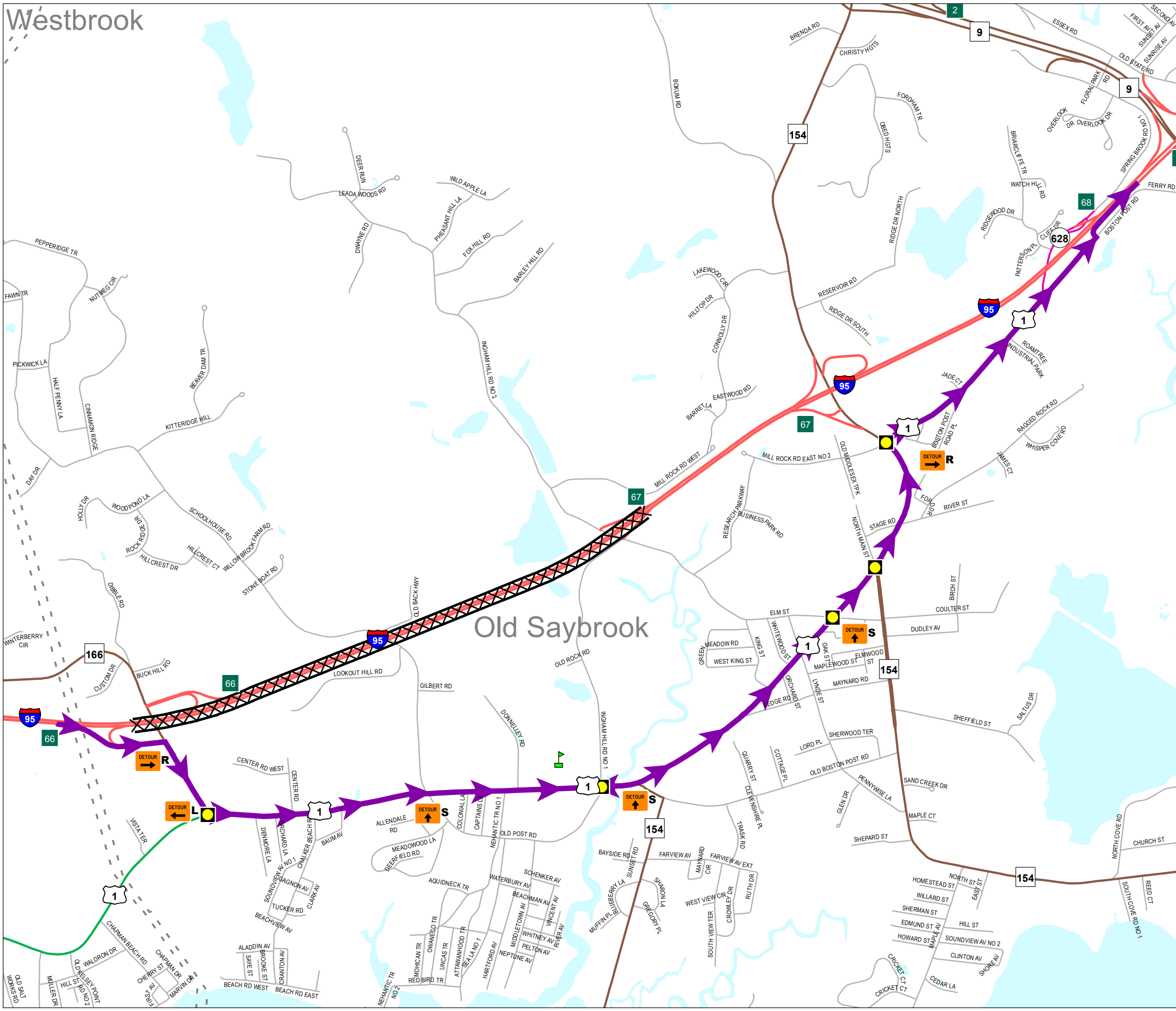
0 0.075 0.15 0.3 Miles

N

DP-95N-59



I-95 SB Exits 65-64		Last Updated: January 2023
Westbrook		
PRIMARY ROUTE		
Take Exit 65.		
Left onto Essex Rd.		
Right onto Boston Post Rd. (Rt 1).		
Right onto Grove Beach Rd.		
Right onto Old Clinton Rd.		
Left onto Horse Rd.		
Left onto Exit 64 SB on-ramp.		
SECONDARY ROUTE		
SPECIAL REQUIREMENTS:		
Local PD Monitor Locations		
<ol style="list-style-type: none"> 1. Exit 65 SB off-ramp at Essex Rd. 2. Essex Rd at Boston Post Rd. 3. Boston Post Rd at Grove Beach Rd. 4. Grove Beach Rd at Old Clinton Rd. 5. Old Clinton Rd at Horse Rd. 6. Horse Rd at Exit 64 SB on-ramp. 		
Connecticut State Police Close Exit 65 S/B on-ramp as needed.		
EMERGENCY CONTACTS		
STATE		
Police Troop F: 860-399-2100		
DEEP: 860-424-3333		
WESTBROOK		
Resident Troopers: 860-399-7304		
Fire Dept.: 860-399-9492		
CTDOT - HIGHWAY OPERATIONS CENTER		
HOC: 800-695-0444 (24 Hour / 7 Day)		
Sign Direction		Vehicle Type
L Left Arrow (3) R Right Arrow (3) S Straight Arrow (1)	All Closure	
Traffic Signals		
Police Monitor - Signal (5) Police Monitor - No Signal (1)		
DP-95S-59		



I-95 NB Exits 66-67

Westbrook Old Saybrook	Last Updated: 1/2023
---------------------------	-------------------------

PRIMARY ROUTE
 Take Exit 66.
 Right onto Spencer Plain Rd (Rt 166).
 Left onto Boston Post Rd (Rt 1).
 Continue right on Boston Post Rd (Rt 1).
 Straight onto Exit 68 NB on-ramp.

SECONDARY ROUTE

- SPECIAL REQUIREMENTS**
- Local Police department Monitor
1. Spencer Plain Rd (Rt 166) at Boston Post Rd (Rt 1)
 2. Boston Post Rd at School House Rd
 3. Boston Post Rd at Elm St
 4. Boston Post Rd at Rt 154
 5. Boston Post Rd at Boston Post Rd
- Connecticut State Police
1. Close Exit 66 NB on-ramp as needed.

EMERGENCY CONTACTS

STATE
 Police Troop F: 860-399-2100
 DEEP: 860-424-3333

WESTBROOK
 Resident Troopers: 860-399-7304
 Fire Dept.: 860-399-9492

OLD SAYBROOK
 Police and Fire Depts: 860-395-3142

CTDOT - HIGHWAY OPERATIONS CENTER
 HOC: 800-695-0444 (24 Hour / 7 Day)

Sign Direction	Vehicle Type
L Left Arrow (1)	All
R Right Arrow (2)	Closure
S Straight Arrow (3)	Points of Interest
Police Monitor - Signal (5)	School (1)

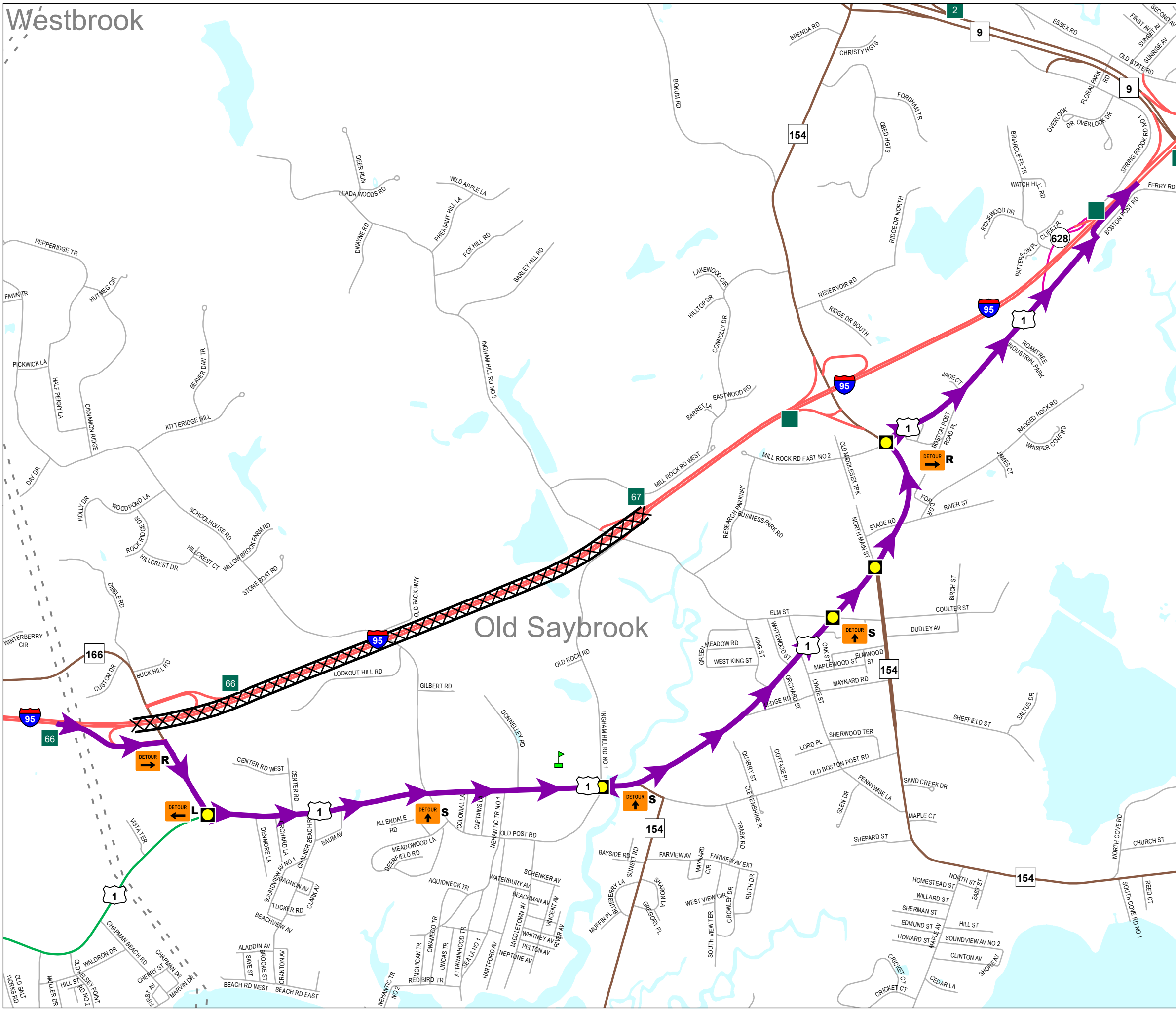
Traffic Signals

Police Monitor - Signal (5)

0 0.175 0.35 0.7 Miles

N

DP-95N-60



I-95 NB Exits 66-67

Westbrook Old Saybrook	Last Updated: January 2023
---------------------------	-------------------------------

PRIMARY ROUTE
 Take Exit 66.
 Right onto Spencer Plain Rd (Rt 166).
 Left onto Boston Post Rd (Rt 1).
 Continue right on Boston Post Rd (Rt 1).
 Straight onto Exit 68 NB on-ramp.

SECONDARY ROUTE

- SPECIAL REQUIREMENTS**
- LOCAL P.D. MONITOR LOCATIONS**
1. Spencer Plain Rd (Rt 166) at Boston Post Rd (Rt 1).
 2. Boston Post Rd at School House Rd.
 3. Boston Post Rd at Elm St.
 4. Boston Post Rd at Rt 154.
 5. Boston Post Rd at Boston Post Rd.
- CONNECTICUT STATE POLICE**
1. Close Exit 66 N/B on-ramp as needed.

EMERGENCY CONTACTS

STATE
 Police Troop F: 860-399-2100
 DEEP: 860-424-3333

WESTBROOK
 Resident Troopers: 860-399-7304
 Fire Dept.: 860-399-9492

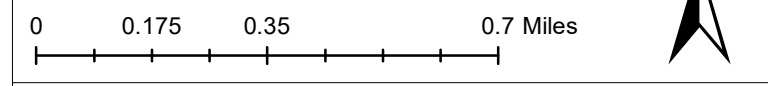
OLD SAYBROOK
 Police and Fire Depts: 860-395-3142

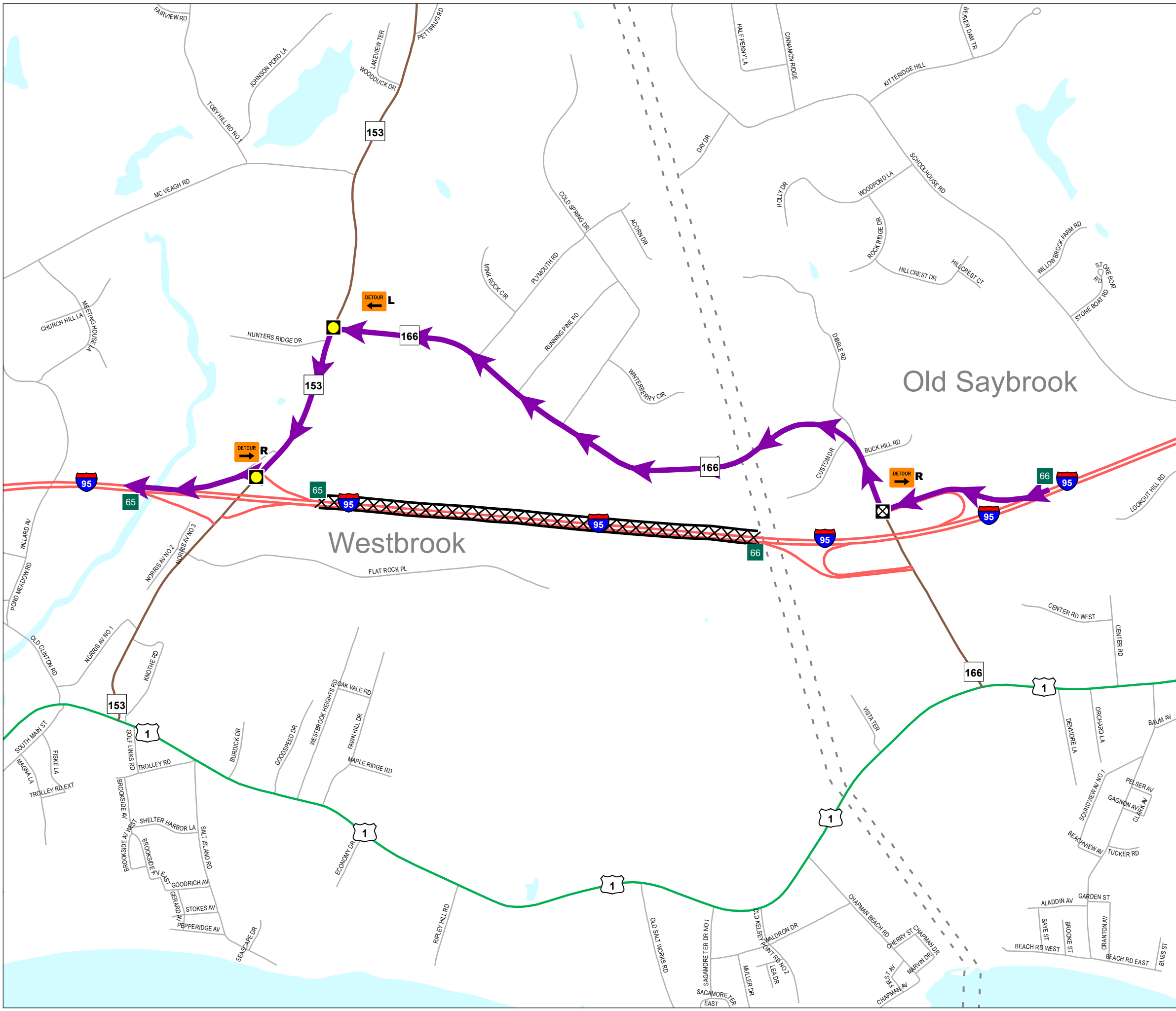
CTDOT - HIGHWAY OPERATIONS CENTER
 HOC: 800-695-0444 (24 Hour / 7 Day)

Sign Direction	Vehicle Type
L Left Arrow (1)	All
R Right Arrow (2)	Closure
S Straight Arrow (3)	Points of Interest
Police Monitor - Signal (5)	School (1)

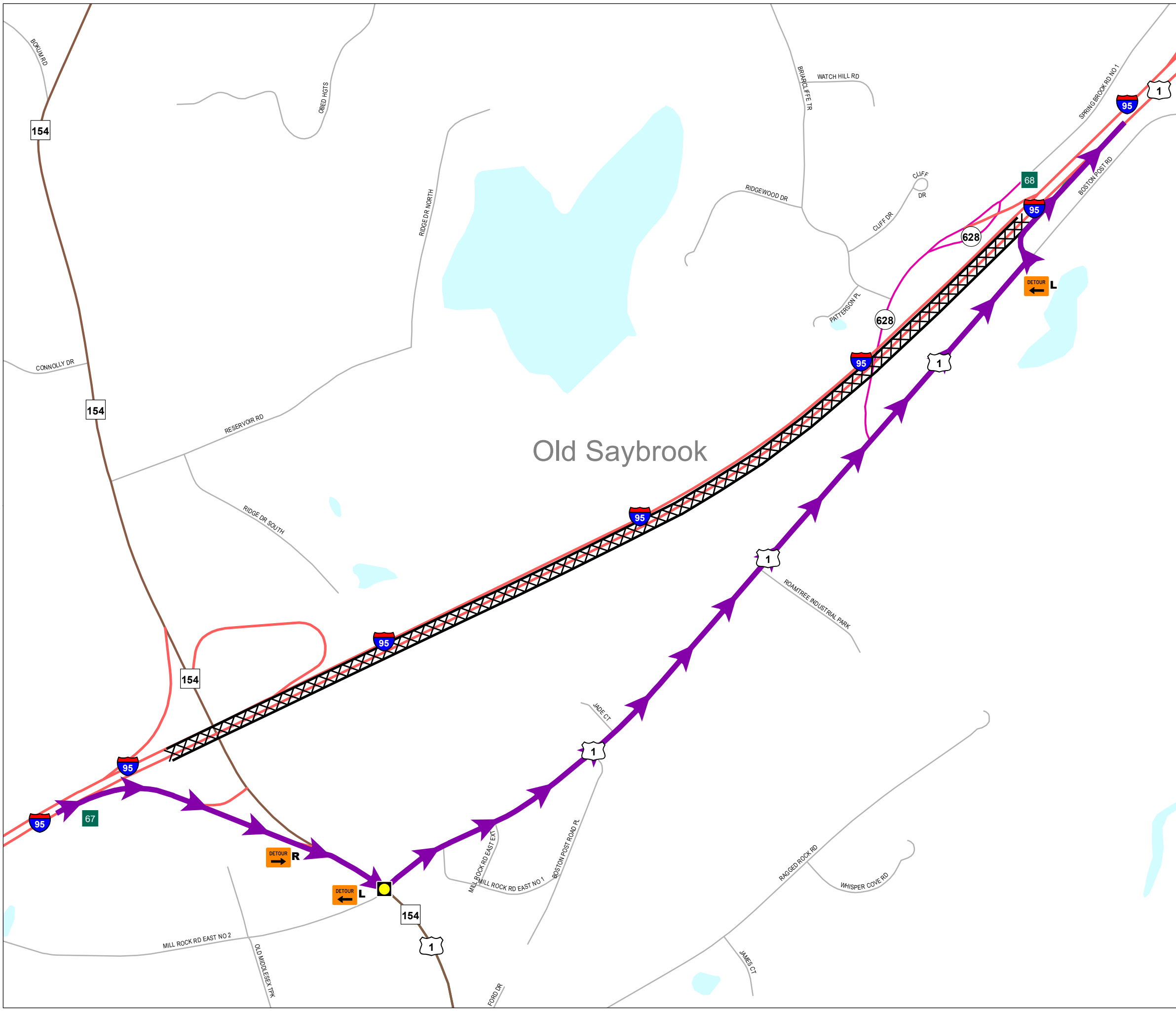
Traffic Signals

Police Monitor - Signal (5)





I-95 SB Exits 66-65		Last Updated: January 2023
Old Saybrook Westbrook		
PRIMARY ROUTE Take Exit 66. Right on Rt 166. Left on Essex Rd (Rt 153). Right on Exit 65 SB on-ramp.		
SECONDARY ROUTE		
SPECIAL REQUIREMENTS Local PD Monitor Locations 1. Exit 66 SB off-ramp at Rt 166. 2. Rt 166 at Essex Rd. 3. Essex Rd at Exit 65 SB on-ramp. Connecticut State Police Close Exit 66 SB on-ramp as needed.		
EMERGENCY CONTACTS STATE Police Troop F: 860-399-2100 DEEP: 860-424-3333 OLD SAYBROOK Police and Fire Depts: 860-395-3142 WESTBROOK Resident Troopers: 860-399-7304 Fire Dept.: 860-399-9492 CTDOT - HIGHWAY OPERATIONS CENTER HOC: 800-695-0444 (24 Hour / 7 Day)		
Sign Direction DETOUR L Left Arrow (1) DETOUR R Right Arrow (2)		Vehicle Type All Closure
Traffic Signals Yellow Circle Police Monitor - Signal (2) Black Square Police Monitor - No Signal (1)		
0 0.1 0.2 0.4 Miles		
DP-95S-60		



I-95 NB Exits 67-68

Old Saybrook	Last Updated: January 2023
--------------	-------------------------------

PRIMARY ROUTE
 Take Exit 67, right onto Middlesex Turnpike, left onto Boston Post Rd (Rt 1), left onto Exit 68 N/B on-ramp.

SECONDARY ROUTE

SPECIAL REQUIREMENTS

Local PD Monitor Locations

- Middlesex Turnpike at Boston Post Rd (Rt 1).

Connecticut State Police

- Monitor Boston Post Rd (Rt 1) at Exit 68 N/B on-ramp.

EMERGENCY CONTACTS

STATE
 Police Troop F: 860-399-2100
 DEEP: 860-424-3333

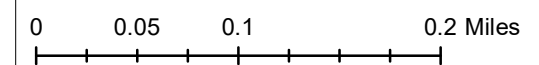
OLD SAYBROOK
 Police and Fire Depts: 860-395-3142

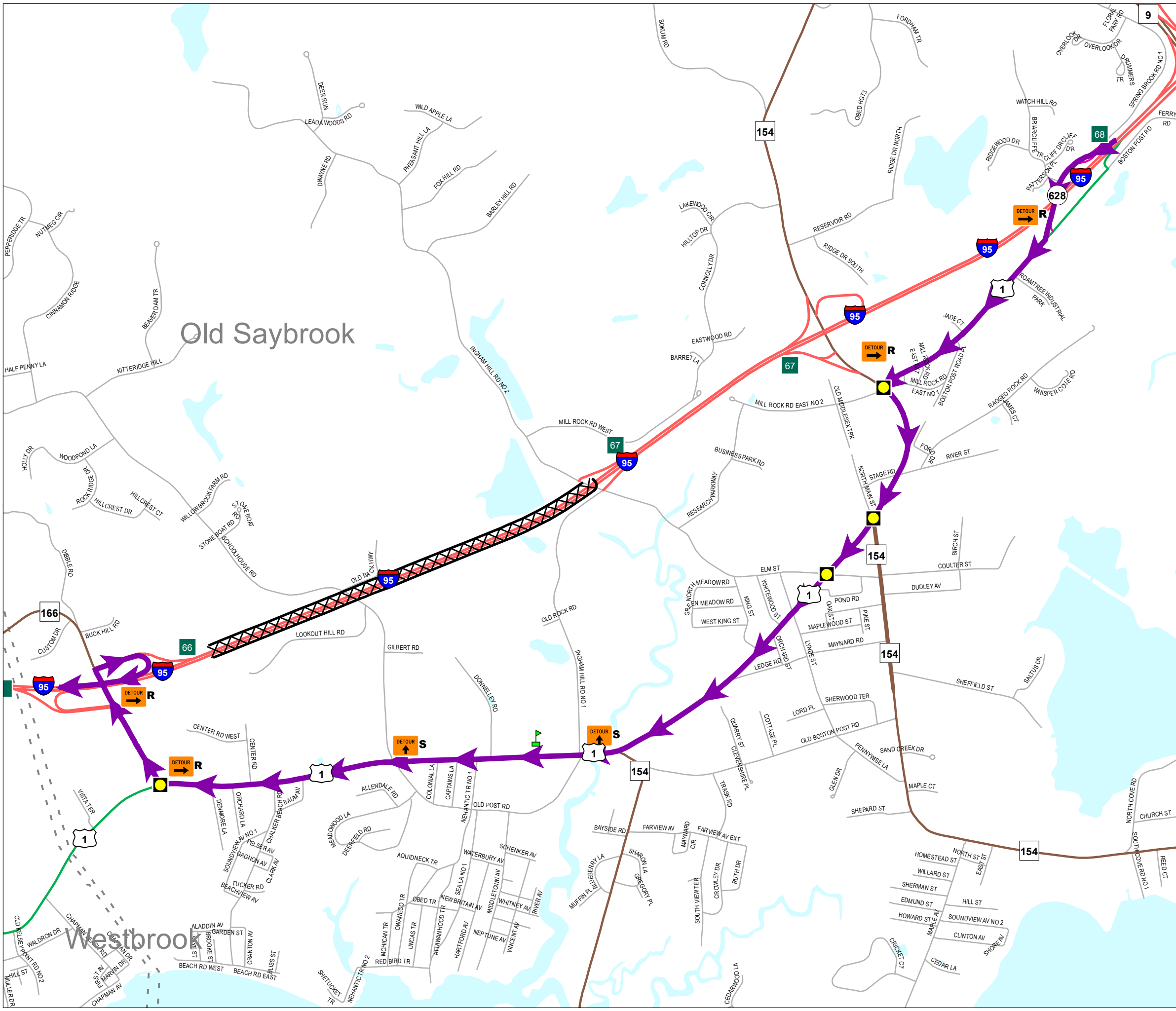
CTDOT - HIGHWAY OPERATIONS CENTER
 HOC: 800-695-0444 (24 Hour / 7 Day)

Sign Direction	Vehicle Type
L Left Arrow (2) R Right Arrow (1)	All Closure

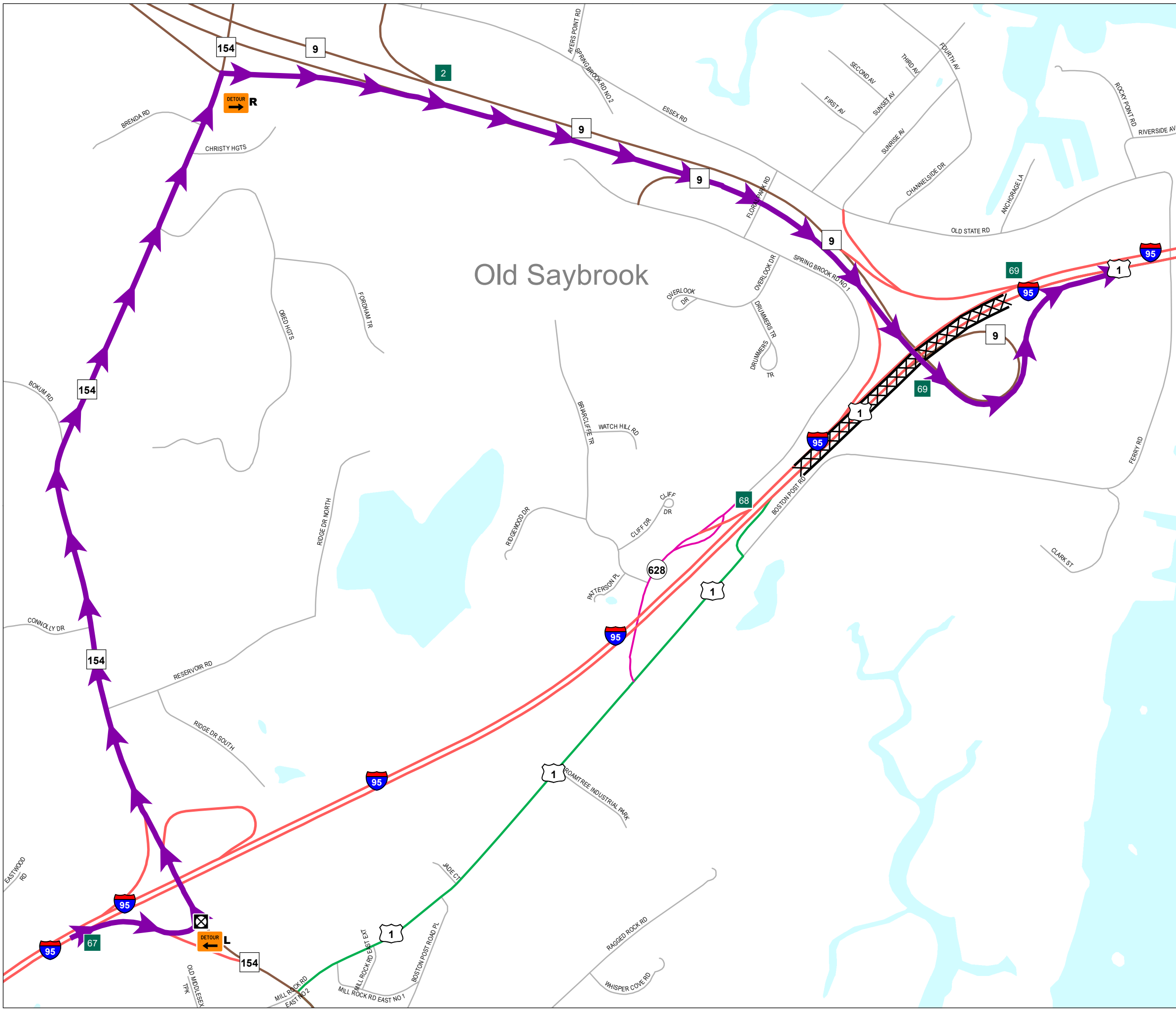
Traffic Signals

Police Monitor - Signal (1)

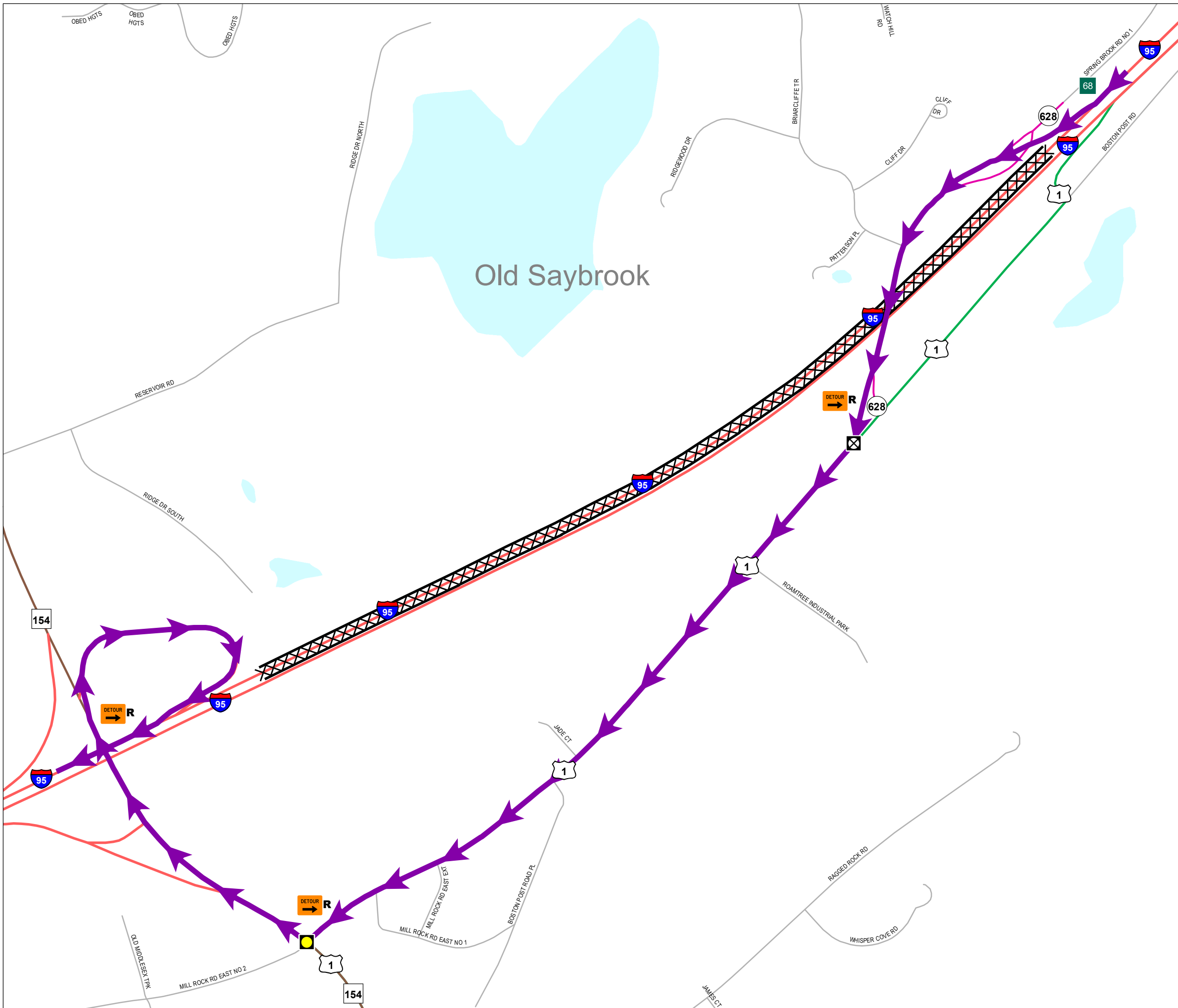




I-95 SB Exits 67-66	
Old Saybrook	Last Updated: January 2023
PRIMARY ROUTE Take Exit 68 to Merge onto Spring Brook Rd (Rt 628) to Right onto Rt 1 (Boston Post Rd). Follow Rt 1. Follow Boston post Rd to Right onto Spencer Plain Rd (Rt 166). Follow Spencer Plain Rd to Right onto Exit 66 S/B on-ramp.	
SECONDARY ROUTE	
SPECIAL REQUIREMENTS	
LOCAL P.D. MONITOR LOCATIONS	
<ol style="list-style-type: none"> 1. Elm St at Boston Post Rd. 2. Boston Post Rd at Spencer Plain Rd. 	
CONNECTICUT STATE POLICE	
<ol style="list-style-type: none"> 1. Close Exit 67 S/JB on-ramp to trucks only, as needed. 2. Monitor Exit 67 S/B off-ramp at Elm St. 3. Monitor Spencer Plain Rd at Exit 66 S/B on-ramp. 	
EMERGENCY CONTACTS	
STATE	
Police Troop F: 860-399-2100 DEEP: 860-424-3333	
OLD SAYBROOK	
Police and Fire Depts: 860-395-3142	
CTDOT - HIGHWAY OPERATIONS CENTER	
HOC: 800-695-0444 (24 Hour / 7 Day)	
Sign Direction R Right Arrow (4) S Straight Arrow (2)	Vehicle Type All Closure
Traffic Signals Police Monitor - Signal (4)	Points of Interest School (1)
0 0.15 0.3 0.6 Miles	
DP-95S-61	



I-95 NB Exits 68-69	
Old Saybrook	Last Updated: January 2023
PRIMARY ROUTE Take Exit 67, left onto Middlesex Turnpike (Rt 154), right onto Rt 9 Exit 2 S/B on-ramp. Follow Rt 9 S/B to I-95 N/B.	
SECONDARY ROUTE	
SPECIAL REQUIREMENTS Local Police Monitors 1. Monitor Exit 67 NB off-ramp at Middlesex Turnpike (Rt 154). Connecticut State Police 1. Close Exit 68 NB on-ramp as needed.	
EMERGENCY CONTACTS STATE Police Troop F: 860-399-2100 DEEP: 860-424-3333 OLD SAYBROOK Police and Fire Depts: 860-395-3142 CTDOT - HIGHWAY OPERATIONS CENTER HOC: 800-695-0444 (24 Hour / 7 Day)	
Sign Direction Left Arrow (1) Right Arrow (1)	Vehicle Type All Closure
Traffic Signals Police Monitor - No Signal (1)	
DP-95N-62	



I-95 SB Exits 68-67

Old Saybrook	Last Updated: January 2023
--------------	-------------------------------

PRIMARY ROUTE
 Take Exit 68 to merge onto Spring Brook Rd. (Rt 628) to Right onto Boston Post Rd (Rt 1). Follow Boston Post Rd to Right onto Middlesex Tpk (Rt 154). Take Right onto Exit 67 S/B on-ramp.

SECONDARY ROUTE
 Take Exit 68 to Merge onto Spring Brook Rd (Rt 628) to Right onto Rt 1 (Boston Post Rd). Follow Rt 1 to Primary Detour Route.

SPECIAL REQUIREMENTS

Local PD Monitor Locations

- Spring Brook Rd (Rt 628) at Boston post Rd (Rt 1).
- Boston Post Rd (Rt 1) at Middlesex Tpk (Rt 154).

EMERGENCY CONTACTS

STATE
 Police Troop F: 860-399-2100
 DEEP: 860-424-3333

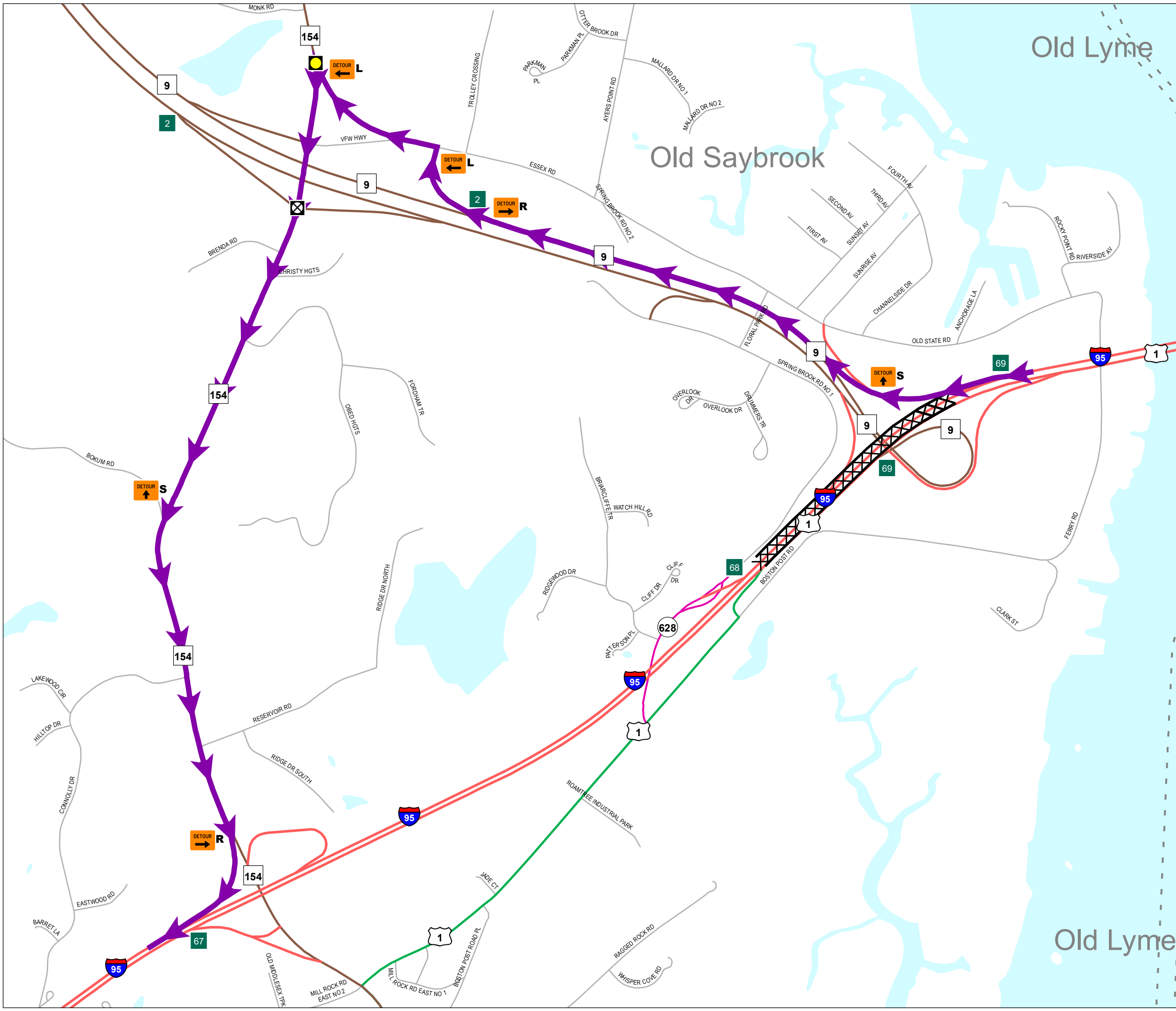
OLD SAYBROOK
 Police and Fire Depts: 860-395-3142

CTDOT - HIGHWAY OPERATIONS CENTER
 HOC: 800-695-0444 (24 Hour / 7 Day)

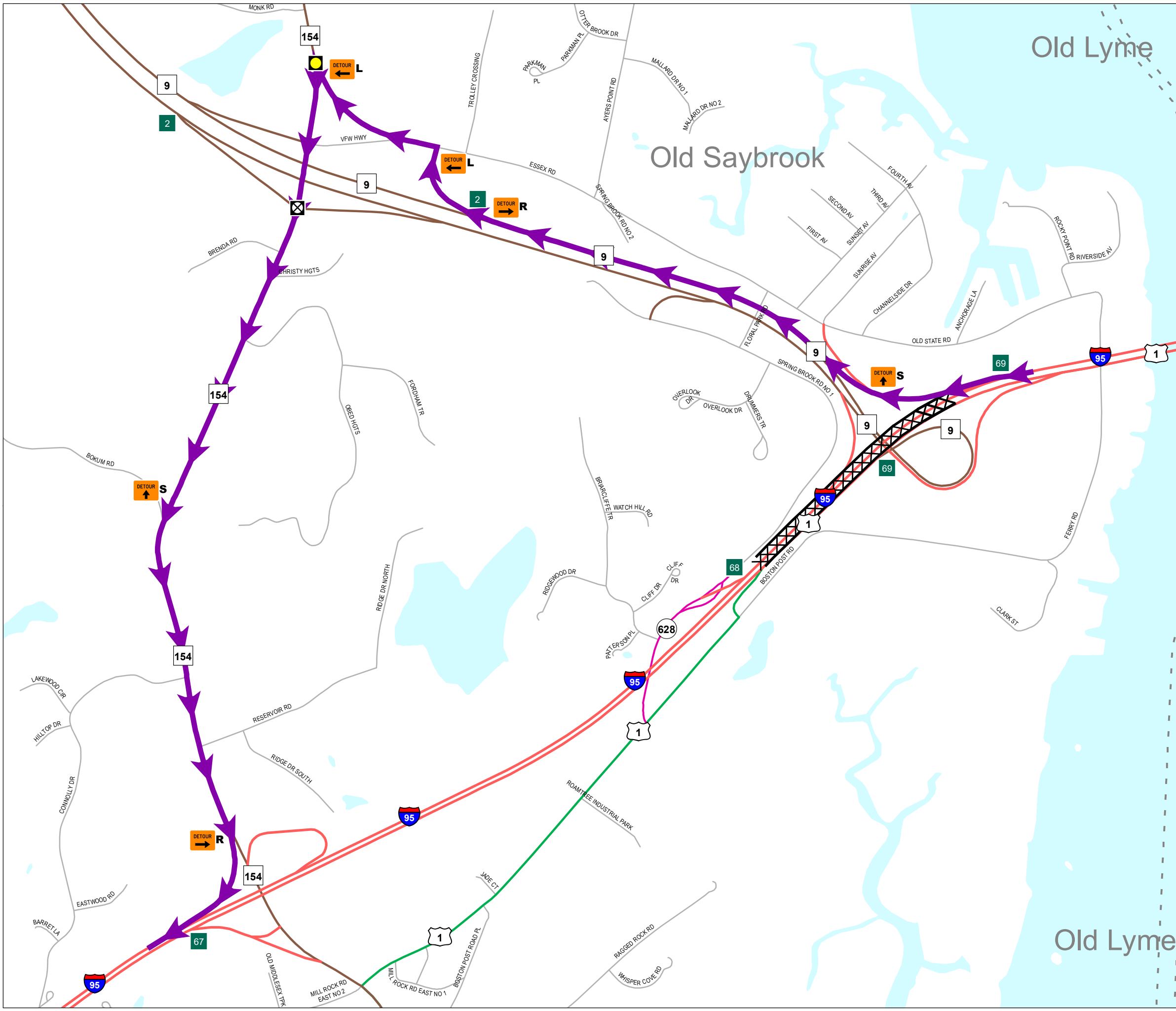
<p>Sign Direction</p> <p> R Right Arrow (3)</p>	<p>Vehicle Type</p> <p> All</p> <p> Closure</p>
<p>Traffic Signals</p> <p> Police Monitor - Signal (1)</p> <p> Police Monitor - No Signal (1)</p>	

0 0.05 0.1 0.2 Miles

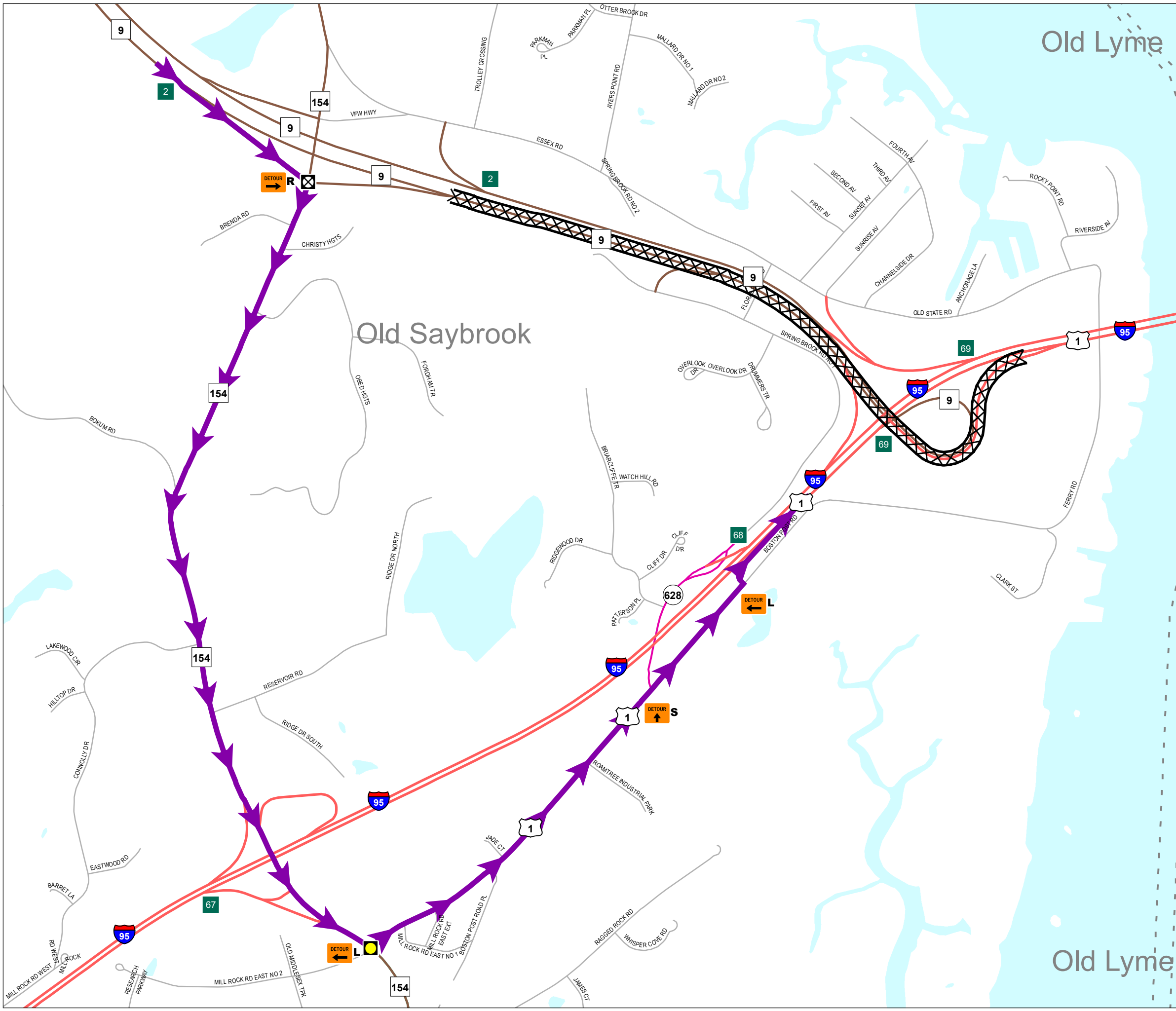
DP-95S-62



I-95 SB Exits 69-68	
Old Saybrook	Last Updated: January 2023
<p>PRIMARY ROUTE Take Exit 69 to Rt 9 North. Onto Rt 9 North Exit 2 off ramp. Left onto Essex Road. Left onto Middlesex Turnpike. Right onto Exit 67 on-ramp.</p>	
<p>SECONDARY ROUTE</p>	
<p>SPECIAL REQUIREMENTS</p> <p>Local Police Department Monitor</p> <ol style="list-style-type: none"> State Rd at Middlesex Turnpike Middlesex Turnpike at Rt 9 SB ramps <p>Connecticut State Police</p> <ol style="list-style-type: none"> Close Rt 9 S/B Exit 1 to S/B I-95 as needed. 	
<p>EMERGENCY CONTACTS</p> <p>STATE Police Troop F: 860-399-2100 DEEP: 860-424-3333</p> <p>OLD SAYBROOK Police and Fire Depts: 860-395-3142</p> <p>CTDOT - HIGHWAY OPERATIONS CENTER HOC: 800-695-0444 (24 Hour / 7 Day)</p>	
<p>Sign Direction</p> <p> L Left Arrow (2) R Right Arrow (2) S Straight Arrow (2) </p>	<p>Vehicle Type</p> <p> All Closure </p>
<p>Traffic Signals</p> <p> Police Monitor - Signal (1) Police Monitor - No Signal (1) </p>	
<p>0 0.1 0.2 0.4 Miles</p>	
<p>N</p>	
<p>DP-95S-63</p>	



I-95 SB Exits 69-68		Last Updated: January 2023	
Old Saybrook			
PRIMARY ROUTE			
Take Exit 69. Straight to Rt 9 NB onto Middlesex Turnpike. Right onto Exit 67 SB on-ramp.			
SECONDARY ROUTE			
SPECIAL REQUIREMENTS			
Local PD Monitor Locations			
1. State Rd at Middlesex Turnpike. 2. Middlesex Turnpike at Rt 9 SB ramps.			
Connecticut State Police			
1. Close Rt 9 S/B Exit 1 to S/B I-95 as needed.			
EMERGENCY CONTACTS			
STATE			
Police Troop F: 860-399-2100 DEEP: 860-424-3333			
OLD SAYBROOK			
Police and Fire Depts: 860-395-3142			
CTDOT - HIGHWAY OPERATIONS CENTER			
HOC: 800-695-0444 (24 Hour / 7 Day)			
Sign Direction		Vehicle Type	
L	Left Arrow (2)		All
R	Right Arrow (2)		Closure
S	Straight Arrow (2)		
Traffic Signals			
	Police Monitor - Signal (1)		
	Police Monitor - No Signal (1)		
0 0.1 0.2 0.4 Miles			
N			
DP-95S-63			



RT 9 SB TO I-95 NB

Old Saybrook	Last Updated: January 2023
--------------	-------------------------------

PRIMARY ROUTE
 Take Exit 2, right onto Middlesex Turnpike (Rt 154). Left onto Boston Post Rd (Rt 1). Left onto Exit 68 N/B on-ramp.

SECONDARY ROUTE

SPECIAL REQUIREMENTS

LOCAL P.D. MONITOR LOCATIONS
 1. Middlesex Turnpike (Rt 154) at Boston Post Rd (Rt 1)

CONNECTICUT STATE POLICE
 1. Close Rt 9 Exit 1 and 2 S/B on-ramps as needed.
 2. Monitor Boston Post Rd (Rt 1) at Exit 68 NB on-ramp.

EMERGENCY CONTACTS

STATE
 Police Troop F: 860-399-2100
 DEEP: 860-424-3333

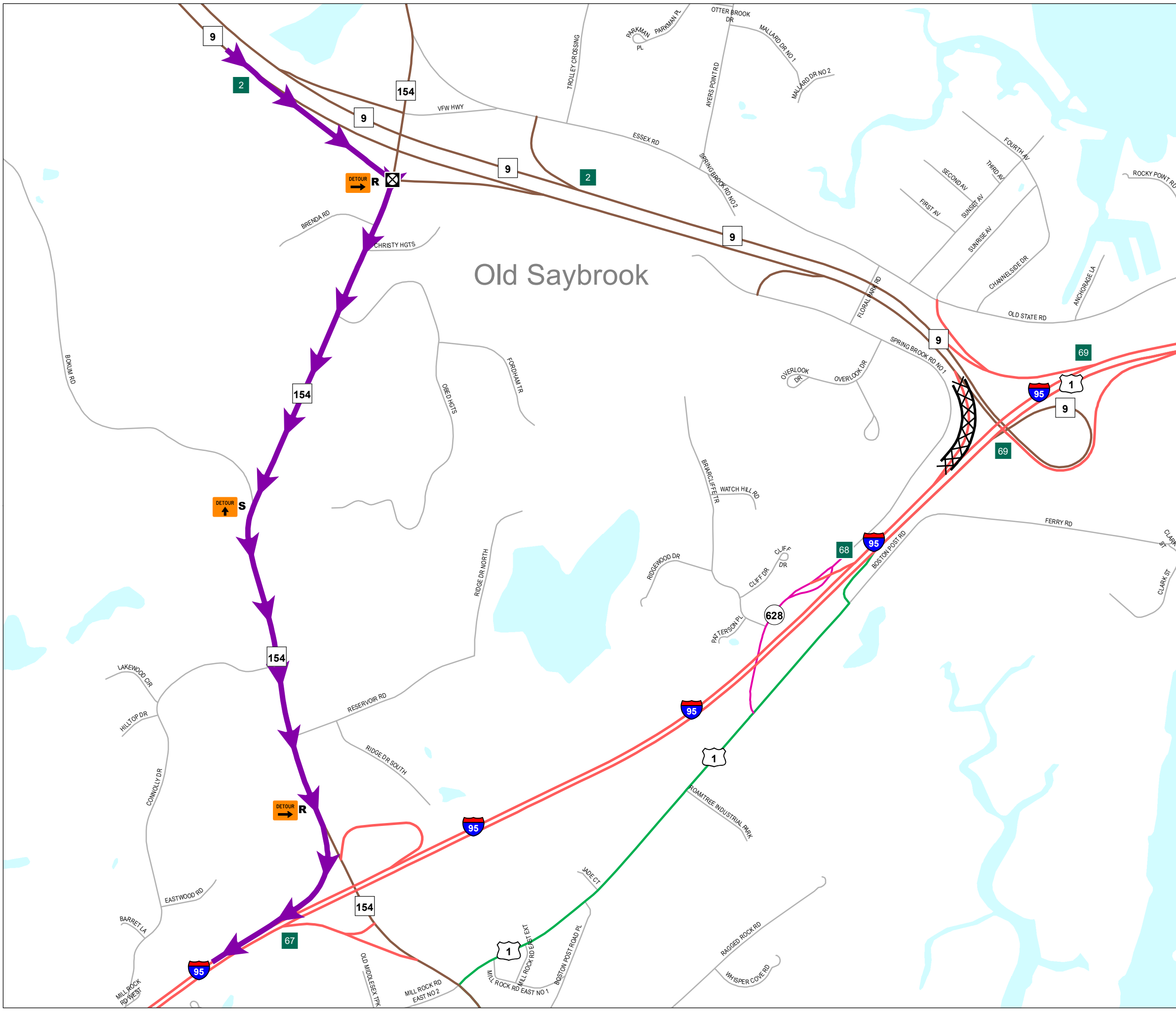
OLD SAYBROOK
 Police and Fire Depts: 860-395-3142

CTDOT - HIGHWAY OPERATIONS CENTER
 HOC: 800-695-0444 (24 Hour / 7 Day)

Sign Direction	Vehicle Type
L Left Arrow (2) R Right Arrow (1) S Straight Arrow (1)	All Closure
Traffic Signals	
Police Monitor - Signal (1) Police Monitor - No Signal (1)	

0 0.1 0.2 0.4 Miles





RT 9 SB TO I-95 SB

Old Saybrook	Last Updated: January 2023
--------------	-------------------------------

PRIMARY ROUTE
 Take Rt 9 SB Exit 2 off-ramp. Right onto Middlesex Tpke (Rt 154). Right onto I-95 SB on-ramp.

SECONDARY ROUTE

SPECIAL REQUIREMENTS

Local PD Monitor Locations:

- Rt 9 Exit 2 SB off-ramp at Middlesex Tpke (Rt 154)

CONNECTICUT STATE POLICE

- Close Rt 9 SB Exit 2 on-ramp as needed.
- Close Rt 9 SB on-ramp at Spring Brook Rd as needed.

EMERGENCY CONTACTS

STATE
 Police Troop F: 860-399-2100
 DEEP: 860-424-3333

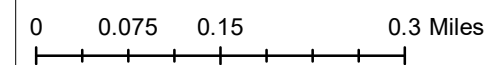
OLD SAYBROOK
 Police and Fire Depts: 860-395-3142

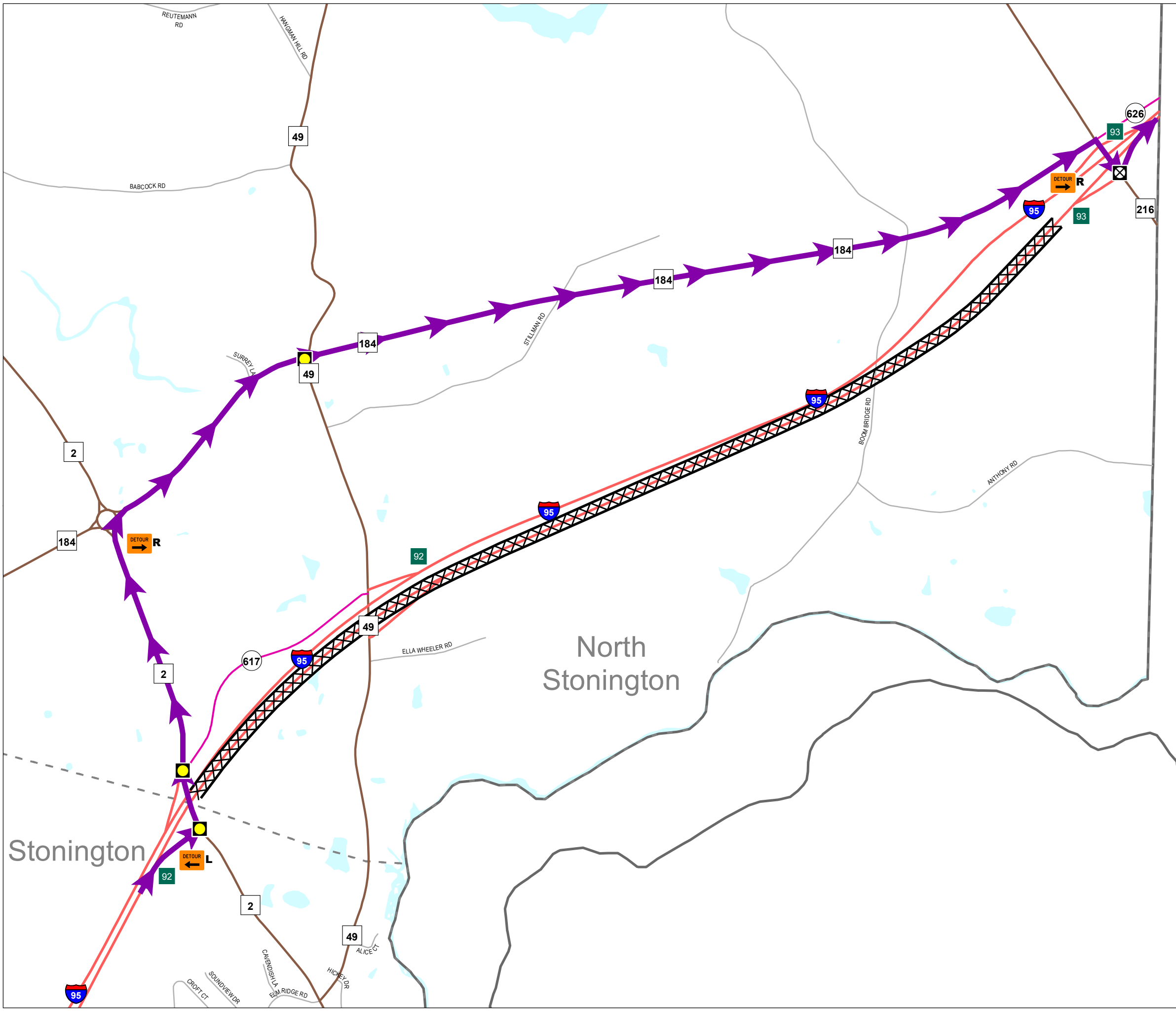
CTDOT - HIGHWAY OPERATIONS CENTER
 HOC: 800-695-0444 (24 Hour / 7 Day))

Sign Direction	Vehicle Type
 	All Closure
Right Arrow (2) Straight Arrow (1)	

Traffic Signals

Police Monitor - No Signal (1)





I-95 NB Exits 92 to 93

North Stonington	Last Updated: January 2023
------------------	-------------------------------

PRIMARY ROUTE
 Exit 92.
 Left onto Route 2 WB.
 Right onto Route 184 EB.
 Right onto Route 216 to Exit 93 NB on-ramp.

SECONDARY ROUTE

SPECIAL REQUIREMENTS
 Vertical clearance 14'0" at Route 216/I-95 underpass.

Local PD Monitor Locations

- Exit 92 NB off-ramp at Rt 2.
- Rt 2 at Exit 92 SB ramps.
- Rt 184 at Rt 49.
- Rt 216 at Exit 93 NB on-ramp.

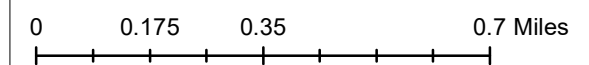
EMERGENCY CONTACTS

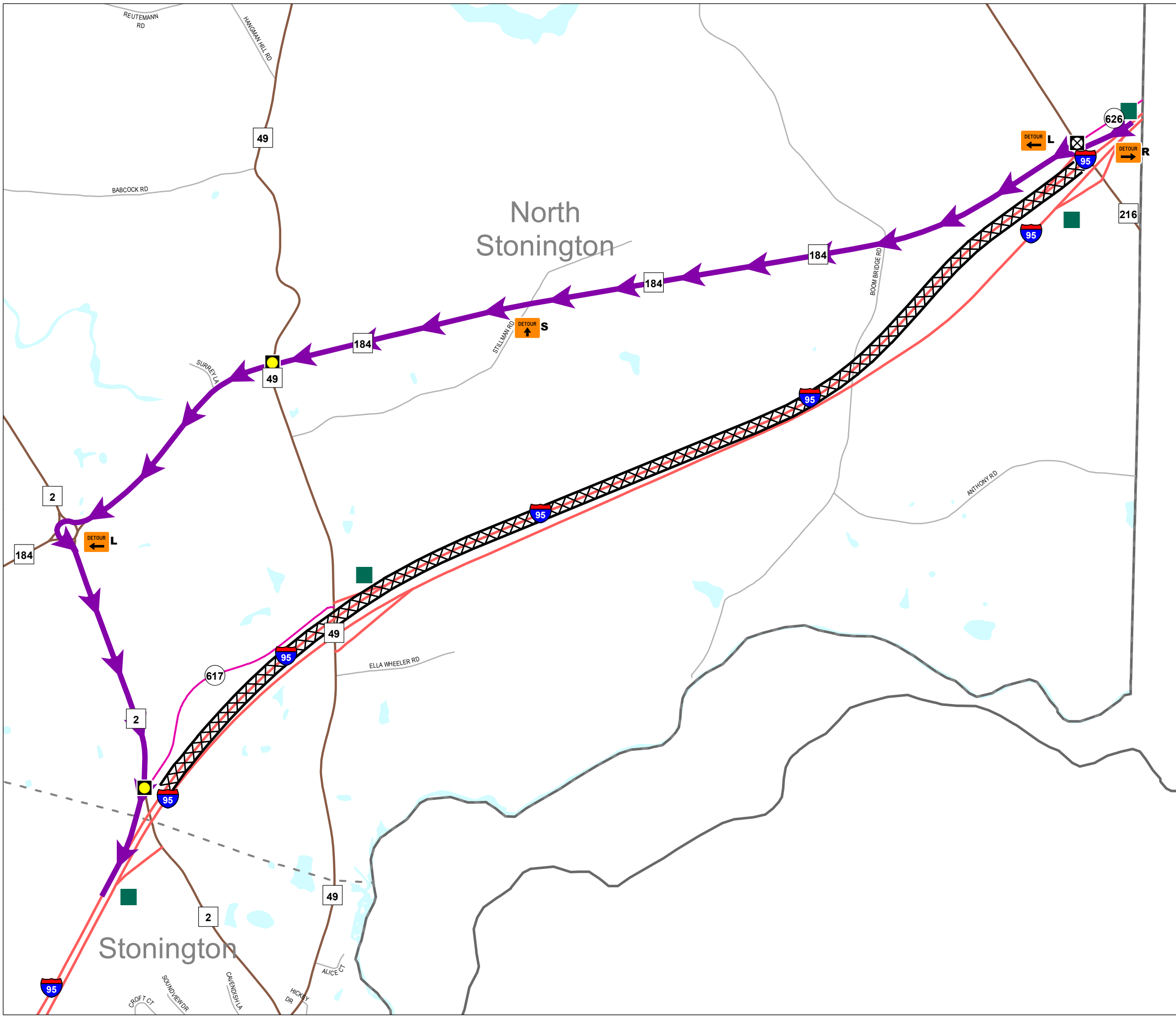
STATE
 Police Troop E: 860-848-6500
 DEEP: 860-424-3333

STONINGTON POLICE
 Police Dept: 860-599-4411

CTDOT - HIGHWAY OPERATIONS CENTER
 HOC: 800-695-0444 (24 Hour / 7 Day)

Sign Direction	Vehicle Type
Left Arrow (1) Right Arrow (2)	All Closure
Traffic Signals	
Police Monitor - Signal (3) Police Monitor - No Signal (1)	





I-95 NB Exits 92 to 93

North Stonington	Last Updated: January 2023
------------------	-------------------------------

PRIMARY ROUTE
 Exit 93 onto Rt 216.
 Left onto Rt 184 WB.
 Left onto Rt 2.
 Right onto Exit 92 SB on-ramp.

SECONDARY ROUTE

SPECIAL REQUIREMENTS
 Vertical clearance 14'0" at Route 216/I-95 underpass.

Local PD Monitor Locations
 1. Rt 216 at Exit 93 NB on-ramp.
 2. Rt 184 at Rt 49.
 3. Rt 2 at Exit 92 SB ramps.

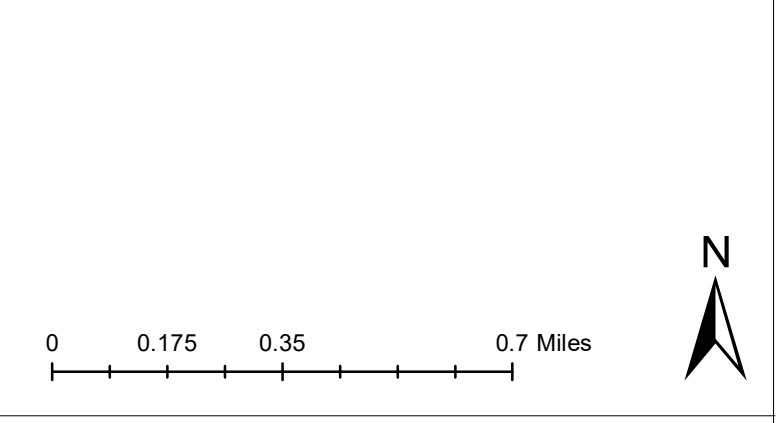
EMERGENCY CONTACTS

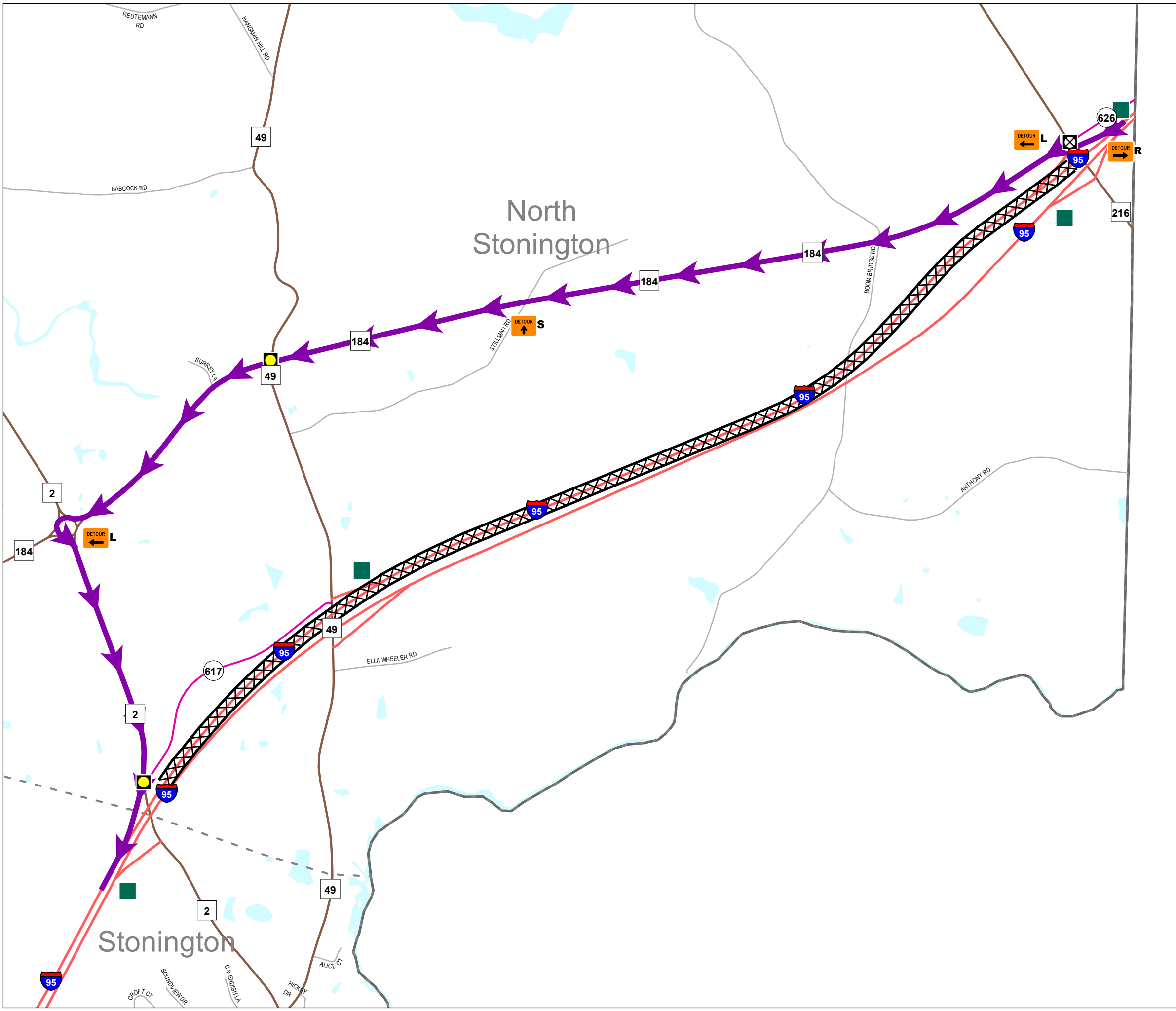
STATE
 Police Troop E: 860-848-6500
 DEEP: 860-424-3333

STONINGTON POLICE
 Police Dept: 860-599-4411

CTDOT - HIGHWAY OPERATIONS CENTER
 HOC: 800-695-0444 (24 Hour / 7 Day)

<p>Sign Direction</p> <p> L Left Arrow (2)</p> <p> R Right Arrow (1)</p> <p> S Straight Arrow (1)</p>	<p>Vehicle Type</p> <p> All</p> <p> Closure</p>
<p>Traffic Signals</p> <p> Police Monitor - Signal (2)</p> <p> Police Monitor - No Signal (1)</p>	





I-95 SB Exits 93 to 92

North Stonington	Last Updated: January 2023
------------------	-------------------------------

PRIMARY ROUTE
 Exit 93 onto Rt 216.
 Left onto Rt 184 WB.
 Left onto Rt 2.
 Right onto Exit 92 SB on-ramp.

SECONDARY ROUTE

SPECIAL REQUIREMENTS
 Vertical clearance 14'0" at Route 216/I-95 underpass.

Local PD Monitor Locations






- Rt 216 at Exit 93 NB on-ramp
- Rt 184 at Rt 49
- Rt 2 at Exit 92 SB ramps

EMERGENCY CONTACTS



STATE
 Police Troop E: 860-848-6500
 DEEP: 860-424-3333

STONINGTON POLICE
 Police Dept: 860-599-4411

CTDOT - HIGHWAY OPERATIONS CENTER
 HOC: 800-695-0444 (24 Hour / 7 Day)

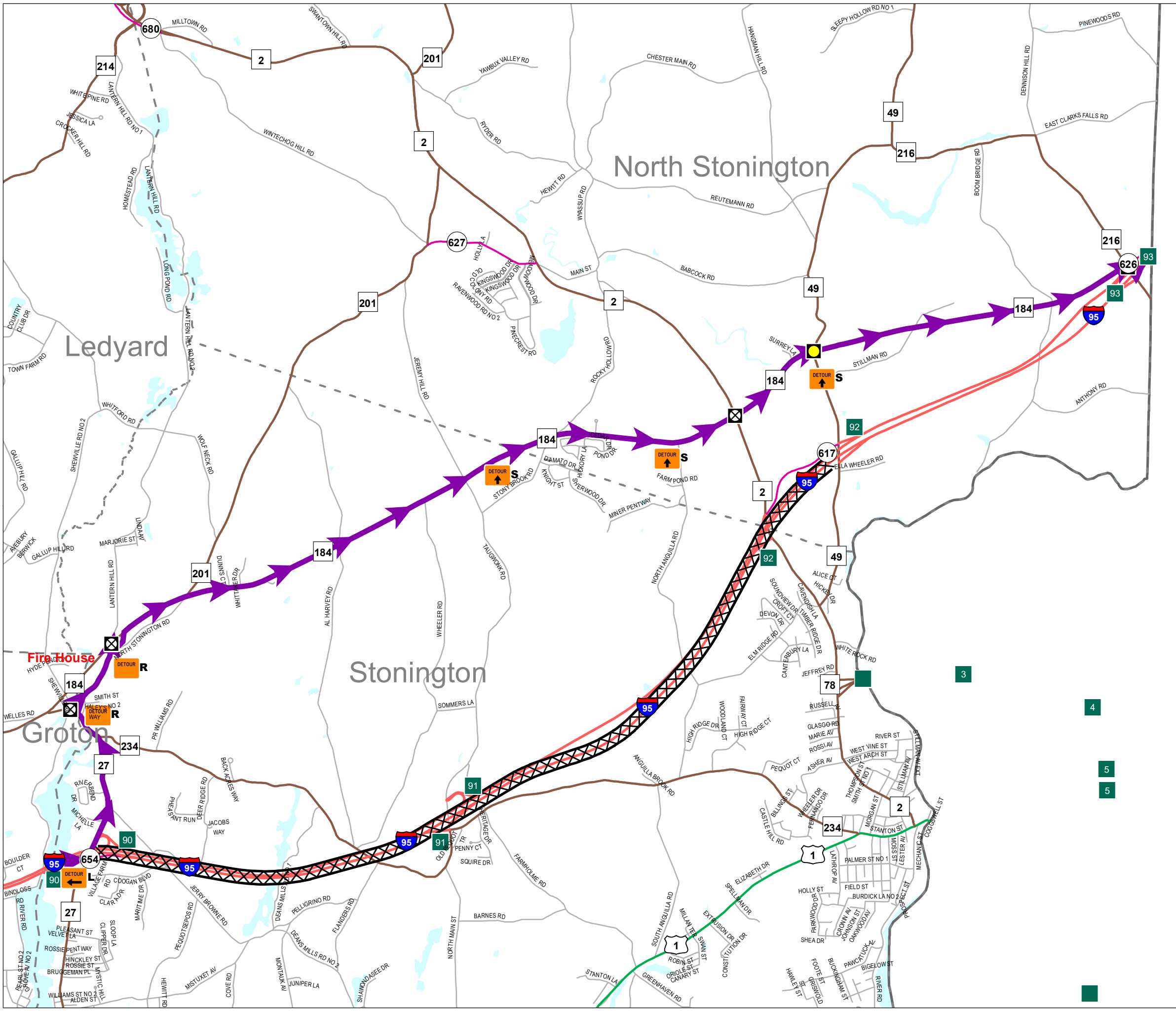
Sign Direction	Vehicle Type
 L Left Arrow (2)  R Right Arrow (1)  S Straight Arrow (1)	 All  Closure

Traffic Signals

-  Police Monitor - Signal (2)
-  Police Monitor - No Signal (1)

0 0.175 0.35 0.7 Miles

DP-95S-66



I-95 NB Exits 90 to 92

North Stonington/Stonington	Last Updated: January 2023
-----------------------------	----------------------------

PRIMARY ROUTE
 Exits 90, left onto Route 27 to North Stonington Road to Lantern Hill Road to Route 184 (New London Turnpike). Right onto Route 184. Continue on Rt 184. Right on Rt 216. Left on Exit 93 NB on-ramp.

SECONDARY ROUTE

SPECIAL REQUIREMENTS
 Depending on closure location, Exit 90 on ramp to be closed or Exit 91 NB on ramp to be closed.
 2. Police monitoring locations (3).

EMERGENCY CONTACTS

STATE
 Police Troop E: 860-848-6500
 DEEP: 860-424-3333

STONINGTON POLICE
 Police Dept: 860-599-4411

CTDOT - HIGHWAY OPERATIONS CENTER
 HOC: 800-695-0444 (24 Hour / 7 Day)

Sign Direction	Vehicle Type
<ul style="list-style-type: none"> L Left Arrow (1) R Right Arrow (2) S Straight Arrow (3) 	<ul style="list-style-type: none"> All Closure

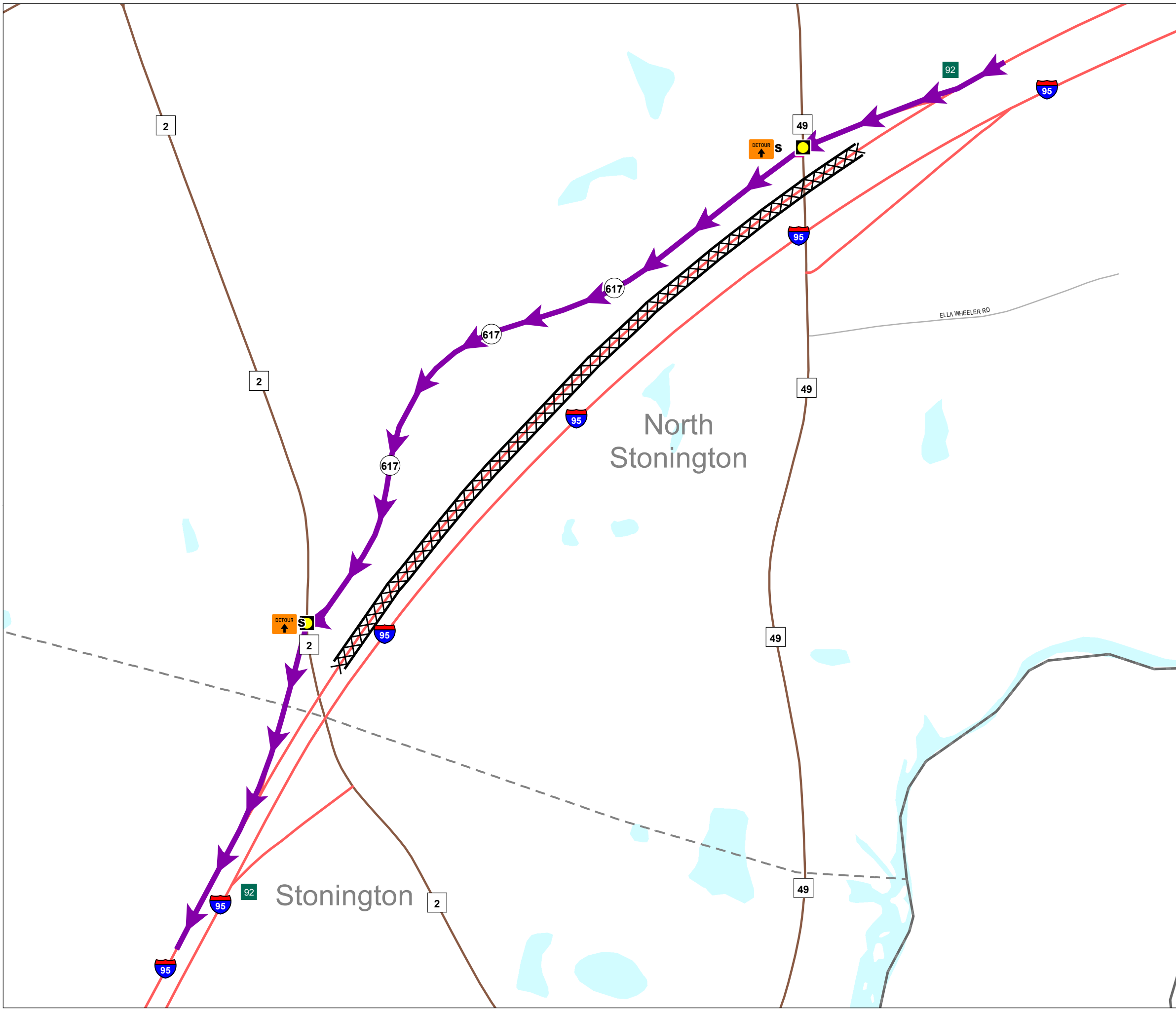
Traffic Signals

- Traffic Signal (1)
- Police Monitor - Signal (1)
- Police Monitor - No Signal (4)

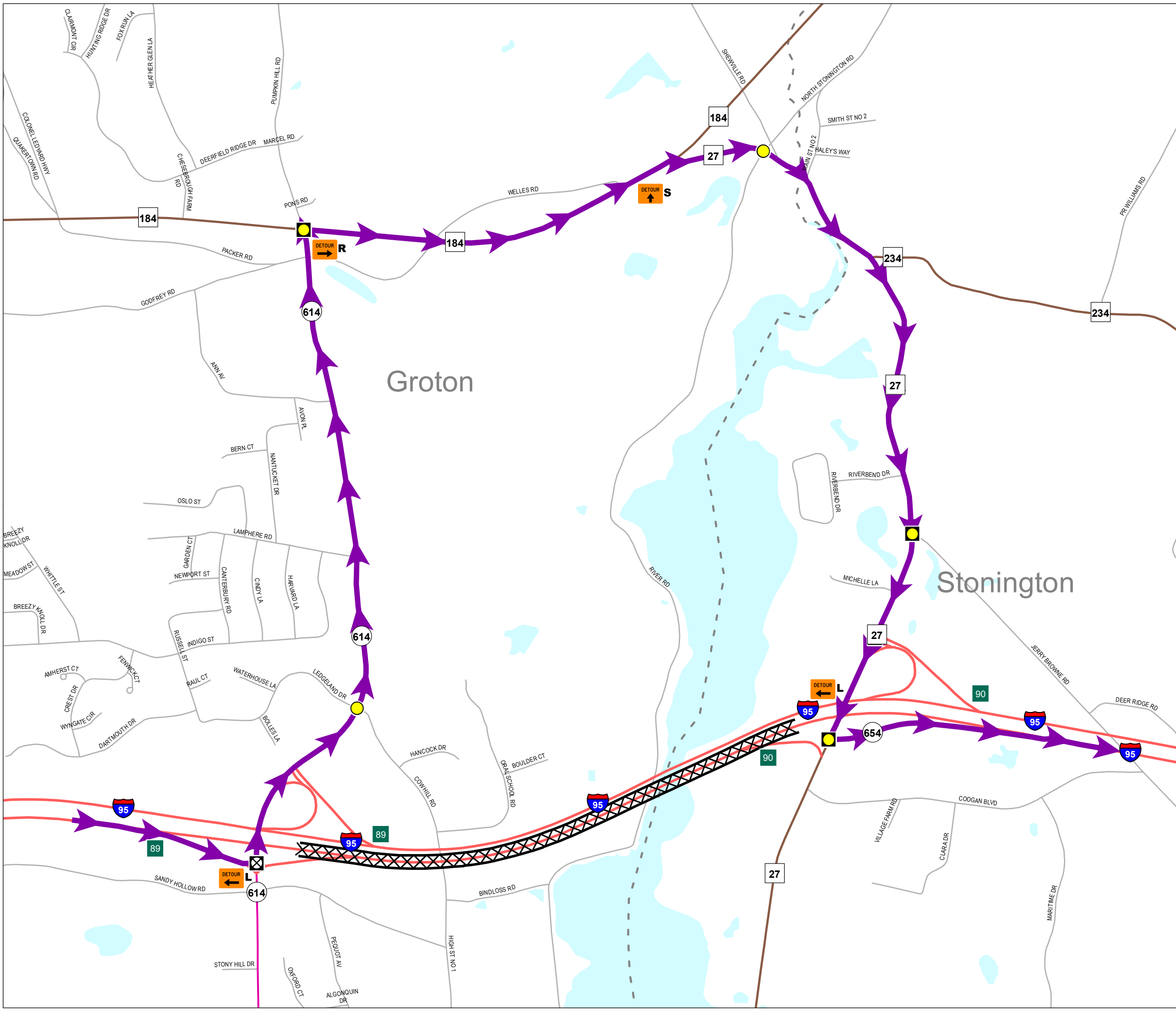
0 0.45 0.9 1.8 Miles

N

DP-95N-67



I-95 SB Exits 92 Off to 92 On Ramp	
North Stonington	Last Updated: January 2023
PRIMARY ROUTE Exits 92 Straight onto SR 617 (Frontage Road) Left onto Rt. 2 EB to I-95 SB.	
SECONDARY ROUTE	
SPECIAL REQUIREMENTS: Local PD Monitoring Locations 1. Frontage Rd at Rt 49. 2. Frontage Rd at Rt 2.	
EMERGENCY CONTACTS	
STATE Police Troop E: 860-848-6500 DEEP: 860-424-3333	
STONINGTON POLICE Police Dept: 860-599-4411	
GROTON TOWN POLICE Police Dept: 860-445-9721	
CTDOT - HIGHWAY OPERATIONS CENTER HOC: 800-695-0444 (24 Hour / 7 Day)	
Sign Direction DETOUR S Straight Arrow (2)	Vehicle Type All Closure
Traffic Signals Police Monitor - Signal (2)	
0 0.05 0.1 0.2 Miles 	
DP-95S-67	



I-95 NB Exits 89 to 90

Groton Stonington	Last Updated: January 2023
----------------------	-------------------------------

PRIMARY ROUTE
 Exits 89 left onto SR 614 (Cow Hill Road). Right onto Route 184 EB, Right onto Rt 27 SB to Exit 90 NB on-ramp.

SECONDARY ROUTE

SPECIAL REQUIREMENTS
 Local PD Monitor Locations

- Exit 89 NB off-ramp at Cow Hill Rd.
- Cow Hill Rd at Rt 184.
- Rt 27 at Jerry Browne Rd.
- Rt 27 at Exit 90 SB ramps.
- Rt 27 at Exit 90 NB on-ramp.

EMERGENCY CONTACTS

STATE
 Police Troop E: 860-848-6500
 DEEP: 860-424-3333

STONINGTON POLICE
 Police Dept: 860-599-4411

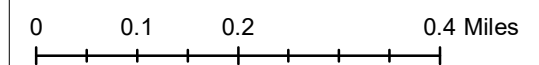
GROTON TOWN POLICE
 Police Dept: 860-445-9721

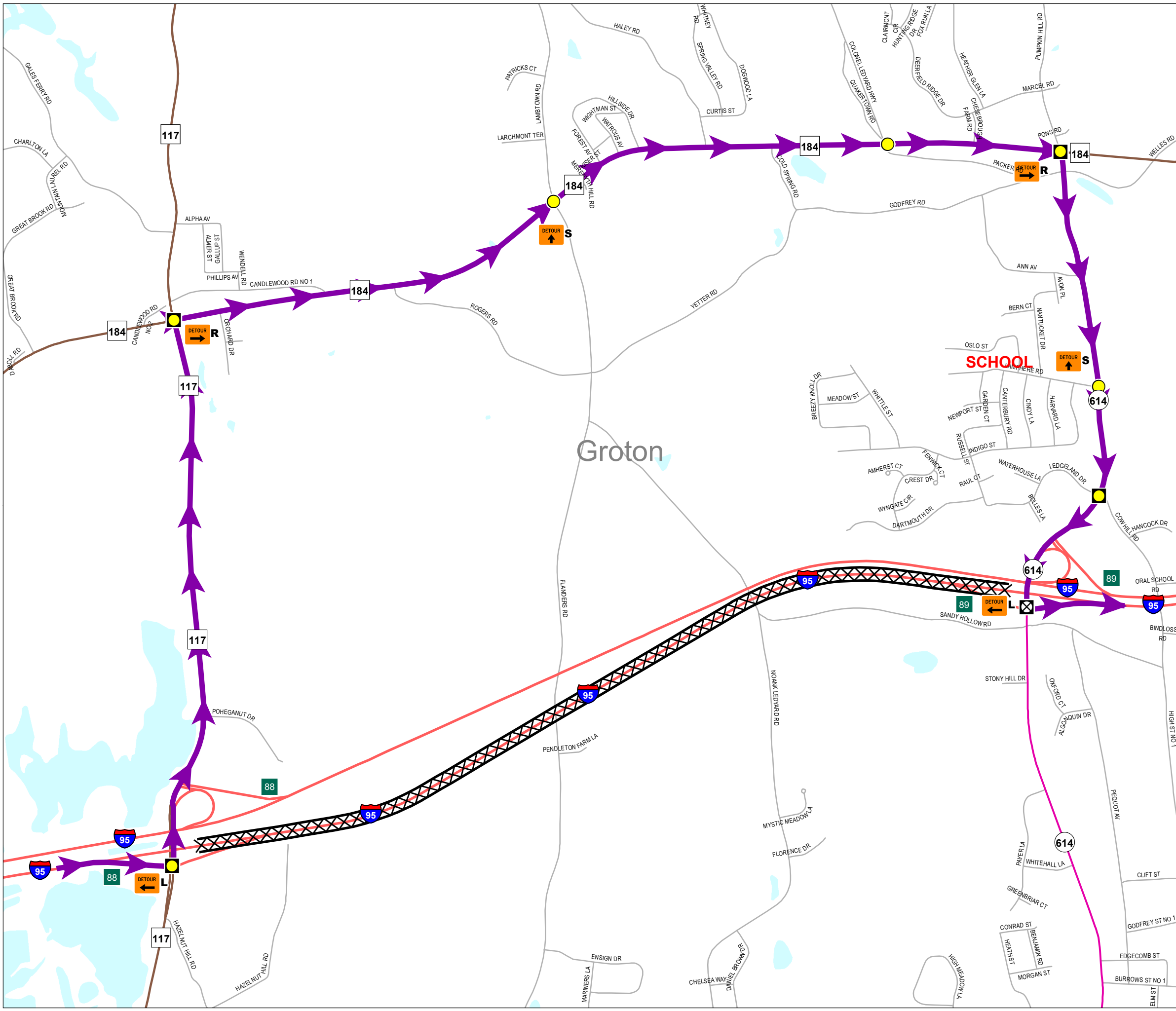
CTDOT - HIGHWAY OPERATIONS CENTER
 HOC: 800-695-0444 (24 Hour / 7 Day)

Sign Direction	Vehicle Type
L Left Arrow (2) R Right Arrow (1) S Straight Arrow (1)	All Closure

Traffic Signals

- Traffic Signal (2)
- Police Monitor - Signal (4)
- Police Monitor - No Signal (1)





I-95 NB Exits 88 to 89

Groton	Last Updated: January 2023
--------	-------------------------------

PRIMARY ROUTE
 Exit 88.
 Left onto Route 117 NB to Route 184 (Gold Star Highway).
 Right on Route 184 EB to SR 614 (Cow Hill Road).
 Right onto SR 614 to I-95 NB on ramp on left.

SECONDARY ROUTE
 From Exit 88 off ramp, turn right onto Rt. 117 to Rt. 1.
 Left onto Rt. 1 to SR 614 (Allyn St.).
 Left on SR 614 to I-95 on ramp on right.

SPECIAL REQUIREMENTS

- Exit 88 on ramp to be closed.
- Exit 87 on ramp to be closed.

Local PD Monitoring Locations

- Exit 88 NB off-ramp at Rt 117.
- Rt 117 at Rt 184.
- Rt 184 at Cow Hill Rd.
- SR 614 at Cow Hill Rd.

EMERGENCY CONTACTS

STATE
 Police Troop E: 860-848-6500
 DEEP: 860-424-3333

GROTON TOWN POLICE
 Police Dept: 860-445-9721

GROTON CITY POLICE
 Police Dept: 860-445-2451
 Groton City Fire: 860-445-2456

CTDOT - HIGHWAY OPERATIONS CENTER
 HOC: 800-695-0444 (24 Hour / 7 Day)

Sign Direction

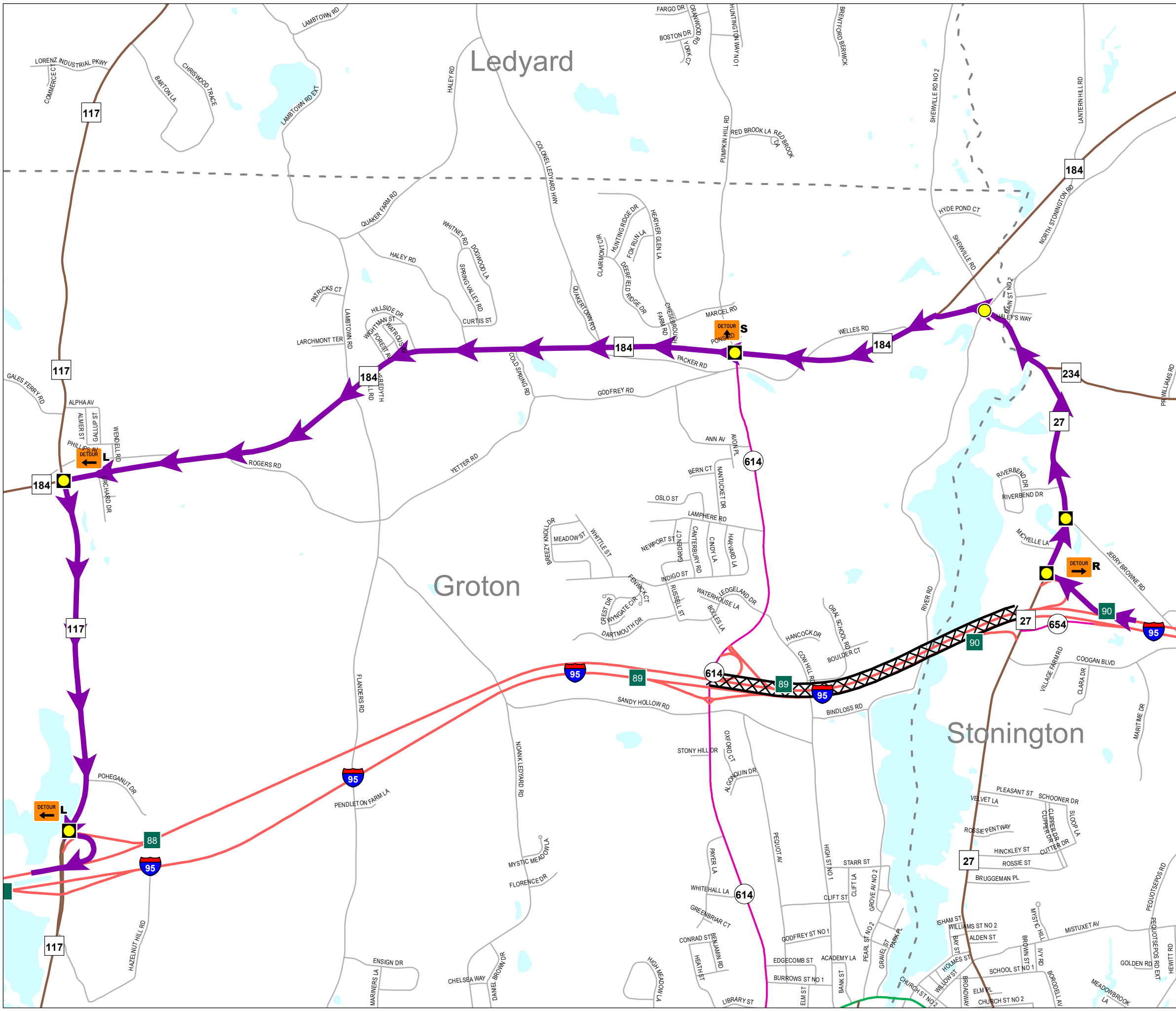
L Left Arrow (2)	Vehicle Type
R Right Arrow (2)	All
S Straight Arrow (2)	Closure

Traffic Signals

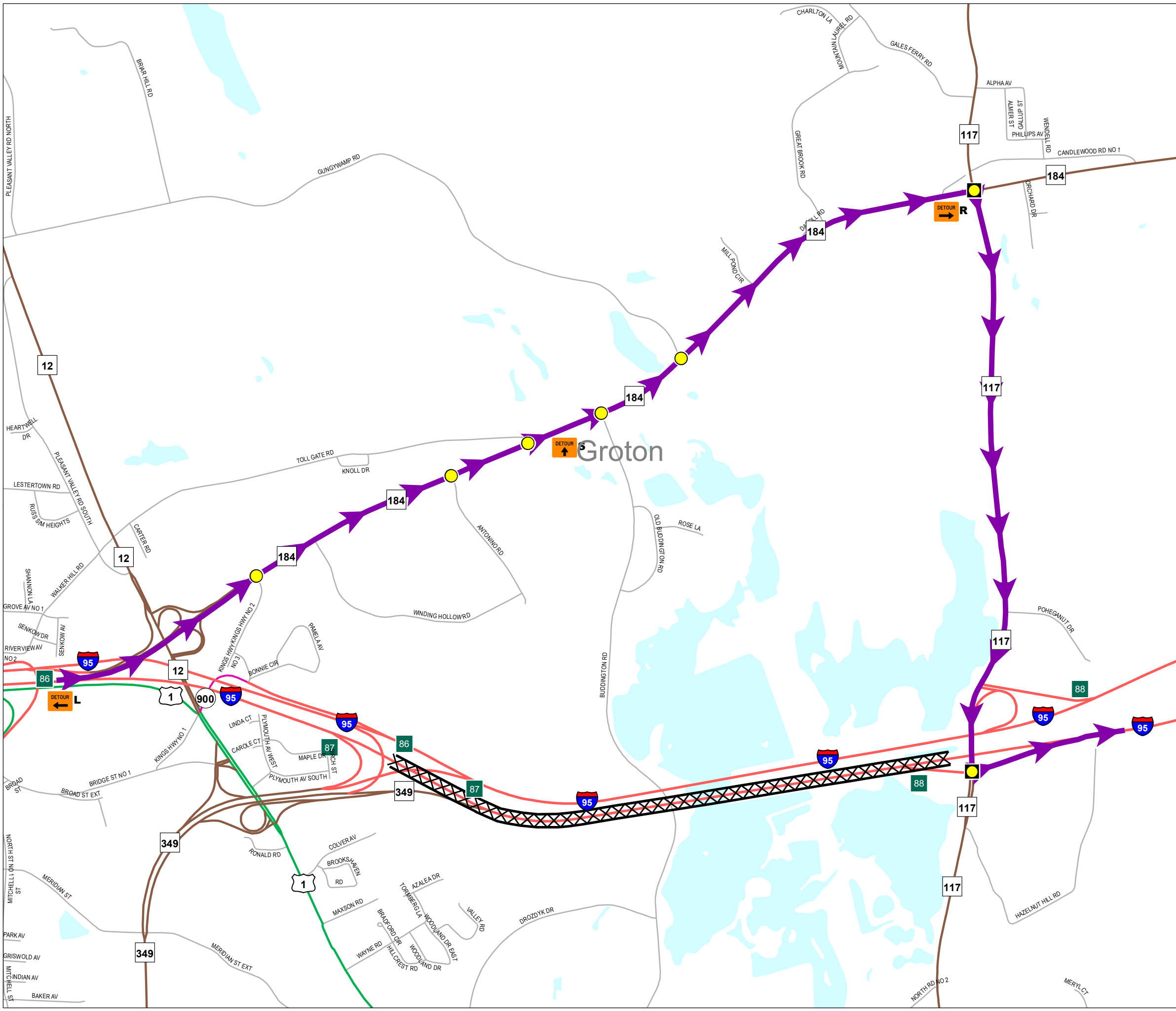
Traffic Signal (3)
Police Monitor - Signal (4)
Police Monitor - No Signal (1)

0 0.15 0.3 0.6 Miles

DP-95N-69



I-95 SB Exits 90-89		Last Updated: January 2023	
Stonington / Groton			
PRIMARY ROUTE			
Exit 90. Right onto Rt 27 (Greenmanville Rd). Continue onto Rt 184 WB. Left on Rt 117. Left on Exit 88 SB on-ramp.			
SECONDARY ROUTE			
SPECIAL REQUIREMENTS:			
Close Exit 90 on ramp.			
Local PD Monitoring Locations			
<ol style="list-style-type: none"> 1. Exit 90 SB off-ramp at Rt 27. 2. Rt 27 at Jerry Browne Rd. 3. Rt 184 at Cow Hill Rd. 4. Rt 184 at Rt 117. 5. Rt 117 at Exit 88 SB on-ramp. 			
EMERGENCY CONTACTS			
STATE			
Police Troop E: 860-848-6500 DEEP: 860-424-3333			
STONINGTON POLICE			
Police Dept: 860-599-4411			
GROTON TOWN POLICE			
Police Dept: 860-445-9721			
CTDOT - HIGHWAY OPERATIONS CENTER			
HOC: 800-695-0444 (24 Hour / 7 Day)			
Sign Direction		Vehicle Type	
	L Left Arrow (2)		All
	R Right Arrow (1)		Closure
	S Straight Arrow (1)		
Traffic Signals			
	Traffic Signal (1)		
	Police Monitor - Signal (5)		



I-95 NB Exits 87 to 88

Groton Last Updated:
January 2023

PRIMARY ROUTE
 Exit 86 onto Route 184.
 Right onto Route 117 SB.
 Left to Exit 88 NB on-ramp.

SECONDARY ROUTE
 Continue on Rt 184 past Rt. 117 to SR 614 (Cow Hill Rd.) Take right onto SR 614 to I-95 on ramp on left.

SPECIAL REQUIREMENTS
 Local PD Monitoring Location
 1. Rt 184 at Rt 117.
 2. Rt 117 at Exit 88 NB on-ramp.

EMERGENCY CONTACTS

STATE
 Police Troop E: 860-848-6500
 DEEP: 860-424-3333

GROTON TOWN POLICE
 Police Dept: 860-445-9721

GROTON CITY POLICE
 Police Dept: 860-445-2451
 Groton City Fire: 860-445-2456

CTDOT - HIGHWAY OPERATIONS CENTER
 HOC: 800-695-0444 (24 Hour / 7 Day)

Sign Direction

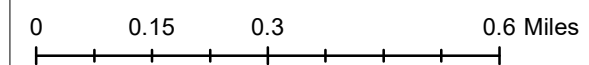
- L Left Arrow (1)
- R Right Arrow (1)
- S Straight Arrow (1)

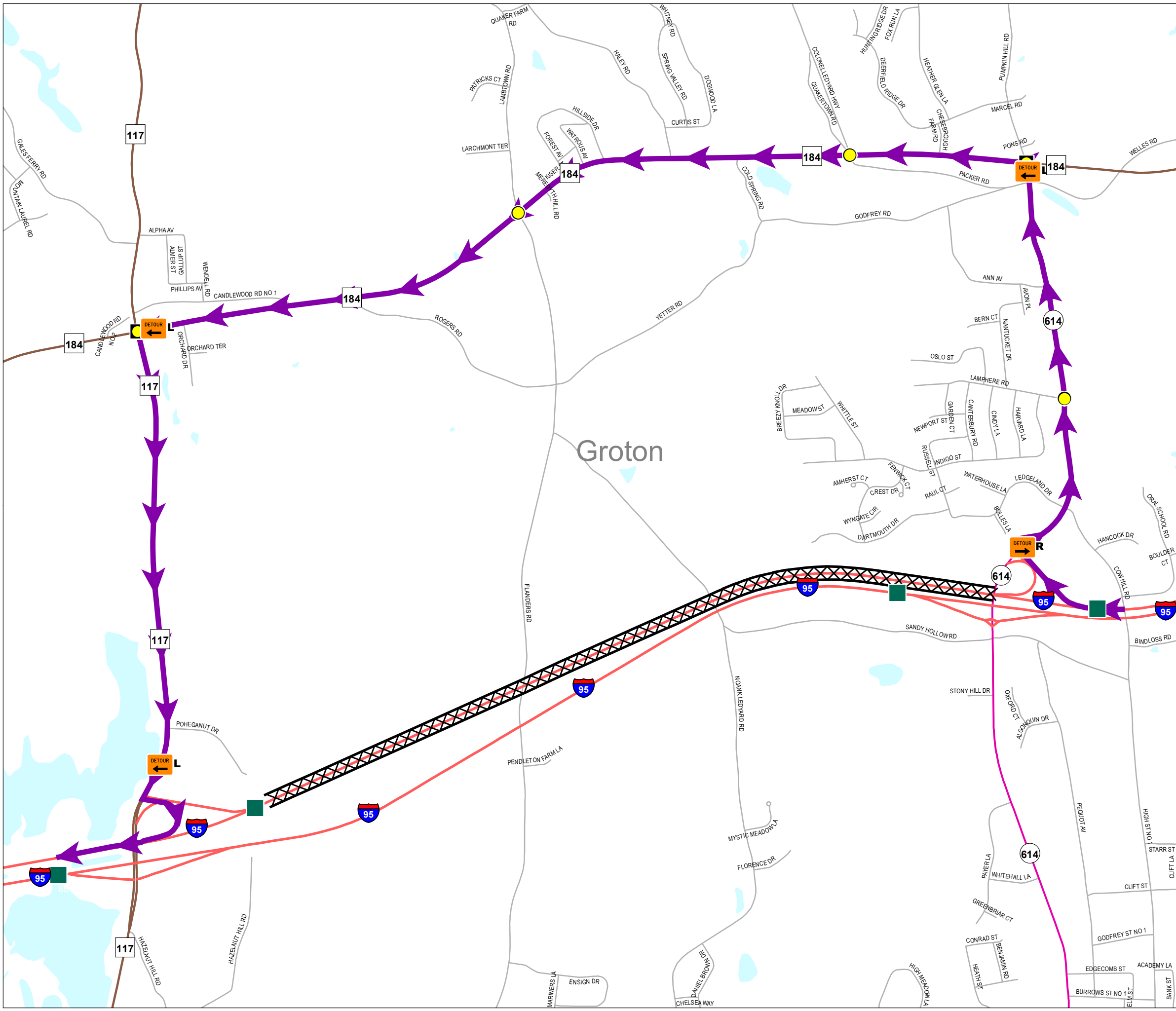
Vehicle Type

- All
- Closure

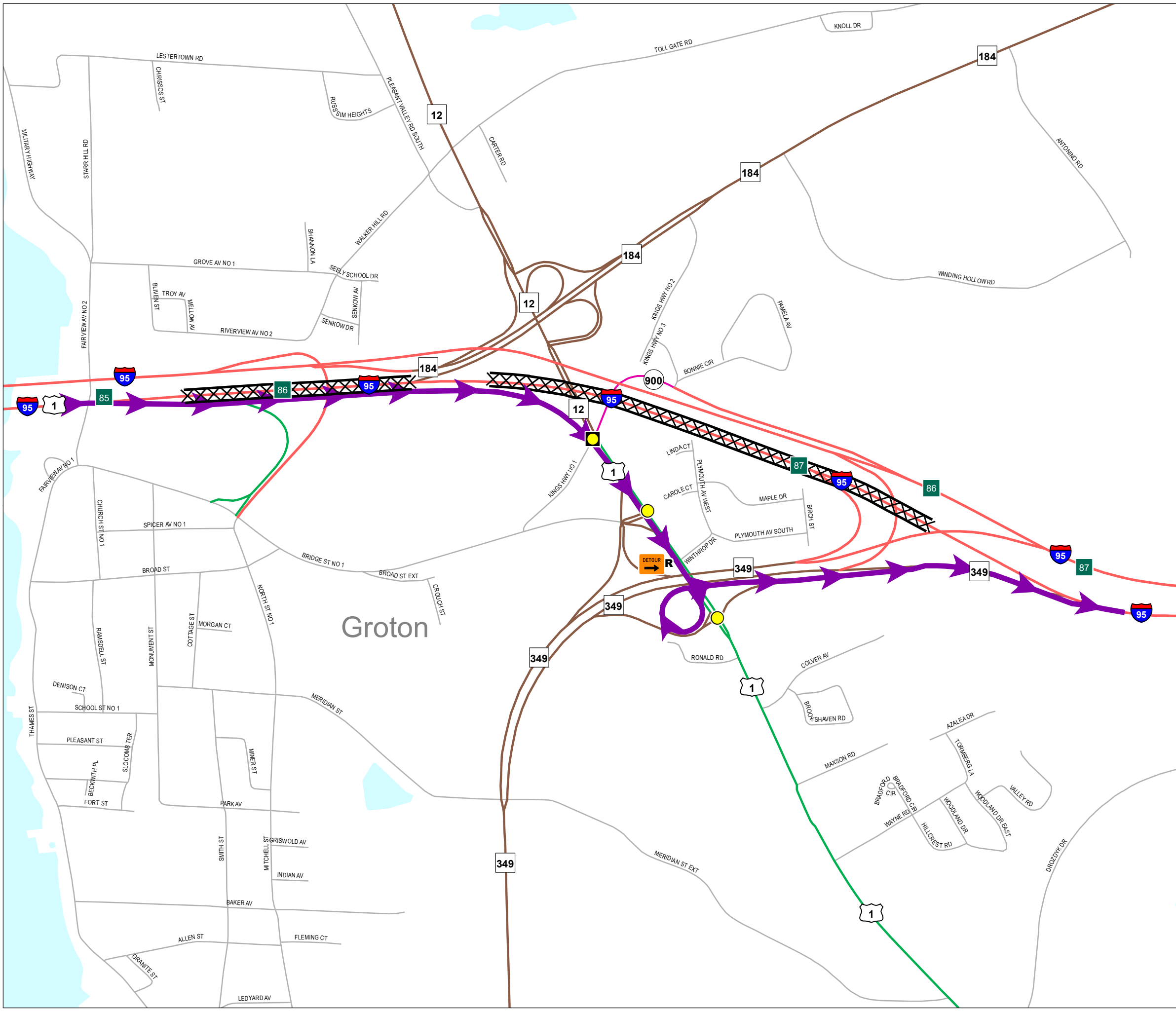
Traffic Signals

- Traffic Signal (5)
- Police Monitor - Signal (2)





I-95 SB Exits 89-88		Last Updated: January 2023	
Groton			
PRIMARY ROUTE Exit 89 Right onto SR 614 (Cow Hill Rd). Left onto Rt. 184 WB (Gold Star Hwy). Left onto Rt. 117 SB (North Rd) to I-95 S/B on Ramp on Left.			
SECONDARY ROUTE			
SPECIAL REQUIREMENTS: Close Exit 89 on ramp.			
Local PD Monitoring Locations 1. Cow Hill Rd at Rt 184. 2. Rt 184 at Rt 117.			
EMERGENCY CONTACTS			
STATE Police Troop E: 860-848-6500 DEEP: 860-424-3333			
GROTON TOWN POLICE Police Dept: 860-445-9721			
GROTON CITY POLICE Police Dept: 860-445-2451 Groton City Fire: 860-445-2456			
CTDOT - HIGHWAY OPERATIONS CENTER HOC: 800-695-0444 (24 Hour / 7 Day)			
Sign Direction		Vehicle Type	
L	Left Arrow (3)		All
R	Right Arrow (1)		Closure
Traffic Signals			
	Traffic Signal (3)		
	Police Monitor - Signal (2)		
0 0.15 0.3 0.6 Miles			
DP-95S-70			



I-95 NB Exits 85 to 87

Groton	Last Updated: January 2023
--------	-------------------------------

PRIMARY ROUTE
Exit 85 to Long Hill Road (Route 1), follow signs to I-95 NB.

SECONDARY ROUTE

SPECIAL REQUIREMENTS
Local PD Monitoring Locations
1. Long Hill Rd at Kings Hwy.

EMERGENCY CONTACTS

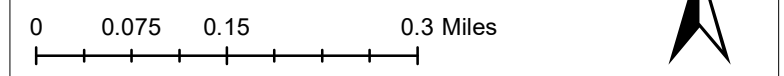
STATE
Police Troop E: 860-848-6500
DEEP: 860-424-3333

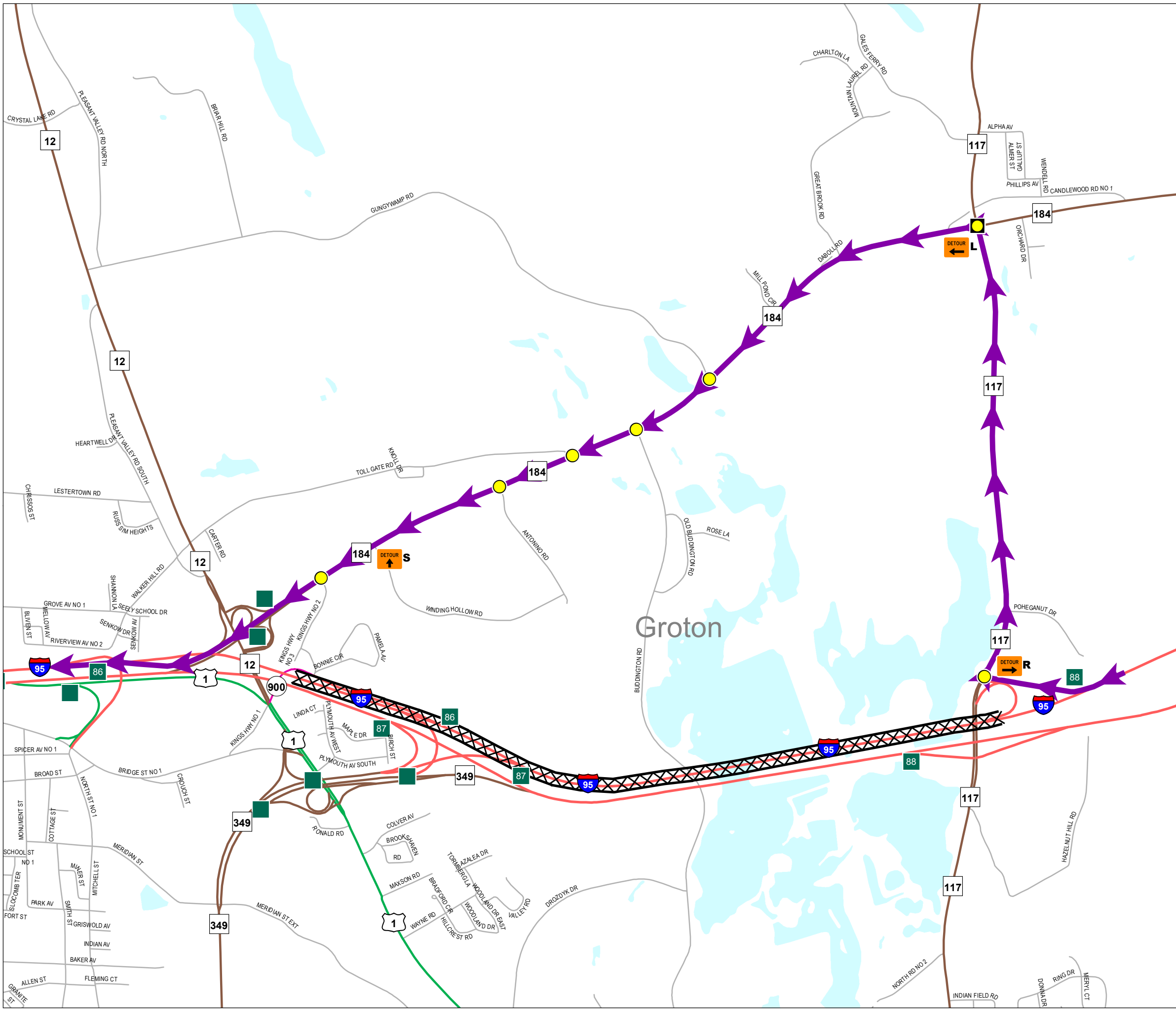
GROTON TOWN POLICE
Police Dept: 860-445-9721

GROTON CITY POLICE
Police Dept: 860-445-2451
Groton City Fire: 860-445-2456

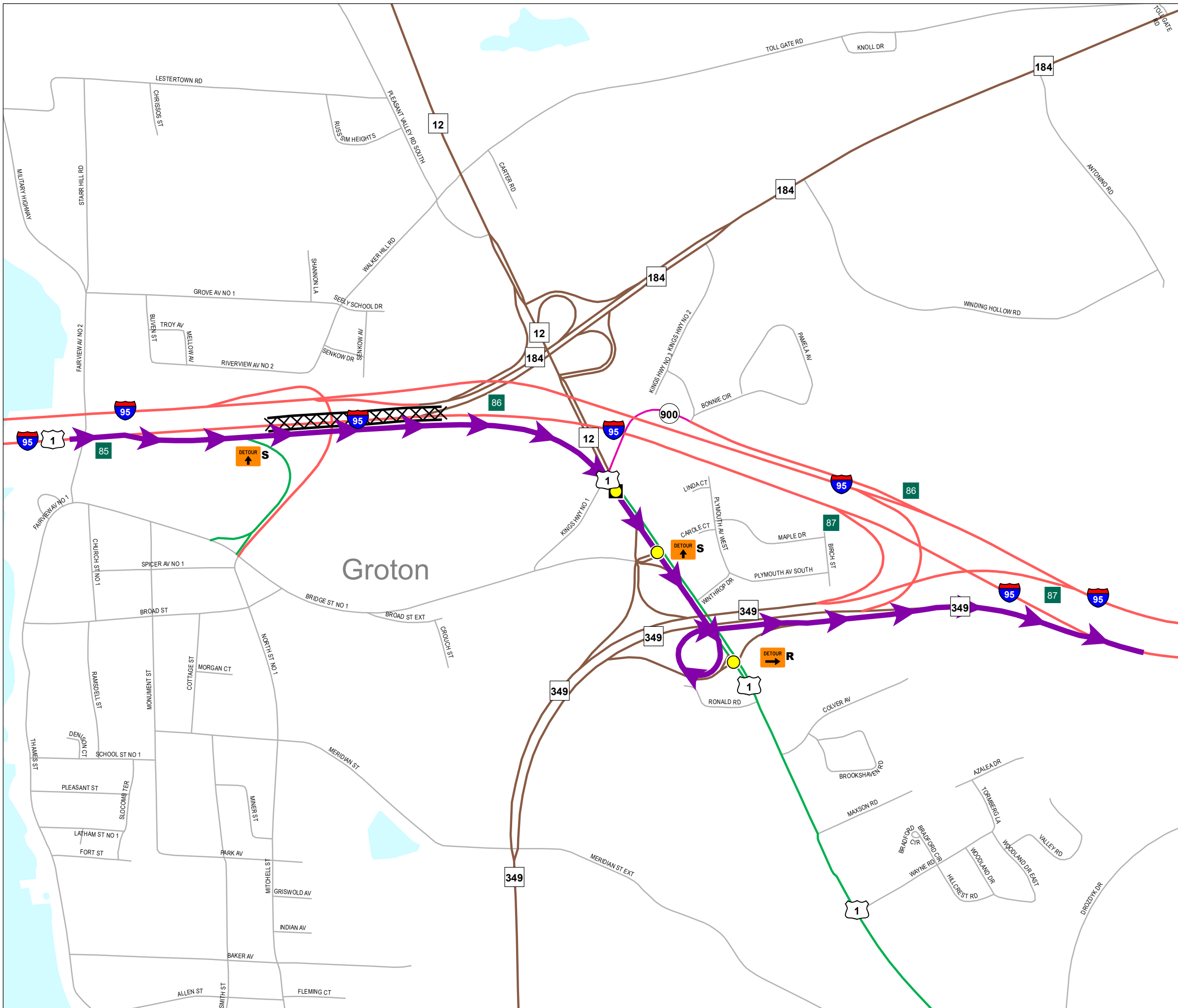
CTDOT - HIGHWAY OPERATIONS CENTER
HOC: 800-695-0444 (24 Hour / 7 Day)

Sign Direction	Vehicle Type
DETOUR → R Right Arrow (1)	All
Traffic Signals	Closure
Traffic Signal (2)	
Police Monitor - Signal (1)	





I-95 SB Exits 88-86		Last Updated: January 2023	
Groton			
PRIMARY ROUTE Exit 88 Right onto Rt. 117 N/B (North Rd.). Left onto Rt. 184 W/B (Gold Star Hwy.) to I-95 S/B on Ramp.			
SECONDARY ROUTE			
SPECIAL REQUIREMENTS: Close Exit 88 on ramp.			
Local PD Monitoring Locations 1. Rt 117 at Rt 184.			
EMERGENCY CONTACTS			
STATE Police Troop E: 860-848-6500 DEEP: 860-424-3333			
GROTON TOWN POLICE Police Dept: 860-445-9721			
GROTON CITY POLICE Police Dept: 860-445-2451 Groton City Fire: 860-445-2456			
CTDOT - HIGHWAY OPERATIONS CENTER HOC: 800-695-0444 (24 Hour / 7 Day)			
Sign Direction		Vehicle Type	
DETOUR L	Left Arrow (1)	➔	All
DETOUR R	Right Arrow (1)	⚡	Closure
DETOUR S	Straight Arrow (1)		
Traffic Signals			
●	Traffic Signal (6)		
■	Police Monitor - Signal (1)		
0 0.15 0.3 0.6 Miles		N	
		DP-95S-71	



I-95 N/B Exit 85 to 86

Groton	Last Updated: 12/2023
--------	--------------------------

PRIMARY ROUTE
Use Exit 85 to Long Hill Rd.
Right onto to I-95 NB on ramp.

SECONDARY ROUTE
Use Exit 85 to Thames St.
Left onto Bridge St.
Follow signs for I-95 NB on Ramp.
Right onto I-95 NB on ramp

SPECIAL REQUIREMENTS

Local Police Department Monitor
1. Exit 85 off ramp at Long Hill Rd

EMERGENCY CONTACTS

STATE
Police Troop E: 860-848-6500
DEEP: 860-5424-3333
CTDOT: 1-800-695-0444

GROTON TOWN POLICE
Police Dept: 860-441-6712

GROTON CITY POLICE
Police Dept: 860-445-2451

GROTON CITY FIRE
Fire Dept: 860-445-2456

Sign Direction

- DETOUR R Right Arrow (1)
- DETOUR S Straight Arrow (2)

Vehicle Type

- All
- Closure

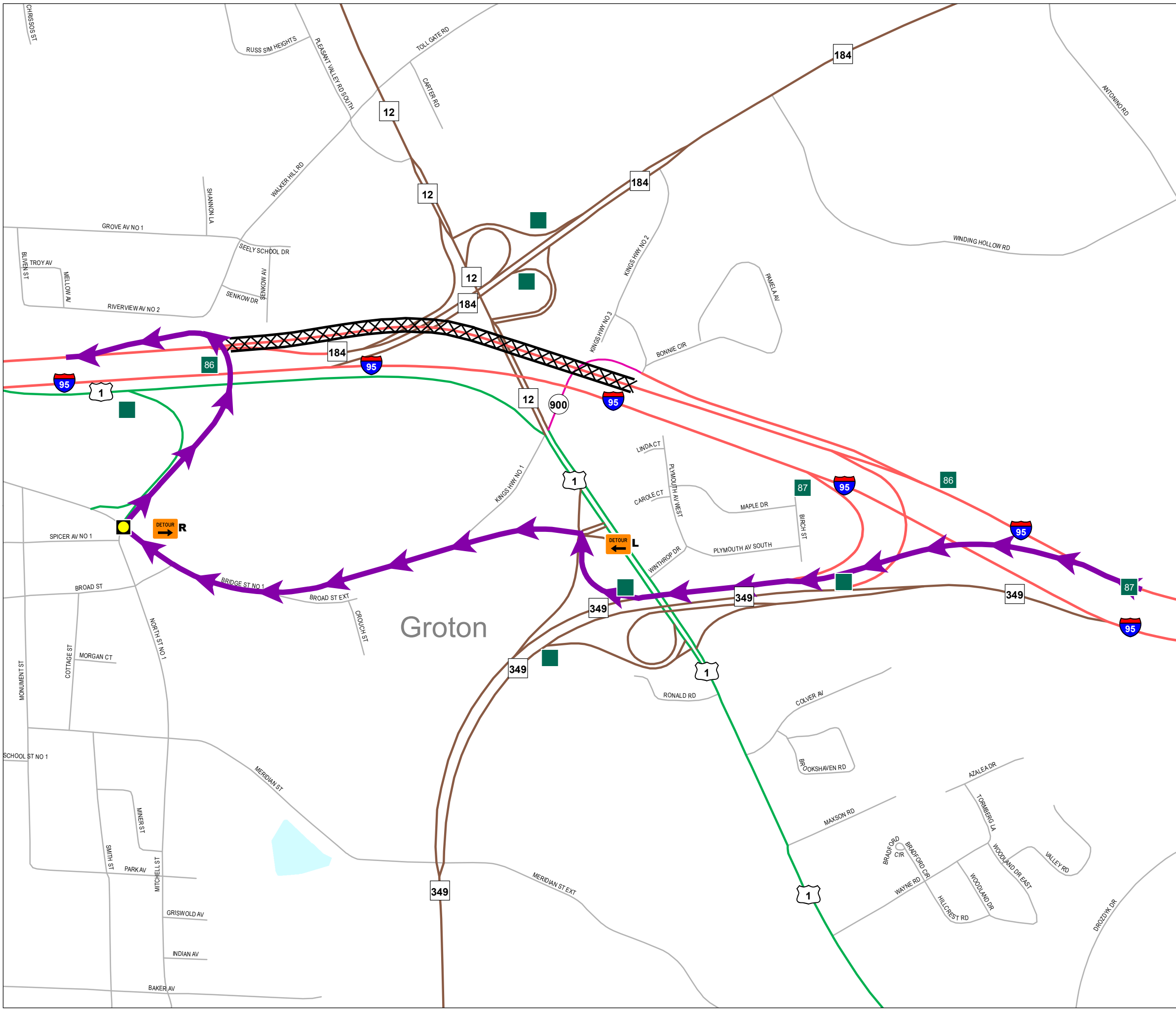
Traffic Signals

- Traffic Signal (2)
- Police Monitor - Signal (1)

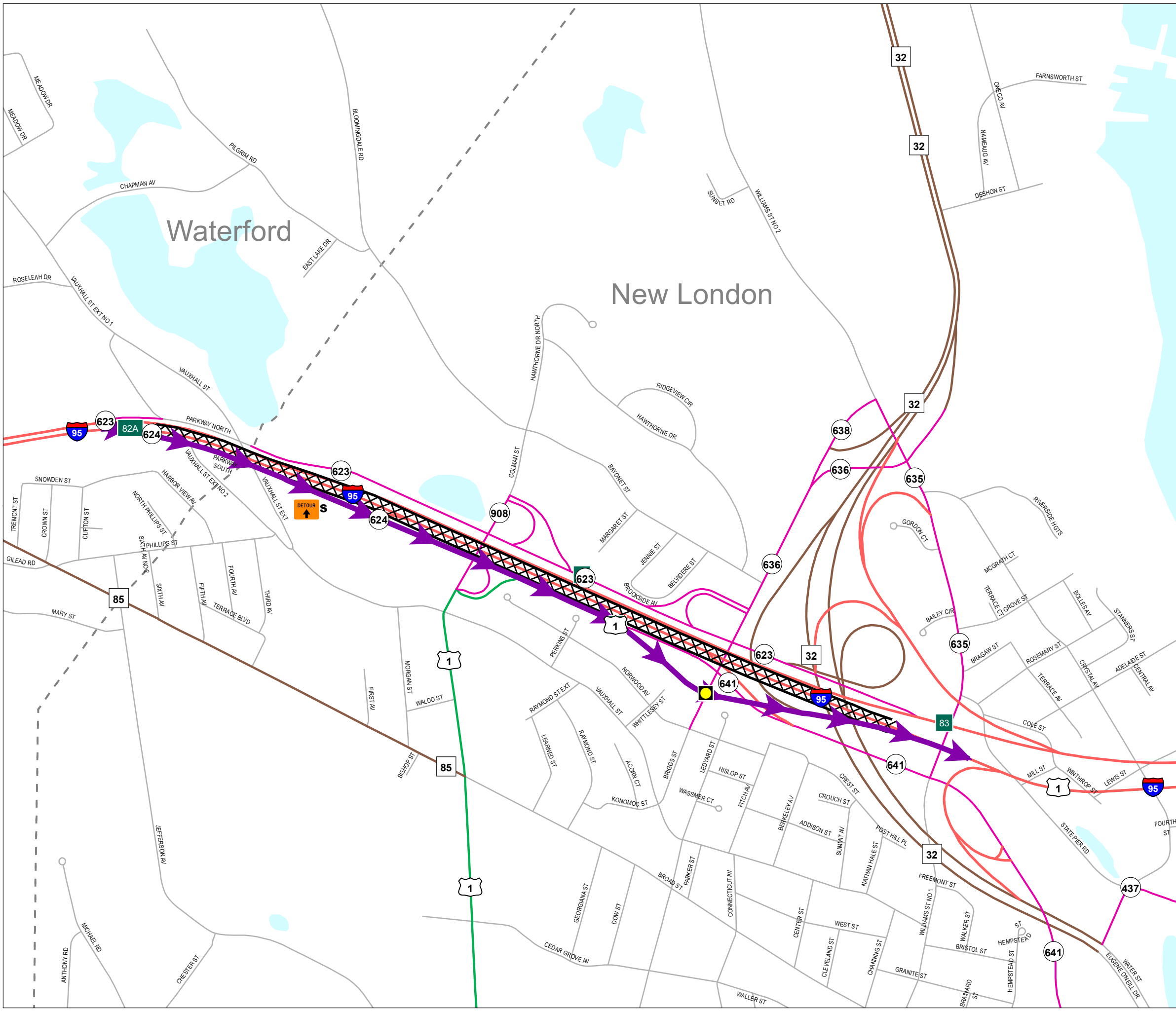
0 0.075 0.15 0.3 Miles

N

DP-95N-72



I-95 SB Exits 86-85	
Groton	Last Updated: January 2023
PRIMARY ROUTE Exit 87 Bear right to Bridge St. Left on Bridge St. Right on I-95 on-ramp connector.	
SECONDARY ROUTE	
SPECIAL REQUIREMENTS: Local PD Monitoring Locations 1. Kings Highway 1 at Bridge St.	
EMERGENCY CONTACTS	
STATE Police Troop E: 860-848-6500 DEEP: 860-424-3333	
GROTON TOWN POLICE Police Dept: 860-445-9721	
GROTON CITY POLICE Police Dept: 860-445-2451 Groton City Fire: 860-445-2456	
CTDOT - HIGHWAY OPERATIONS CENTER HOC: 800-695-0444 (24 Hour / 7 Day)	
Sign Direction L Left Arrow (1) R Right Arrow (1)	Vehicle Type All Closure
Traffic Signals Police Monitor - Signal (1)	
DP-95S-72	



I-95 NB Exits 82A to 83

Groton Last Updated:
January 2023

PRIMARY ROUTE
Exit 82A to Frontage Road to Exit 83 on ramp.

SECONDARY ROUTE

SPECIAL REQUIREMENTS
Local PD Monitoring Locations
1. At Briggs St.

EMERGENCY CONTACTS

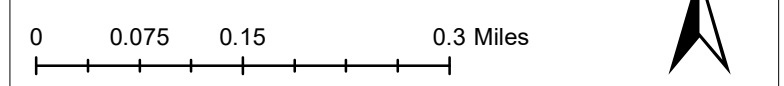
STATE
Police Troop E: 860-848-6500
DEEP: 860-424-3333

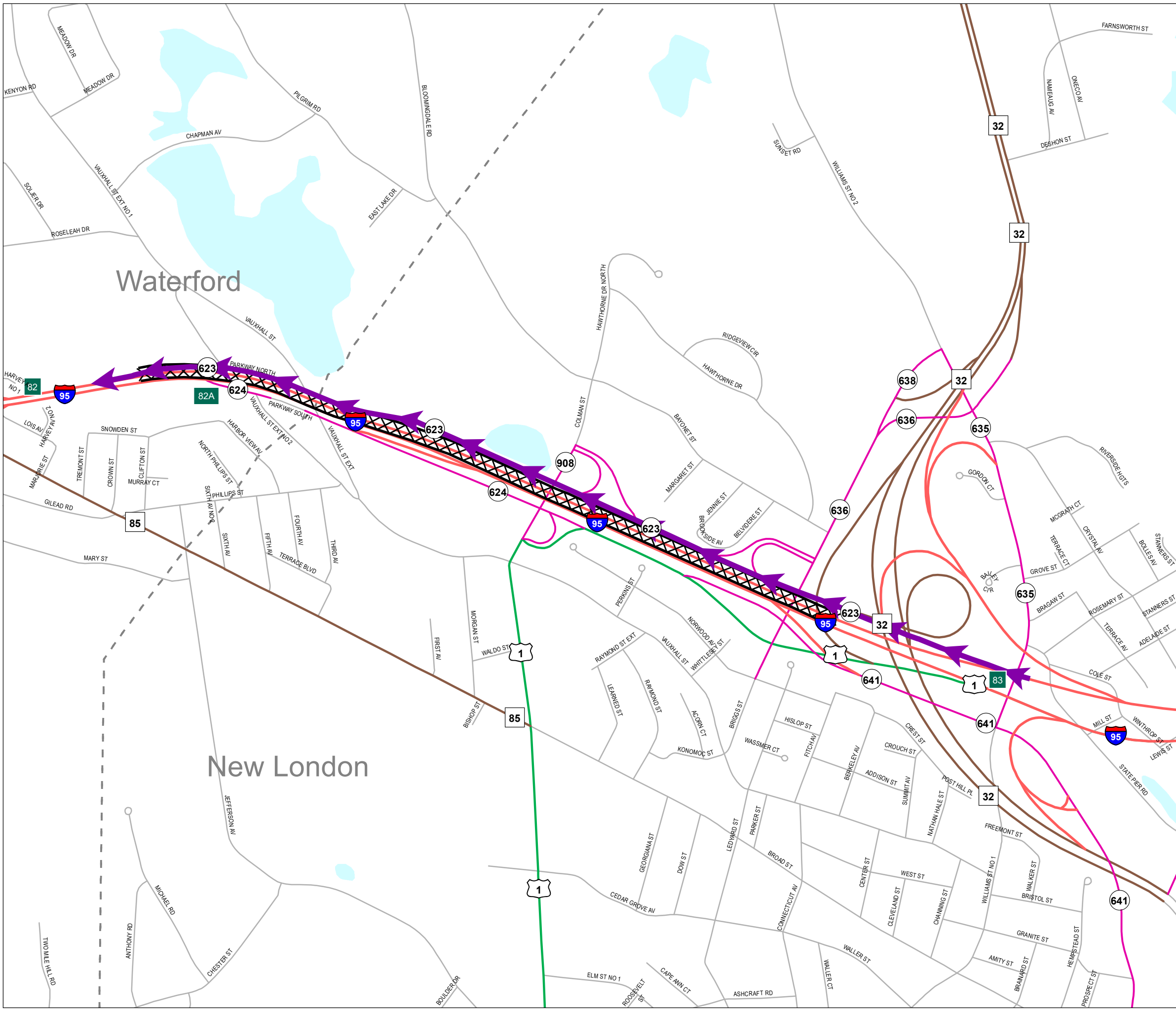
NEW LONDON
Police Dept: 860-442-4444
Fire Dept: 860-447-5252

WATERFORD
Police Dept: 860-442-9451

CTDOT - HIGHWAY OPERATIONS CENTER
HOC: 800-695-0444 (24 Hour / 7 Day)



Sign Direction	Vehicle Type
S Straight Arrow (1)	All
Traffic Signals	Closure
Police Monitor - Signal (1)	

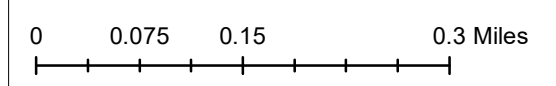


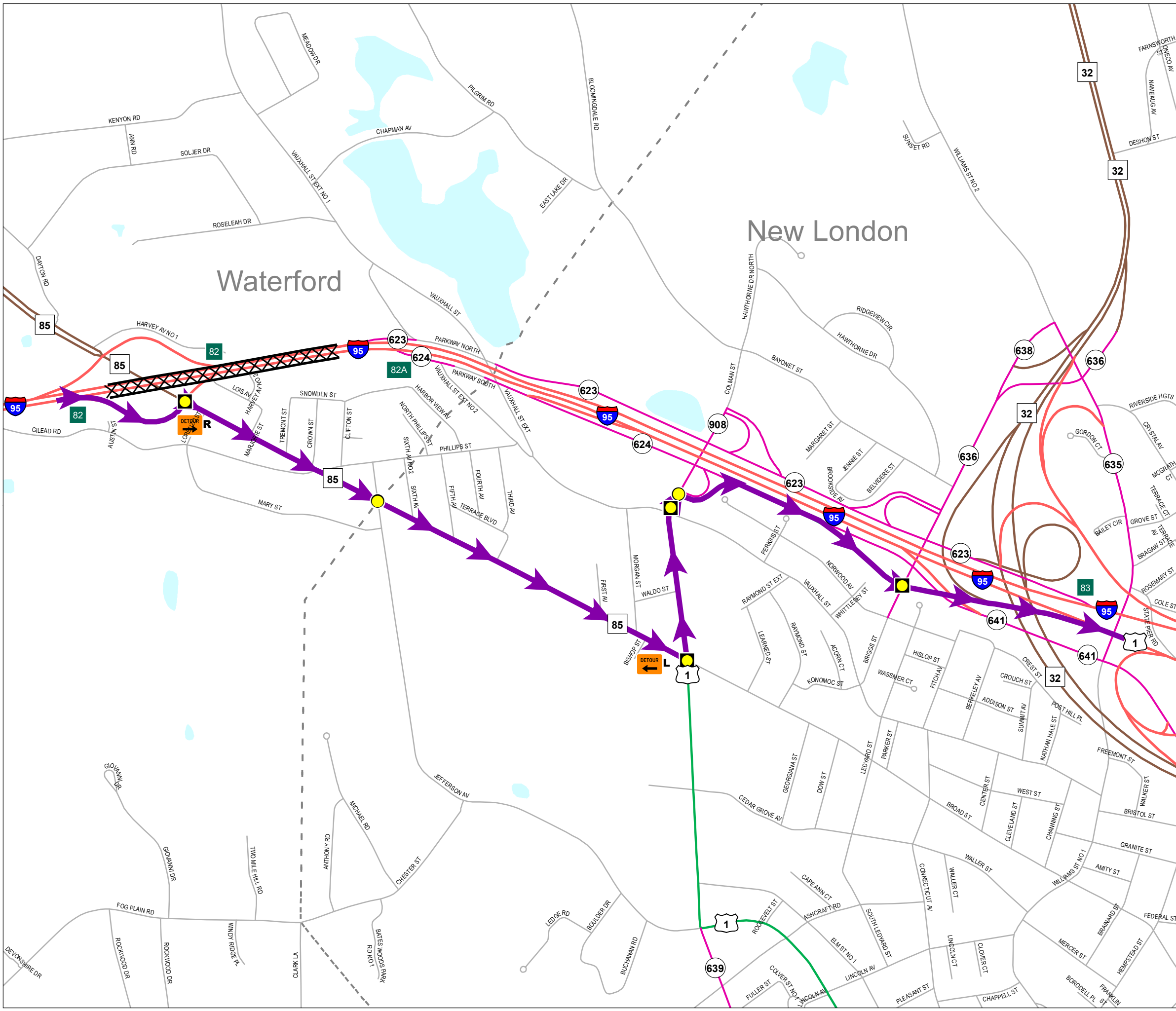


I-95 SB Exits 83-82A		Last Updated: January 2023	
New London / Waterford			
PRIMARY ROUTE Exit 83 to Frontage Rd (SR 623) to I-95 S/B.			
SECONDARY ROUTE			
SPECIAL REQUIREMENTS: 1. Close ramps on Rt. 1 (Colman St.) and SR 636 (Briggs St.).			
EMERGENCY CONTACTS			
STATE Police Troop E: 860-848-6500 DEEP: 860-424-3333			
NEW LONDON Police Dept: 860-442-4444 Fire Dept: 860-447-5252			
WATERFORD Police Dept: 860-442-9451			
CTDOT - HIGHWAY OPERATIONS CENTER HOC: 800-695-0444 (24 Hour / 7 Day)			

Vehicle Type

-  All
-  Closure





I-95 NB Exits 82 to 82A

Waterford
New London

Last Updated:
January 2023

PRIMARY ROUTE
Exit 82.
Right onto Route 85 SB (Broad St).
Left onto Route 1 NB (Colman St).
Right onto Exit 82A on-ramp on right.

SECONDARY ROUTE

SPECIAL REQUIREMENTS
1. Close Exit 82 on Ramp N/B.
2. Phillips St. access to be closed in Waterford.

Local PD Monitoring Locations:
1. Exit 82 NB off-ramp at Broad St.
2. Broad St at Colman St.
3. Colman St at Exit 82A NB on-ramp.
4. Exit 82A NB on-ramp at Briggs St.

EMERGENCY CONTACTS

STATE
Police Troop E: 860-848-6500
DEEP: 860-424-3333

NEW LONDON
Police Dept: 860-442-4444
Fire Dept: 860-447-5252

WATERFORD
Police Dept: 860-442-9451

CTDOT - HIGHWAY OPERATIONS CENTER
HOC: 800-695-0444 (24 Hour / 7 Day)

Sign Direction

- Left Arrow (1)
- Right Arrow (1)

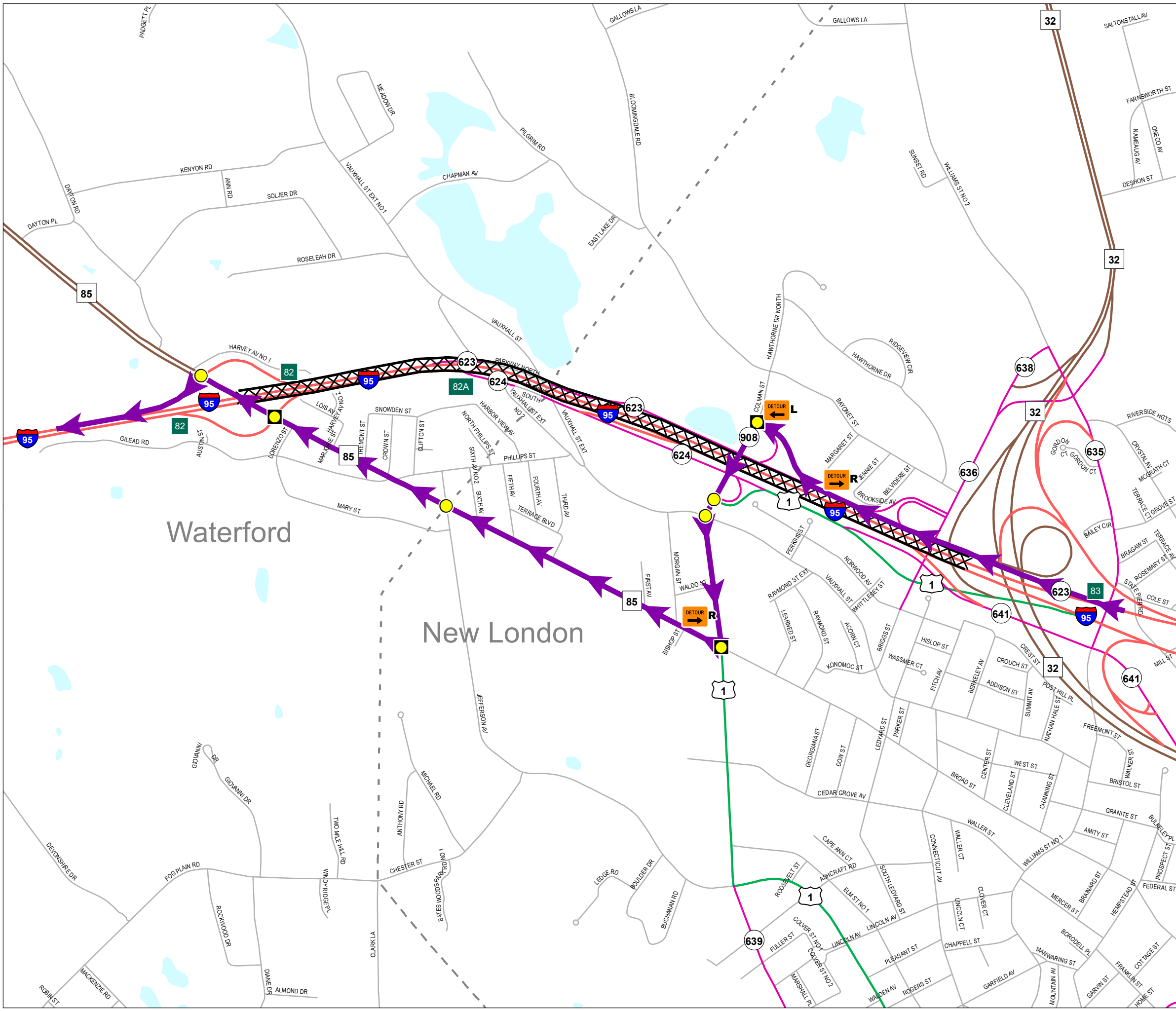
Vehicle Type

- All
- Closure

Traffic Signals

- Traffic Signal (2)
- Police Monitor - Signal (4)

0 0.075 0.15 0.3 Miles



Route I-95 SB Exits 83-82

New London / Waterford	Last Updated: January 2023
---------------------------	-------------------------------

PRIMARY ROUTE
 Exit 83 to Frontage Road (SR 623).
 Left onto Route 1 (Colman Street).
 Right onto Route 85 (Broad Street)
 Right onto Exit 82 SB on-ramp.

SECONDARY ROUTE

SPECIAL REQUIREMENTS
 1. Close ramps on SR 636 (Briggs Street).
 2. Close ramp from Colman Street.

Local PD Monitoring Locations
 1. Frontage Rd at Rt 1.
 2. Rt 1 at Rt 85.
 3. Rt 85 at Exit 82 SB on-ramp.

EMERGENCY CONTACTS

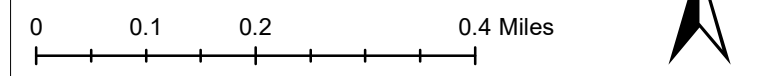
STATE
 Police Troop E: 860-848-6500
 DEEP: 860-424-3333

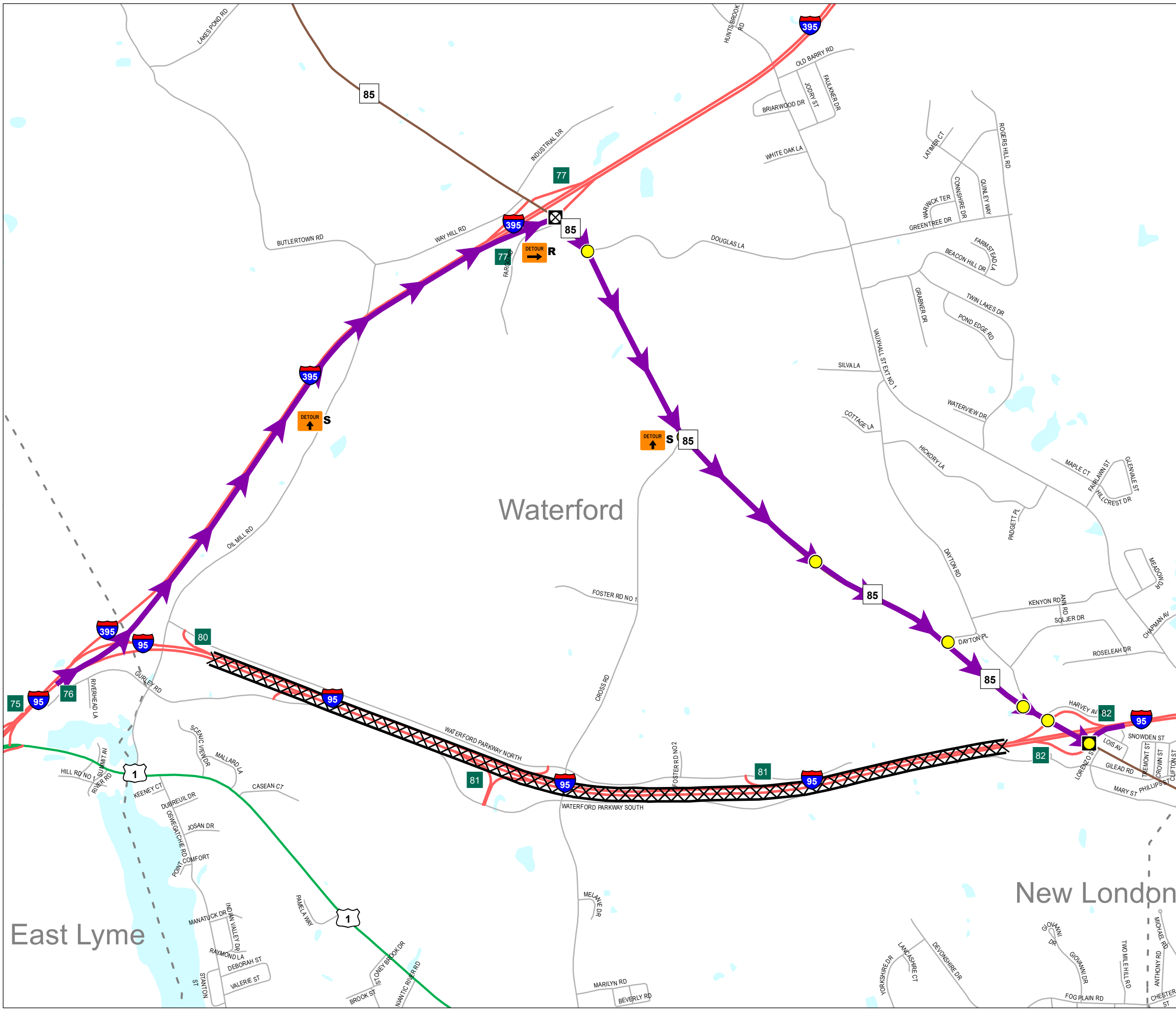
NEW LONDON
 Police Dept: 860-442-4444
 Fire Dept: 860-447-5252

WATERFORD
 Police Dept: 860-442-9451

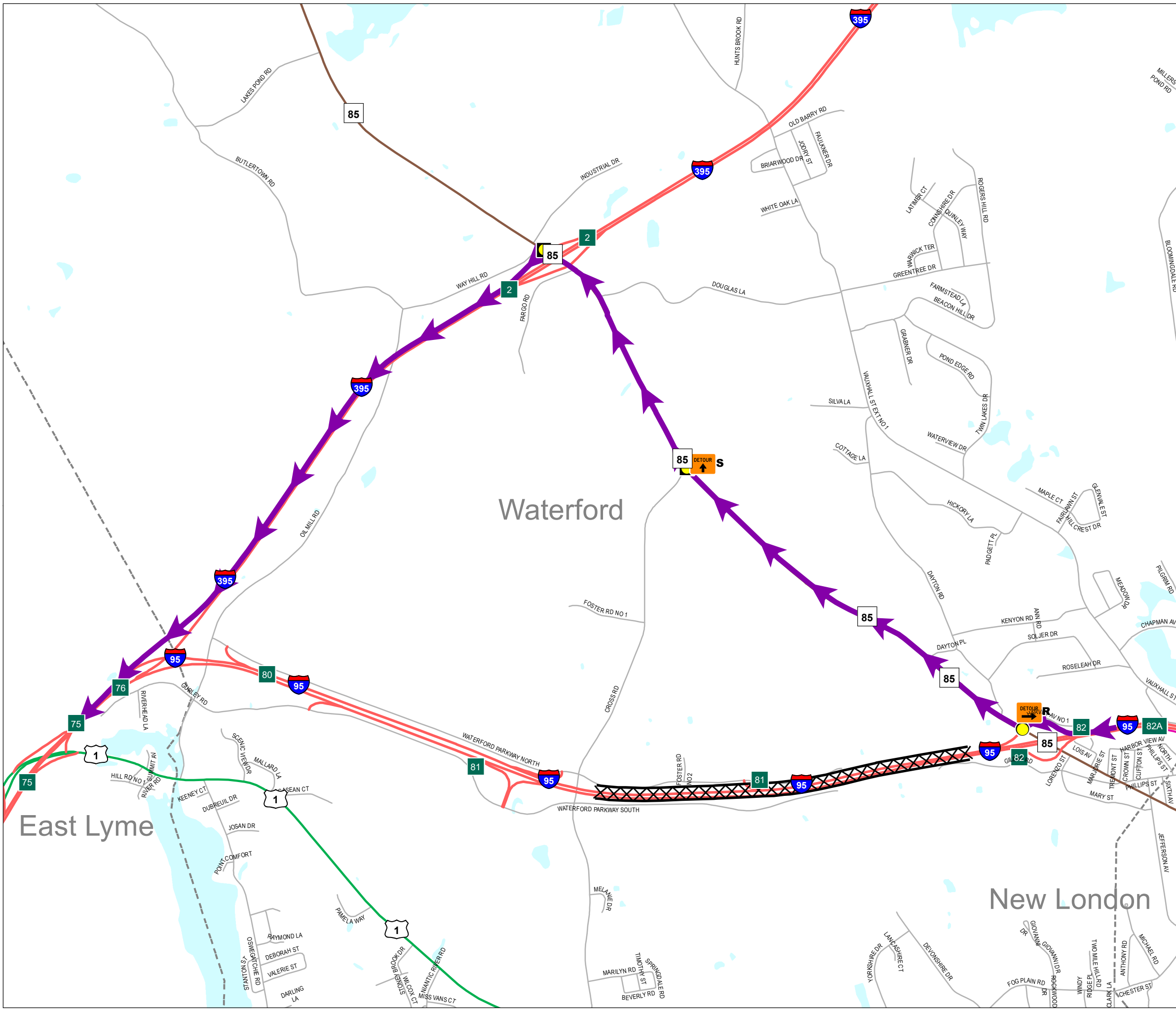
CTDOT - HIGHWAY OPERATIONS CENTER
 HOC: 800-695-0444 (24 Hour / 7 Day)

Sign Direction	Vehicle Type
L Left Arrow (1)	All
R Right Arrow (2)	Closure
Traffic Signals	
Traffic Signal (4)	
Police Monitor - Signal (3)	





I-95 NB Exits 76 to 82	
Waterford	Last Updated: January 2023
PRIMARY ROUTE Use Exit 76 to I-395 NB for 3.5 miles to Exit 77. Right onto Route 85 SB for 4 miles. Left on Exit 82 NB on ramp.	
SECONDARY ROUTE	
SPECIAL REQUIREMENTS Close (2) on ramps from Parkway South.	
Local PD Monitoring Locations 1. I-395 Exit 77 NB off-ramp at Rt 85. 2. Rt 85 at Exit 82 NB on-ramp.	
EMERGENCY CONTACTS	
STATE Police Troop E: 860-848-6500 DEEP: 860-424-3333	
WATERFORD Police Dept: 860-442-9451	
CTDOT - HIGHWAY OPERATIONS CENTER HOC: 800-695-0444 (24 Hour / 7 Day)	
Sign Direction R Right Arrow (1) S Straight Arrow (2)	Vehicle Type All Closure
Traffic Signals Traffic Signal Police Monitor - Signal Police Monitor - No Signal	
<div style="display: flex; justify-content: space-between; align-items: center;"> <div> <p>0 0.175 0.35 0.7 Miles</p> </div> <div style="text-align: right;"> </div> </div>	
DP-95N-75	



I-95 SB Exits 82-81

Waterford	Last Updated: January 2023
-----------	-------------------------------

PRIMARY ROUTE
 Exit 70.
 Right on Rt 85.
 Left on I-395 SB Exit 2 on-ramp.
 Continue on I-395 SB to join I-95 SB.

SECONDARY ROUTE

SPECIAL REQUIREMENTS
 Close Exit 82 on ramp.

Local PD Monitoring Locations

- Rt 85 at Cross Rd.
- Rt 85 at I-395 SB Exit 2 on-ramp.

EMERGENCY CONTACTS

STATE
 Police Troop E: 860-848-6500
 DEEP: 860-424-3333

WATERFORD
 Police Dept: 860-442-9451

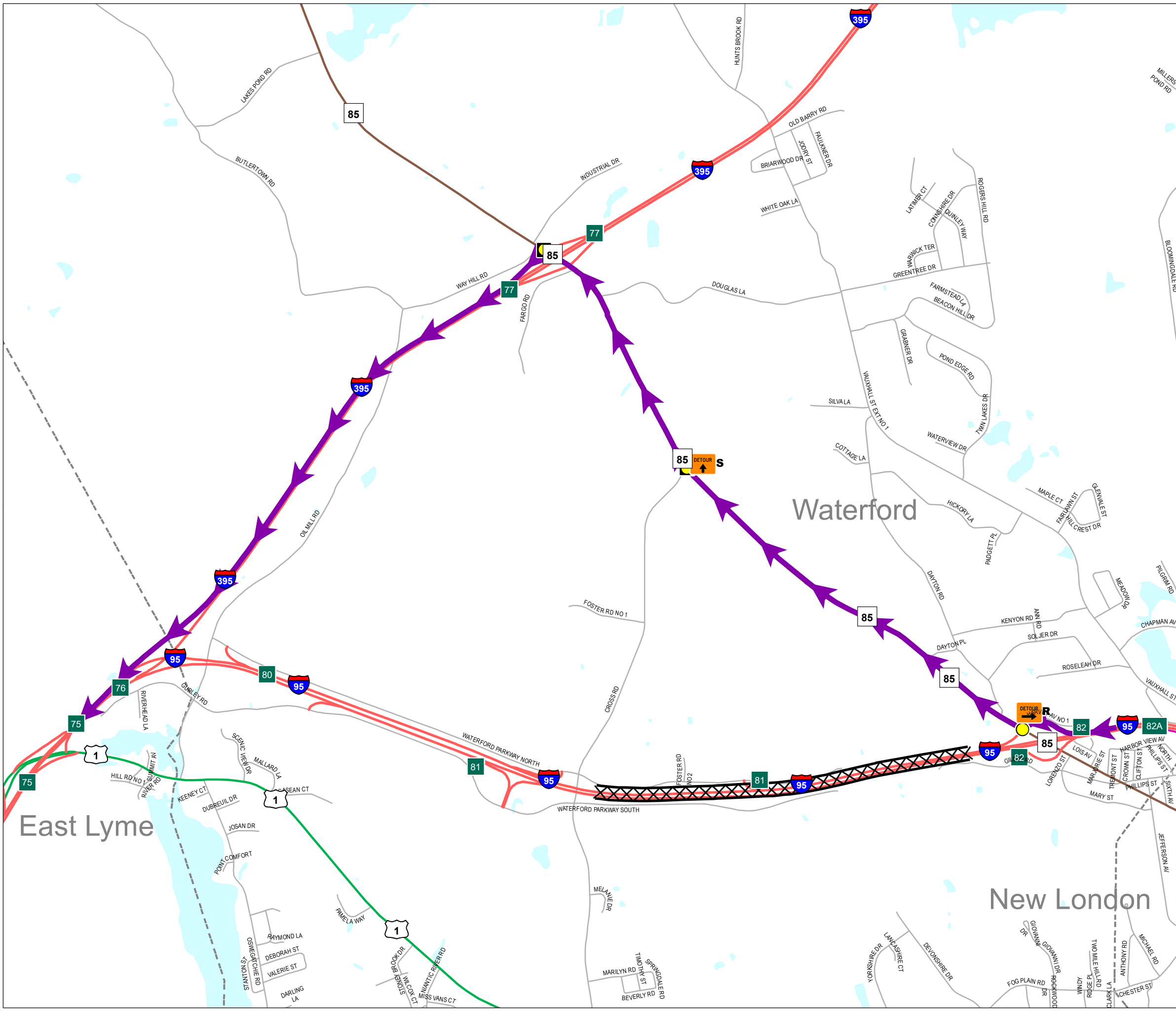
CTDOT - HIGHWAY OPERATIONS CENTER
 HOC: 800-695-0444 (24 Hour / 7 Day)

Sign Direction	Vehicle Type
R Right Arrow (1) S Straight Arrow (1)	All Closure
Traffic Signals	
Traffic Signal Police Monitor - Signal	

0 0.2 0.4 0.8 Miles

N

 DP-95S-75



I-95 SB Exits 82-81

Waterford	Last Updated: January 2023
-----------	-------------------------------

PRIMARY ROUTE
 Exit 70.
 Right on Rt 85.
 Left on I-395 SB Exit 2 on-ramp.
 Continue on I-395 SB to join I-95 SB.

SECONDARY ROUTE

SPECIAL REQUIREMENTS
 Close Exit 82 on ramp.

Local PD Monitoring Locations

- Rt 85 at Cross Rd.
- Rt 85 at I-395 SB Exit 2 on-ramp.

EMERGENCY CONTACTS

STATE
 Police Troop E: 860-848-6500
 DEEP: 860-424-3333

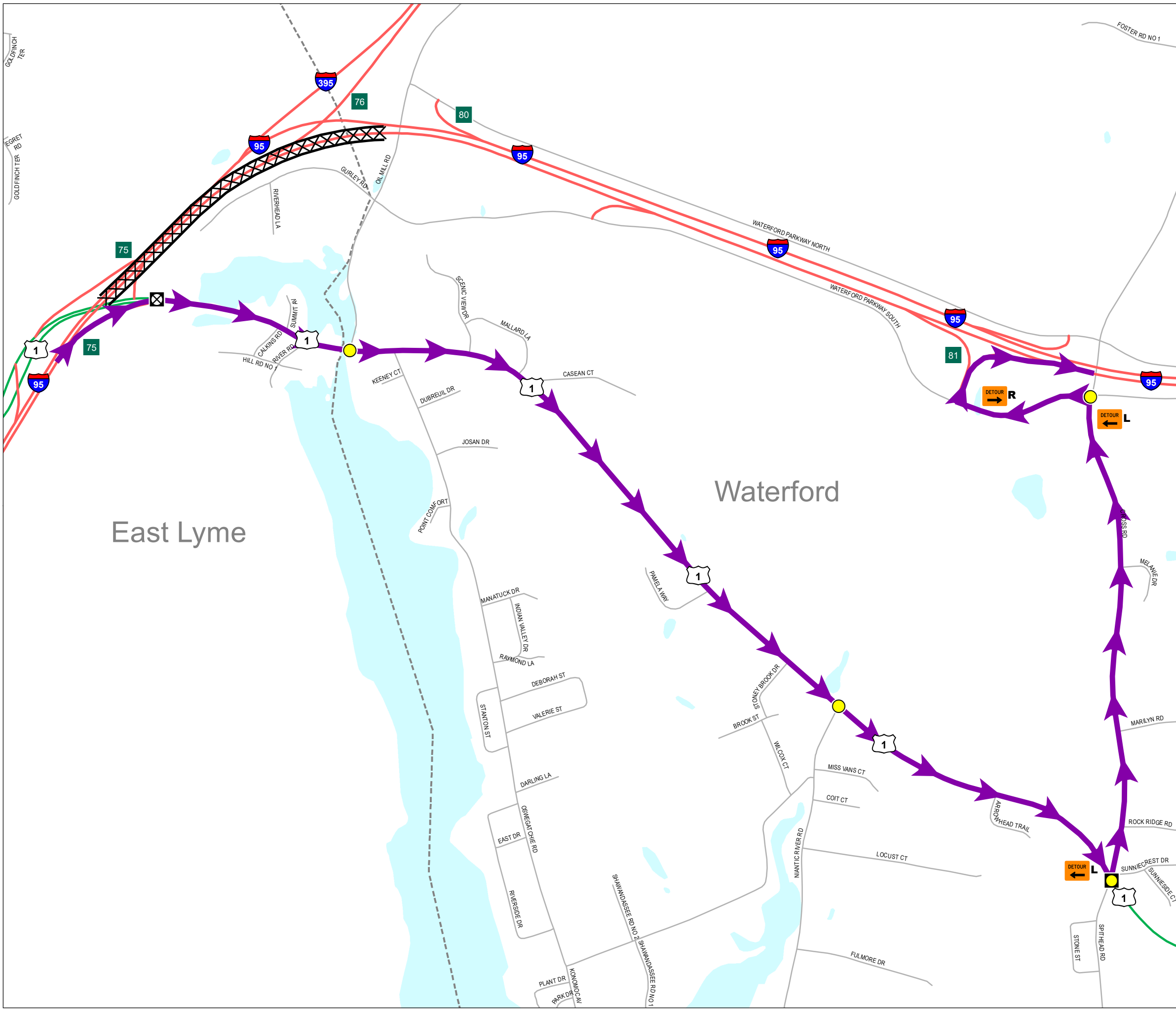
WATERFORD
 Police Dept: 860-442-9451

CTDOT - HIGHWAY OPERATIONS CENTER
 HOC: 800-695-0444 (24 Hour / 7 Day)

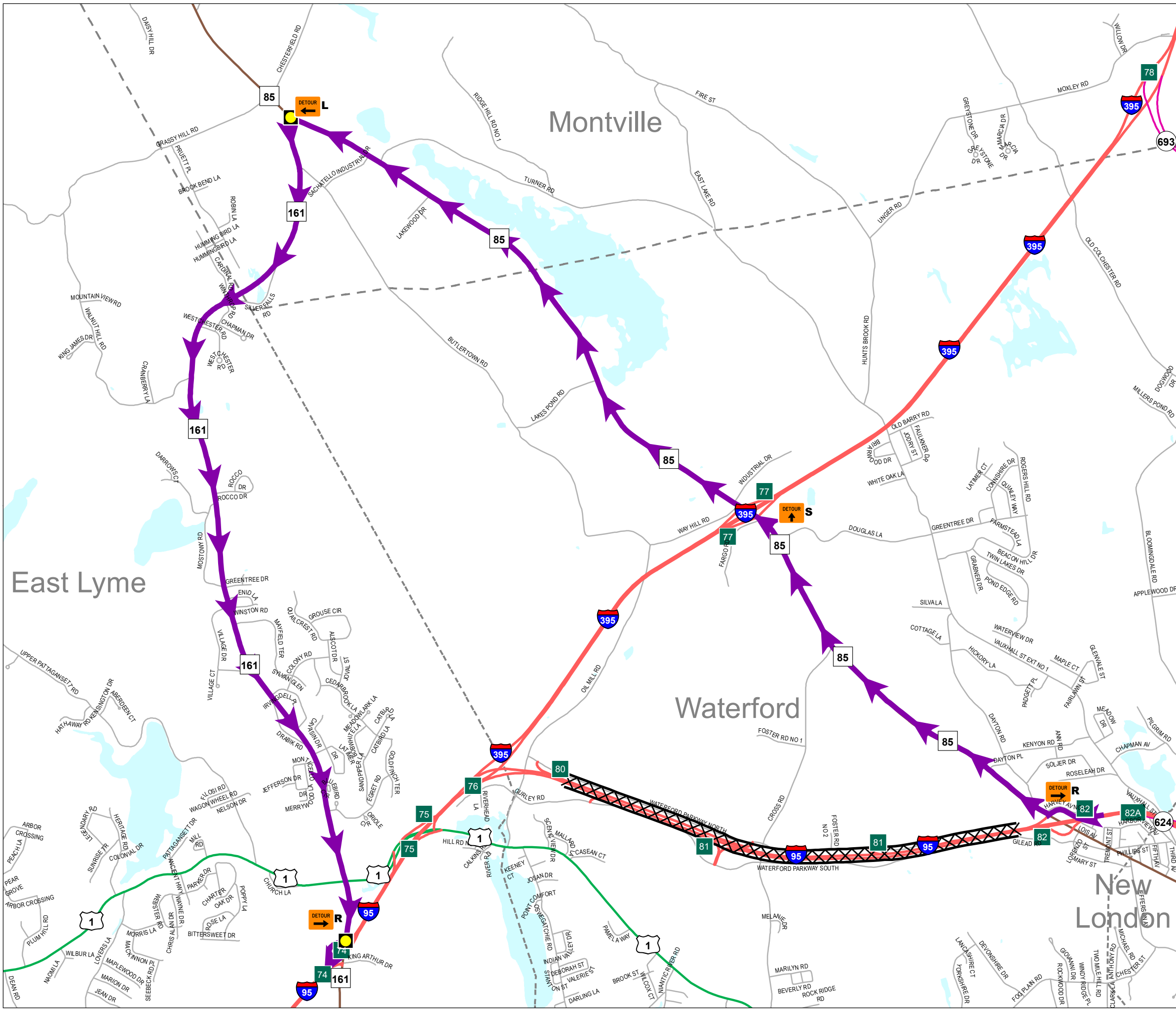
<p>Sign Direction</p> <p> R Right Arrow (1)</p> <p> S Straight Arrow (1)</p> <p>Traffic Signals</p> <p> Traffic Signal</p> <p> Police Monitor - Signal</p>	<p>Vehicle Type</p> <p> All</p> <p> Closure</p>
--	--

0 0.2 0.4 0.8 Miles

DP-95S-75



I-95 NB Exits 75 to 76		Last Updated: January 2023
Waterford / East Lyme		
PRIMARY ROUTE Exit 75 to Route 1 NB. Left onto Cross Rd. Right onto South Parkway. Left onto Exit 76 NB on-ramp.		
SECONDARY ROUTE		
SPECIAL REQUIREMENTS 1. Close Exit 75 On-Ramp 2. I-95 NB route marker to be placed at the intersection of South Parkway and Cross St. 3. I-395 NB route marker to be placed at the intersection of South Parkway and Cross St.		
Local PD Monitoring Locations 1. Exit 75 NB off-ramp at Rt 1. 2. Rt 1 at Cross Rd.		
EMERGENCY CONTACTS		
STATE Police Troop E: 860-848-6500 DEEP: 860-424-3333		
WATERFORD Police Dept: 860-442-9451		
EAST LYME Police and Fire Depts: 860-739-5900		
CTDOT - HIGHWAY OPERATIONS CENTER HOC: 800-695-0444 (24 Hour / 7 Day)		
Sign Direction		Vehicle Type
L	Left Arrow (2)	All
R	Right Arrow (1)	Closure
Traffic Signals		
	Traffic Signal (3)	
	Police Monitor - Signal (1)	
	Police Monitor - No Signal (1)	
0 0.1 0.2 0.4 Miles		
DP-95N-76		



I-95 SB Exits 82-74

Waterford / Montville / East Lyme

Last Updated: January 2023

PRIMARY ROUTE
 Take Exit 82.
 Right onto Rt 85 NB.
 Continue on Rt 85 NB past I-395.
 Left on Flanders Rd (Rt 161).
 Continue on Rt 161.
 Right on I-95 Exit 74 SB on-ramp.

SECONDARY ROUTE

SPECIAL REQUIREMENTS
 Local Police DP Monitor Locations
 1. Rt 85 at Rt 161 (Montville).
 2. Rt 161 at Exit 74 SB on-ramp.

EMERGENCY CONTACTS

STATE
 Police Troop E: 860-848-6500
 DEEP: 860-424-3333

WATERFORD
 Police Dept: 860-442-9451

EAST LYME
 Police and Fire Depts: 860-739-5900

MONTVILLE
 Police Dept:

CTDOT - HIGHWAY OPERATIONS CENTER
 HOC: 800-695-0444 (24 Hour / 7 Day)

Sign Direction

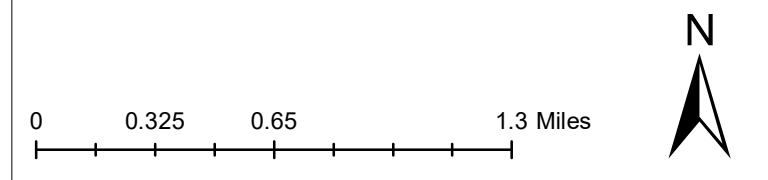
- Left Arrow (L) (1)
- Right Arrow (R) (2)
- Straight Arrow (S) (1)

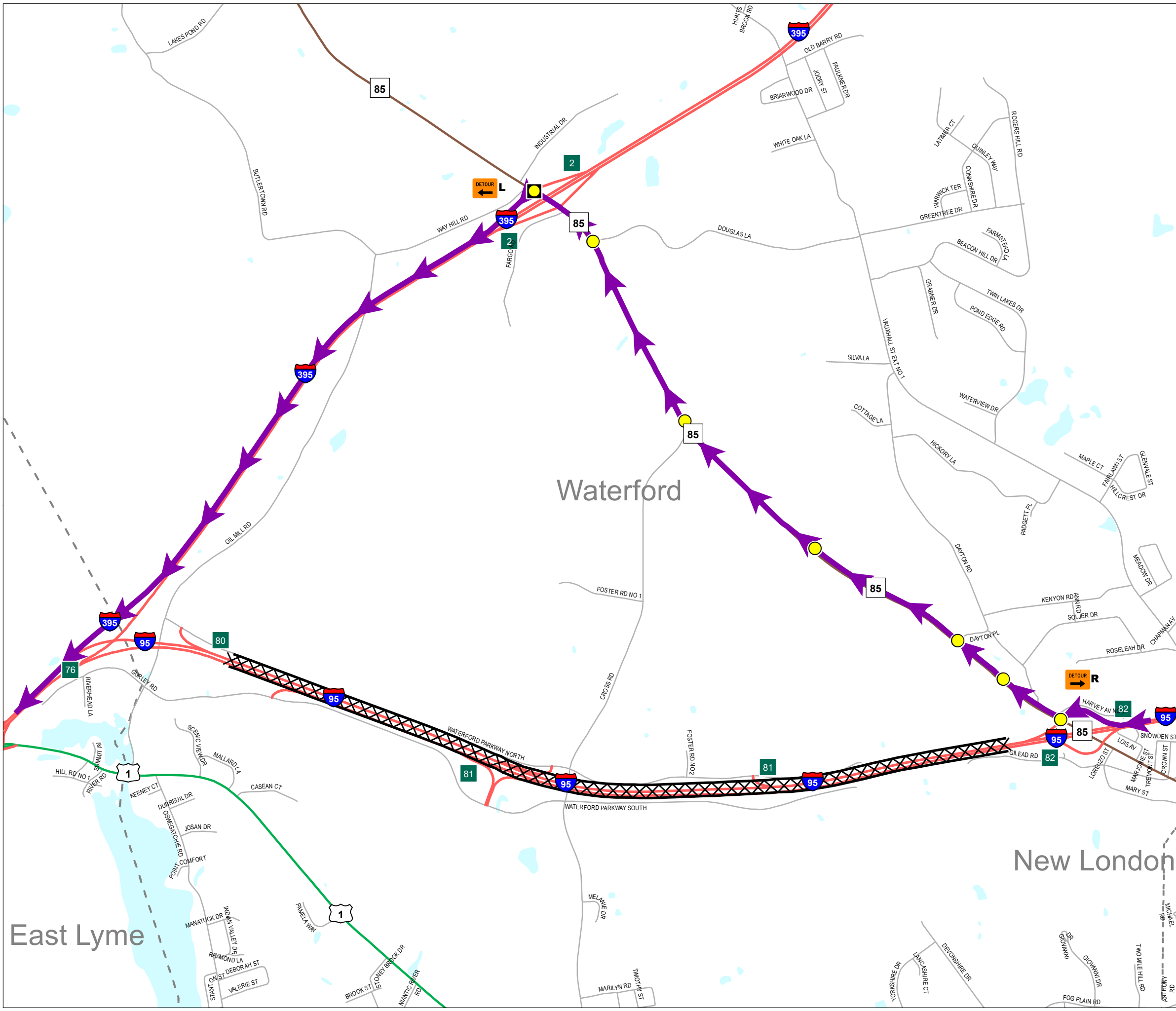
Vehicle Type








- All
- Closure

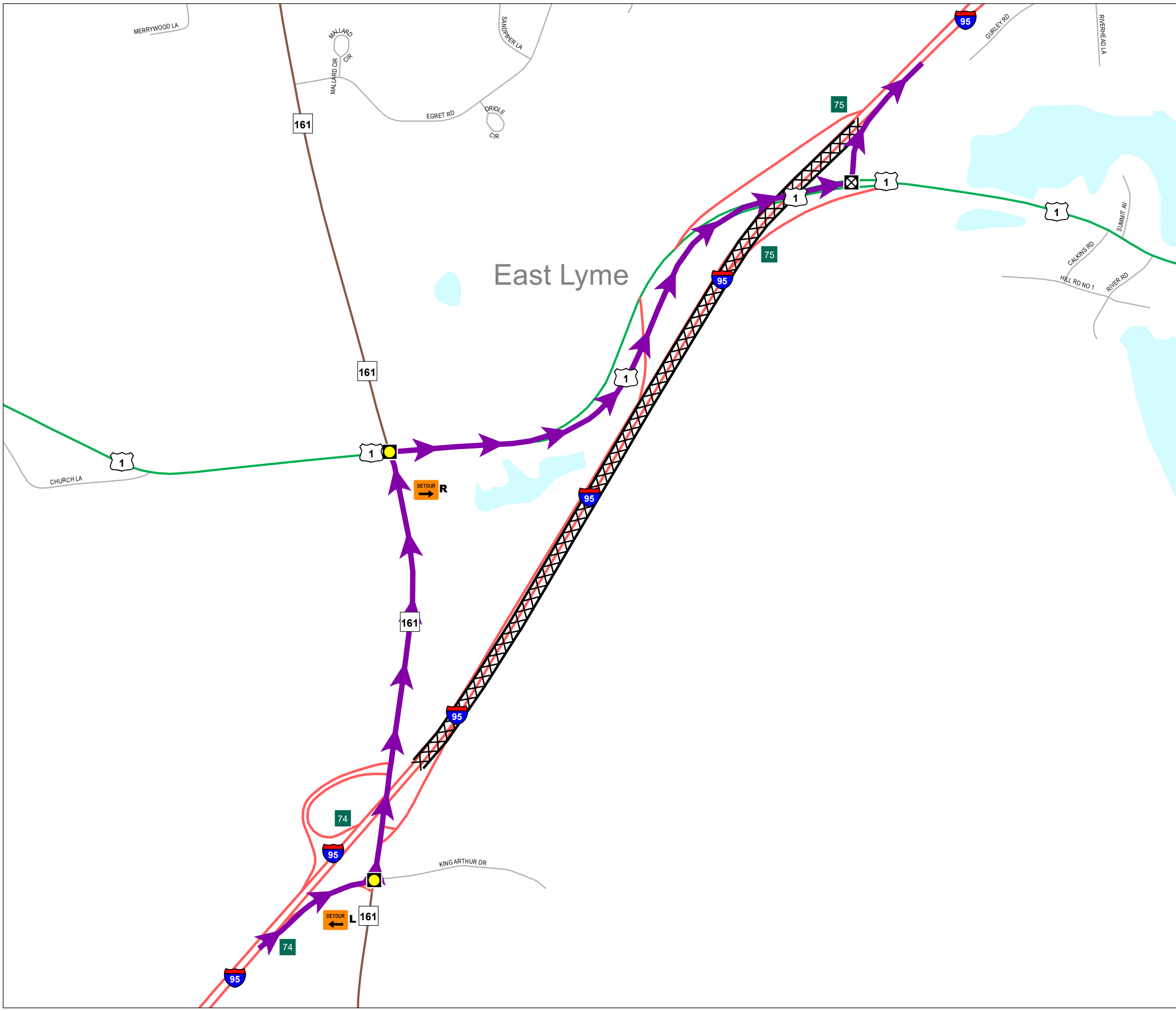
Traffic Signals

- Police Monitor - Signal (2)





I-95 SB Exits 82-74		Last Updated: 12/2023	
Waterford / Montville / East Lyme			
PRIMARY ROUTE Take Exit 82. Right onto Rt 85 NB. Left on I-395 SB on ramp Continue to I-95 SB.			
SECONDARY ROUTE			
SPECIAL REQUIREMENTS Local Police Department Monitor 1. Rt 85 at I39 SB on ramp			
EMERGENCY CONTACTS			
STATE Police Troop E: 860-848-6500 DEEP: 860-424-3333			
WATERFORD Police Dept: 860-442-9451			
EAST LYME Police and Fire Depts: 860-739-5900			
MONTVILLE Police Dept:			
CTDOT - HIGHWAY OPERATIONS CENTER HOC: 800-695-0444 (24 Hour / 7 Day)			
Sign Direction		Vehicle Type	
 L	Left Arrow (1)		All
 R	Right Arrow (1)		Closure
Traffic Signals			
	Traffic Signal (6)		
	Police Monitor - Signal (1)		
0 0.175 0.35 0.7 Miles			
DP-95S-76			



I-95 NB Exits 74 to 75

East Lyme	Last Updated: January 2023
-----------	-------------------------------

PRIMARY ROUTE
Exit 74, take left on Route 161 (Flanders Road) to right on to Route 1 (Boston Post Road). Stay on Route 1 EB to I-95 on ramp (Exit 75).

SECONDARY ROUTE

SPECIAL REQUIREMENTS
Local Police Monitor Locations:
1. Exit 74 NB off-ramp at Rt 161.
2. Rt 161 at Boston Post Rd.
3. Boston Post Rd at Exit 75 NB on-ramp.

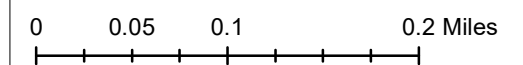
EMERGENCY CONTACTS

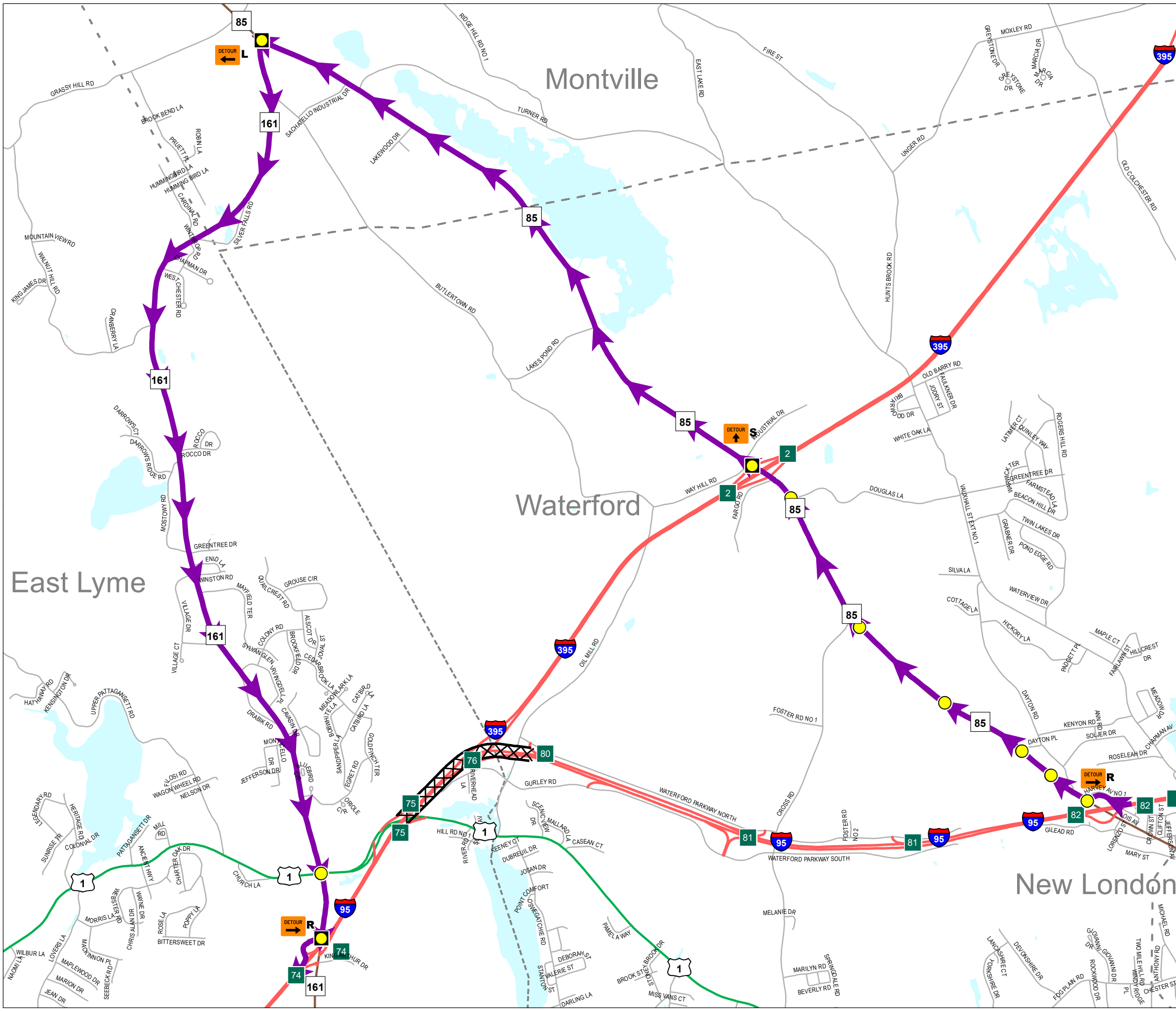
STATE
Police Troop E: 860-848-6500
DEEP: 860-424-3333

EAST LYME
Police and Fire Depts: 860-739-5900

CTDOT - HIGHWAY OPERATIONS CENTER
HOC: 800-695-0444 (24 Hour / 7 Day)

Sign Direction	Vehicle Type
Left Arrow (1) Right Arrow (1)	All Closure
Traffic Signals	
Police Monitor - Signal (2) Police Monitor - No Signal (1)	





I-95 S/B Exits 80-75

Waterford / Montville / East Lyme	Date: 12/2023
-----------------------------------	---------------

PRIMARY ROUTE
 Take Exit 82.
 Right onto Rt 85 NB.
 Continue on Rt 85 NB past I-395.
 Left on Flanders Rd (Rt 161).
 Continue on Rt 161.
 Right on I-95 Exit 74 SB on ramp.

SECONDARY ROUTE

SPECIAL REQUIREMENTS

Local Police department Monitor

- Rt 85 at Flanders Rd (Rt 161)
- Flanders Rd (Rt 161) at I-95 Exit 74 SB on ramp

EMERGENCY CONTACTS

STATE
 Police Troop E: 800-953-7747
 DEEP: 860-42-3333

WATERFORD
 Police Dept: 860-442-9451

NEW LONDON
 Police Dept: 860-442-4444

EAST LYME DISPATCH
 Police Dept: 860-739-3419

Sign Direction

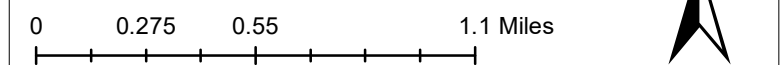
- DETOUR L Left Arrow (1)
- DETOUR R Right Arrow (2)
- DETOUR S Straight Arrow (1)

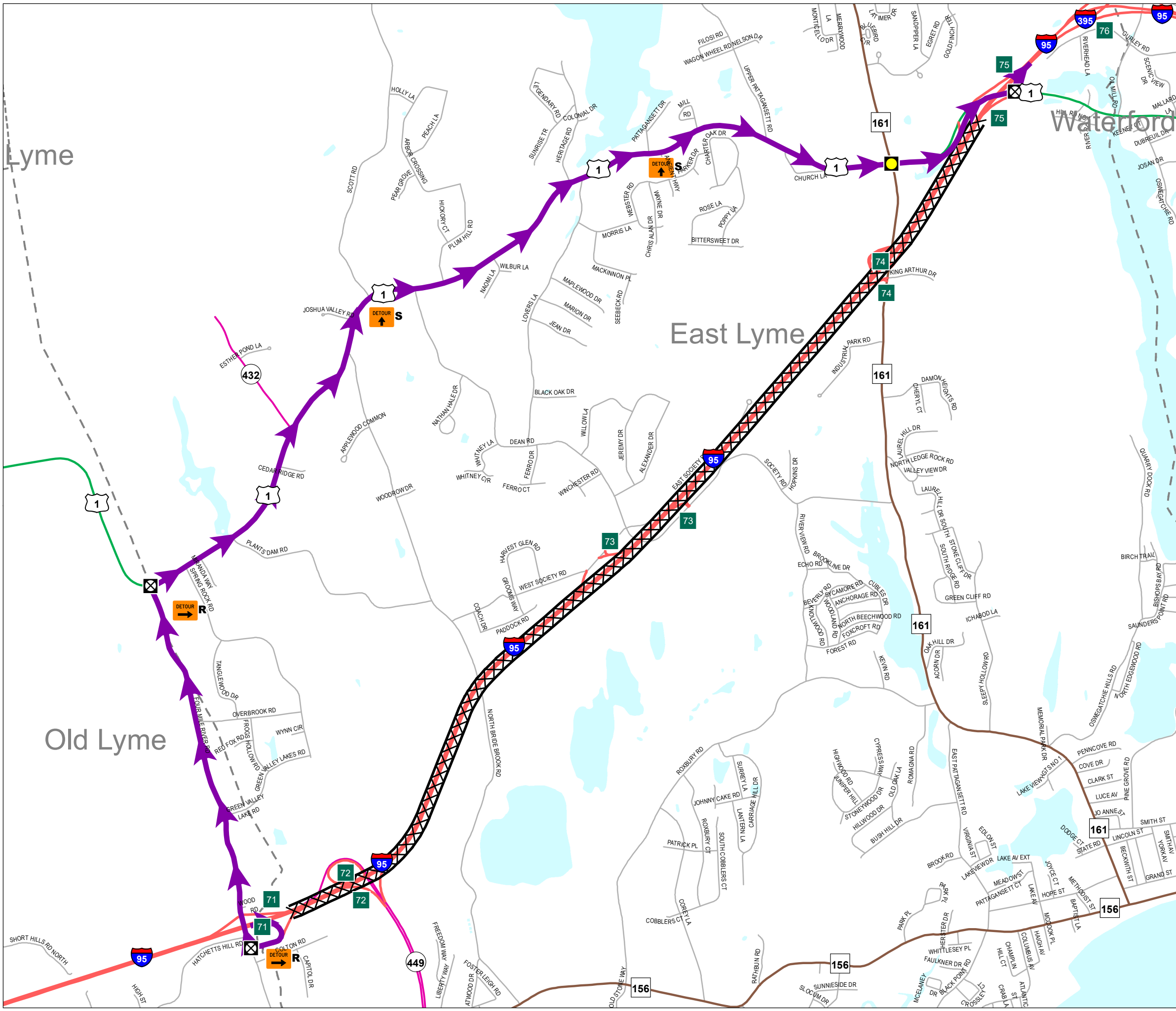
Vehicle Type

- All
- Closure

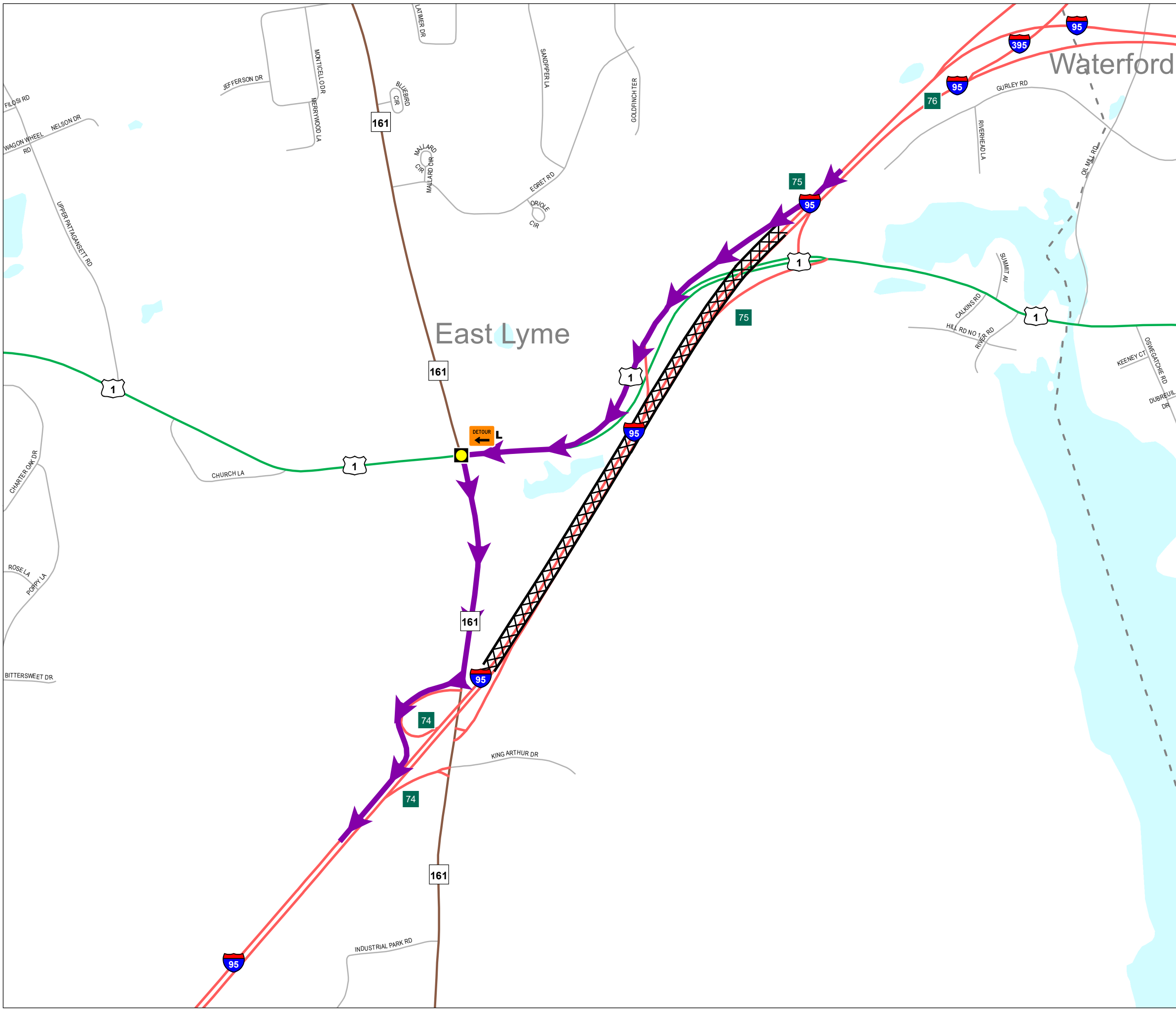
Traffic Signals

- Traffic Signal (7)
- Police Monitor - Signal (3)





I-95 NB Exit 71 to 75		Last Updated: January 2023	
Old Lyme East Lyme			
PRIMARY ROUTE Exit 71, turn right onto Four Mile River Road. Turn right onto Rt 1 (Boston Post Road), proceed for ~4.5 miles to I-95 NB on ramp on left (Exit 75).			
SECONDARY ROUTE			
SPECIAL REQUIREMENTS			
<ol style="list-style-type: none"> Depending on incident location, Exit 72, 73 or 74 on ramps to be closed. North Bride Brook Rd. on ramp to I-95 N/B to be closed. 			
Local Police Monitor Locations:			
<ol style="list-style-type: none"> Exit 71 off-ramp at Four Mile River Rd. Four Mile River Rd at Boston Post Rd. Boston Post Rd at Rt 181. Boston Post Rd at Exit 75 NB on-ramp. 			
EMERGENCY CONTACTS			
STATE			
Police Troop F: 860-399-2100			
Police Troop E: 860-848-6500			
DEEP: 860-424-3333			
OLD LYME			
Fire Dept: 860-399-7921			
EAST LYME			
Police and Fire Depts: 860-739-5900			
CTDOT - HIGHWAY OPERATIONS CENTER			
HOC: 800-695-0444 (24 Hour / 7 Day)			
Sign Direction		Vehicle Type	
	R Right Arrow (2)		All
	S Straight Arrow (2)		Closure
Traffic Signals			
	Police Monitor - Signal (1)		Police Monitor - No Signal (3)
DP-95N-78			



I-95 SB Exits 75-74

East Lyme	Last Updated: January 2023
-----------	-------------------------------

PRIMARY ROUTE
 Exit 75 to Rt. 1 W/B (Boston Post Rd.), Left onto Rt. 161 S/B (Flanders Rd.) to I-95 S/B on ramp on right.

SECONDARY ROUTE

SPECIAL REQUIREMENTS
 Close Exit 75 on-ramp.

Local PD Monitor Locations
 1. Boston Post Rd at Flanders Rd.

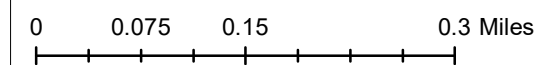
EMERGENCY CONTACTS

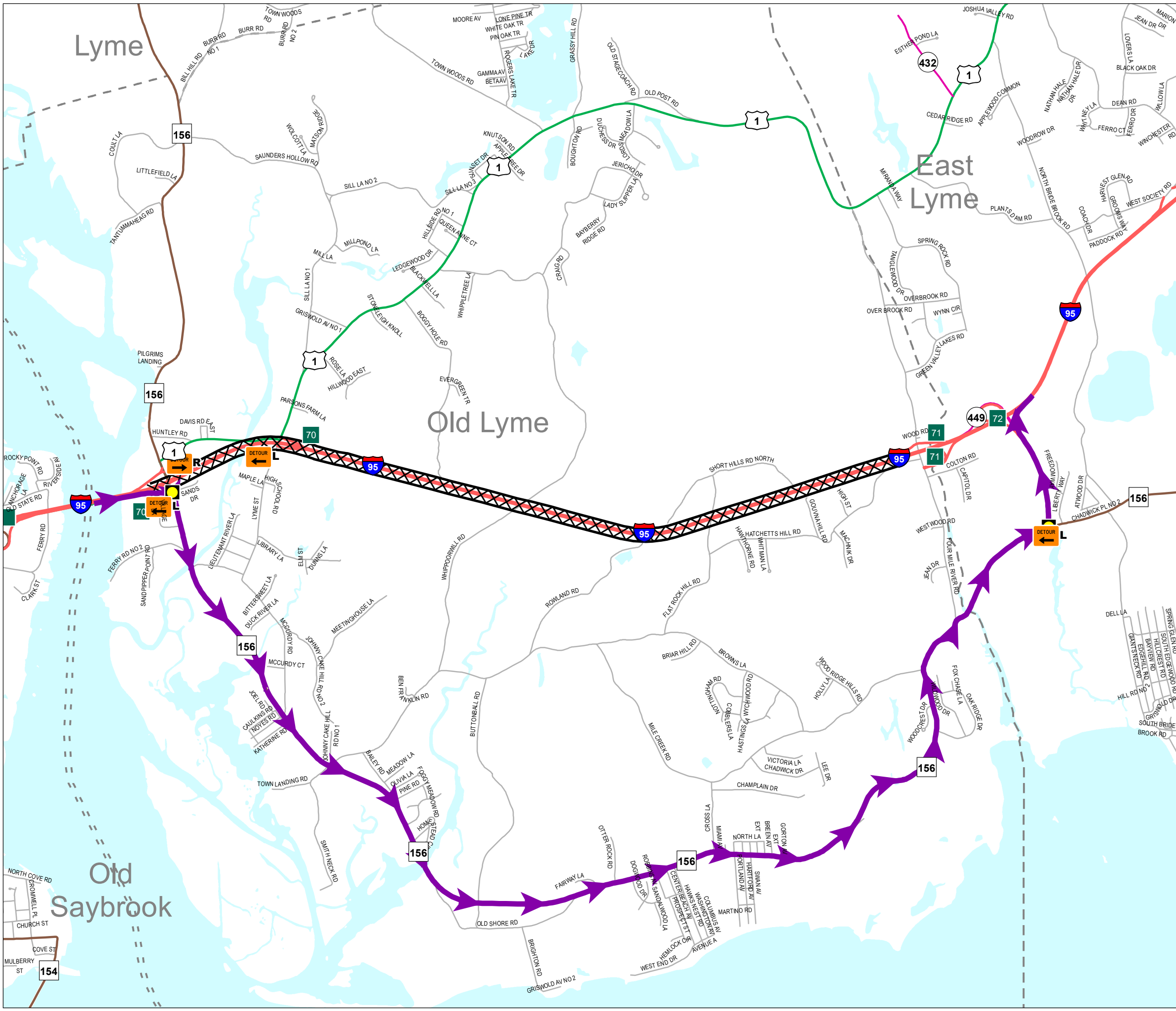
STATE
 Police Troop E: 860-848-6500
 DEEP: 860-424-3333

EAST LYME
 Police and Fire Depts: 860-739-5900

CTDOT - HIGHWAY OPERATIONS CENTER
 HOC: 800-695-0444 (24 Hour / 7 Day)

Sign Direction	Vehicle Type
Left Arrow (1)	All
Traffic Signals	Closure
Police Monitor - Signal (1)	





I-95 NB Exits 71 to 75

Old Lyme East Lyme	Last Updated: January 2023
-----------------------	-------------------------------

PRIMARY ROUTE
 Take Exit 70.
 Right on Rt 156.
 Follow Rt 156 with right on Main St (Rt 156).
 Left on Rocky Neck Connector to I-95 NB.

SECONDARY ROUTE

SPECIAL REQUIREMENTS
 Lyme St. on ramp to I-95 NB to be closed.

Local PD Monitor Location:
 1. Exit 70 NB off-ramp at Rt 156.
 2. Rt 156 at Rocky Neck Connector.

EMERGENCY CONTACTS

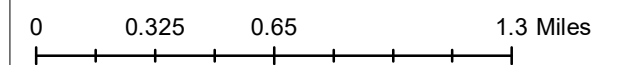
STATE
 Police Troop F: 860-399-2100
 Police Troop E: 860-848-6500
 DEEP: 860-424-3333

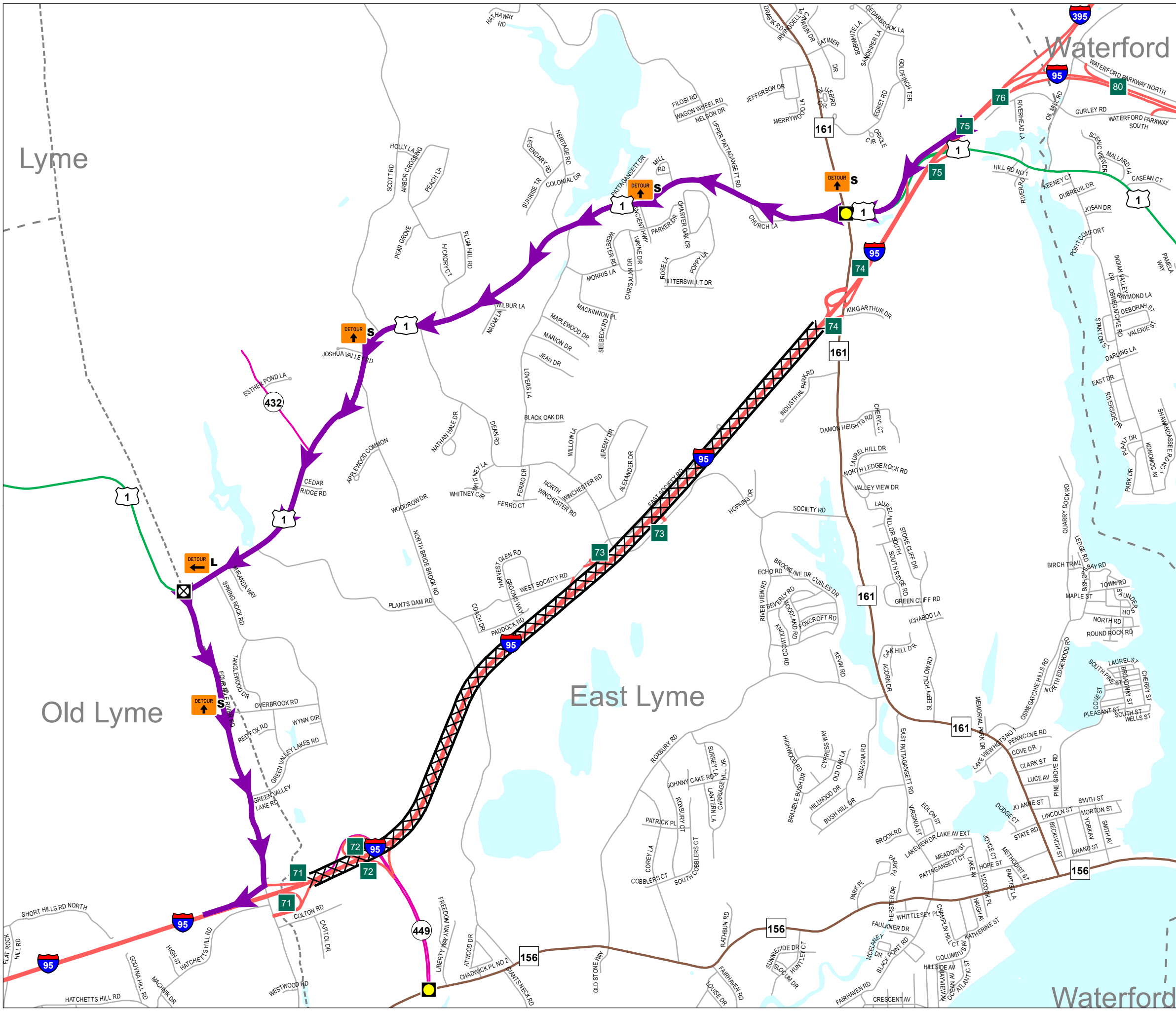
OLD LYME
 Fire Dept: 860-399-7921

EAST LYME
 Police and Fire Depts: 860-739-5900

CTDOT - HIGHWAY OPERATIONS CENTER
 HOC: 800-695-0444 (24 Hour / 7 Day)

Sign Direction	Vehicle Type
Left Arrow (3) Right Arrow (1)	All Closure
Traffic Signals	
Police Monitor - Signal (2)	





I-95 SB Exits 75-71

East Lyme Old Lyme	Last Updated: January 2023
-----------------------	-------------------------------

PRIMARY ROUTE
Exit 75, Straight onto Rt 161 NB (Flanders Rd), Left onto Rt. 1 WB Boston Post Rd. and proceed for ~4.5 miles. Turn Left on Four Mile River Rd. to I-95 SB.

SECONDARY ROUTE

SPECIAL REQUIREMENTS

1. Close exit 74 on ramp.
2. Close exit 73 on ramp (if required).
3. Close access on SR 449 from Rt. 156 for S/B traffic.

Local Police Monitor Locations:

1. Exit 74 SB off-ramp at Flanders Rd.
2. Flanders Rd at Boston Post Rd.

EMERGENCY CONTACTS

STATE
Police Troop E: 860-848-6500
Police Troop F: 860-399-2100
DEEP: 860-424-3333

EAST LYME
Police and Fire Depts: 860-739-5900

OLD LYME
Fire Dept: 860-399-7921

CTDOT - HIGHWAY OPERATIONS CENTER
HOC: 800-695-0444 (24 Hour / 7 Day)

Sign Direction

- Left Arrow (1)
- Straight Arrow (4)

Vehicle Type

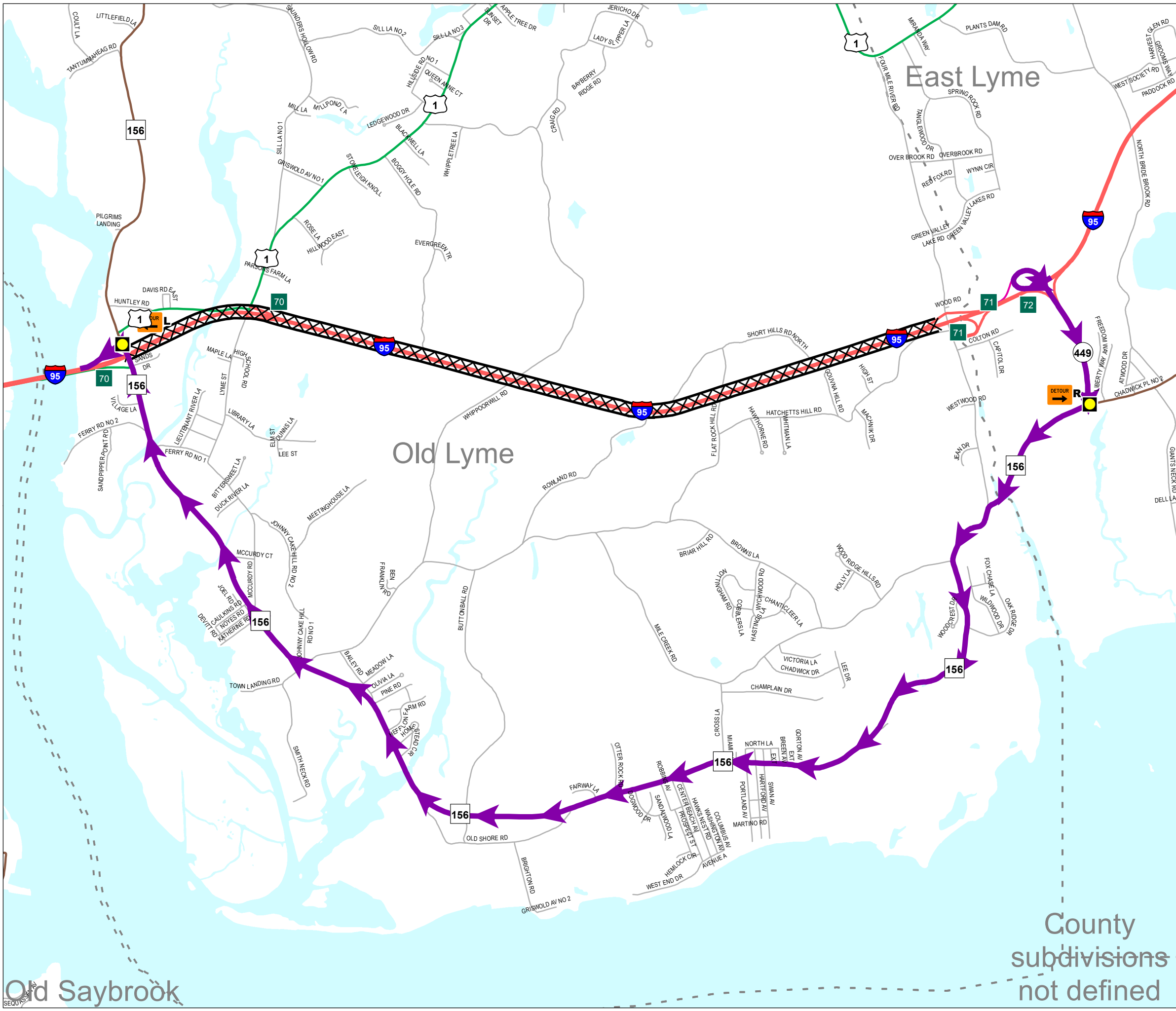
- All
- Closure

Traffic Signals

- Police Monitor - Signal (2)
- Police Monitor - No Signal (1)

0 0.25 0.5 1 Miles

DP-95S-79



I-95 SB Exits 72-70

Old Lyme Last Updated:
January 2023

PRIMARY ROUTE
 Exit 72 onto Rocky Neck Connector.
 Right onto Rt 156.
 Continue on Rt 156.
 Left onto Exit 70 SB on-ramp.

SECONDARY ROUTE

SPECIAL REQUIREMENTS
 Exit 71 SB on ramp to be closed.

Local PD Monitor Locations:
 1. Rocky Neck Connector at Rt 156.
 2. Rt 156 at Exit 70 SB on-ramp.






EMERGENCY CONTACTS

STATE
 Police Troop F: 860-399-2100
 DEEP: 860-424-3333


OLD LYME
 Fire Dept: 860-399-7921

EAST LYME
 Police and Fire Depts: 860-739-5900

CTDOT - HIGHWAY OPERATIONS CENTER
 HOC: 800-695-0444 (24 Hour / 7 Day)

Sign Direction		Vehicle Type	
	L Left Arrow (1)		All
	R Right Arrow (1)		Closure
Traffic Signals			
	Police Monitor - Signal (2)		

0 0.275 0.55 1.1 Miles



DP-95S-80