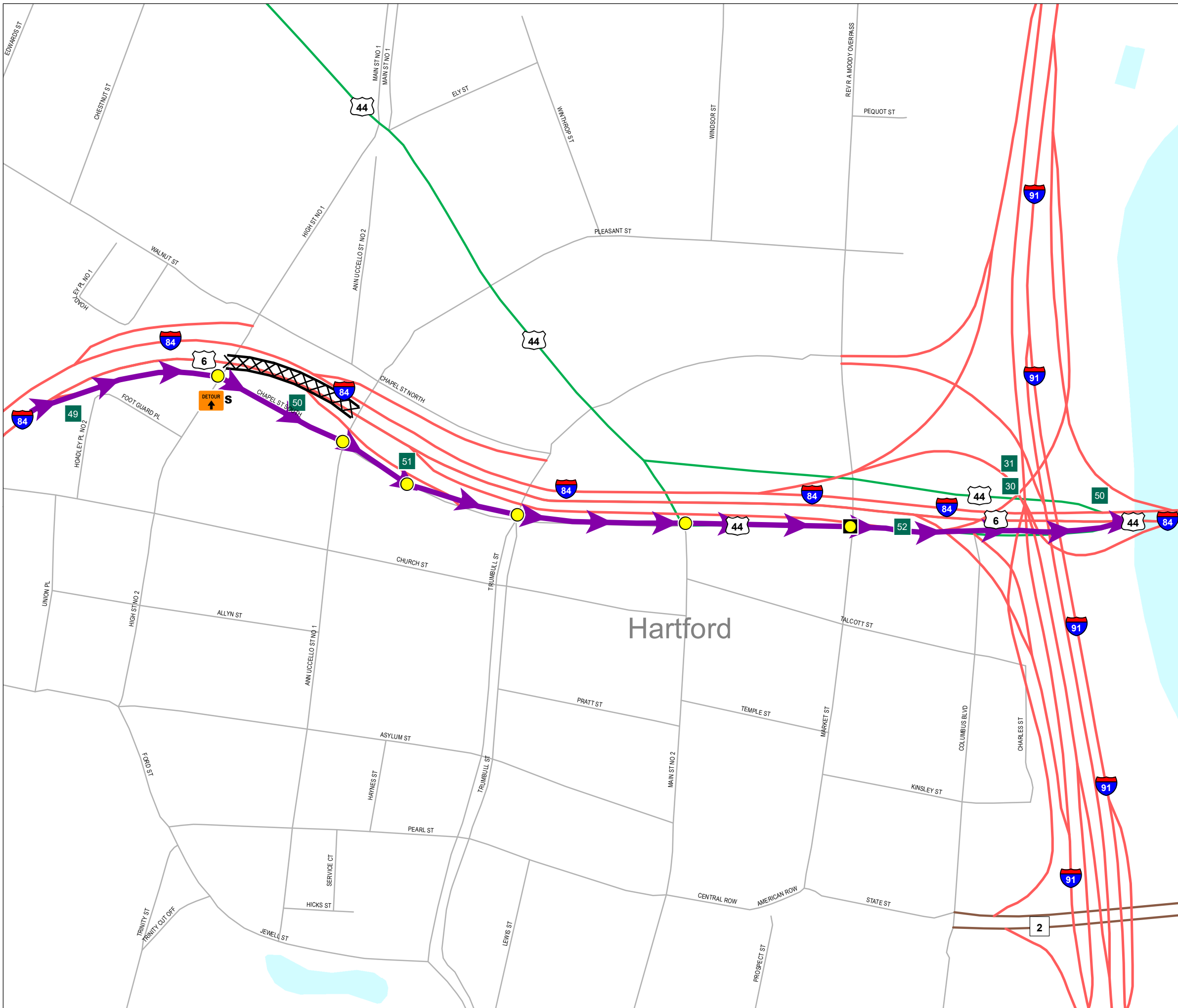


I-84 EB Exits 50-53	
Hartford East Hartford	Date: 08/24/2023
PRIMARY ROUTE Use Exit 50 to Morgan St, Left onto Columbus Blvd to State St, Left onto Founders Bridge to I-84 on-ramp.	
SECONDARY ROUTE Exit 51 to I-91 NB to I-291 EB to I-84 EB.	
SPECIAL REQUIREMENTS	
Local Police Dept Monitor: <ol style="list-style-type: none"> 1. Morgan St at Market St 2. Columbus Blvd at Rt 2 	
EMERGENCY CONTACTS	
STATE Police Troop H: 860-534-1000 DEEP: 860-424-3333 CTDOT: 1-800-695-0444	
HARTFORD Police Dept: 860-757-4000 Fire Dept: 860-757-4500	
ADJACENT TOWN INFO East Hartford Police: 860-528-4401	
Sign Direction DETOUR L Left Arrow (1) DETOUR R Right Arrow (1) DETOUR S Straight Arrow (1)	Vehicle Type All Closure
Traffic Signals Traffic Signal (4) Police Monitor - Signal (2)	
0 0.075 0.15 0.3 Miles 	
 DP-84E-18	



I-84 EB Exits 49-50

Hartford	Date: 08/24/2023
----------	---------------------

PRIMARY ROUTE
Exit 49, Straight on Chapel St South, Straight to Morgan St to I-84 ramps.

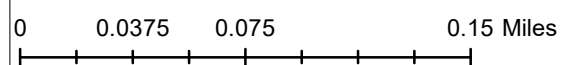
SECONDARY ROUTE

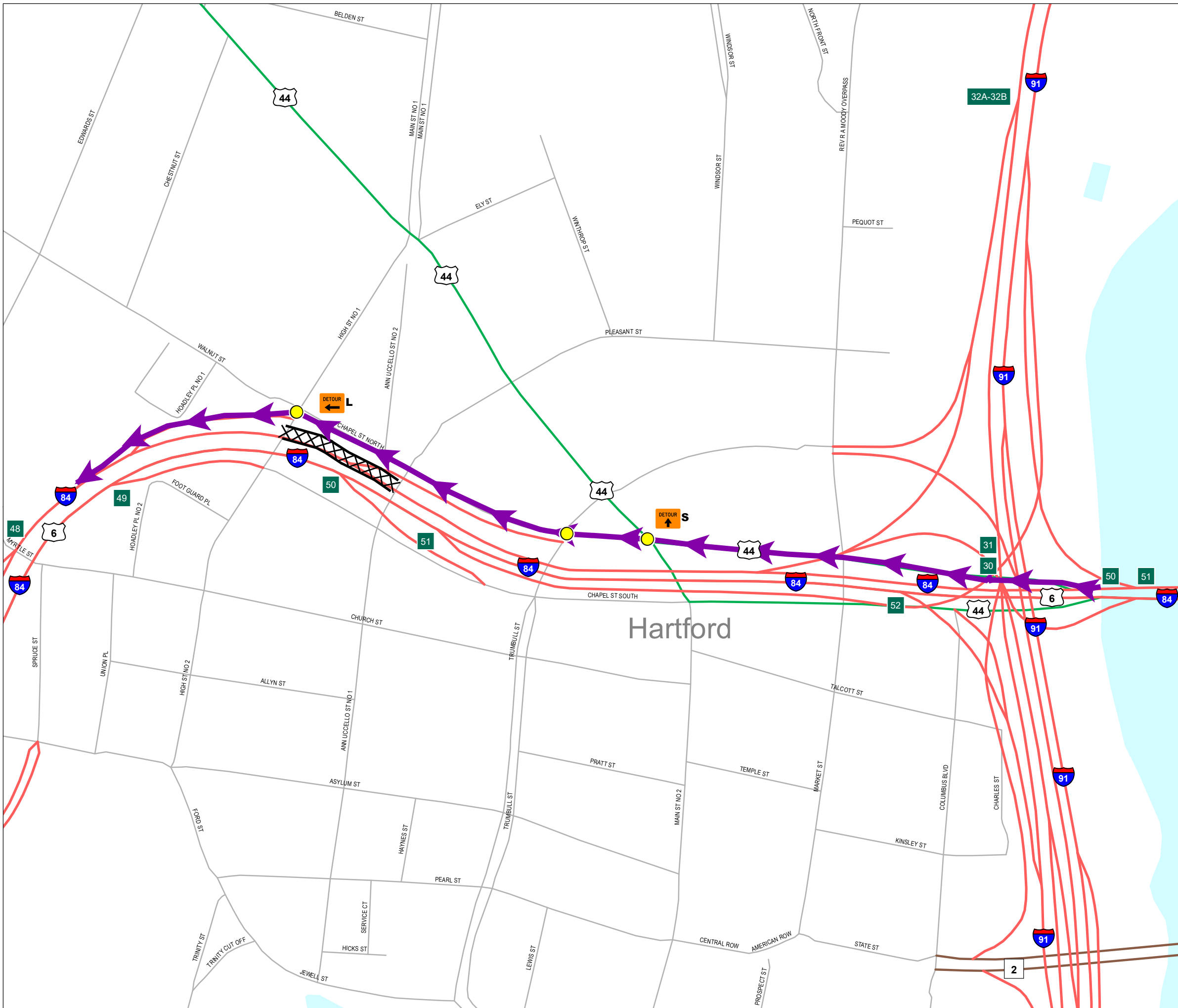
SPECIAL REQUIREMENTS
Local Police Dept Monitor:
1. Rt 44 at Market St

EMERGENCY CONTACTS
STATE
Police Troop H: 860-534-1000
DEEP: 860-424-3333
CTDOT: 1-800-695-0444
HARTFORD
Police Dept: 860-757-4000
Fire Dept: 860-757-4500

ADJACENT TOWN INFO
West Hartford Police: 860-523-5203

Sign Direction	Vehicle Type
DETOUR ↑ S Straight Arrow (1)	All
Traffic Signals	Closure
Traffic Signal (5)	
Police Monitor - Signal (1)	





I-84 WB Exits 50-49

Hartford	Date: 08/24/2023
----------	---------------------

PRIMARY ROUTE
Exit 50 straight to Chapel St north to I-84 ramps.

SECONDARY ROUTE

SPECIAL REQUIREMENTS

EMERGENCY CONTACTS

STATE
 Police Troop H: 860-534-1000
 DEEP: 860-424-3333
 CTDOT: 1-800-695-0444

HARTFORD
 Police Dept: 860-757-4000
 Fire Dept: 860-757-4500

ADJACENT TOWN INFO
 East Hartford Police: 860-528-4401

Sign Direction	Vehicle Type
L Left Arrow (1) S Straight Arrow (1)	All Closure

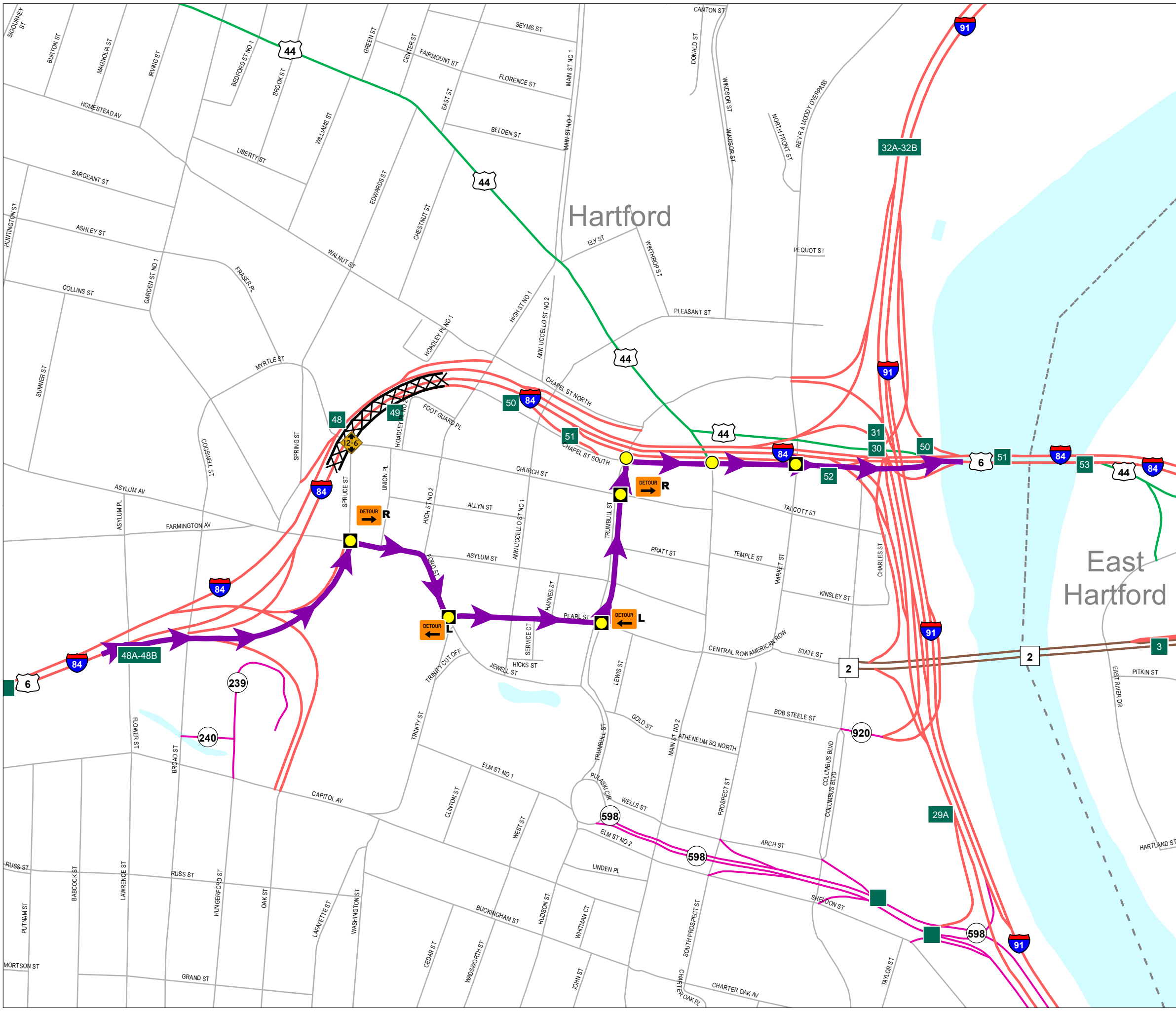
Traffic Signals

- Traffic Signal (3)

0 0.0425 0.085 0.17 Miles

N

DP-84W-19



I-84 EB Exits 48-49

Hartford	Date: 08/24/2023
----------	---------------------

PRIMARY ROUTE
Exit 48 to Ford St, left on Pearl St, Left on Trumbull St, Right on Morgan St to I-84 ramps.

SECONDARY ROUTE

SPECIAL REQUIREMENTS

Local Police Dept Monitor:

1. I-84 EB Exit 48 at Asylum St
2. Ford St at Pearl St
3. Pearl St at Trumbull St
4. Trumbull St at Church St
5. Morgan St at Market St

EMERGENCY CONTACTS

STATE
Police Troop H: 860-534-1000
DEP: 860-566-3338
CTDOT: 1-800-695-0444

HARTFORD
Police Dept: 860-527-6300
Police Fax: 860-543-8732
Fire Dept: 860-722-8200

ADJACENT TOWN INFO
West Hartford Police: 860-233-2121

Sign Direction

- Left Arrow (2)
- Right Arrow (2)

Vehicle Type

- All
- Closure

Traffic Signals

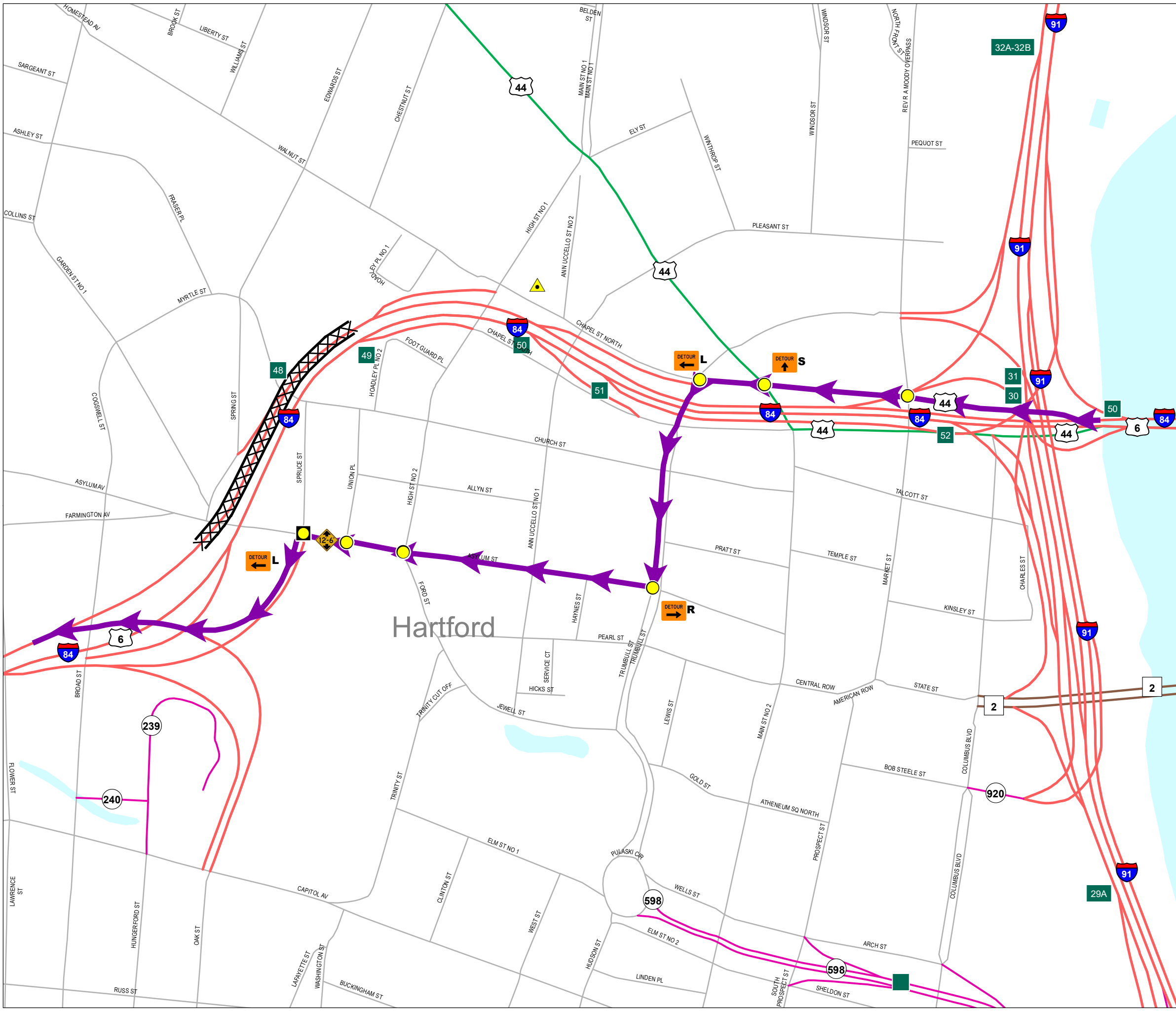
- Traffic Signal (2)
- Police Monitor - Signal (5)

Points of Interest

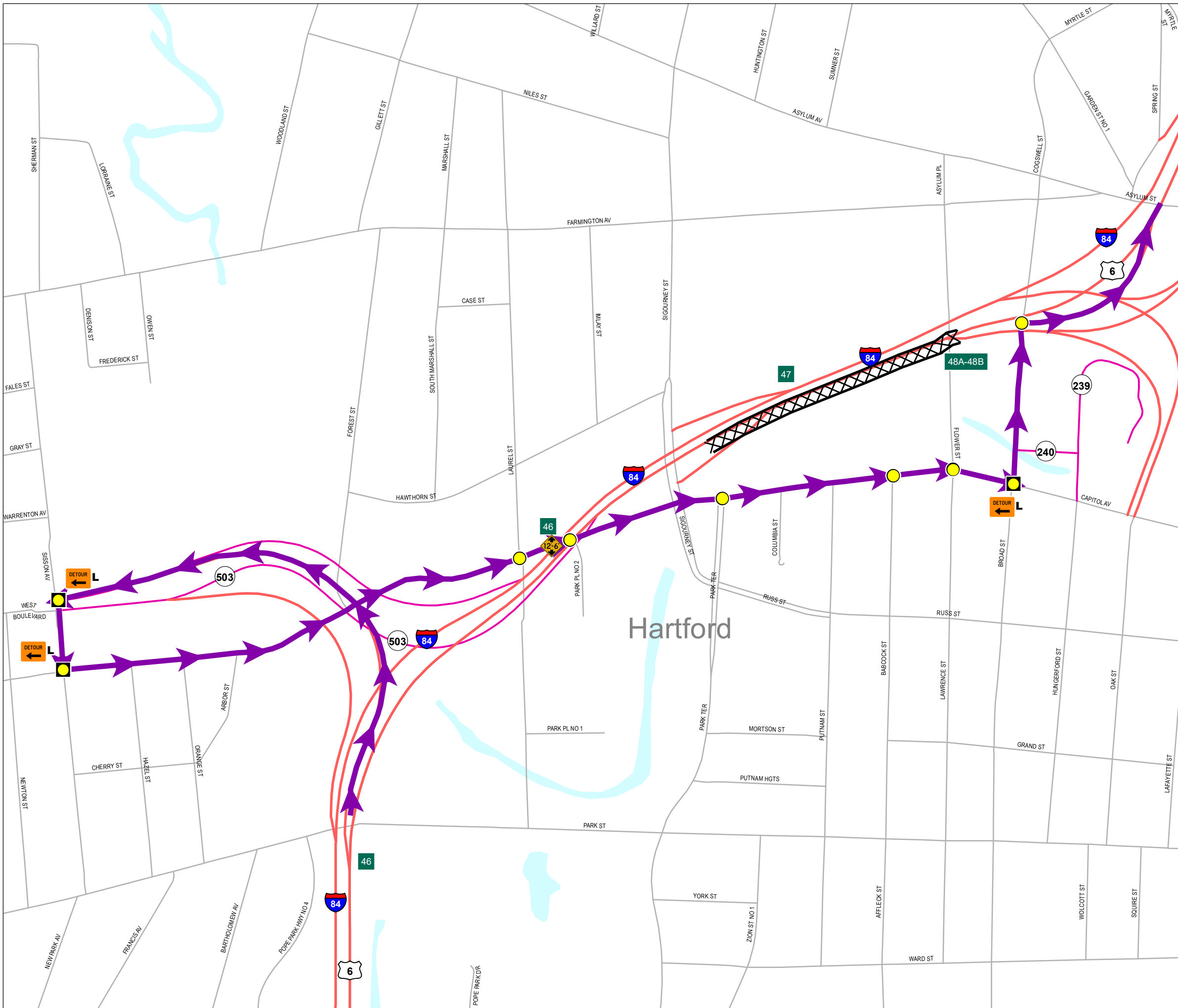
- Low Bridge (1)

0 0.075 0.15 0.3 Miles

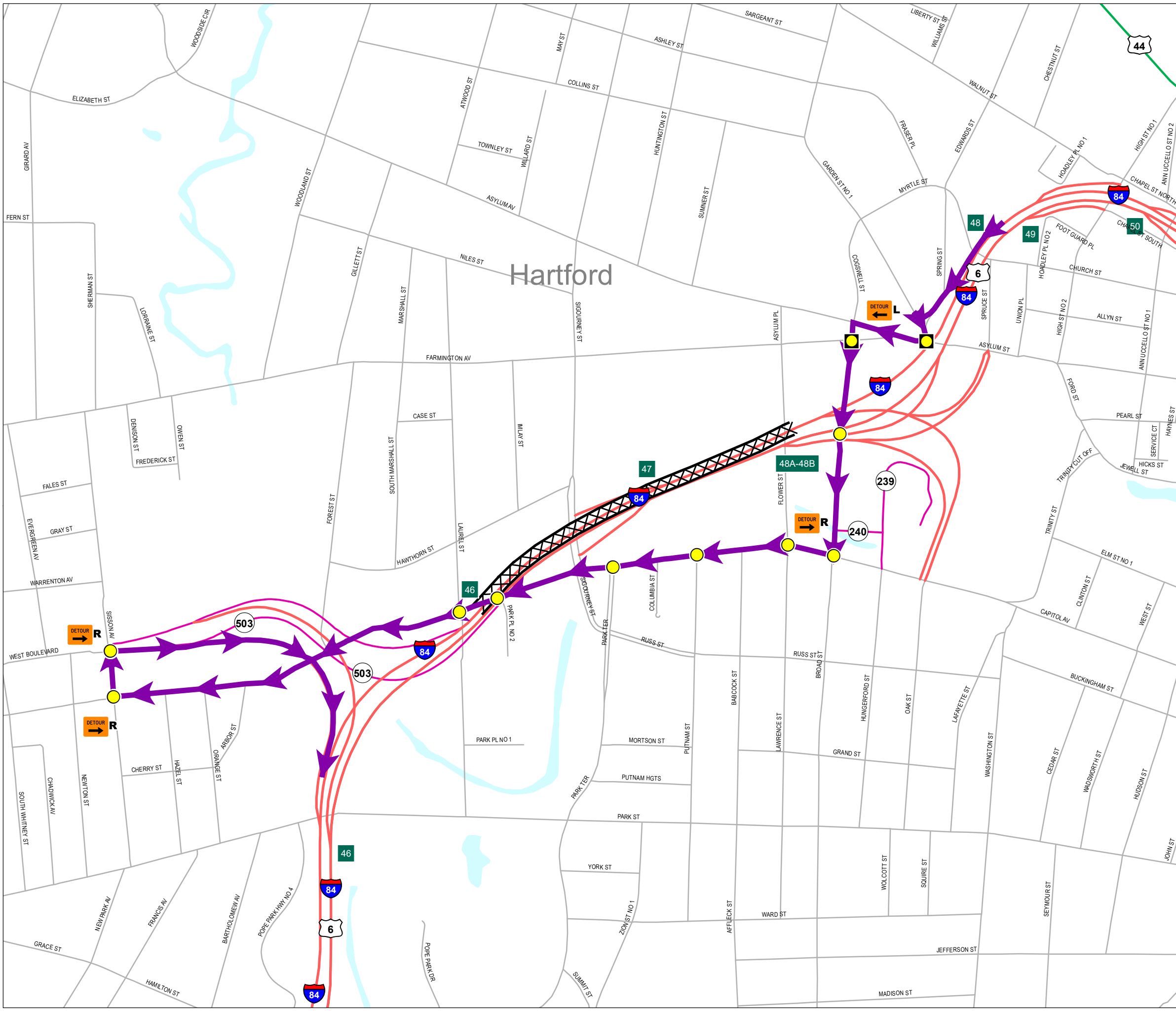
DP-84E-20



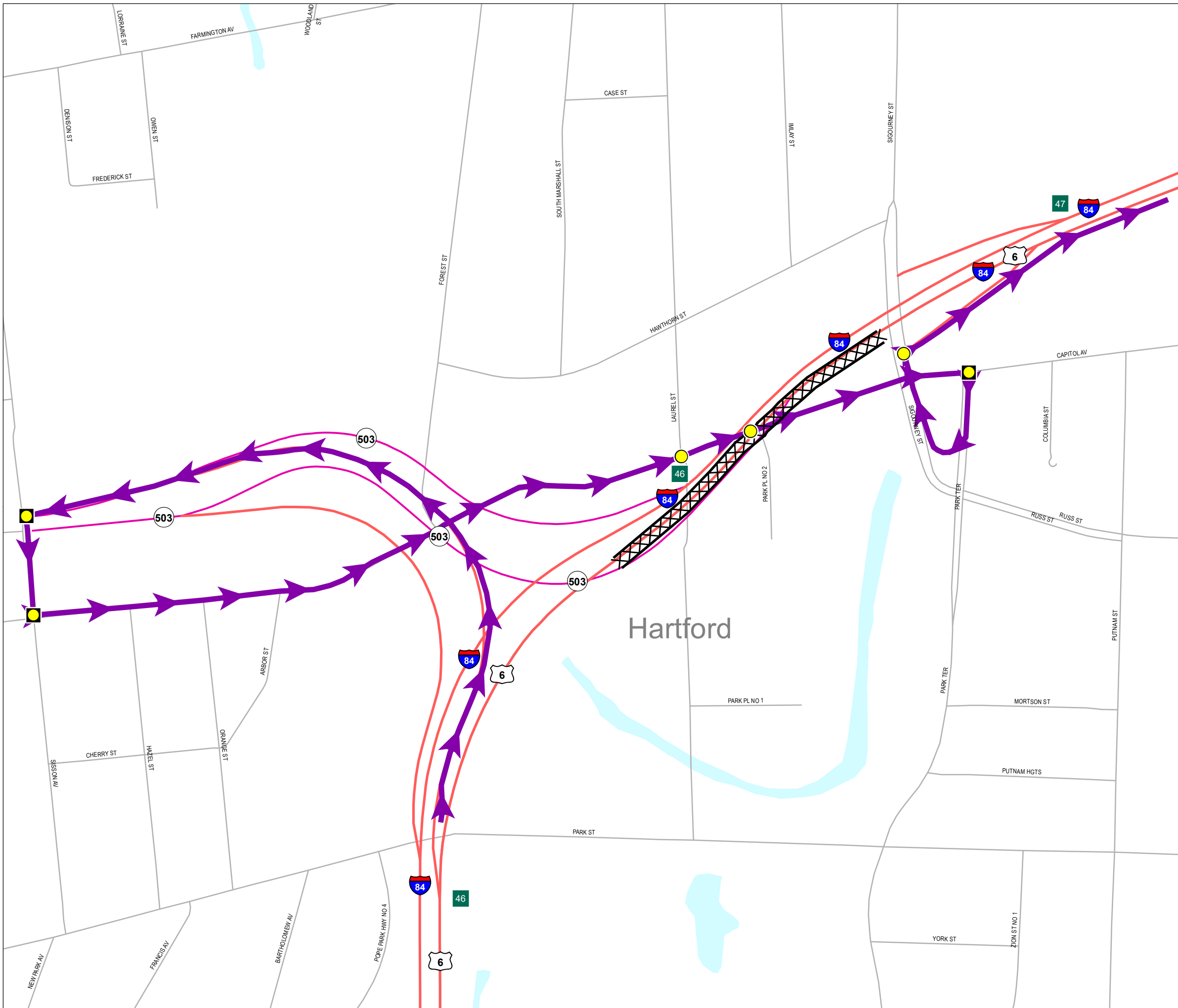
I-84 WB Exits 49-48	
Hartford	Date: 08/24/2023
PRIMARY ROUTE Exit 50 straight to Chapel St North, Left on Trumbull St, Right on Asylum St to I-84 ramps.	
SECONDARY ROUTE	
SPECIAL REQUIREMENTS Local Police Dept Monitor: 1. Asylum St at I-84 on ramp	
EMERGENCY CONTACTS STATE Police Troop H: 860-534-1000 DEEP: 860-424-3333 CTDOT: 1-800-695-0444 HARTFORD Police Dept: 860-757-4000 Fire Dept: 860-757-4500 ADJACENT TOWN INFO East Hartford Police: 860-528-4401	
Sign Direction L Left Arrow (2) R Right Arrow (1) S Straight Arrow (1)	Vehicle Type All Closure Points of Interest Low Bridge Crossing (1) Police Department (1)
Traffic Signals Traffic Signal (6) Police Monitor - Signal (1)	
DP-84W-20	



I-84 EB Exits 47-48	
Hartford	Date: 08/24/2023
PRIMARY ROUTE Take Exit 46 to Sisson Ave, Left on Sisson Ave to Capitol Ave, Left onto Capitol Ave to Broad St, Left on Broad St to on ramp on right.	
SECONDARY ROUTE	
SPECIAL REQUIREMENTS	
Local Police Dept Monitor: <ol style="list-style-type: none"> I-84 EB Exit 46 off ramp at Sisson Ave Sisson Ave at Capitol Ave Capitol Ave at Broad St 	
EMERGENCY CONTACTS	
STATE Police Troop H: 860-534-1000 DEEP: 860-424-3333 CTDOT: 1-800-695-0444	
HARTFORD Police Dept: 860-757-4000 Fire Dept: 860-757-4500	
ADJACENT TOWN INFO West Hartford Police: 860-523-5203	
Sign Direction Left Arrow (3)	Vehicle Type All Closure
Traffic Signals Traffic Signal (6) Police Monitor - Signal (3)	Points of Interest Low Bridge (1)
0 0.05 0.1 0.2 Miles 	
DP-84E-21	

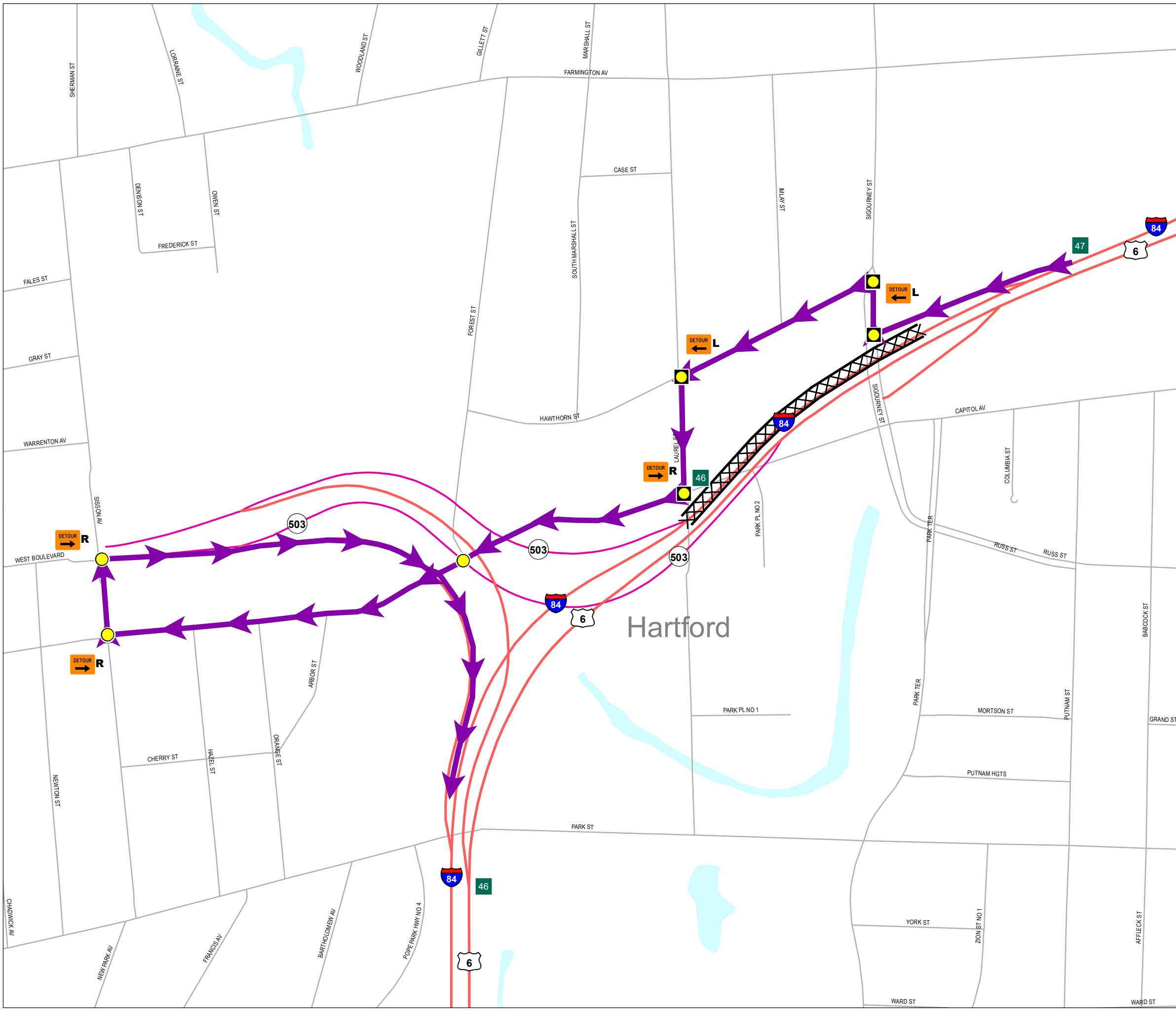


I-84 WB Exits 48-47	
Hartford	Date: 08/24/2023
PRIMARY ROUTE Exit 48 Left on Spring St, right on Asylum St, left on Broad St, right on Capitol Ave, right on Sisson Ave to I-84 ramps.	
SECONDARY ROUTE	
SPECIAL REQUIREMENTS Local Police Dept Monitor: 1. Spring St at Asylum St 2. Broad St at Farmington Ave	
EMERGENCY CONTACTS	
STATE Police Troop H: 860-534-1000 DEEP: 860-424-3333 CTDOT: 1-800-695-0444	
HARTFORD Police Dept: 860-757-4000 Fire Dept: 860-757-4500	
ADJACENT TOWN INFO East Hartford Police: 860-528-4401	
Sign Direction Left Arrow (1) Right Arrow (3)	Vehicle Type All Closure
Traffic Signals Traffic Signal (9) Police Monitor - Signal (2)	
0 0.075 0.15 0.3 Miles 	
 DP-84W-21	



I-84 EB Exits 46-47

Hartford	Date: 08/24/2023
PRIMARY ROUTE Exit 46 left on Sisson Ave, left on Capitol Ave, right on Park Terrace, Right on Sigourney St to I-84 on ramps.	
SECONDARY ROUTE	
SPECIAL REQUIREMENTS Local Police Dept Monitor: <ol style="list-style-type: none"> 1. I-84 EB Exit 46 off ramp at Sisson Ave 2. Sisson Ave at Capitol Ave 3. Capitol Ave at Park Terrace 	
EMERGENCY CONTACTS STATE Police Troop H: 860-534-1000 DEEP: 860-424-3333 CTDOT: 1-800-695-0444 HARTFORD Police Dept: 860-757-4000 Fire Dept: 860-757-4500 ADJACENT TOWN INFO West Hartford Police: 860-523-5203	
Traffic Signals ● Traffic Signal (3) ● Police Monitor - Signal (3)	Vehicle Type ➤ All XXX Closure
0 0.0425 0.085 0.17 Miles 	
 DP-84E-22	



I-84 WB Exits 47-46

Hartford	Date: 08/22/2023
----------	---------------------

PRIMARY ROUTE
Exit 47, right on Sigourney St, left on Hawthorn St, left on Laurel St, right on Capitol Ave, right on Sisson Ave to I-84 on-ramp.

SECONDARY ROUTE

SPECIAL REQUIREMENTS

Local Police Dept Monitor:





- I-84 WB Exit 47 off ramp
- Sigourney St at Hawthorn St
- Hawthorn St at Laurel St
- Laurel St at Capitol Ave

EMERGENCY CONTACTS



STATE
Police Troop H: 860-534-1000
DEEP: 860-424-3333
CTDOT: 1-800-695-0444

HARTFORD
Police Dept: 860-757-4000
Fire Dept: 860-757-4500


ADJACENT TOWN INFO
East Hartford Police: 860-528-4401

Sign Direction	Vehicle Type
 L Left Arrow (2)  R Right Arrow (3)	 All  Closure

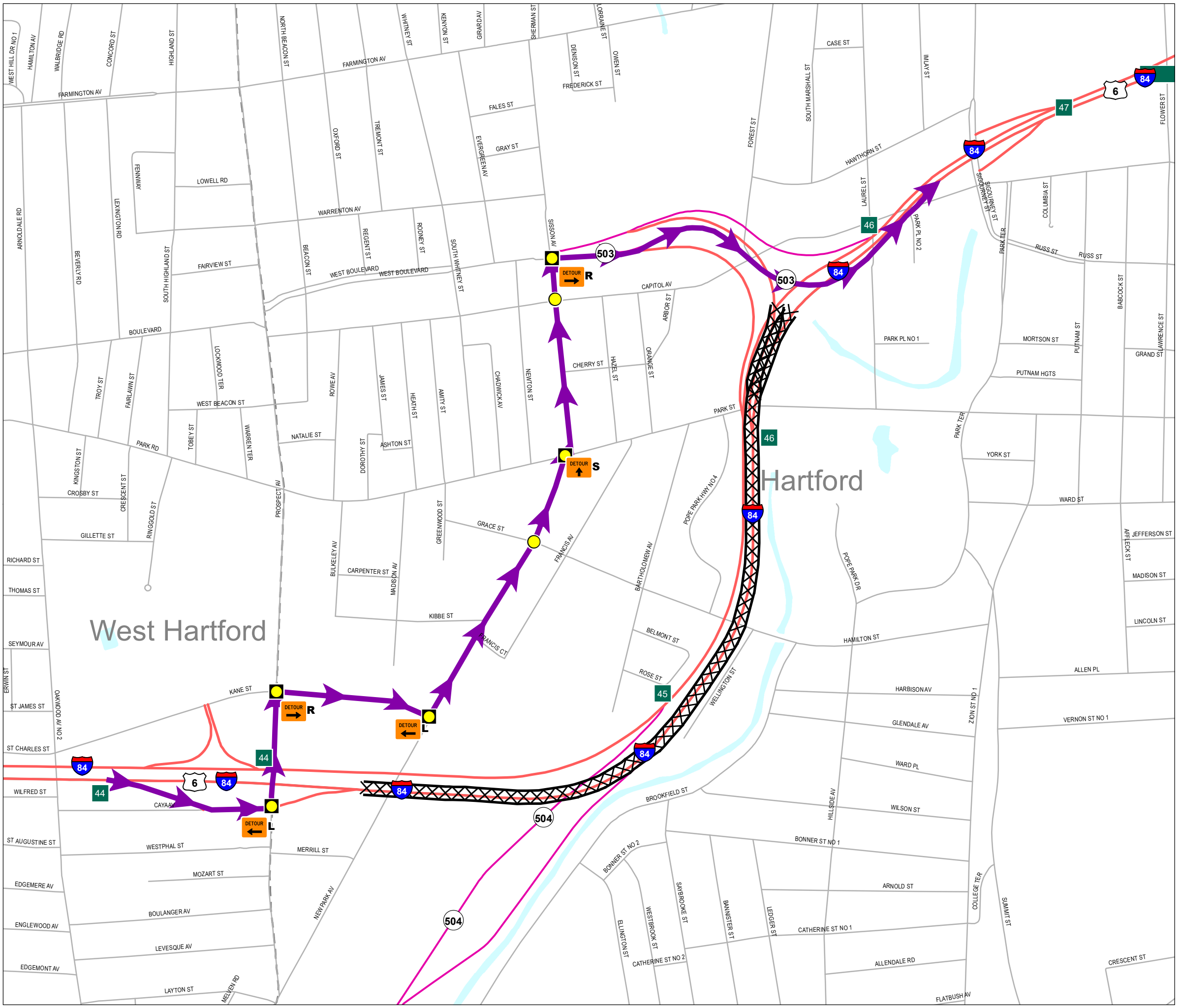
Traffic Signals

-  Traffic Signal (3)
-  Police Monitor - Signal (4)

0 0.05 0.1 0.2 Miles

N


DP-84W-22



I-84 EB Exits 44-46

West Hartford Hartford	Date: 08/24/2023
---------------------------	---------------------

PRIMARY ROUTE
Exit 44 straight on Caya Ave, Left on Prospect Ave, Right on Kane St, Left on New Park Ave to Sisson Ave to I-84 ramps.

SECONDARY ROUTE

SPECIAL REQUIREMENTS

Local Police Dept Monitor:

1. I-84 EB Exit 44 off ramp at Prospect Ave
2. Prospect Ave at Kane St
3. Kane St at New Park Ave
4. New Park Ave at Park St
5. Sisson Ave at I-84 EB on ramp

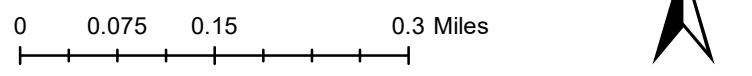
EMERGENCY CONTACTS

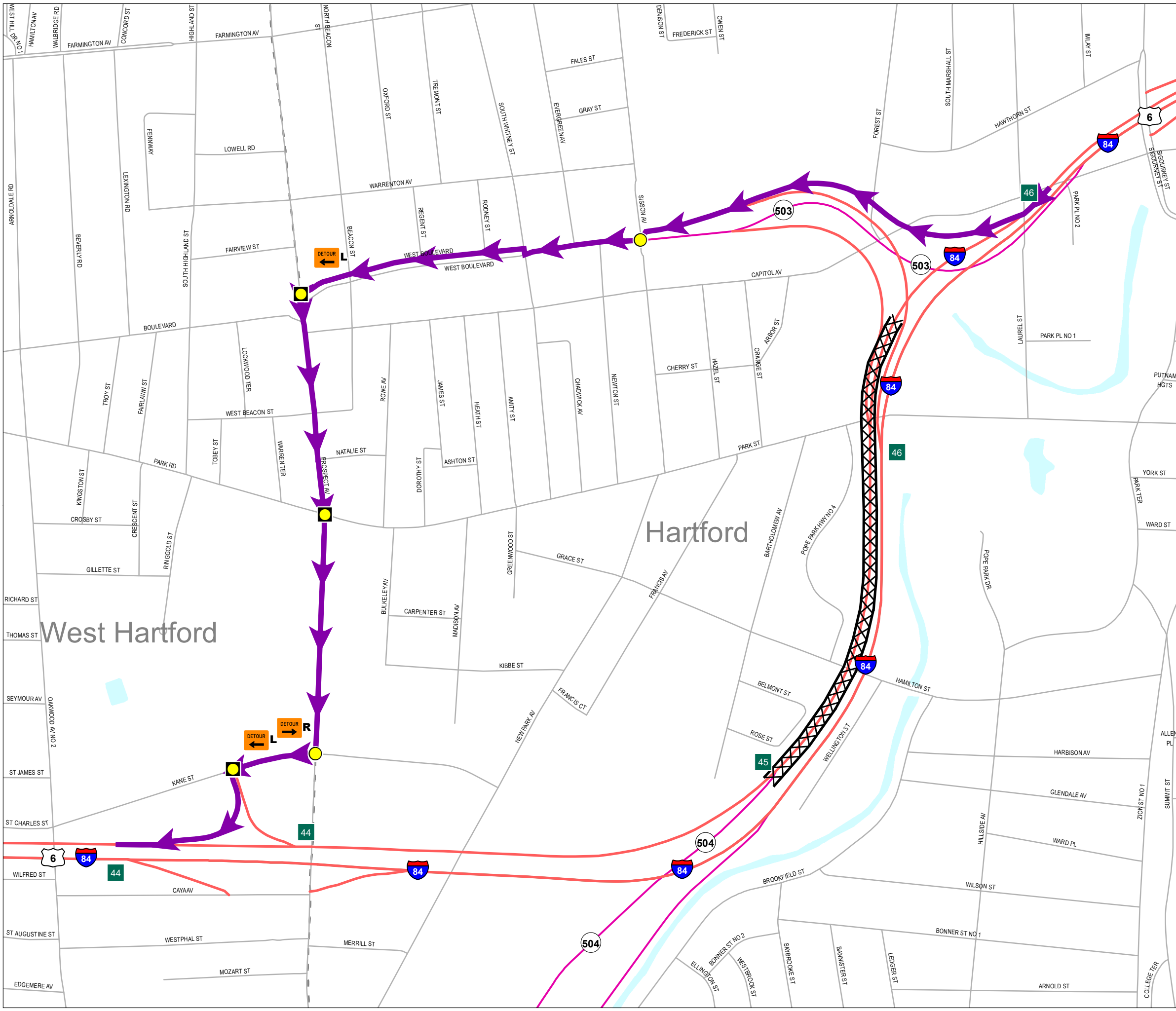
STATE
Police Troop H: 860-534-1000
DEEP: 860-424-3333
CTDOT: 1-800-695-0444







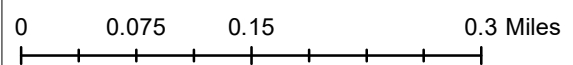

HARTFORD
Police Dept: 860-757-4000
Police Fax: 860-543-8732
Fire Dept: 860-757-4500

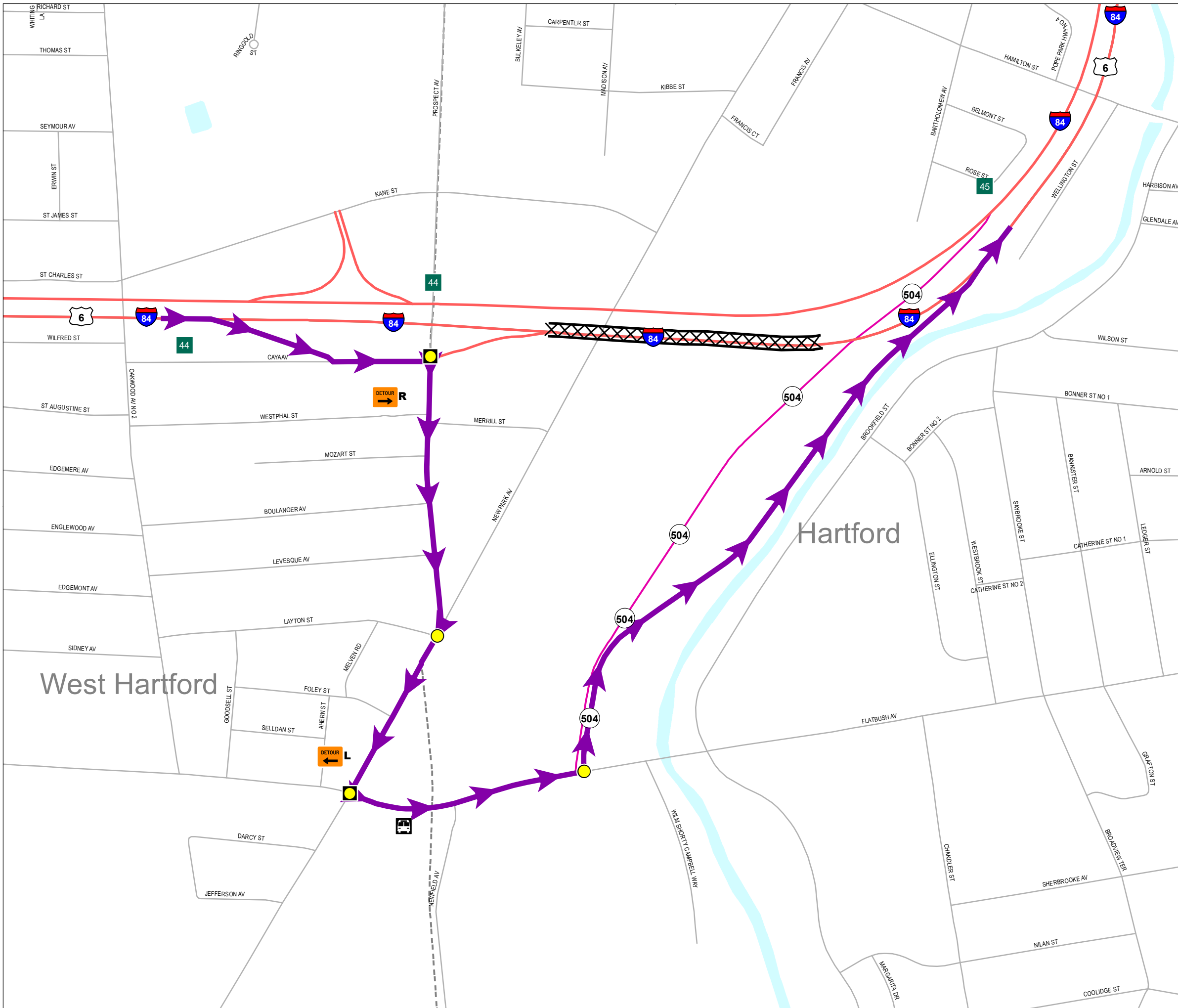
ADJACENT TOWN INFO
West Hartford Police: 860-523-5203

Sign Direction	Vehicle Type
L Left Arrow (2) R Right Arrow (2) S Straight Arrow (1)	All Closure
Traffic Signals	
Traffic Signal (2) Police Monitor - Signal (5)	





I-84 WB Exits 46-45	
Hartford West Hartford	Date: 08/24/2023
PRIMARY ROUTE Exit 46 (Sisson Ave) to West Blvd. Left on Prospect Ave to Kane St. Right on Kane St to I-84 on ramp.	
SECONDARY ROUTE	
SPECIAL REQUIREMENTS <ol style="list-style-type: none"> 1. Contact Amtrak. <p>Local Police Dept Monitor:</p> <ol style="list-style-type: none"> 1. West Blvd at Prospect St 2. Prospect St at Park Rd 3. Kane St at I-84 WB Exit 44 on ramp 	
EMERGENCY CONTACTS <p>STATE</p> Police Troop H: 860-534-1000 DEEP: 860-424-3333 CTDOT: 1-800-695-0444 Amtrak: 1-800-331-0008 <p>HARTFORD</p> Police Dept: 860-757-4000 Fire Dept: 860-757-4500 <p>ADJACENT TOWN INFO</p> West Hartford Police: 860-523-5203	
Sign Direction  Left Arrow (2)  Right Arrow (1)	Vehicle Type  All  Closure
Traffic Signals  Traffic Signal (2)  Police Monitor - Signal (3)	
	
 DP-84W-23	



I-84 EB Exits 44-45

West Hartford Hartford	Date: 08/24/2023
---------------------------	---------------------

PRIMARY ROUTE
Exit 44 straight on Caya Ave, Right on Prospect Ave, Right on New Park Ave, Left on Flatbush Ave to I-84 ramps.

SECONDARY ROUTE
Exit 44 straight on Caya Ave, Left on Prospect Ave, Right on Kane St, Left on New Park Ave, Straight on Sisson Ave to I-84 ramps.

SPECIAL REQUIREMENTS

- Notify Amtrak.

Local Police Dept (West Hartford PD) Monitor:








- I-84 EB Exit 44 off ramp at Prospect Ave
- New Park Ave at Flatbush Ave

EMERGENCY CONTACTS


STATE
Police Troop H: 860-534-1000
DEEP: 860-424-3333
CTDOT: 1-800-695-0444
Amtrak: 1-800-331-0008

HARTFORD
Police Dept: 860-757-4000
Fire Dept: 860-757-4500

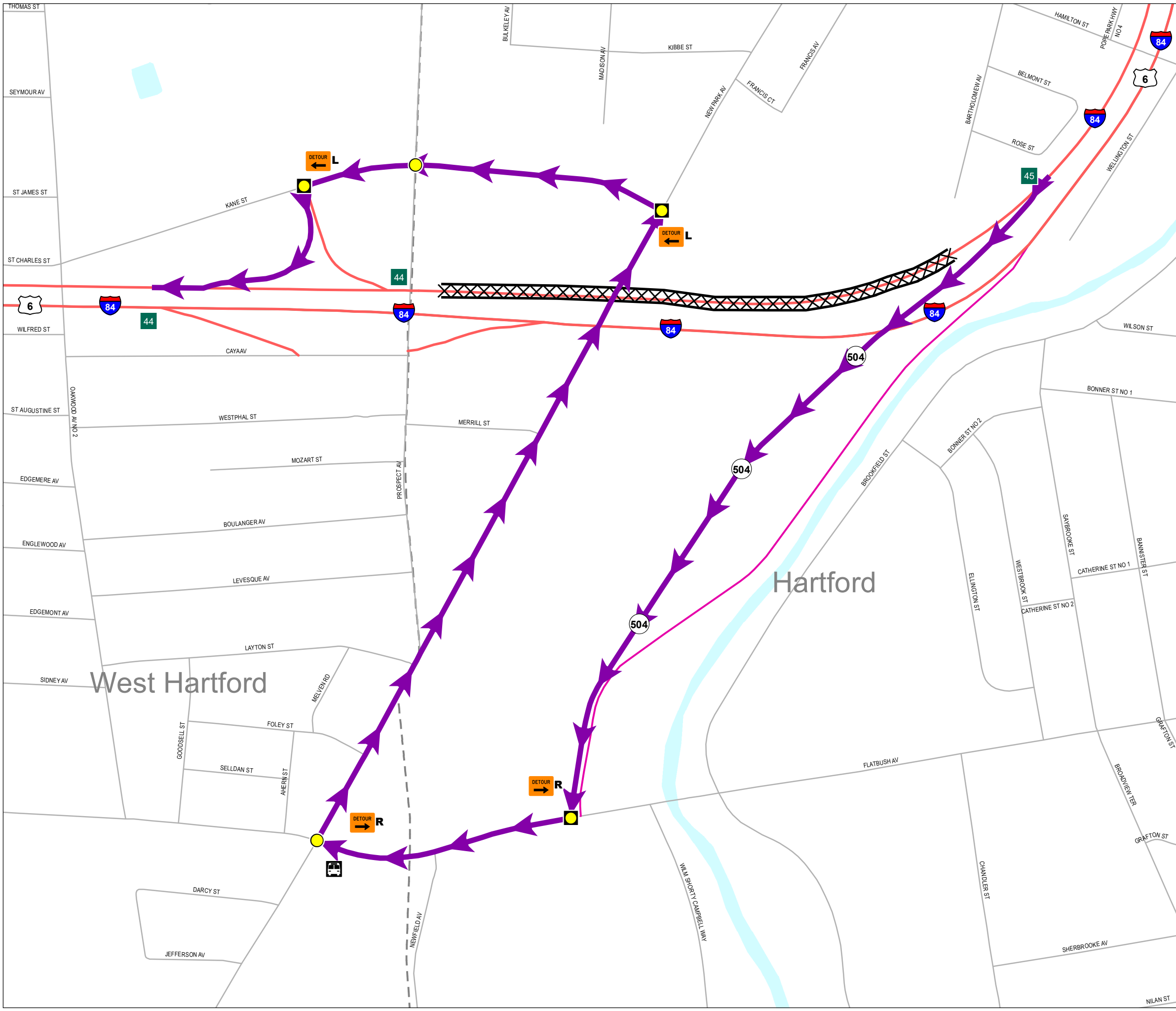
ADJACENT TOWN INFO
West Hartford Police: 860-523-5203

Sign Direction	Vehicle Type
 Left Arrow (1)  Right Arrow (1)	 All  Closure
Traffic Signals	Points of Interest
 Traffic Signal (2)  Police Monitor - Signal (2)	 CTfastrak (1)

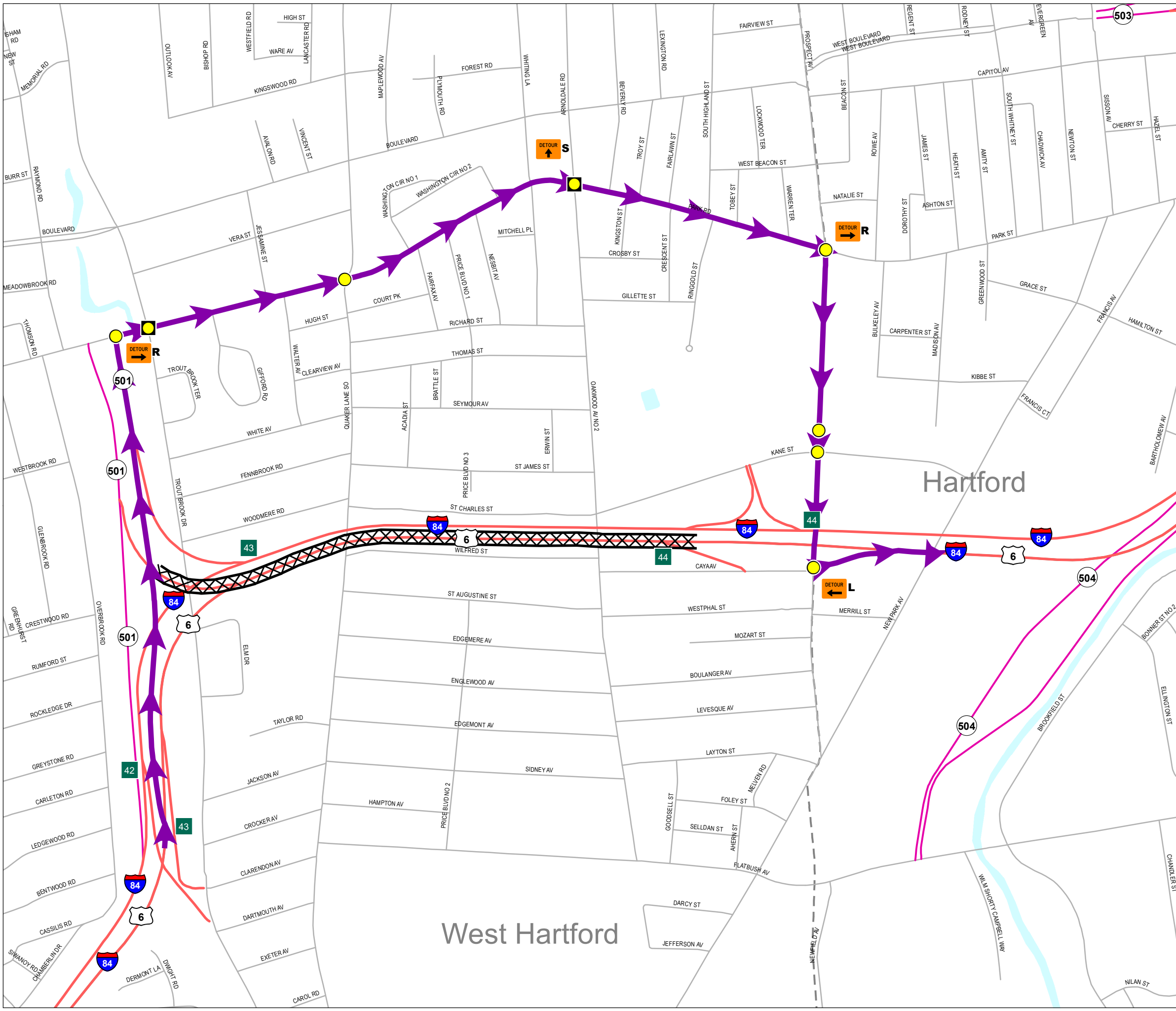
0 0.05 0.1 0.2 Miles

N


DP-84E-24



I-84 WB Exits 45-44	
Hartford West Hartford	Date: 08/24/2023
PRIMARY ROUTE Exit 45 right on Flatbush Ave, right on New Park Ave, left on Kane St to I-84 on-ramp.	
SECONDARY ROUTE	
SPECIAL REQUIREMENTS 1. Contact Amtrak. Local Police Dept Monitor: 1. I-84 WB Exit 45 off ramp at Flatbush Ave (West Hartford PD) 2. New Park Ave at Kane St (Hartford PD) 3. Kane St at I-84 WB Exit 44 on ramp (Hartford PD)	
EMERGENCY CONTACTS STATE Police Troop H: 860-534-1000 DEEP: 860-424-3333 CTDOT: 1-800-695-0444 Amtrak: 1-800-331-0008 HARTFORD Police Dept: 860-757-4000 Fire Dept: 860-757-4500 ADJACENT TOWN INFO West Hartford Police: 860-523-5203	
Sign Direction DETOUR L Left Arrow (2) DETOUR R Right Arrow (2)	Vehicle Type All Closure Points of Interest Traffic Signal (2) Police Monitor - Signal (3) CTfastrak (1)
0 0.05 0.1 0.2 Miles 	
 DP-84W-24	



I-84 EB Exits 44-46

West Hartford Hartford	Date: 08/22/2023
PRIMARY ROUTE Exit 43 Left on Park Rd, right on Prospect Ave, Left on I-84 EB on ramp.	
SECONDARY ROUTE	
SPECIAL REQUIREMENTS 1. Close on ramp from Park Rd.	
Local Police dept Monitor: 1. Park Rd at Trout Brook Dr 2. Park Rd at Oakwood Ave	
EMERGENCY CONTACTS	
STATE Police Troop H: 860-534-1000 DEEP: 860-424-3333 CTDOT: 1-800-695-0444	
HARTFORD Police Dept: 860-757-4000 Fire Dept: 860-757-4500	
ADJACENT TOWN INFO West Hartford Police: 860-523-5203	

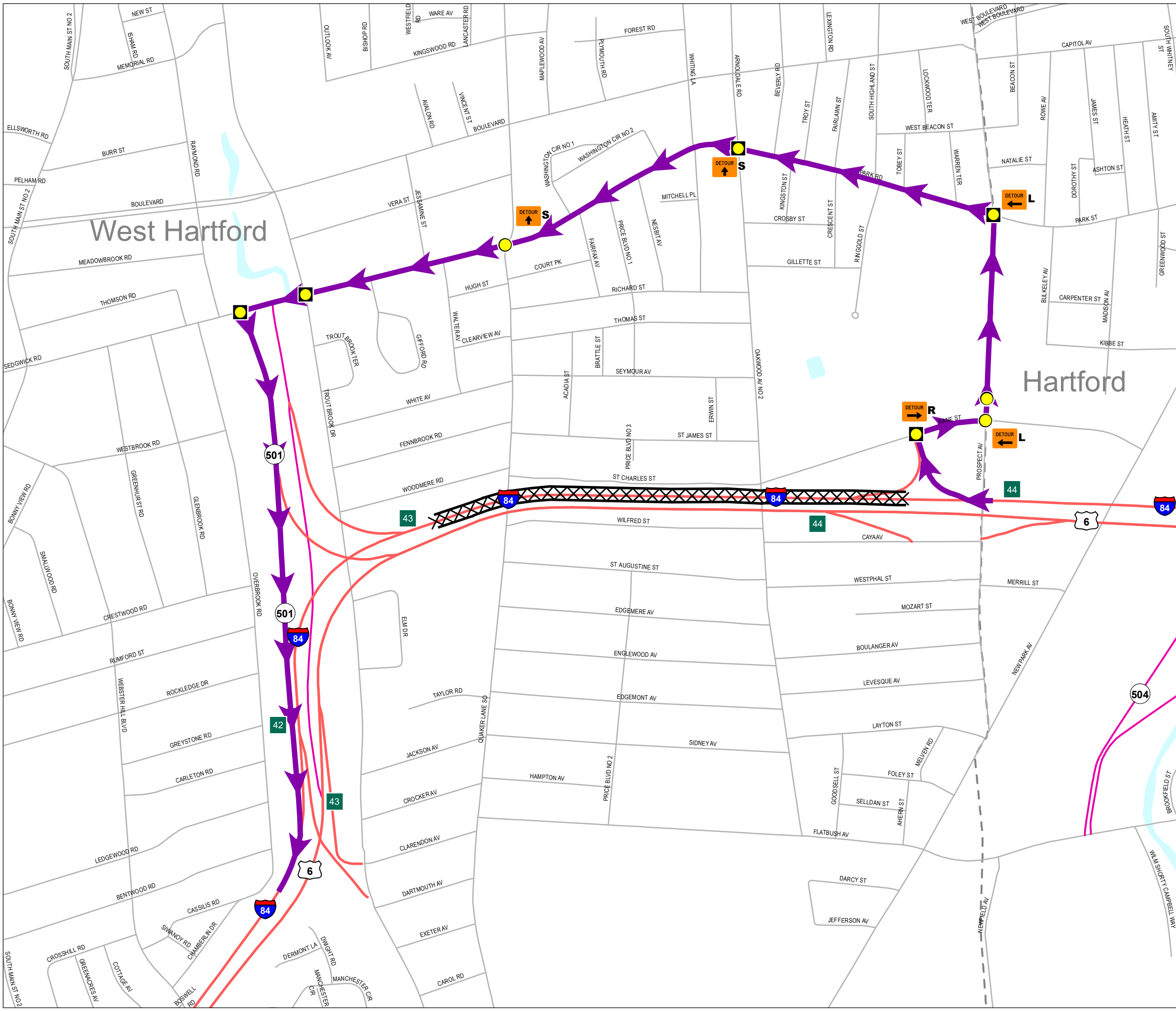
Sign Direction	Vehicle Type
L Left Arrow (1) R Right Arrow (2) S Straight Arrow (1)	All Closure

Traffic Signals
Traffic Signal (6) Police Monitor - Signal (2)

0 0.075 0.15 0.3 Miles

N

DP-84E-25



I-84 WB Exits 44-43

Hartford West Hartford	Date: 08/22/2023
---------------------------	---------------------

PRIMARY ROUTE
Exit 44, right on Kane St, left on Prospect Ave, left on Park Rd, to I-84 on-ramp.

SECONDARY ROUTE

SPECIAL REQUIREMENTS

Local Police Dept Monitor:

- I-84 WB Exit 44 off ramp at Kane St
- Prospect Ave at Park Rd
- Park Rd at Oakwood Ave
- Park Rd at Trout Brook Dr
- Park Rd at I-84 WB on ramp

EMERGENCY CONTACTS

STATE
Police Troop H: 860-534-1000
DEEP: 860-424-3333
CTDOT: 1-800-695-0444

WEST HARTFORD
Police Dept: 860-523-5203
Fire Dept: 860-523-5263

ADJACENT TOWN INFO
Hartford Police: 860-757-4000

Sign Direction	Vehicle Type
L Left Arrow (2) R Right Arrow (1) S Straight Arrow (2)	All Closure

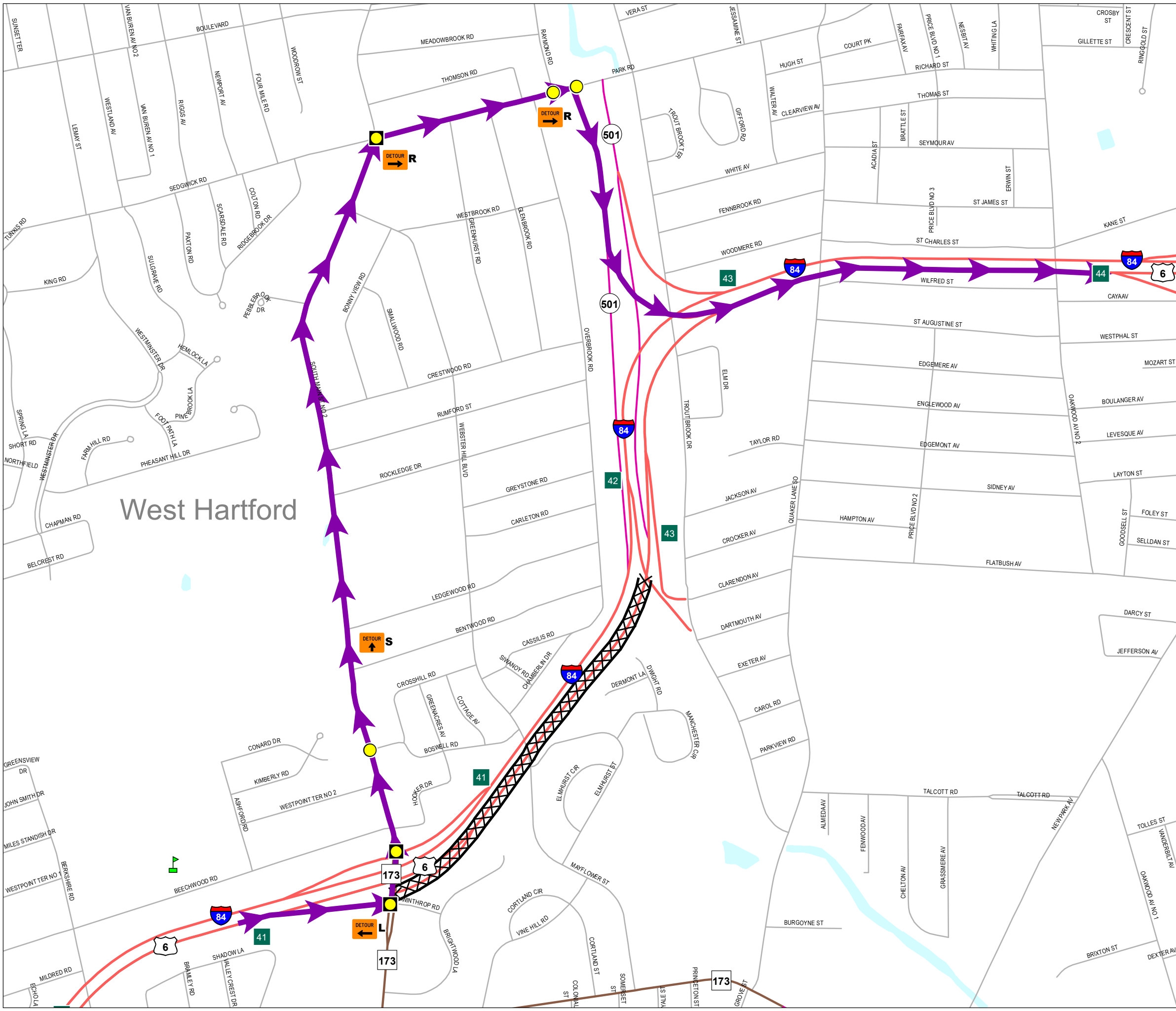
Traffic Signals

- Traffic Signal (3)
- Police Monitor - Signal (5)

0 0.075 0.15 0.3 Miles

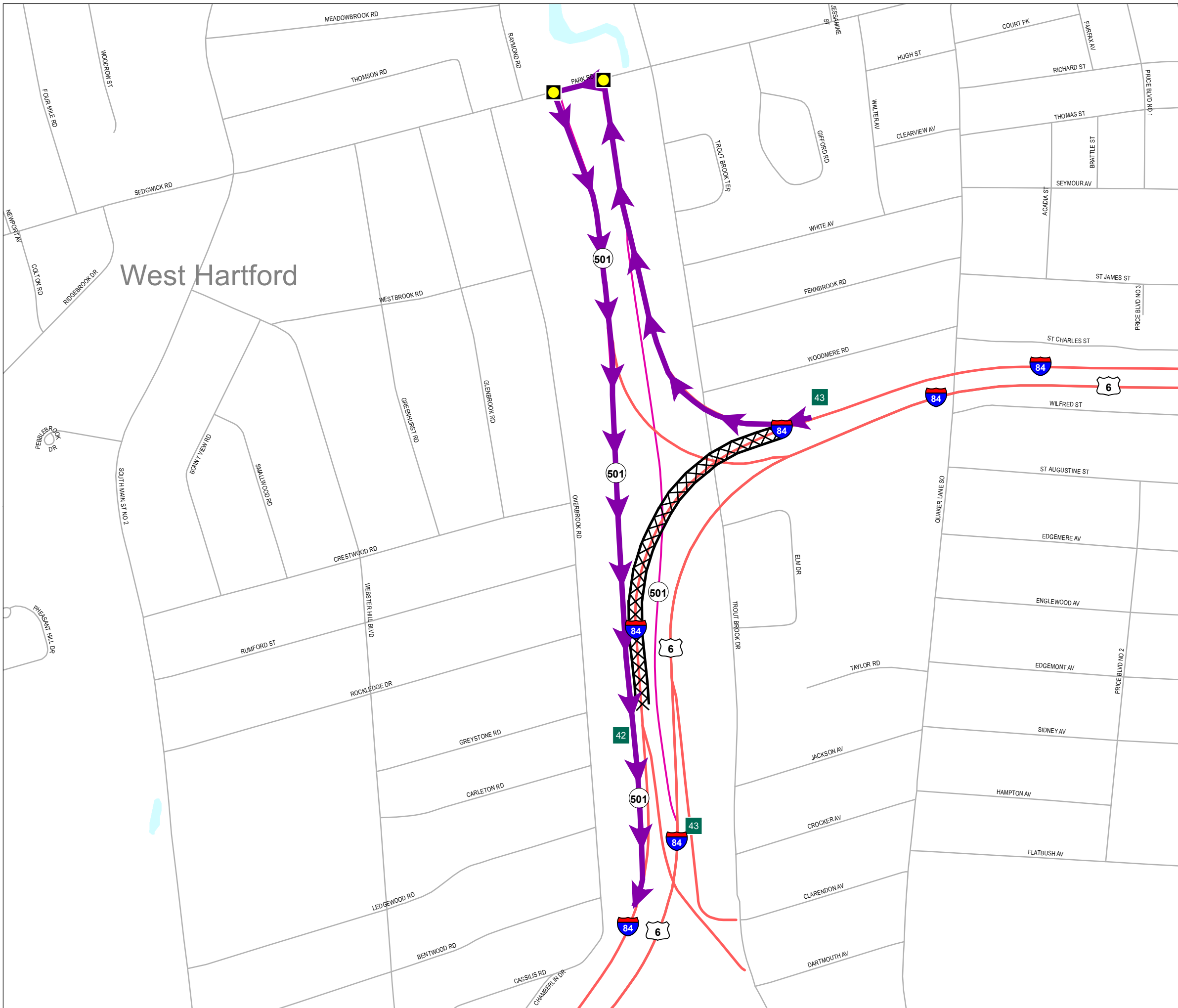
N

DP-84W-25



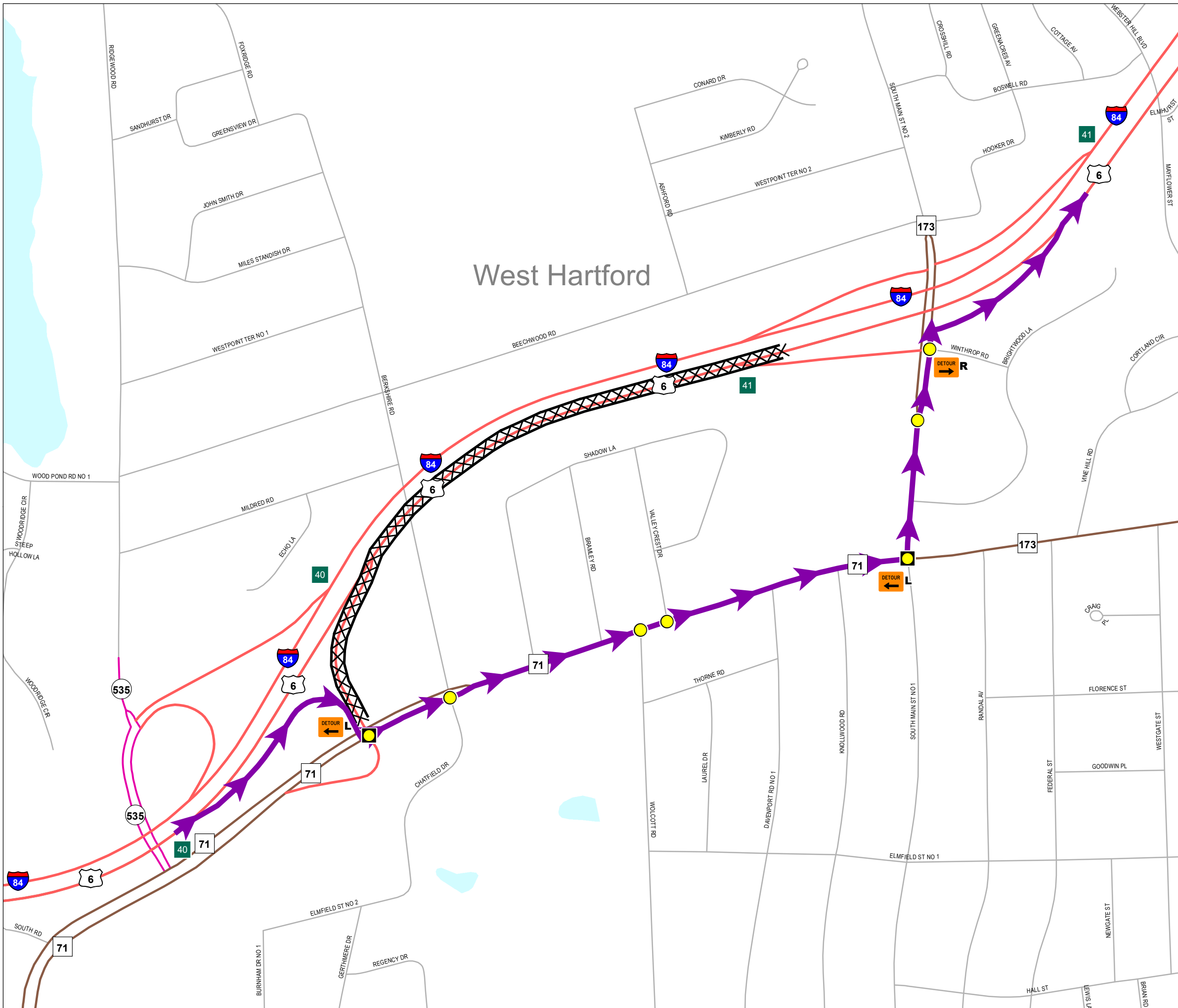
I-84 EB Exits 41-43

West Hartford	Date: 08/22/2023
PRIMARY ROUTE Left on South Main St to right on Park Rd to I-84 on ramp on right.	
SECONDARY ROUTE Right on South Main St, left on Rt 71 to Quaker Lane South left onto Trout Brook Dr to I-84 on ramp.	
SPECIAL REQUIREMENTS <ol style="list-style-type: none"> Close on ramp from Rt 173. 	
Local Police Dept Monitor: <ol style="list-style-type: none"> I-84 EB Exit 41 off ramp at South Main St South Main St at I-84 WB Exit 41 off ramp South Main St at Sedgwick Rd 	
EMERGENCY CONTACTS	
STATE Police Troop H: 860-534-1000 DEEP: 860-424-3333 CTDOT: 1-800-695-0444	
WEST HARTFORD Police Dept: 860-523-5203 Fire Dept: 860-526-5263	
ADJACENT TOWN INFO Farmington Police: 860-673-2525	
Sign Direction DETOUR L Left Arrow (1) DETOUR R Right Arrow (2) DETOUR S Straight Arrow (1)	Vehicle Type All Closure Points of Interest School (1)
Traffic Signals Traffic Signal (3) Police Monitor - Signal (3)	
0 0.075 0.15 0.3 Miles 	
 DP-84E-26	



I-84 WB Exits 43-42

West Hartford	Date: 08/22/2023
PRIMARY ROUTE Exit 43 to Park Rd. Take left and back onto I-84 WB on-ramp.	
SECONDARY ROUTE	
SPECIAL REQUIREMENTS Local Police Dept Monitor: <ol style="list-style-type: none"> 1. I-84 WB Exit 43 off ramp at Park Rd 2. Park Rd at I-84 WB Exit 43 on ramp 	
EMERGENCY CONTACTS STATE Police Troop H: 860-534-1000 DEEP: 860-424-3333 CTDOT: 1-800-695-0444 WEST HARTFORD Police Dept: 860-523-5203 Fire Dept: 860-523-5263 ADJACENT TOWN INFO Hartford Police: 860-757-4000	
Traffic Signals Police Monitor - Signal (2)	Vehicle Type All Closure
DP-84W-26	



I-84 EB Exits 40-41

West Hartford	Date: 08/22/2023
---------------	---------------------

PRIMARY ROUTE
Exit 40 Left on Rt 71, left on Rt 173 to I-84 on ramp.

SECONDARY ROUTE
Left on Rt 71, left on Berkshire Rd, right on Beechwood Rd. Left on South Main St, right to Park Rd to I-84 on ramp.

SPECIAL REQUIREMENTS

- Close on ramp from Rt 71.
- Close on ramp for I-84 EB exit 40.

Local Police Dept Monitor:

- Rt 71 at I-84 EB Exit 40 off ramp
- Rt 71 at Rt 173

EMERGENCY CONTACTS

STATE
Police Troop H: 860-534-1000
DUEP: 860-424-3333
CTDOT: 1-800-695-0444

WEST HARTFORD
Police Dept: 860-523-5203
Fire Dept: 860-526-5263

ADJACENT TOWN INFO
Farmington Police: 860-673-2525

Sign Direction

	Left Arrow (2)		All
	Right Arrow (1)		Closure

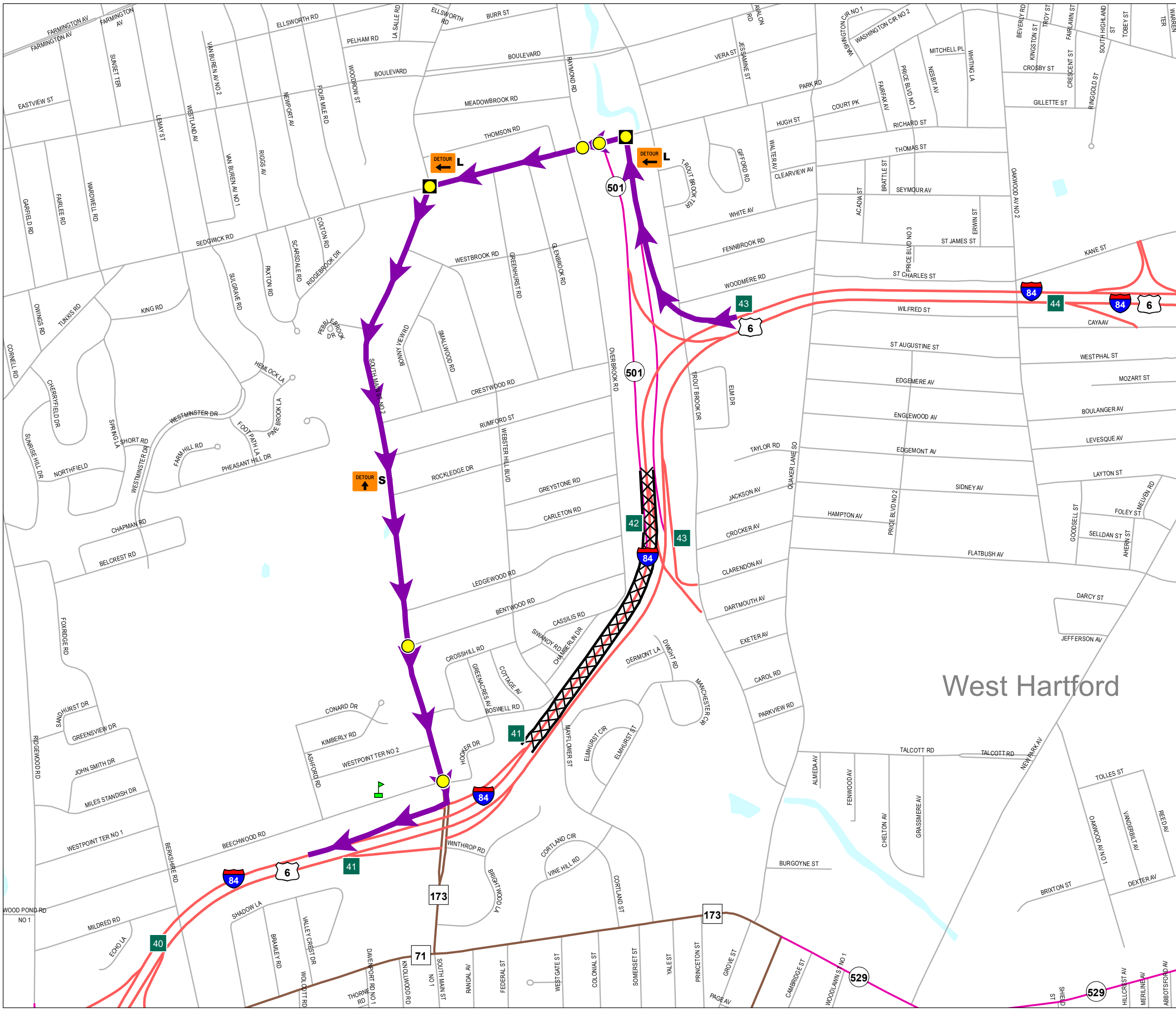
Traffic Signals

	Traffic Signal (5)
	Police Monitor - Signal (2)

0 0.05 0.1 0.2 Miles

N

DP-84E-27



I-84 WB Exits 42-41

West Hartford	Date: 08/22/2023
---------------	---------------------

PRIMARY ROUTE
Exit 43 to Park Rd. Take left on Park Rd to South Main St. Left on South Main St to I-84 on-ramp.

SECONDARY ROUTE

SPECIAL REQUIREMENTS

Local Police Dept Monitor:

- I-84-WB Exit 43 off ramp at Park Rd
- Park Rd at South Main St

EMERGENCY CONTACTS

STATE
Police Troop H: 860-534-1000
DEEP: 860-424-3333
CTDOT: 1-800-695-0444

WEST HARTFORD
Police Dept: 860-523-5203
Fire Dept: 860-757-5203

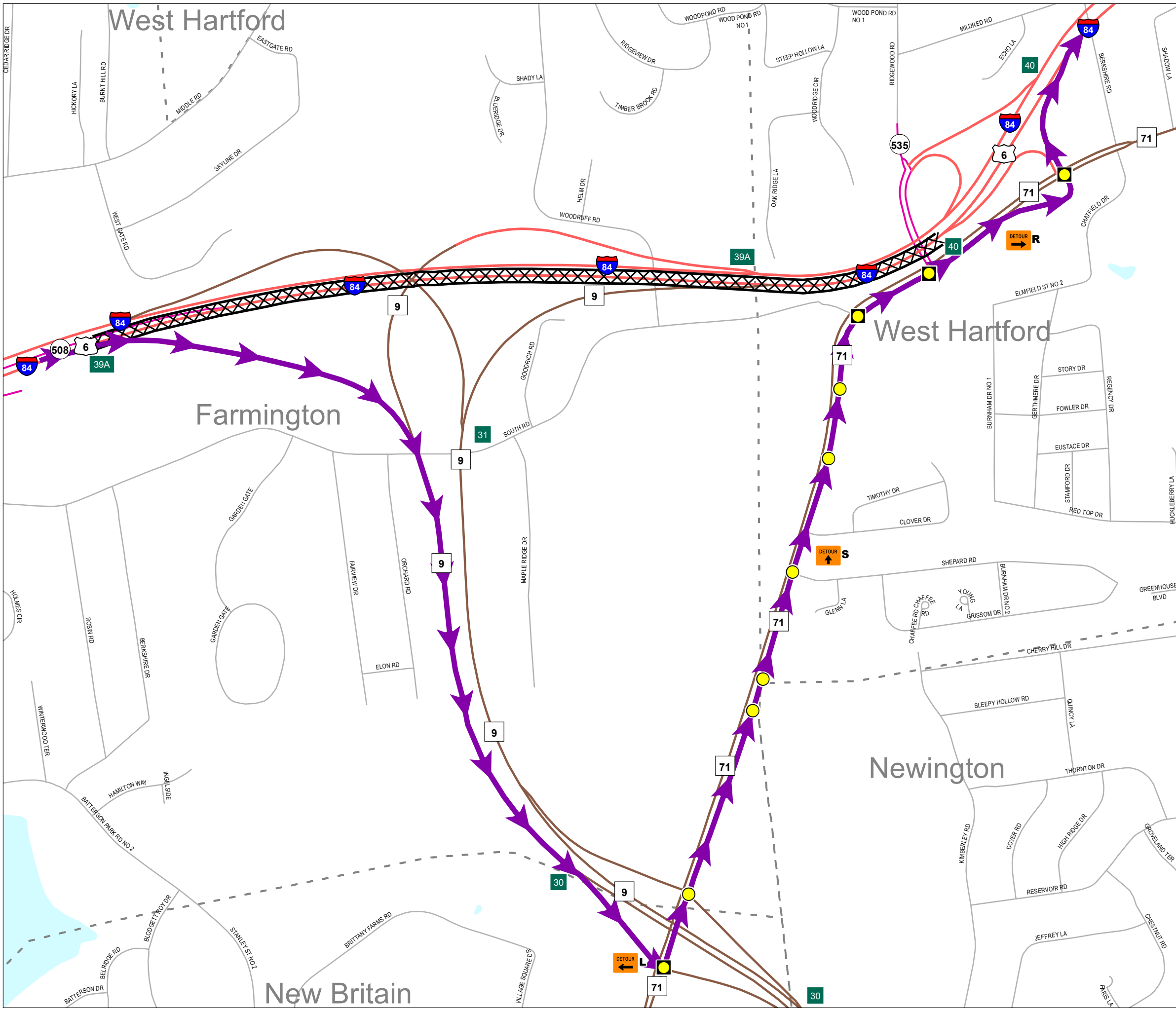
ADJACENT TOWN INFO
Hartford Police: 860-757-4000

<p>Sign Direction</p> <p> L Left Arrow (2)</p> <p> S Straight Arrow (1)</p> <p>Traffic Signals</p> <p> Traffic Signal (4)</p> <p> Police Monitor - Signal (2)</p>	<p>Vehicle Type</p> <p> All</p> <p> Closure</p> <p>Points of Interest</p> <p> School (1)</p>
---	--

West Hartford

0 0.1 0.2 0.4 Miles

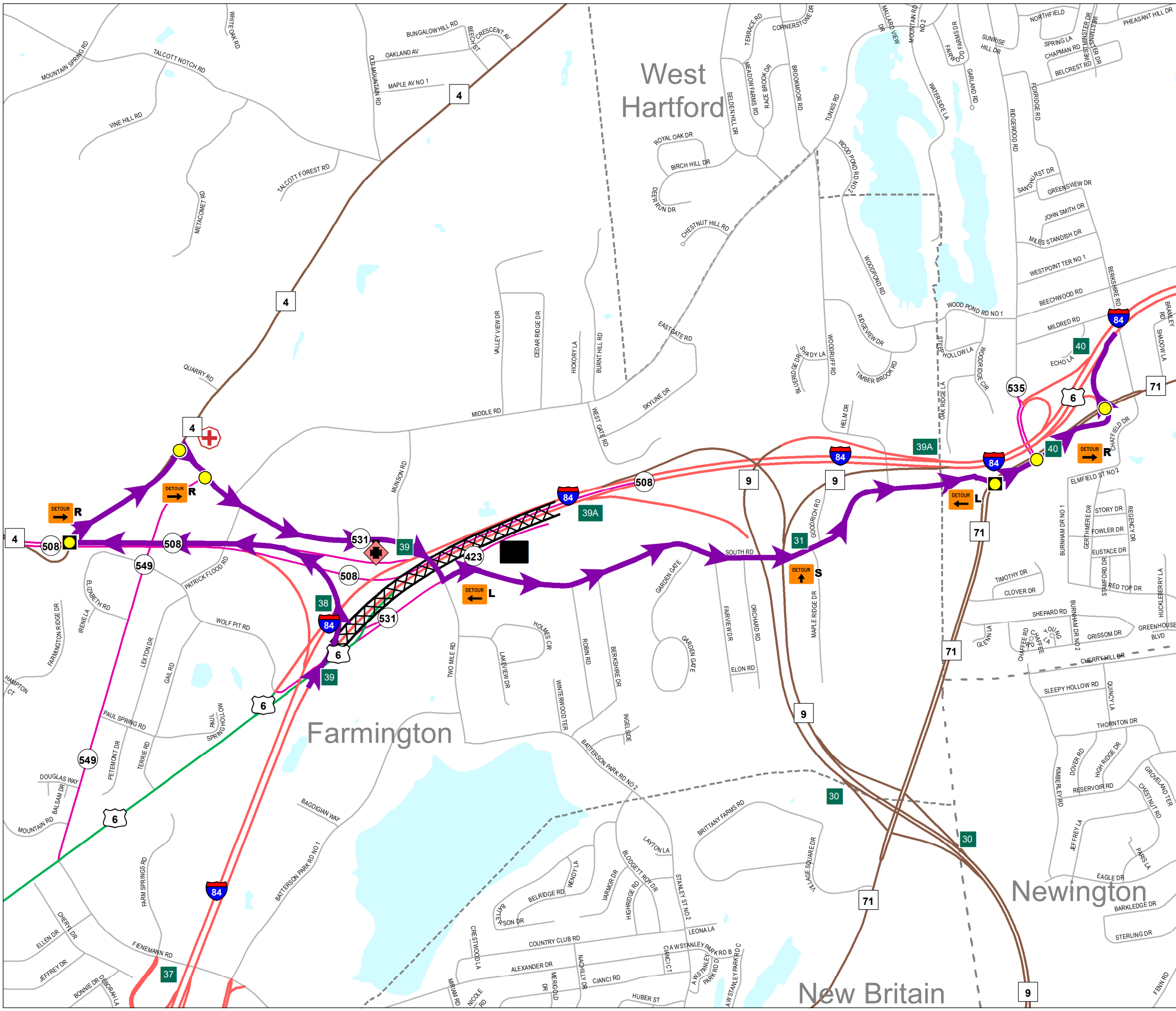
DP-84W-27



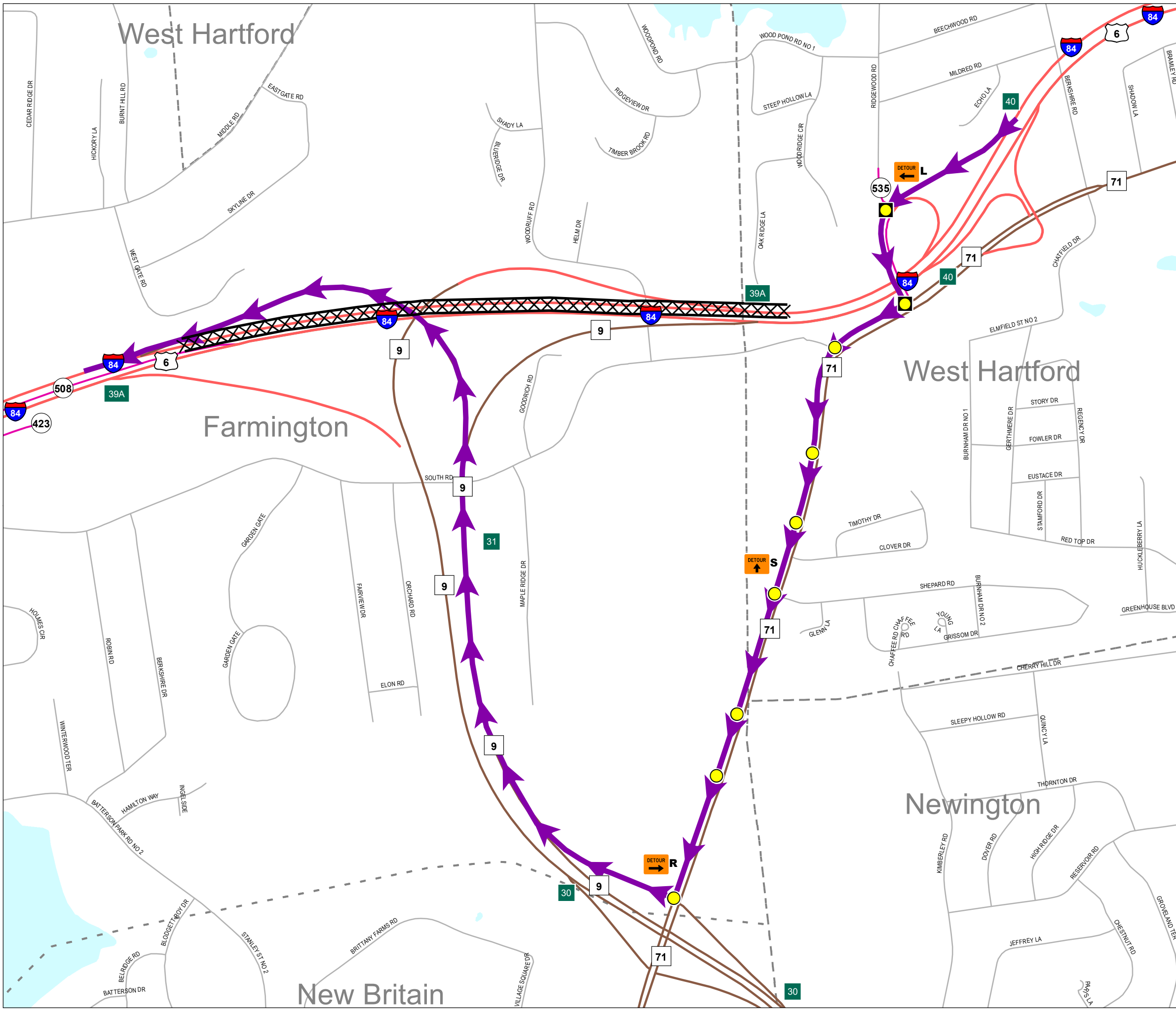
I-84 EB Exits 39A-40	
Farmington West Hartford	Date: 08/22/2023
PRIMARY ROUTE Exit 39A to Exit 30 (Rt 71). Proceed left onto Rt 71 to I-84 on ramp at jug handle.	
SECONDARY ROUTE	
SPECIAL REQUIREMENTS Local Police Dept Monitor: <ol style="list-style-type: none"> Rt 9 SB Exit 30 off ramp at Rt 71 (New Britain PD) Rt 71 at South Rd (West Hartford PD) Rt 71 at Ridgewood Rd (West Hartford PD) Rt 71 at I-84 EB Exit 40 on ramp (West Hartford PD) 	
EMERGENCY CONTACTS STATE Police Troop H: 860-534-1000 DEEP: 860-424-3333 CTDOT: 1-800-695-0444 FARMINGTON Police Dept: 860-673-2525 Fire Dept: 860-673-2525 ADJACENT TOWN INFO New Britain Police: 860-229-0321 West Hartford Police: 860-523-5203	
Sign Direction L Left Arrow (1) R Right Arrow (1) S Straight Arrow (1)	Vehicle Type All Closure
Traffic Signals Traffic Signal (6) Police Monitor - Signal (4)	
0 0.075 0.15 0.3 Miles 	
 DP-84E-28	



I-84 WB Exits 41-40	
West Hartford	Date: 08/22/2023
PRIMARY ROUTE Exit 41, left on Rt 173, Right on Rt 71, right on Ridgewood Rd to I-84 on-ramp.	
SECONDARY ROUTE	
SPECIAL REQUIREMENTS Local Police Dept Monitor: 1. South Main St at New Britain Ave	
EMERGENCY CONTACTS STATE Police Troop H: 860-534-1000 DEEP: 860-424-3333 CTDOT: 1-800-695-0444 WEST HARTFORD Police Dept: 860-523-5203 Fire Dept: 860-523-5263 ADJACENT TOWN INFO Hartford Police: 860-757-4000	
Sign Direction L Left Arrow (1) R Right Arrow (2)	Vehicle Type All Closure
Traffic Signals Traffic Signal (6) Police Monitor - Signal (1)	
DP-84W-28	



I-84 EB Exits 39-39A	
Farmington West Hartford	Date: 08/22/2023
PRIMARY ROUTE Exit 39, Right on Rt 4, Right on SR 531, Left on South Rd, Left on Rt 71 to I-84 on ramp.	
SECONDARY ROUTE	
SPECIAL REQUIREMENTS	
<ol style="list-style-type: none"> 1. Close on ramp from Rt 6. 2. Close access from Rt 4 	
Local Police Dept Monitor:	
<ol style="list-style-type: none"> 1. Rt 508 at Rt 4 2. New Britain Ave at Rt 71 	
EMERGENCY CONTACTS	
STATE	
Police Troop H: 860-534-1000	
DEEP: 860-424-3333	
CTDOT: 1-800-695-0444	
FARMINGTON	
Police Dept: 860-673-2525	
Fire Dept: 860-673-2525	
ADJACENT TOWN INFO	
New Britain Police: 860-229-0321	
West Hartford Police: 860-523-5203	
Sign Direction	Vehicle Type
L Left Arrow (2) R Right Arrow (3) S Straight Arrow (1)	All Closure
Traffic Signals	Points of Interest
Traffic Signal (4) Police Monitor - Signal (2)	Fire Department (1) CTDOT Garage (1) Hospital (1)
0 0.15 0.3 0.6 Miles	
N DP-84E-29	



I-84 WB Exits 40-39A

West Hartford Farmington	Date: 08/22/2023
-----------------------------	---------------------

PRIMARY ROUTE
Exit 40 to SR 535, to Rt 71. Proceed right onto Rt 71 to NB Rt 9 on ramp to WB I-84 on-ramp.

SECONDARY ROUTE

SPECIAL REQUIREMENTS

Local Police Dept Monitor:

- I-84 WB Exit 40 off ramp at Ridgewood Rd
- Ridgewood Rd at Rt 71

EMERGENCY CONTACTS

STATE
Police Troop H: 860-534-1000
DEEP: 860-424-3333
CTDOT: 1-800-695-0444

FARMINGTON
Police Dept: 860-673-2525
Fire Dept: 860-673-2525

ADJACENT TOWN INFO
New Britain Police: 860-229-0321
West Hartford Police: 860-523-5203

Sign Direction

- DETOUR L Left Arrow (1)
- DETOUR R Right Arrow (1)
- DETOUR S Straight Arrow (1)

Vehicle Type

- All
- Closure

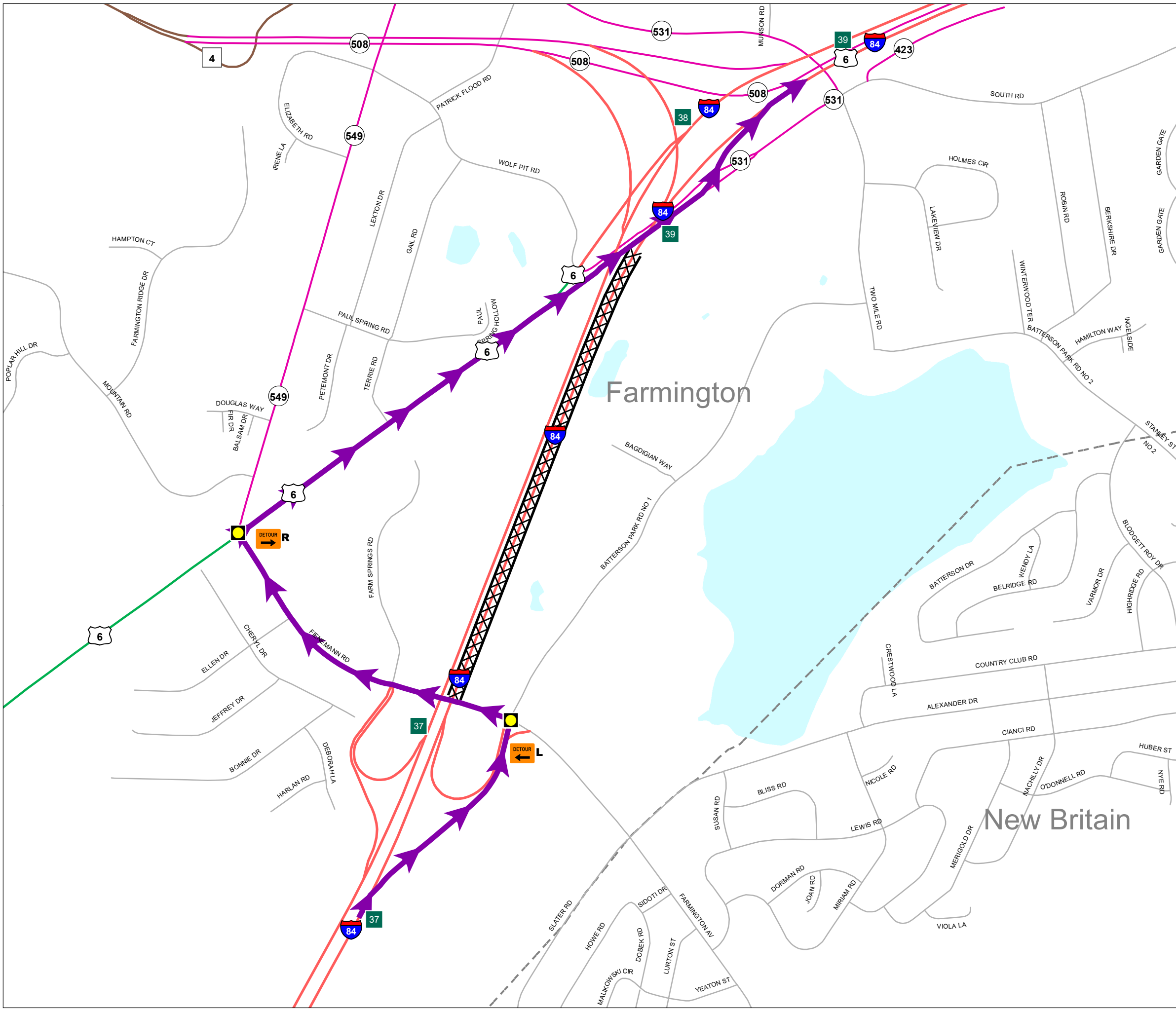
Traffic Signals

- Traffic Signal (7)
- Police Monitor - Signal (2)

0 0.075 0.15 0.3 Miles

N

DP-84W-29



I-84 EB Exits 37-39

Farmington	Date: 08/22/2023
------------	---------------------

PRIMARY ROUTE
Exit 37 left on Fienemann Rd, right on Rt 6 to I-84 on ramp.

SECONDARY ROUTE

SPECIAL REQUIREMENTS

- On ramp to be closed

Local Police Dept Monitor:





- I-84 EB Exit 37 off ramp at Fienemann Rd
- Fienemann Rd at Rt 6

EMERGENCY CONTACTS


STATE
Police Troop H: 860-534-1000
DEEP: 860-424-3333
CTDOT: 1-800-695-0444

FARMINGTON
Police Dept: 860-675-2400
Fire Dept: 860-675-2400


ADJACENT TOWN INFO
New Britain Police: 860-229-0321

Sign Direction	Vehicle Type
 Left Arrow (1)  Right Arrow (1)	 All  Closure

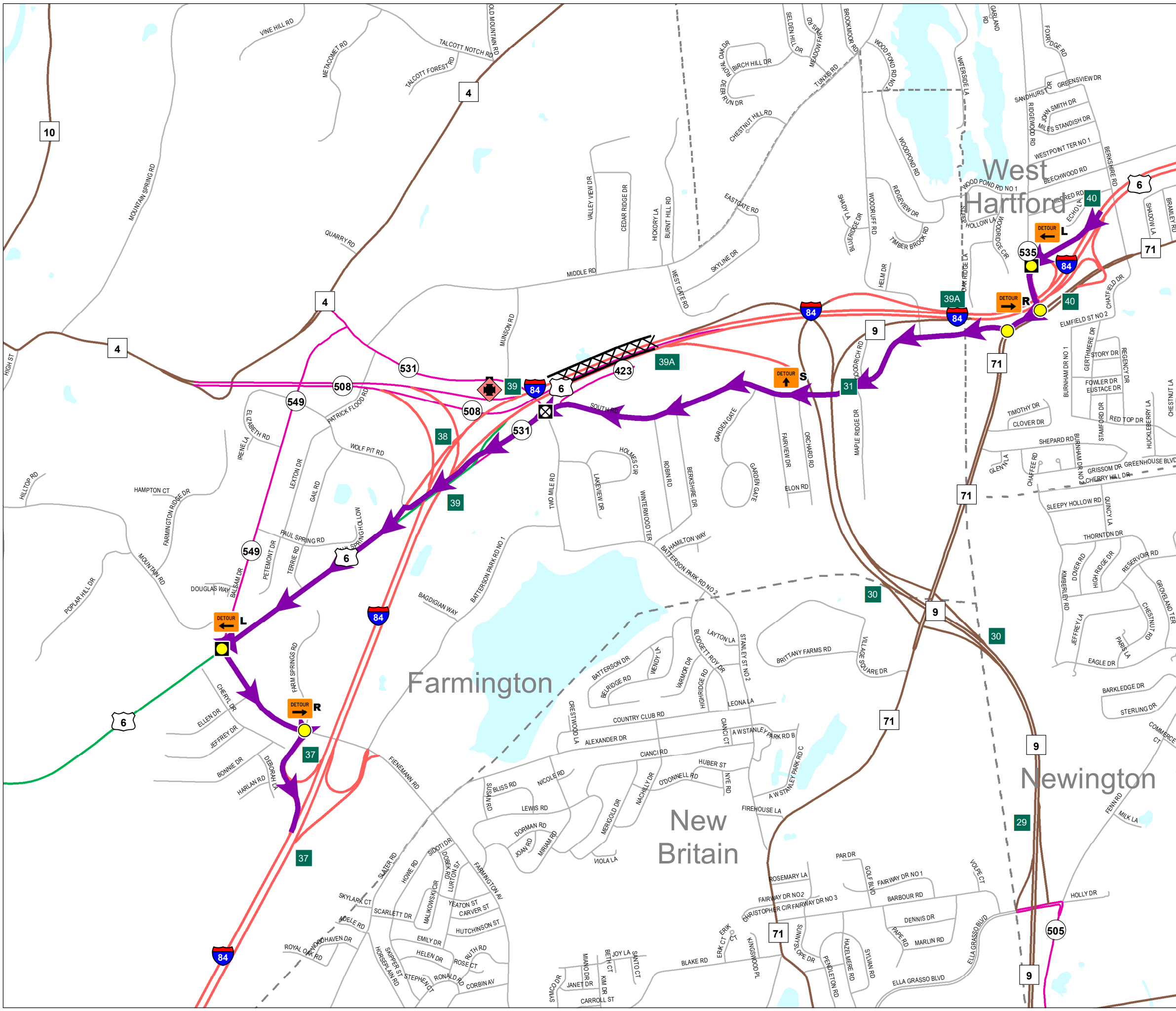
Traffic Signals

 Police Monitor - Signal (2)

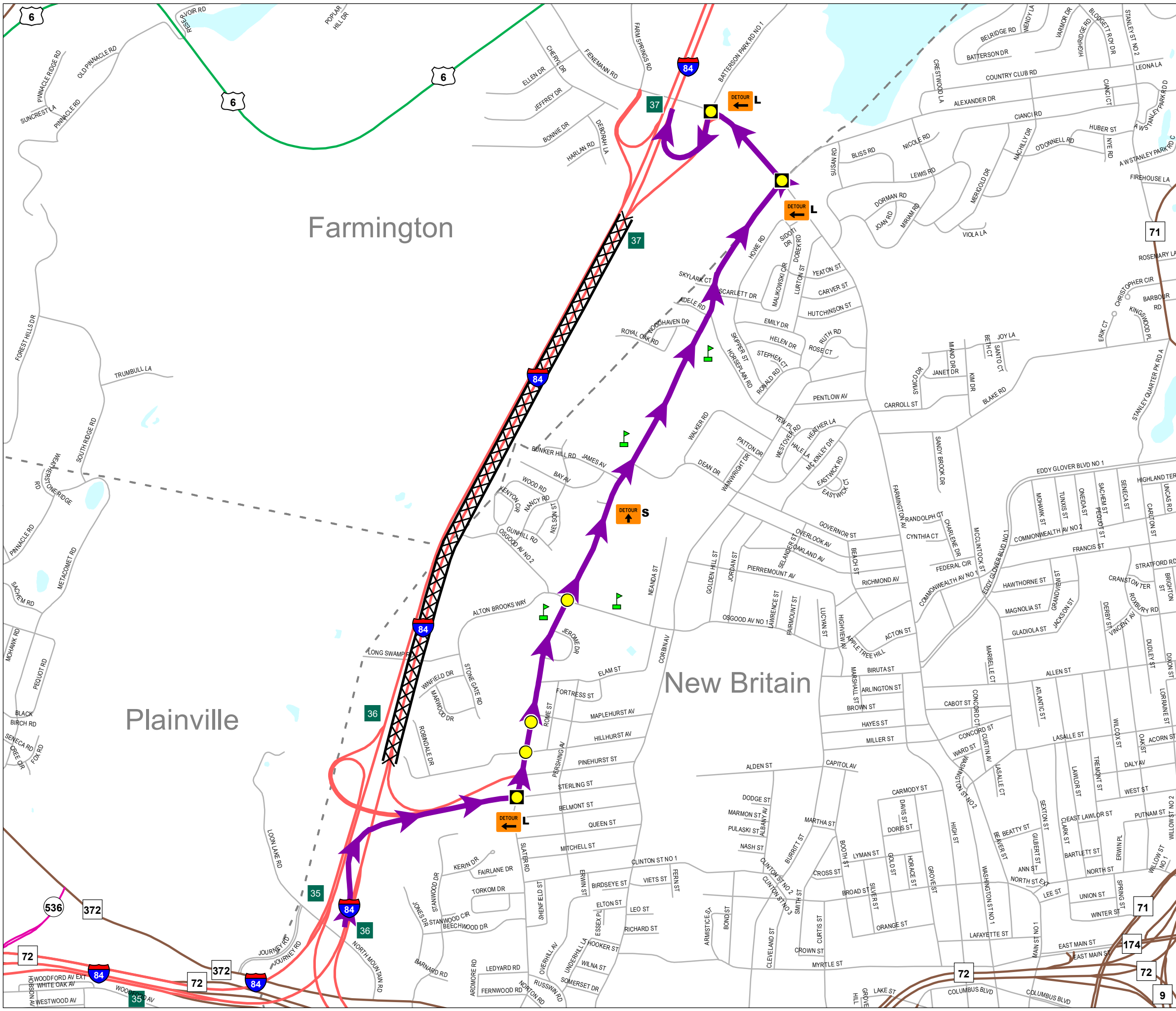
0 0.1 0.2 0.4 Miles

N


DP-84E-30

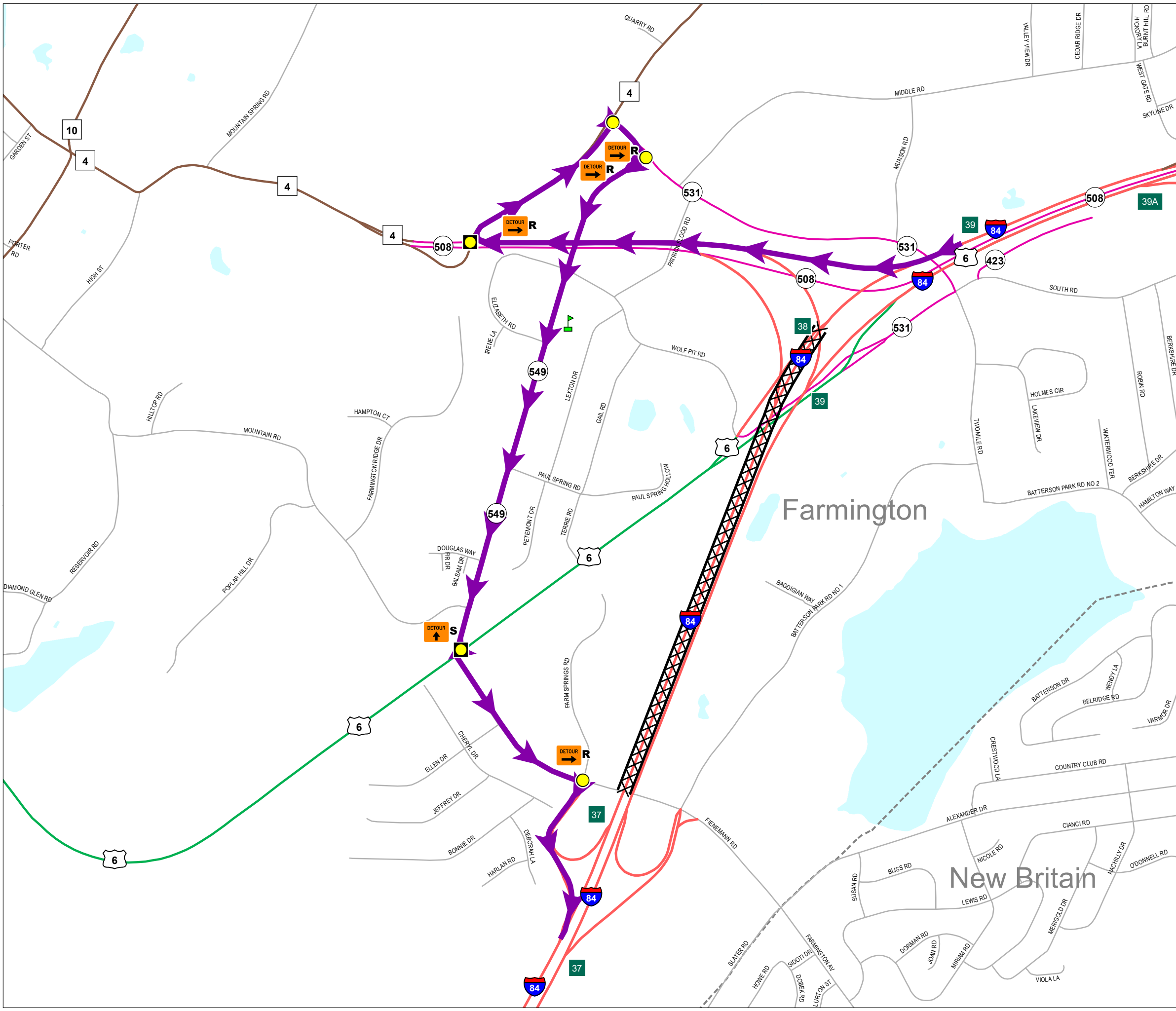


I-84 WB Exits 39A-39	
West Hartford Farmington	Date: 08/22/2023
PRIMARY ROUTE Exit 40, left on SR 535, right on Rt 71, right on South Rd, straight on SR 531, left on Rt 6, left on Fienemann Rd, to I-84 on-ramp.	
SECONDARY ROUTE	
SPECIAL REQUIREMENTS	
1. Access only to Exit 39A to Farmington	
Local Police Dept Monitor:	
1. I-84 WB Exit 40 off ramp at Ridgewood Rd (West Hartford PD)	
2. South Rd at Two Mile Rd (Farmington PD)	
3. Rt 6 at Fienemann Rd (Farmington PD)	
EMERGENCY CONTACTS	
STATE	
Police Troop H: 860-534-1000	
DEEP: 860-424-3333	
CTDOT: 1-800-695-0444	
FARMINGTON	
Police Dept: 860-673-2525	
Fire Dept: 860-673-2525	
ADJACENT TOWN INFO	
West Hartford Police: 860-523-5203	
Sign Direction	Vehicle Type
L Left Arrow (2)	All
R Right Arrow (2)	Closure
S Straight Arrow (1)	Points of Interest
	Fire Station (1)
Traffic Signals	
Traffic Signal (3)	
Police Monitor - Signal (2)	
Police Monitor - No Signal (1)	
DP-84W-30	



I-84 EB Exits 36-37

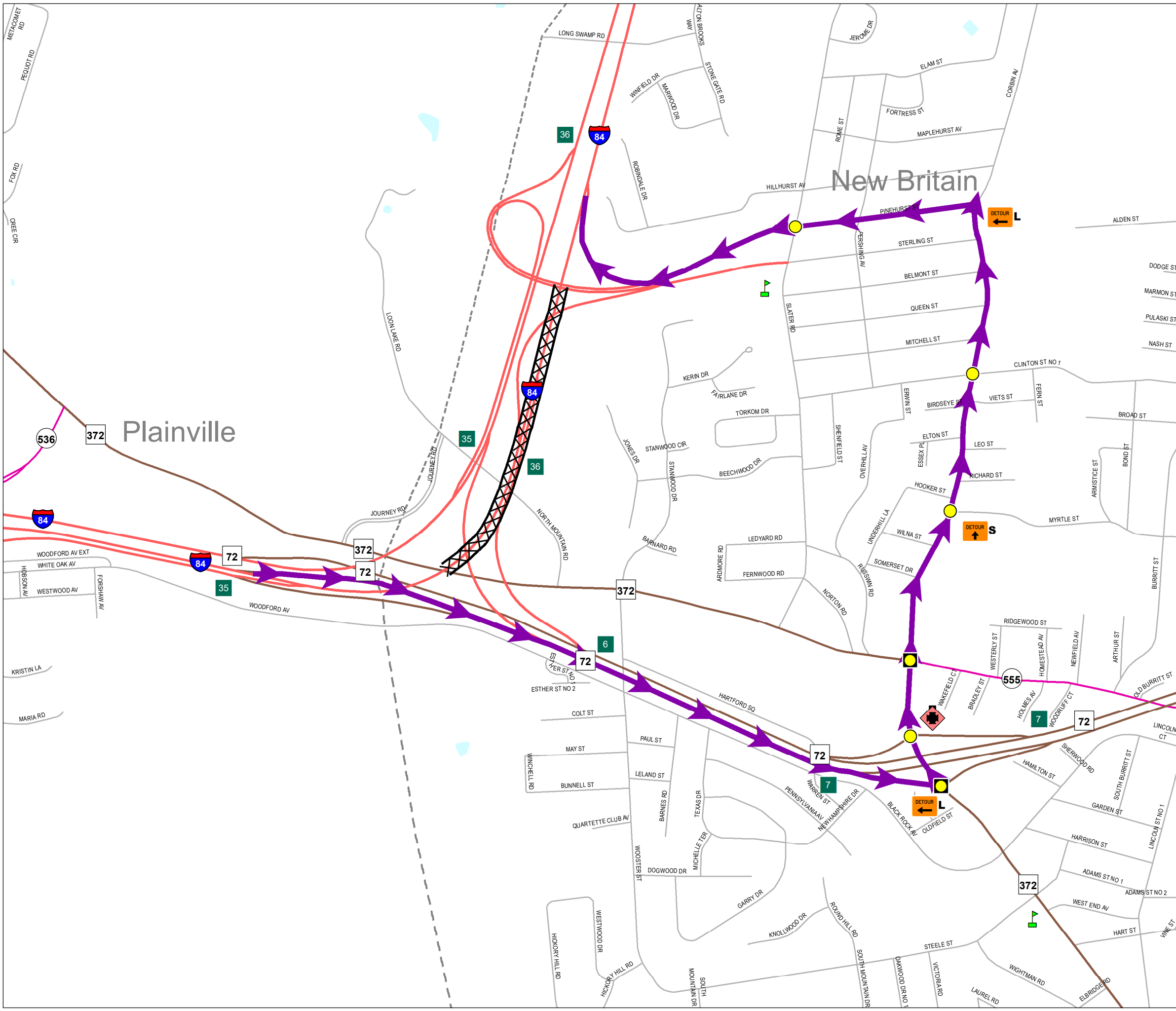
New Britain Farmington	Date: 08/22/2023
PRIMARY ROUTE Exit 36 left on Slater Rd, left on Fienemann Rd to I-84 on ramp.	
SECONDARY ROUTE	
SPECIAL REQUIREMENTS 1. On ramp at Pinehurst St. to be closed.	
Local Police Dept Monitor: 1. I-84 EB Exit 36 off ramp at Slater Rd 2. Slater Rd at Farmington Ave 3. Farmington Ave at I-84 EB Exit 37 on ramp	
EMERGENCY CONTACTS	
STATE Police Troop H: 860-534-1000 DEEP: 860-424-3333 CTDOT: 1-800-695-0444	
NEW BRITAIN Police Dept: 860-229-0321 Fire Dept: 860-826-3001	
ADJACENT TOWN INFO Plainville Police: 860-747-1616	
Sign Direction Left Arrow (3) Straight Arrow (1)	Vehicle Type All Closure
Traffic Signals Traffic Signal (3) Police Monitor - Signal (3)	Points of Interest School (4)
DP-84E-31	



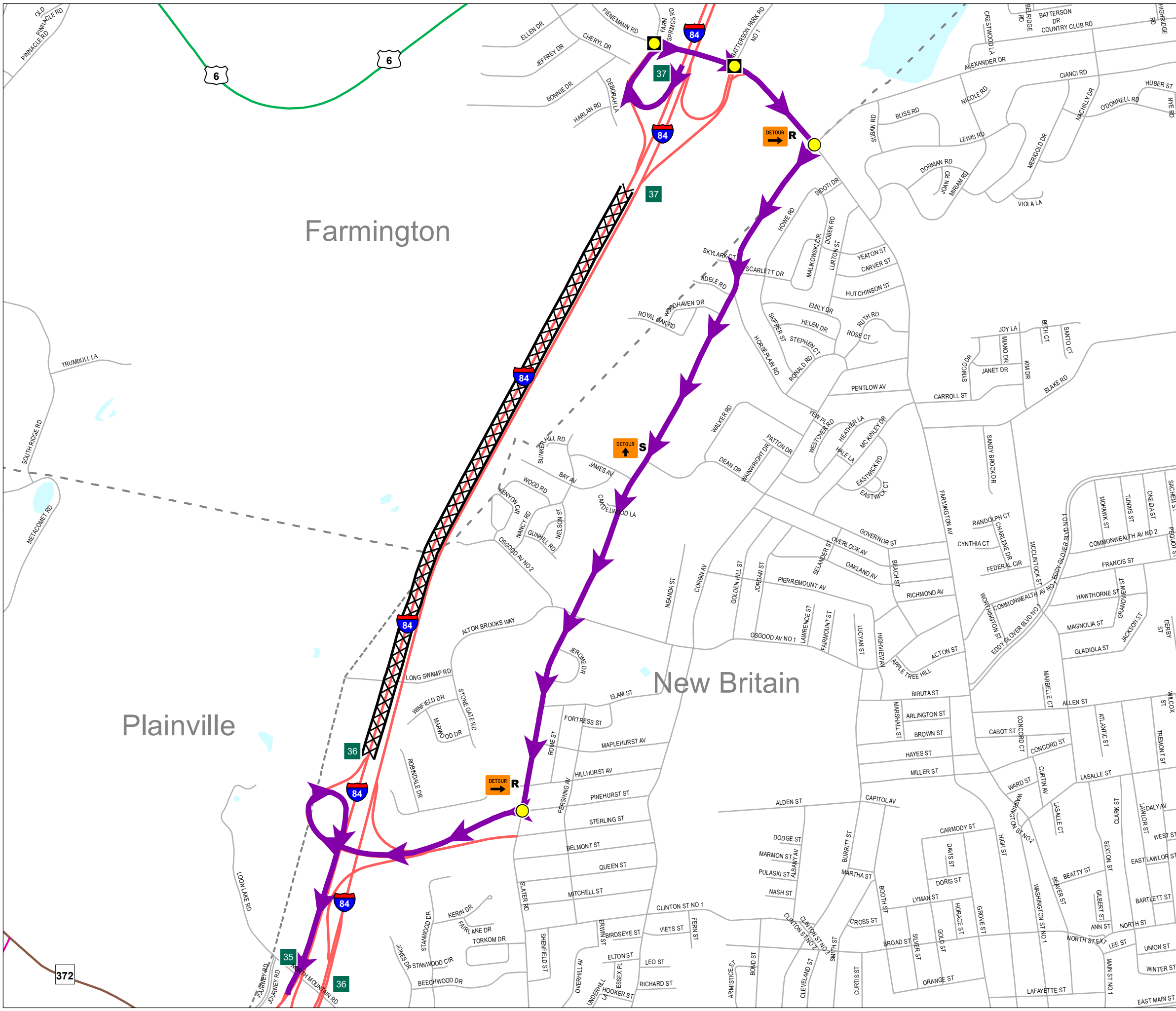
I-84 WB Exits 39-37

Farmington	Date: 08/22/2023
PRIMARY ROUTE Exit 39 right on Rt 4, right on SR 531, right on SR 549, straight on Fienemann Rd to I-84 on-ramp.	
SECONDARY ROUTE	
SPECIAL REQUIREMENTS	
Local Police Dept Monitor: <ol style="list-style-type: none"> 1. Rt 508 at Rt 4 2. Rt 549 at Rt 6 	
EMERGENCY CONTACTS	
STATE Police Troop H: 860-534-1000 DEEP: 860-424-3333 CTDOT: 1-800-695-0444	
FARMINGTON Police Dept: 860-673-2525 Fire Dept: 860-673-2525	
ADJACENT TOWN INFO West Hartford Police: 860-523-5203	
Sign Direction	Vehicle Type
DETOUR R Right Arrow (4)	All
DETOUR S Straight Arrow (1)	Closure
Traffic Signals	Points of Interest
Traffic Signal (3)	School (1)
Police Monitor - Signal (2)	

DP-84W-31



I-84 EB Exits 35-36	
Plainville New Britain	Date: 08/22/2023
PRIMARY ROUTE Exit 35 to Rt 72 East to Exit 7, left on Rt 372, straight to Corbin Ave, left on Pinehurst St to I-84 on ramp.	
SECONDARY ROUTE	
SPECIAL REQUIREMENTS Local Police dept Monitor: 1. Rt 72 EB Exit 7 off ramp at Rt 372 2. Corbin Ave at W Main St	
EMERGENCY CONTACTS	
STATE Police Troop H: 860-534-1000 DEEP: 860-424-3333 CTDOT: 1-800-695-0444	
NEW BRITAIN Police Dept: 860-826-2000 Fire Dept: 860-826-3001	
ADJACENT TOWN INFO Plainville Police: 860-747-1616	
Sign Direction Left Arrow (2) Straight Arrow (1)	Vehicle Type All Closure
Traffic Signals Traffic Signal (4) Police Monitor - Signal (2)	Points of Interest School (2) Fire Department (1)
DP-84E-32	



I-84 WB Exits 37-36

New Britain Farmington	Date: 08/22/2023
---------------------------	---------------------

PRIMARY ROUTE
Exit 37 to Fienemann Rd, right on Slater Rd to I-84 on-ramp.

SECONDARY ROUTE

SPECIAL REQUIREMENTS

Local Police Dept Monitor:

- I-84 WB Exit 37 off ramp at Fienemann Rd
- Fienemann Rd at Batterson Park Rd

EMERGENCY CONTACTS

STATE
Police Troop H: 860-534-1000
DEEP: 860-424-3333
CTDOT: 1-800-695-0444

NEW BRITAIN
Police Dept: 860-229-0321
Fire Dept: 860-826-3000

ADJACENT TOWN INFO
Farmington Police: 860-673-2525

Sign Direction

- Right Arrow (2)
- Straight Arrow (1)

Vehicle Type

- All
- Closure

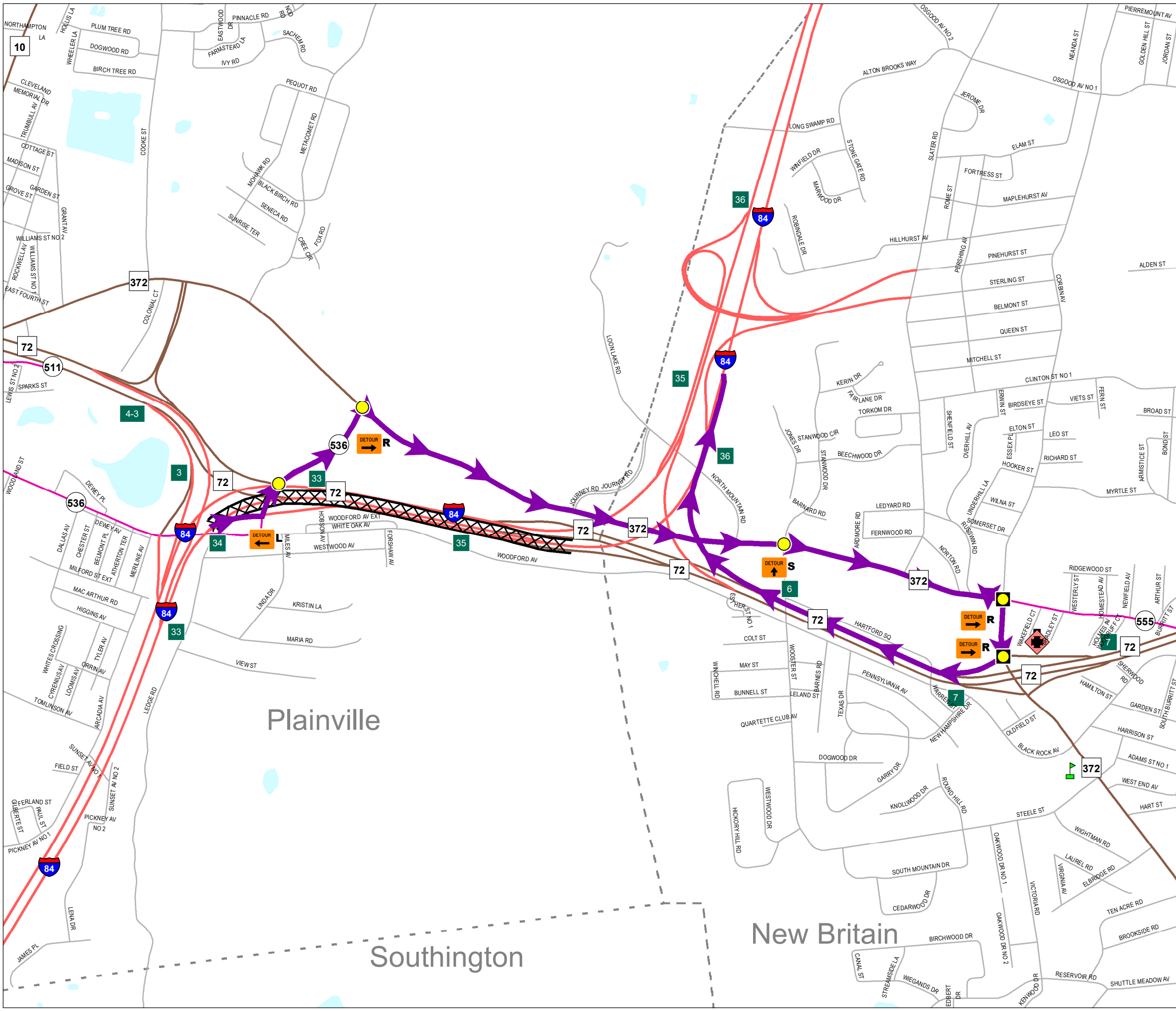
Traffic Signals

- Traffic Signal (2)
- Police Monitor - Signal (2)

0 0.15 0.3 0.6 Miles

N

DP-84W-32



I-84 EB Exits 34-35

Plainville
New Britain

Date:
08/22/2023

PRIMARY ROUTE
Take Exit 34 (ramp to Crooked St). Left on to Crooked St to Rt 372. Right onto Rt 372 (New Britain Ave) to Rt 372 (Corbin Ave). Right onto Rt 372 (Corbin Ave) to Rt 72 on-ramp, to I-84 EB ramp.

SECONDARY ROUTE

SPECIAL REQUIREMENTS
Local Police Dept Monitor:
1. Rt 372 at Corbin Rd
2. Rt 372 at Rt 72 on ramp

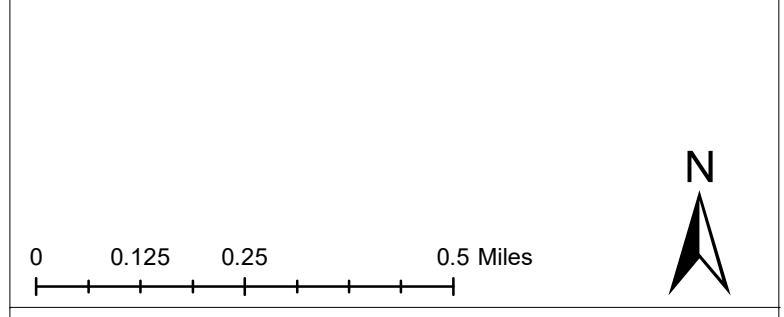
EMERGENCY CONTACTS

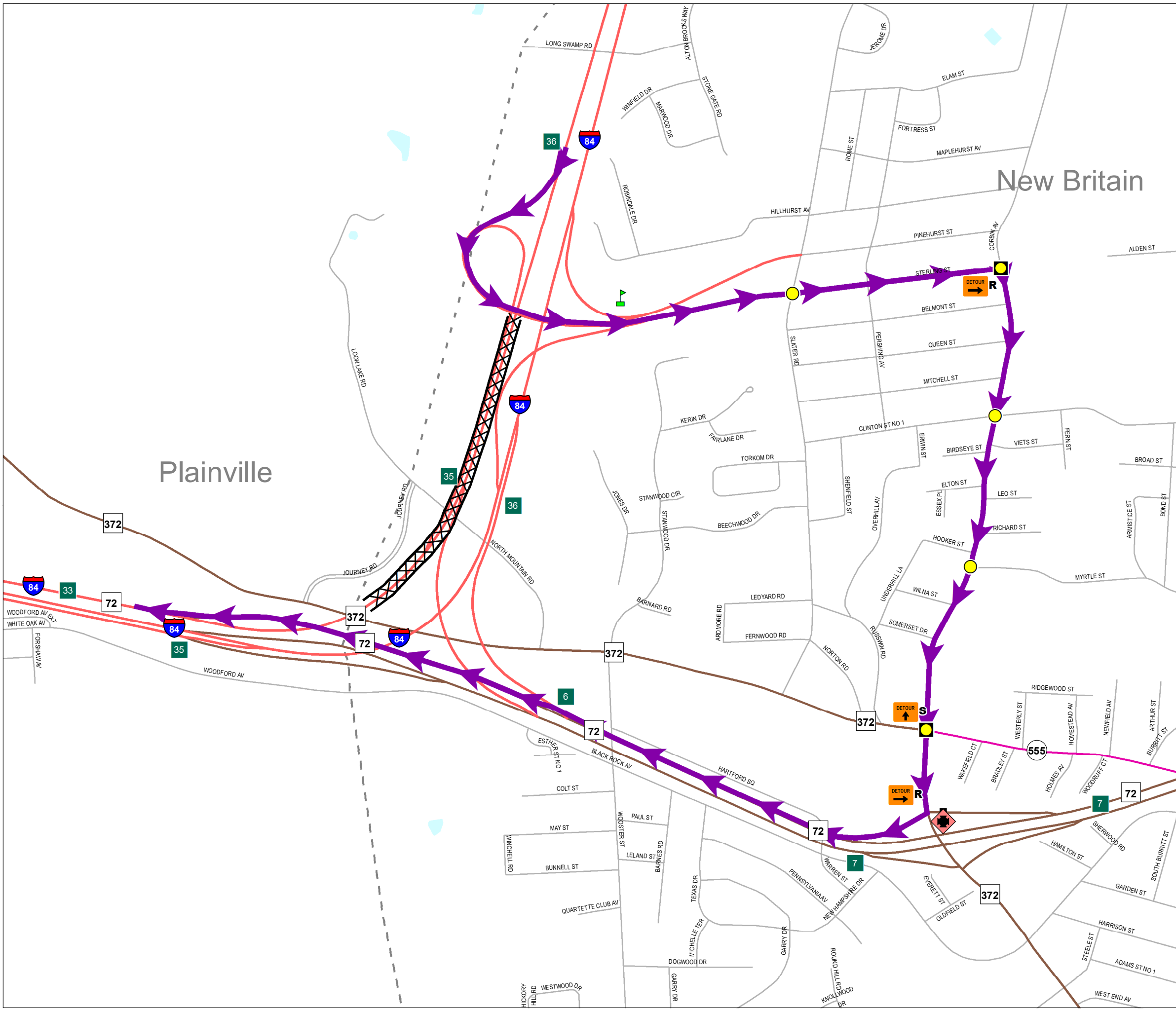
STATE
Police Troop H: 860-534-1000
DEEP: 860-424-3333
CTDOT: 1-800-695-0444

PLAINVILLE
Police Dept: 860-747-1616
Fire Dept: 860-747-2727

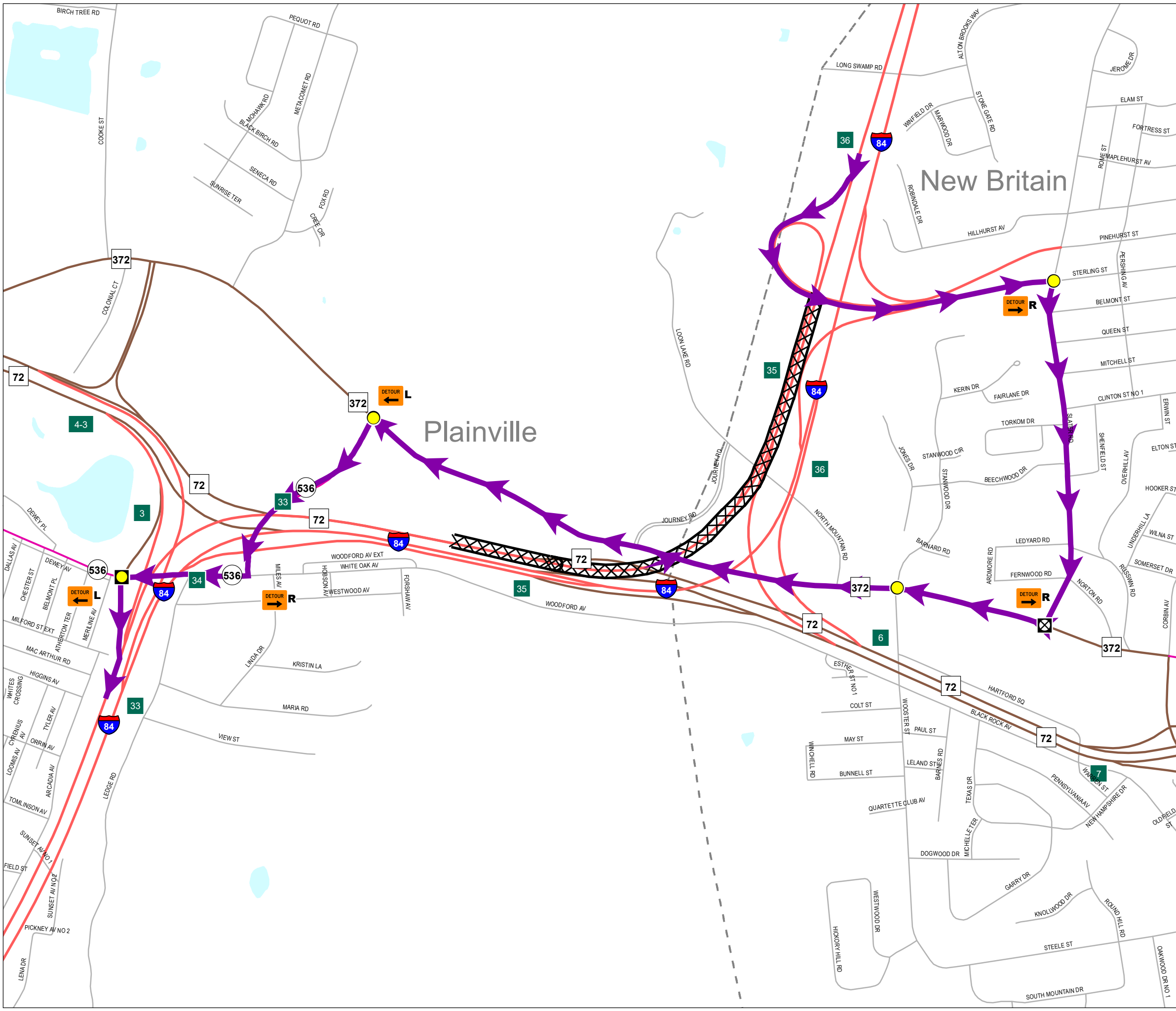
ADJACENT TOWN INFO
New Britain Police: 860-836-2000
Southington Police: 860-621-0101

<p>Sign Direction</p> <p>DETOUR L Left Arrow (1)</p> <p>DETOUR R Right Arrow (3)</p> <p>DETOUR S Straight Arrow (1)</p>	<p>Vehicle Type</p> <p>All</p> <p>Closure</p> <p>Points of Interest</p> <p>School (1)</p> <p>Fire Department (1)</p>
<p>Traffic Signals</p> <p>Traffic Signal (3)</p> <p>Police Monitor - Signal (2)</p>	





I-84 WB Exits 36-35	
New Britain Plainville	Date: 08/22/2023
PRIMARY ROUTE Exit 36 straight to Sterling St, right on Corbin Ave to Rt 72 on ramp. Follow Rt 72 west to I-84.	
SECONDARY ROUTE	
SPECIAL REQUIREMENTS Local Police Dept Monitor: 1. Sterling St at Corbin Ave 2. Corbin Ave at W Main St	
EMERGENCY CONTACTS	
STATE Police Troop H: 860-534-1000 DEEP: 860-424-3333 CTDOT: 1-800-695-0444	
NEW BRITAIN Police Dept: 860-229-0321 Fire Dept: 860-826-3000	
ADJACENT TOWN INFO Farmington Police: 860-673-2525	
Sign Direction Right Arrow (2) Straight Arrow (1)	Vehicle Type All Closure
Traffic Signals Traffic Signal (3) Police Monitor - Signal (2)	Points of Interest School (1) Fire Department (1)
0 0.075 0.15 0.3 Miles	
DP-84W-33	



I-84 WB Exits 35-34

New Britain Plainville Date: 08/22/2023

PRIMARY ROUTE
 Exit 36 straight to Slater Rd, right on Slater Rd, left on Rt 372, left on SR 511 (Hooker St) to Rt 72 EB on-ramp. Follow Rt 72 East to I-84 WB.

SECONDARY ROUTE

SPECIAL REQUIREMENTS
 Local Police Dept Monitor:
 1. Slater Rd at Rt 372
 2. Rt 536 at I-84 WB on ramp

EMERGENCY CONTACTS

STATE
 Police Troop H: 860-534-1000
 DEEP: 860-424-3333
 CTDOT: 1-800-695-0444

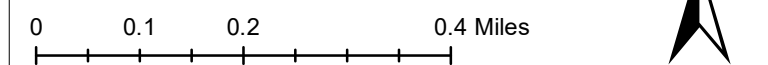
NEW BRITAIN
 Police Dept: 860-229-0321
 Fire Dept: 860-826-3000

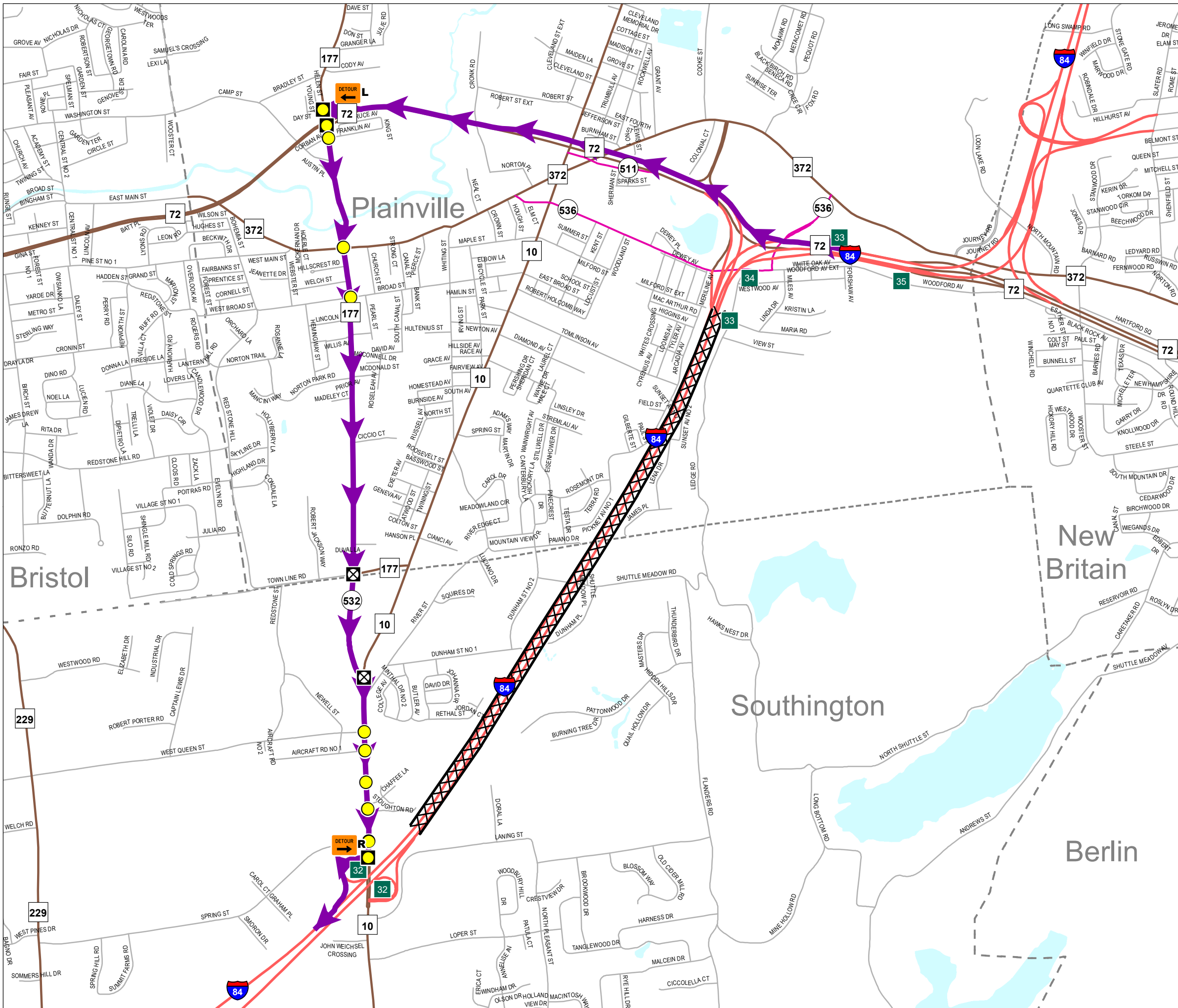
ADJACENT TOWN INFO
 Plainville Police: 860-747-1616

Sign Direction	Vehicle Type
Left Arrow (2) Right Arrow (3)	All Closure

Traffic Signals

- Traffic Signal (3)
- Police Monitor - Signal (1)
- Police Monitor - No Signal (1)





I-84 WB Exits 34/33-32

Plainville Southington Date: 03/15/2024

PRIMARY ROUTE
 Take I-84 WB Exit 33 (ramp to State Hwy 72). Merge onto State Hwy 72 W. Take Exit 1 (ramp to State Hwy 177). Left onto State Hwy 177. Straight on State Rt 532. Right onto the I-84 WB on-ramp at Exit #32.

SECONDARY ROUTE
 Take I-84 WB Exit 33 (ramp to State Hwy 72). Merge onto State Hwy 72 W. Take Exit 2 (ramp to State Hwy 372). Left onto State Hwy 372. Left onto State Hwy 10 (East St). Continue onto State Hwy 10. Right to take I-84 WB on ramp at Exit 32.

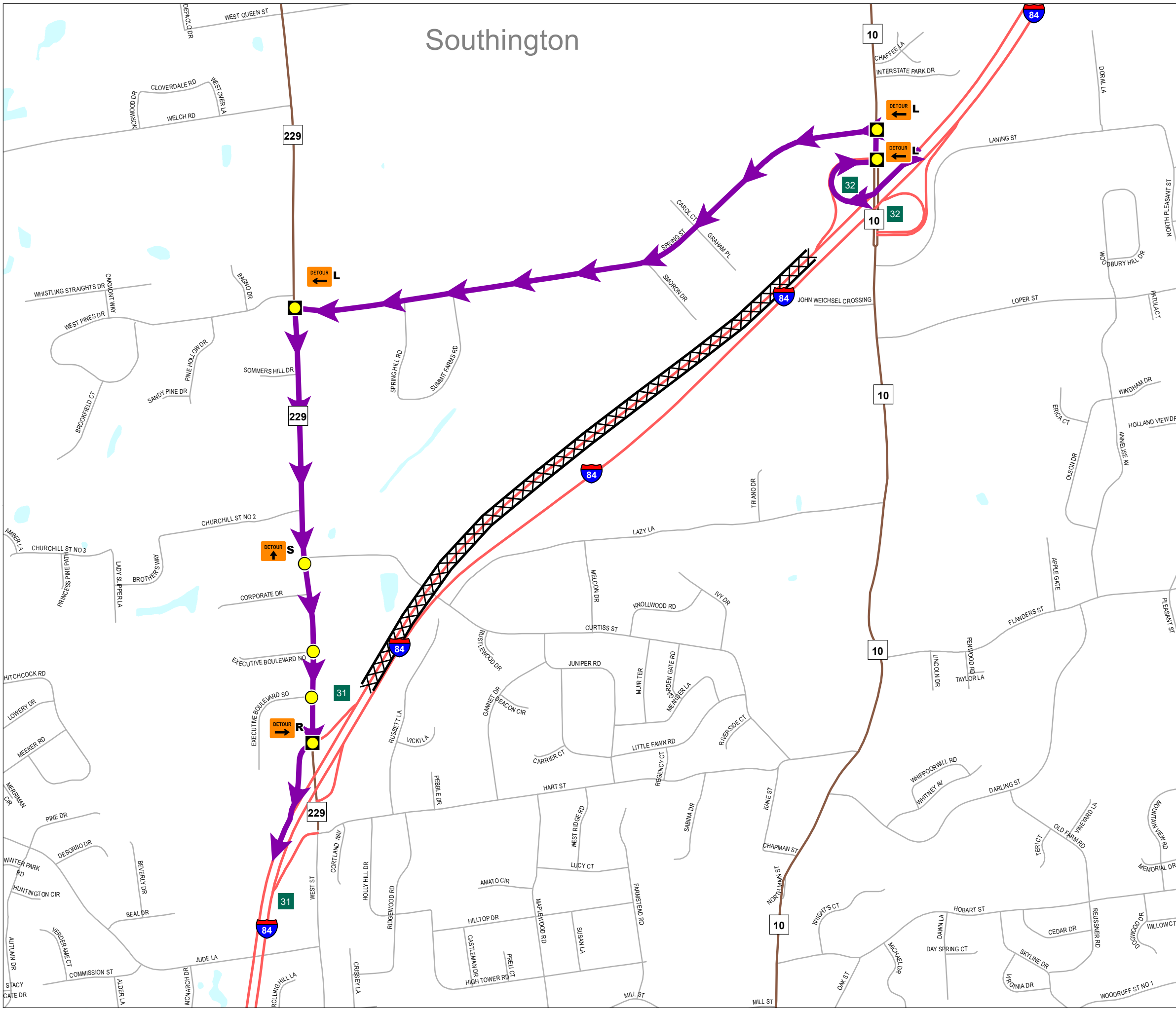
SPECIAL REQUIREMENTS
 Bristol Police Dept Monitor:
 1. 72W Exit 1 off ramp at Rt 177
 2. Rt 177 at 72 EB on ramp
 3. Rt 177 at Rt 532
 Southington Police Dept Monitor:
 1. Rt 532 at Rt 10
 2. I-84 Exit 32 off ramp at Rt 10

EMERGENCY CONTACTS
STATE
 Police Troop H: 860-534-1000
 DEEP: 860-424-3333
 CTDOT: 1-800-695-0444
SOUTHINGTON
 Police Dept: 860-621-0101
 Fire Dept: 860-621-3202

ADJACENT TOWN INFO
 Plainville Police: 860-747-1616
 Plainville Fire: 860-747-2727

SIGNAL SYSTEM CONTACT
 Highway Operations: 860-594-3447 (24 Hour)

Sign Direction	Vehicle Type
L Left Arrow (1)	All
R Right Arrow (1)	Closure
Traffic Signals	
Traffic Signal (8)	
Police Monitor - Signal (3)	
Police Monitor - No Signal (2)	
0 0.225 0.45 0.9 Miles	



I-84 WB Exits 32-31

SOUTHINGTON	Date: 03/15/2024
--------------------	---------------------

PRIMARY ROUTE
 Take I-84 WB Exit 32 (ramp to State Hwy 10).
 Left onto State Hwy 10 (Queen St).
 Left onto Spring Street.
 Left onto State Hwy 229 (West St).
 Right onto I-84 WB ramp at Exit 31.

SECONDARY ROUTE
 Take I-84 WB Exit 32 (ramp to State Hwy 10).
 Right onto State Hwy 10 (Queen St).
 Right onto Hart Street.
 Right onto State Hwy 229 (West St).
 Left onto I-84 WB ramp at Exit 31.

SPECIAL REQUIREMENTS

Local Police Dept Monitor:

1. I-84 WB Exit 32 off ramp at Rt 10
2. Rt 10 at Spring St
3. Spring St at Rt 229
4. Rt 229 at I-84 WB Exit 31 on ramp

EMERGENCY CONTACTS

STATE
 Police Troop H: 860-534-1000
 DEEP: 860-424-3333
 CTDOT: 1-800-695-0444

SOUTHINGTON
 Police Dept: 860-621-0101
 Fire Dept: 860-621-3202

SIGNAL SYSTEM CONTACT
 Highway Operations: 860-594-3447 (24 Hour)

<p>Sign Direction</p> <p> L Left Arrow (3)</p> <p> R Right Arrow (1)</p> <p> S Straight Arrow (1)</p>	<p>Vehicle Type</p> <p> All</p> <p> Closure</p>
--	--

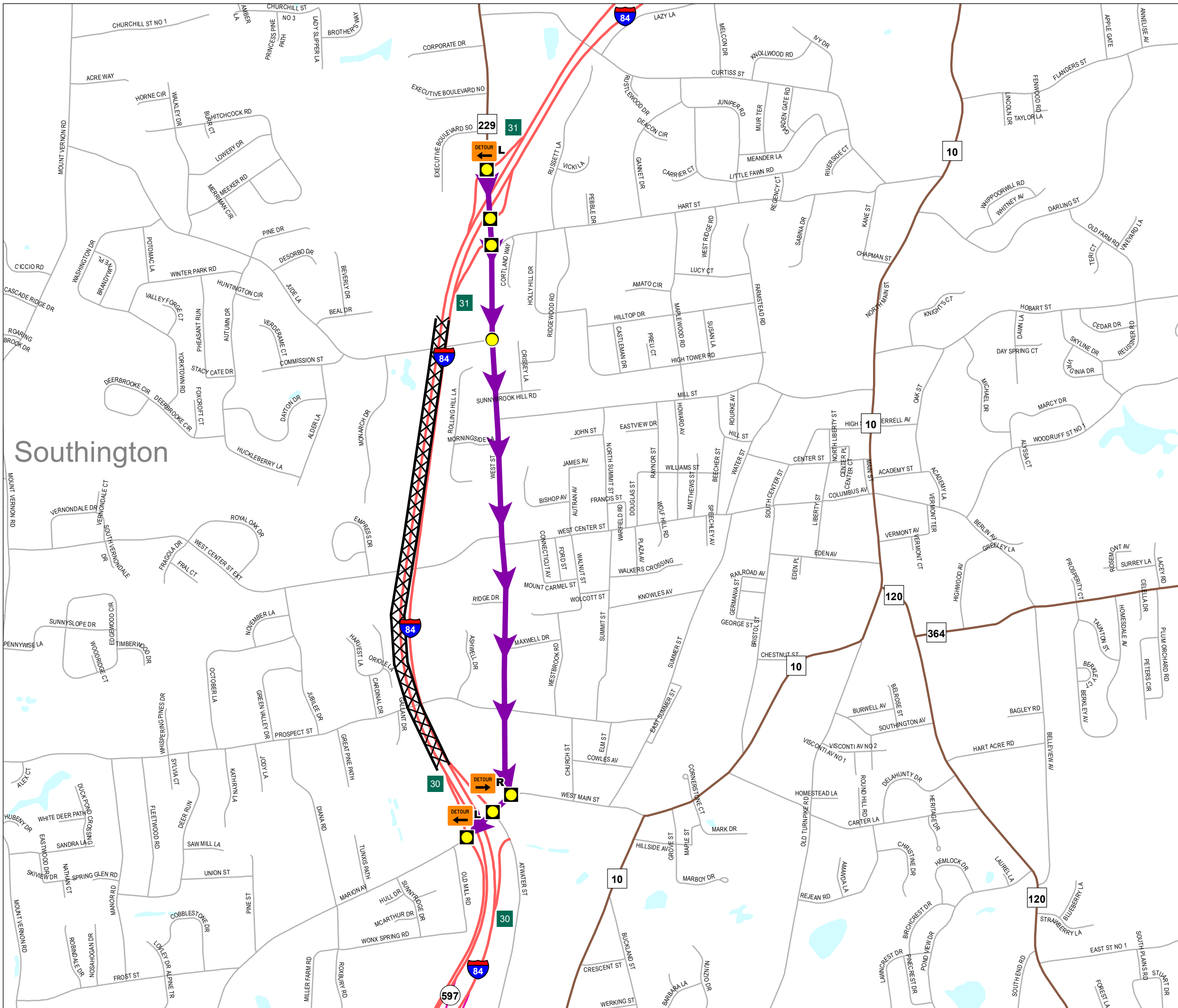
Traffic Signals

- Traffic Signal (3)
- Police Monitor - Signal (4)

0 0.125 0.25 0.5 Miles

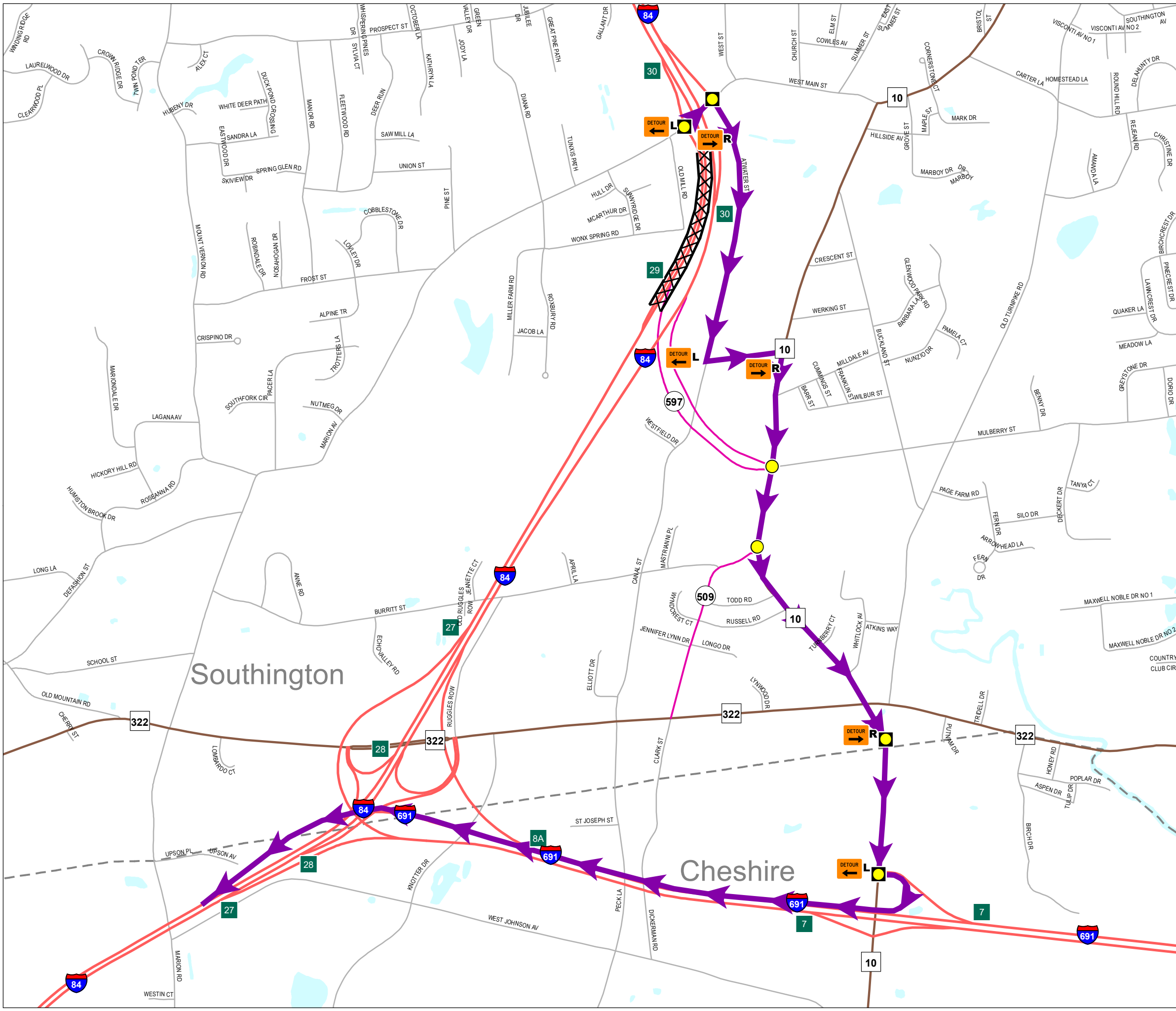
N

DP-84W-36



Southington

I-84 WB Exits 31-30	
Southington	Date: 03/15/2024
<p>PRIMARY ROUTE Take I-84 WB Exit 31 (ramp to State Hwy 229). Left onto State Hwy 229 (West St). Continue on West St. Right on Marion Ave. Left onto I-84 WB ramp at Exit 30.</p>	
<p>SECONDARY ROUTE</p>	
<p>SPECIAL REQUIREMENTS</p> <p>Local Police Dept Monitor:</p> <ol style="list-style-type: none"> 1. I-84 WB Exit 31 off ramp at Rt 229 2. Rt 229 at I-84 EB Exit 31 on ramp 3. Rt 229 at I-84 EB Exit 31 off ramp 4. Rt 229 at Marion Ave 5. Marion Ave at I-84 EB Exit 30 on ramp 6. Marion Ave at I-84 WB Exit 30 on ramp 	
<p>EMERGENCY CONTACTS</p> <p>STATE Police Troop H: 860-534-1000 DEEP: 860-424-3333 CTDOT: 1-800-695-0444</p> <p>SOUTHINGTON Police Dept: 860-621-0101 Fire Dept: 860-621-3202</p>	
<p>SIGNAL SYSTEM CONTACT Highway Operations: 860-594-3447 (24 Hour)</p>	
<p>Sign Direction</p> <p> L Left Arrow (2) R Right Arrow (1) </p>	<p>Vehicle Type</p> <p> All Closure </p>
<p>Traffic Signals</p> <p> Traffic Signal (1) Police Monitor - Signal (6) </p>	
<p>0 0.15 0.3 0.6 Miles</p>	
<p>N</p>	
<p>DP-84W-37</p>	



I-84 WB Exits 30-29

Southington Cheshire Date: 03/15/2024

PRIMARY ROUTE
 Take I-84 WB Exit 30 (ramp to Marion Ave).
 Left onto Marion Ave. Right onto Atwater St.
 Left on Atwater St. Right onto State Hwy 10 (South Main St).
 Continue on State Hwy 10 (Highland Ave).
 Left onto I-691 WB ramp at Exit 7.
 Merge onto I-84 WB at Exit 8A.

SECONDARY ROUTE

SPECIAL REQUIREMENTS

Southington Police Dept Monitor:

- I-84 WB Exit 30 off ramp at Marion Ave
- Marion Ave at Atwater St
- Rt 10 at Cheshire Town Line

Cheshire Police Dept Monitor

- Rt 10 at I-691 WB Exit 7

EMERGENCY CONTACTS

STATE
 Police Troop H: 860-534-1000
 DEEP: 860-424-3333
 CTDOT: 1-800-695-0444

SOUTHINGTON
 Police Dept: 860-621-0101
 Fire Dept: 860-621-3202

ADJACENT TOWN INFO
 Cheshire Police: 203-271-5500
 Cheshire Fire: 203-272-1828

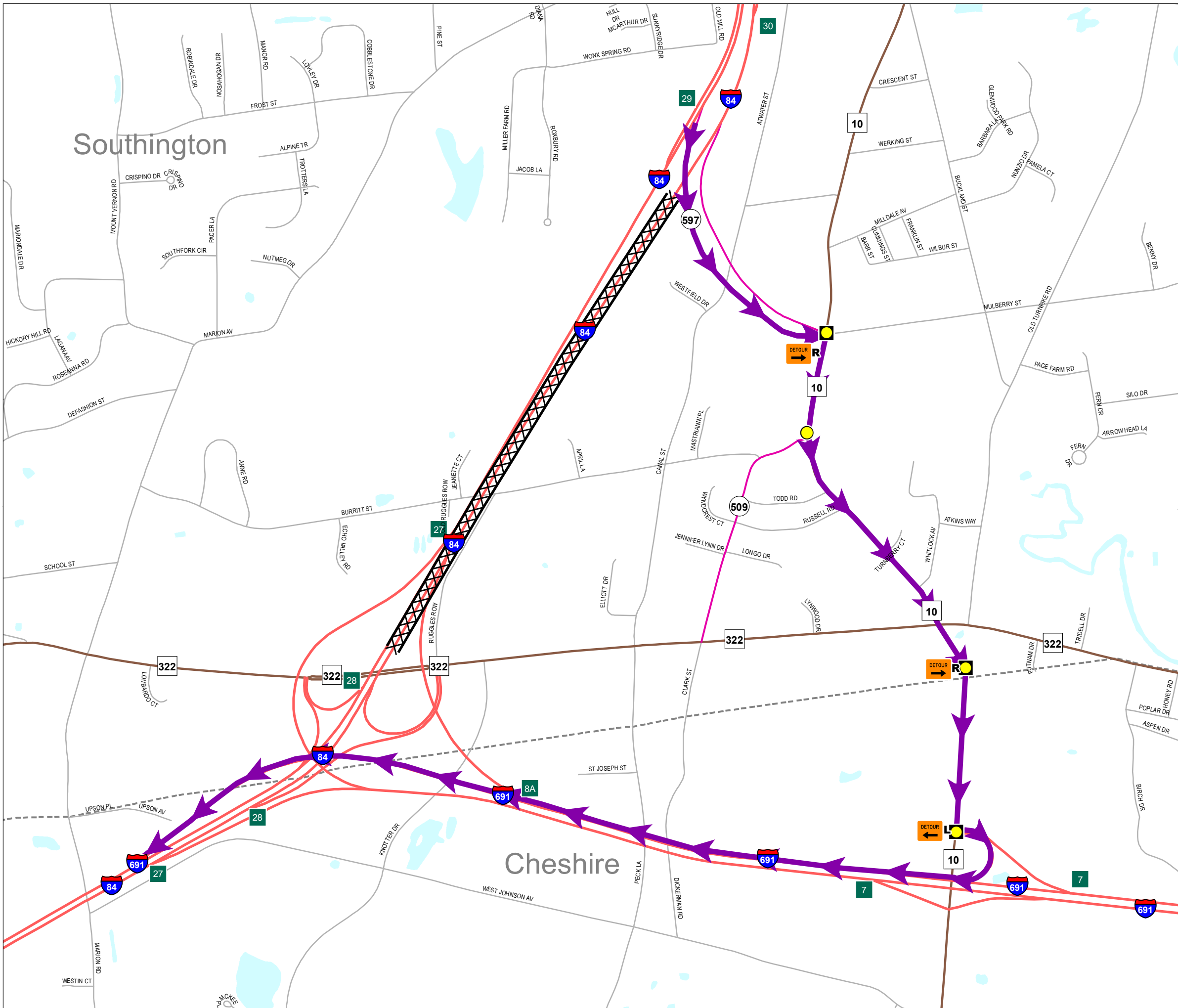
SIGNAL SYSTEM CONTACT
 Highway Operations: 860-594-3447 (24 Hour)

Sign Direction	Vehicle Type
L Left Arrow (3) R Right Arrow (3)	All Closure
Traffic Signals	
Traffic Signal (2) Police Monitor - Signal (4)	

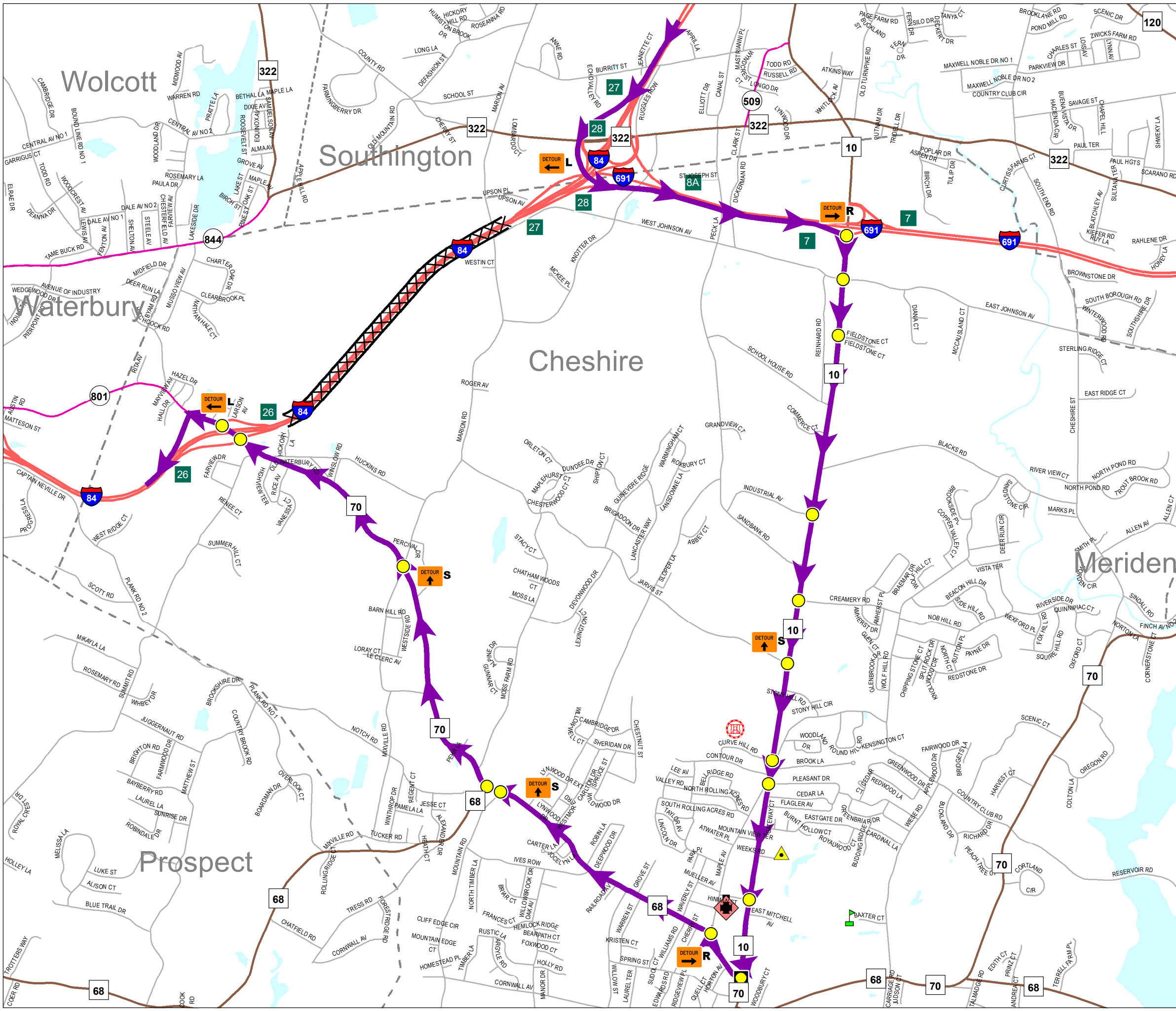
0 0.15 0.3 0.6 Miles

N

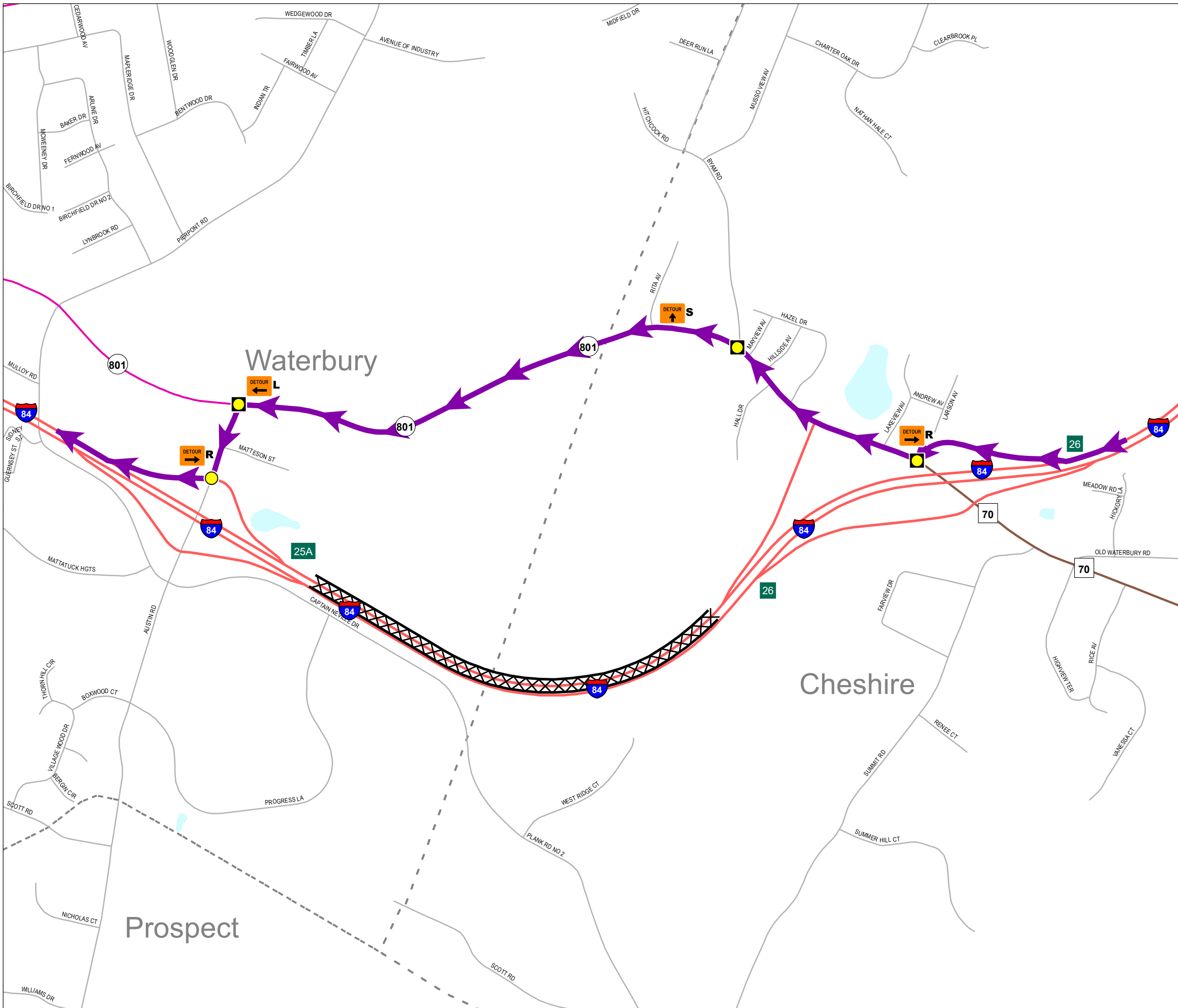
DP-84W-38



I-84 WB Exits 29-27	
Southington Cheshire	Date: 03/15/2024
PRIMARY ROUTE Take I-94 WB Exit 29 (ramp to State Hwy 10). Right onto State Hwy 10 (South Main St). Continue on State Hwy 10. Right onto State Hwy 10 (Highland Ave). Left onto I-691 WB ramp at Exit 7. Merge onto I-84 WB at Exit 8A.	
SECONDARY ROUTE Take I-84 WB Exit 30 (ramp onto Marion Ave). Left onto Marion Ave. Right onto Atwater St. Left on Atwater St. Right onto State Hwy 10 (South Main St). Continue on State Hwy 10 (Highland Ave). Left onto I-691 WB ramp at Exit 7. Merge onto I-84 WB at Exit 8A.	
SPECIAL REQUIREMENTS Southington Police Dept Monitor: <ol style="list-style-type: none"> Rt 597 at Rt 10 Rt 10 at Cheshire Town Line Cheshire Police Dept Monitor <ol style="list-style-type: none"> Rt 10 at I-691 WB Exit 7 on ramp 	
EMERGENCY CONTACTS	
STATE Police Troop H: 860-534-1000 Police Troop I: 203-393-4200 DEEP: 860-424-3333 CTDOT: 1-800-695-0444	
SOUTHINGTON Police Dept: 860-621-0101 Fire Dept: 860-621-3202	
ADJACENT TOWN INFO Cheshire Police: 203-271-5500 Cheshire Fire: 203-272-1828	
SIGNAL SYSTEM CONTACT Highway operations: 860-594-3447 (24 Hour)	
Sign Direction Left Arrow (1) Right Arrow (2)	Vehicle Type All Closure
Traffic Signals Traffic Signal (1) Police Monitor - Signal (3)	
0 0.1 0.2 0.4 Miles	
 DP-84W-39	



I-84 WB Exits 27-26		Date: 03/18/2024
Cheshire		
PRIMARY ROUTE Take I-84 WB Exit 27 (ramp toward I-619E). Take Exit 7 (ramp to Rt 10). Right on Rt 10. Right onto State Rt 68/70. Left onto Exit 26 on ramp to I-84 WB		
SECONDARY ROUTE		
SPECIAL REQUIREMENTS		
Local Police Dept Monitor: 1. Rt 10 at Rt 68		
EMERGENCY CONTACTS		
STATE Police Troop A: 203-267-2200 Police Troop I: 203-393-4200 Police Troop H: 860-534-1000 DEEP: 860-424-3333 CTDOT: 1-800-695-0444		
CHESHIRE Police Dept: 203-271-5500 Fire Dept: 203-272-1828		
ADJACENT TOWN INFO Waterbury Police: 203-574-6911 Waterbury Fire: 203-594-6911 Southington Police: 860-621-0101 Southington Fire: 860-621-3202		
SIGNAL SYSTEM CONTACT Highway Operations: 860-594-3447 (24 Hour)		
Sign Direction Left Arrow (2) Right Arrow (2) Straight Arrow (3)	Vehicle Type All Closure	Points of Interest Cheshire Police Department (1) Cheshire Fire Department (1) CT DOC Prison (1) School (1)
Traffic Signals Traffic Signal (15) Police Monitor - Signal (1)		
		N DP-84W-40



I-84 WB Exits 26-25A

Waterbury Cheshire	Date: 03/18/2024
-----------------------	---------------------

PRIMARY ROUTE
 Take I-84 WB Exit 26 (ramp to State Hwy 70).
 Right at Waterbury Rd.
 Continue onto E Main St.
 Left at Austin Rd.
 Right to Merge onto Exit 25A on-ramp to I-84 WB.

SECONDARY ROUTE

SPECIAL REQUIREMENTS:

Local Police Dept Monitor:

- I-84 WB Exit 26 off ramp at Rt 70
- Rt 801 at Byman Rd
- Rt 801 at Austin Rd

EMERGENCY CONTACTS

STATE
 Police Troop A: 203-267-2200
 Police Troop I: 203-393-4200
 DEEP: 860-424-3333
 CTDOT: 1-800-695-0444

WATERBURY
 Police Dept: 203-574-6911
 Fire Dept: 203-574-6911

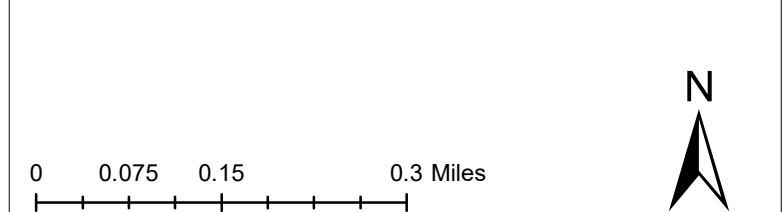
ADJACENT TOWN INFO
 Cheshire Police: 203-271-5500
 Cheshire Fire: 203-272-1828

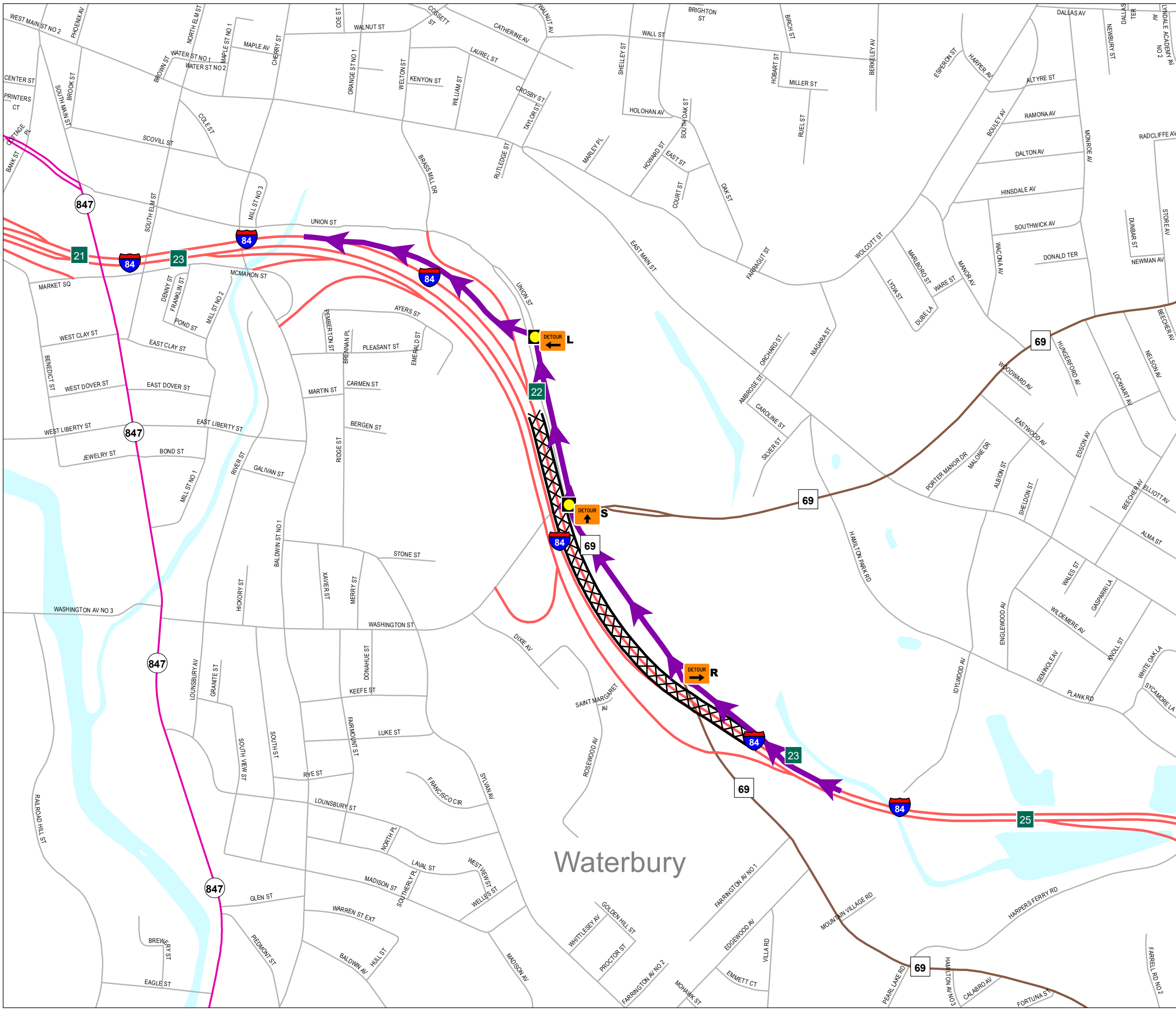
SIGNAL SYSTEM CONTACT
 Highway Operations: 860-594-3447 (24 Hours)

Sign Direction	Vehicle Type
L Left Arrow (1) R Right Arrow (2) S Straight Arrow (1)	All Closure

Traffic Signals

- Traffic Signal (1)
- Police Monitor - Signal (3)





I-84 WB Exits 23-22

Waterbury Date: 03/18/2024

PRIMARY ROUTE
 Take I-84 WB Exit 23 (ramp to State Hwy 69/Hamilton Ave).
 Right at State Hwy 69.
 Continue on Hamilton Ave.
 Left on Exit 22 on-ramp to I-84 WB.

SECONDARY ROUTE

SPECIAL REQUIREMENTS
 Local Police Dept Monitor:
 1. Rt 69 at Hamilton Ave
 2. Hamilton Ave at I-84 WB Exit 22 on ramp

EMERGENCY CONTACTS

STATE
 Police Troop A: 203-267-2200
 DEEP: 860-424-3333
 CTDOT: 1-800-695-0444

WATERBURY
 Police Dept: 203-574-6911
 Fire Dept: 203-574-6911

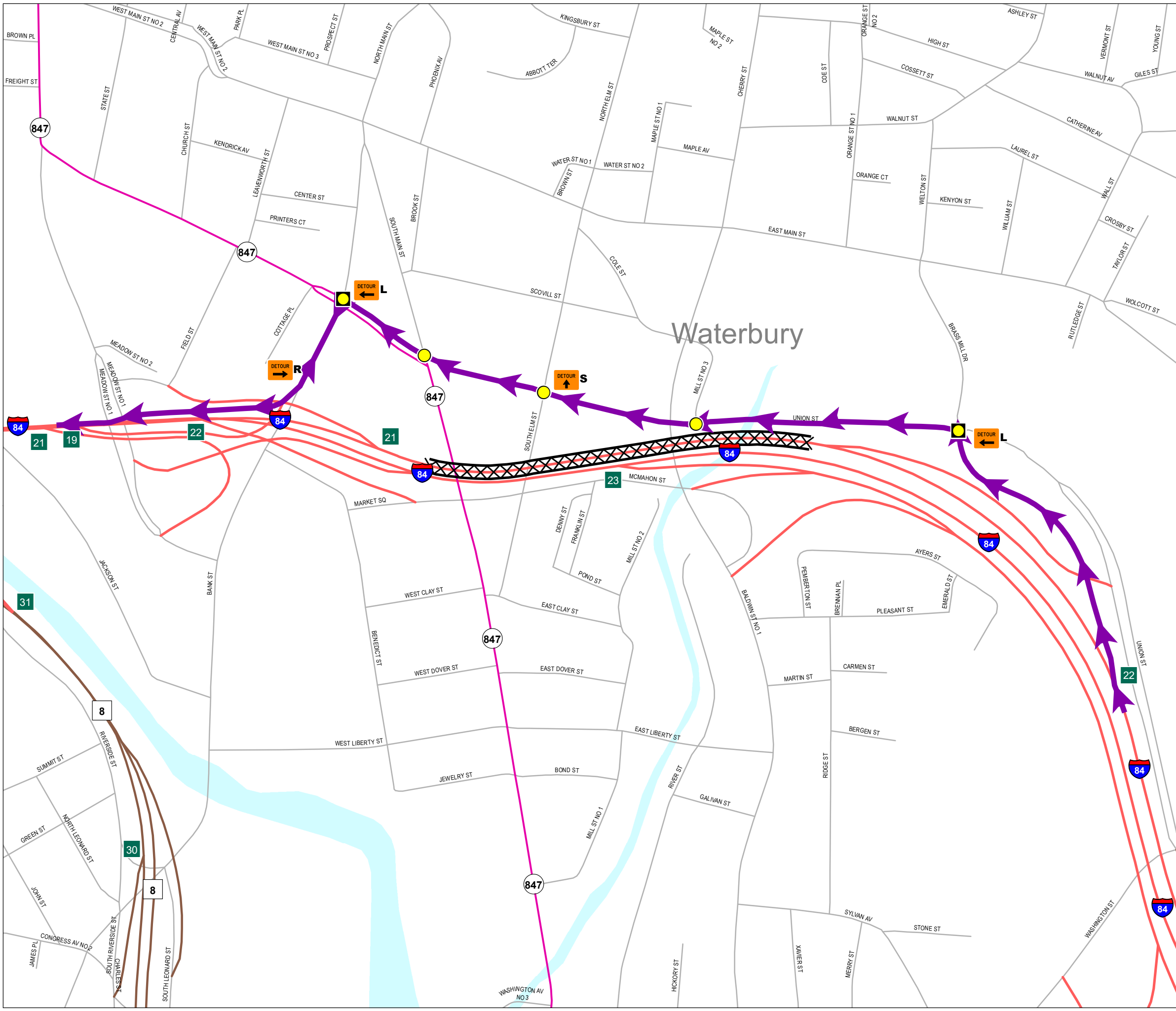
SIGNAL SYSTEM CONTACT
 Highway Operations: 860-594-3447 (24 Hours)

Sign Direction	Vehicle Type
L Left Arrow (1) R Right Arrow (1) S Straight Arrow (1)	All Closure

Traffic Signals
 Police Monitor - Signal (2)

0 0.075 0.15 0.3 Miles

DP-84W-45



I-84 WB Exits 22-21

Waterbury Date: 03/18/2024

PRIMARY ROUTE
 Take I-84 WB Exit 22 (ramp to Union St).
 Left onto Union St.
 Continue onto Grand St.
 Left onto Bank St.
 Right onto ramp to I-84 WB toward Danbury.

SECONDARY ROUTE

SPECIAL REQUIREMENTS:
 Local Police Dept Monitor:
 1. I-84 West Exit 22 off ramp at Union St
 2. Grand St at Bank St

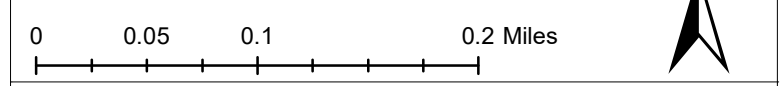
EMERGENCY CONTACTS

STATE
 Police Troop A: 203-267-2200
 DEEP: 860-424-3333
 CTDOT: 1-800-695-0444

WATERBURY
 Police Dept: 203-574-6911
 Fire Dept: 203-574-6911

SIGNAL SYSTEM CONTACT
 Highway Operations: 860-594-3447 (24 Hours)

Sign Direction	Vehicle Type
L Left Arrow (2) R Right Arrow (1) S Straight Arrow (1)	All Closure
Traffic Signals	
Traffic Signal (3) Police Monitor - Signal (2)	





I-84 WB Exits 21-19

Waterbury	Date: 03/18/2024
-----------	---------------------

PRIMARY ROUTE
 Take Exit 21 (ramp for Meadow St toward Bank St).
 Right to stay on Meadow St.
 Left at W Main St.
 Left onto ramp to I-84 WB.
 Straight onto I-84 WB.

SECONDARY ROUTE

SPECIAL REQUIREMENTS:

- Close Route 8 NB ramp to I-84 WB

Local Police Dept Monitor:

- Meadow Rd at Freight St
- W. Main St at Rt 846
- W. Main St at Rt 849

EMERGENCY CONTACTS

STATE
 Police Troop A: 203-267-2200
 DEEP: 860-424-3333
 CTDOT: 1-800-695-0444

WATERBURY
 Police Dept: 203-574-6911
 Fire Dept: 203-574-6911

SIGNAL SYSTEM CONTACT
 Highway Operations: 860-594-3447 (24 Hours)

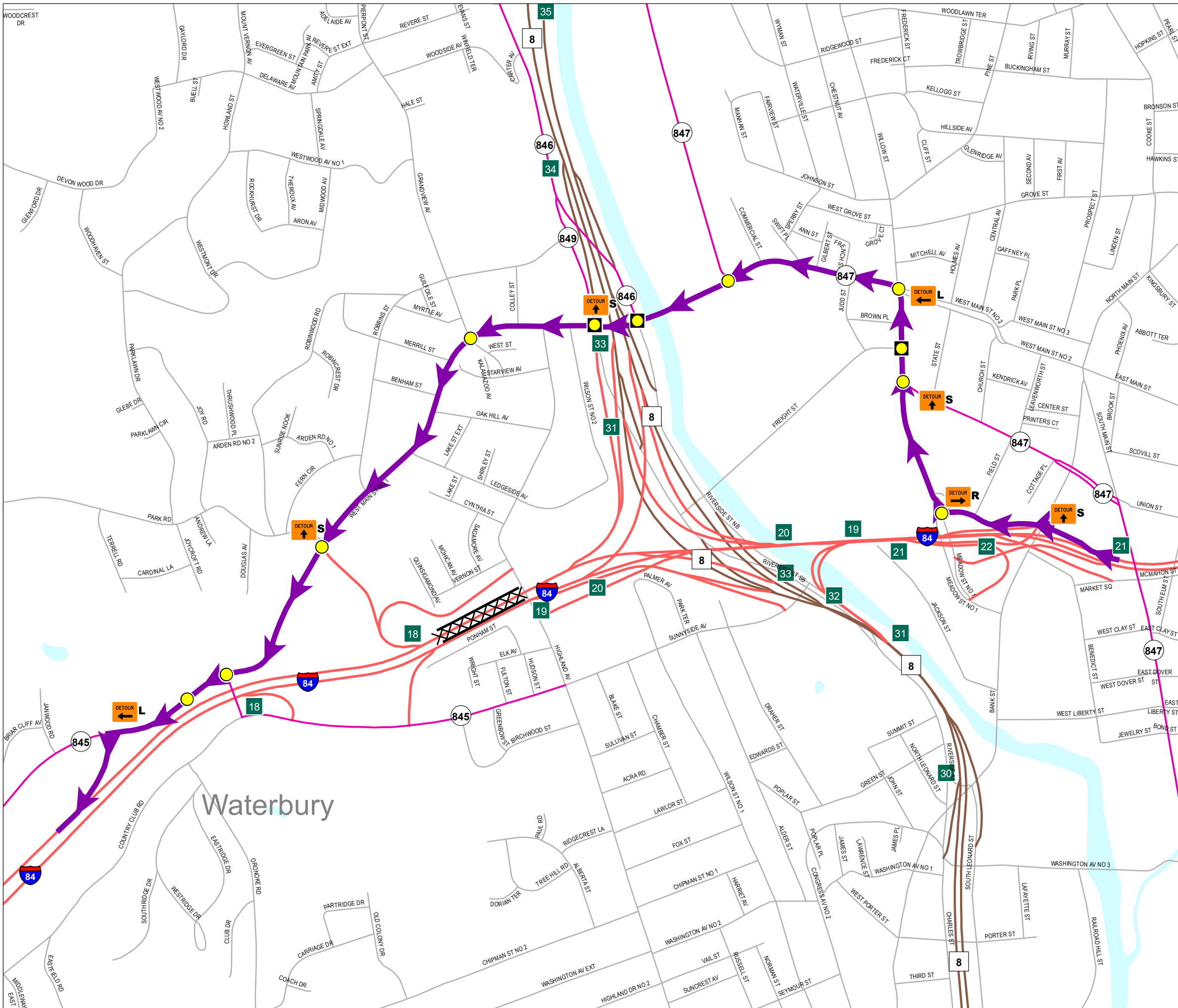
Sign Direction	Vehicle Type
Left Arrow (3) Right Arrow (1) Straight Arrow (3)	All Closure

Traffic Signals

- Traffic Signal (4)
- Police Monitor - Signal (3)

0 0.05 0.1 0.2 Miles

DP-84W-47



I-84 WB Exits 19-18

Waterbury Date: 03/18/2024

PRIMARY ROUTE
 Take I-84 WB Exit 21 (ramp for Meadow St toward Bank St)
 Right to stay on Meadow St.
 Left onto W Main St.
 Continue straight onto Chase Pkwy.
 Left onto I-84 WB ramp.

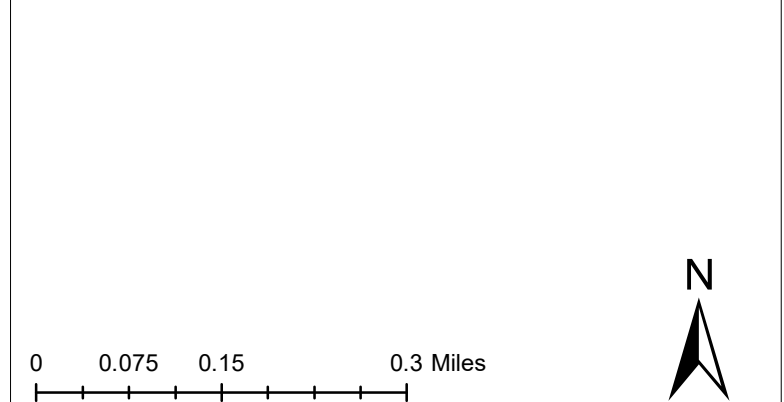
SECONDARY ROUTE

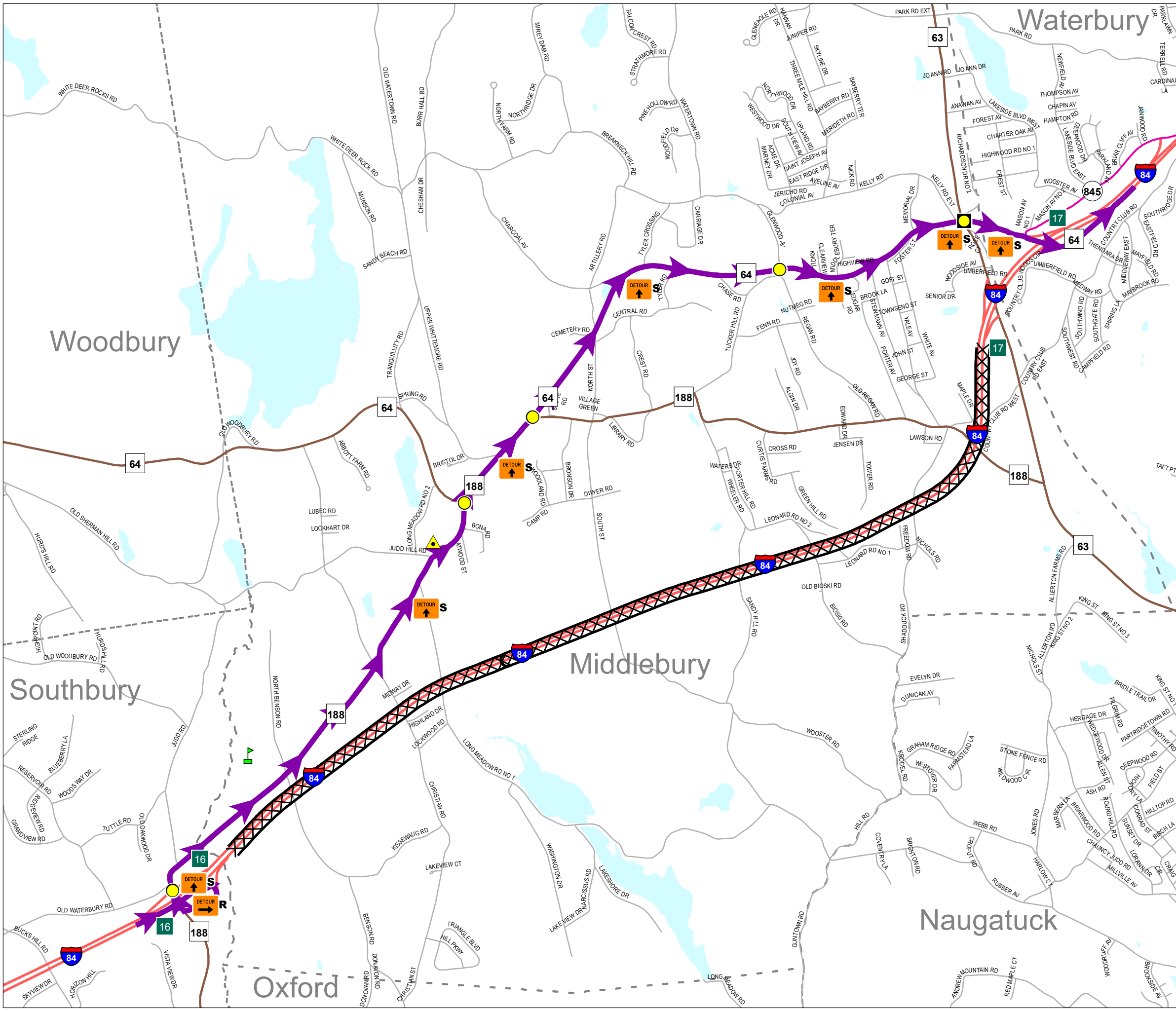
SPECIAL REQUIREMENTS:
 Local Police Dept Monitor:
 1. Meadow St at Freight St
 2. W. Main St at Riverside St NB
 3. W. Main St at Riverside St SB

EMERGENCY CONTACTS
STATE
 Police Troop A: 203-267-2200
 DEEP: 860-424-3333
 CTDOT: 1-800-695-0444
WATERBURY
 Police Dept.: 203-574-6911
 Fire Dept.: 203-574-6911

SIGNAL SYSTEM CONTACT
 Highway Operations: 860-594-3447 (24 Hours)

Sign Direction	Vehicle Type
L Left Arrow (2) R Right Arrow (1) S Straight Arrow (4)	All Closure
Traffic Signals	
Traffic Signal (8) Police Monitor - Signal (3)	





I-84 EB Exits 16-17

Middlebury	Date: 06/22/23
------------	-------------------

PRIMARY ROUTE
 Take I-84 EB Exit 16 (ramp to State Hwy 188).
 Right on State Hwy 188. Straight on State Hwy 64.
 Straight onto I-84 EB on-ramp at Exit 17.

SECONDARY ROUTE

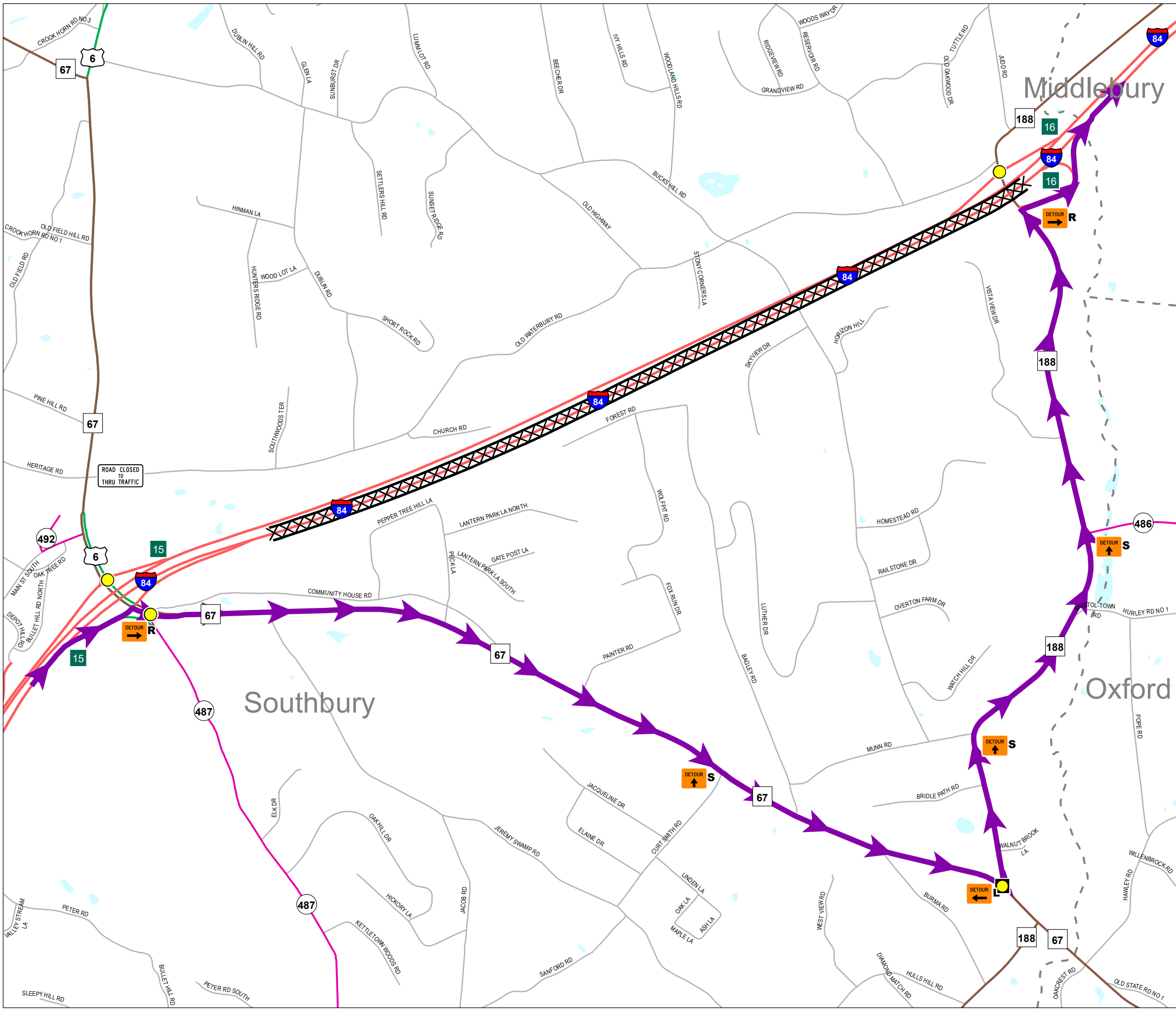
SPECIAL REQUIREMENTS
 Local Police Dept Monitor
 1. Rt 188 at Rt 63

EMERGENCY CONTACTS

STATE
 Police Troop A: 203-267-2200
 DEEP: 860-424-3333
 CTDOT: 1-800-695-0444

MIDDLEBURY
 Police Dept: 203-577-4028
 Fire Dept: 203-577-4036

<p>Sign Direction</p> <p> Right Arrow (1) Straight Arrow (7) </p>	<p>Vehicle Type</p> <p> All Closure </p>
<p>Traffic Signals</p> <p> Police Department (1) School (1) Traffic Signal (4) Police Monitor - Signal (1) </p>	
<p>0 0.275 0.55 1.1 Miles</p>	
<p>N</p>	
<p>DP-84E-48</p>	



I-84 EB Exits 15-16

Southbury	Date: 06/22/23
-----------	-------------------

PRIMARY ROUTE
 Take I-84 EB Exit 15 (ramp to State Hwy 67). Right on State Hwy 67. Left on State Hwy 188. Right onto I-84 EB on-ramp at Exit 16.

SECONDARY ROUTE
 Take I-84 EB Exit 15 (ramp to State Hwy 67). Left on State Hwy 67. Continue on US Hwy 6. Right on State Hwy 64. Left on State Hwy 64/188. Continue on State Hwy 64. Straight onto I-84 EB on-ramp at Exit 17.

SPECIAL REQUIREMENTS
 State Hwy 67 to State Hwy 188 Route may not be ideal alternate route during winter months.
 Local Police Dept Monitor
 1. Rt 67 at Rt 188

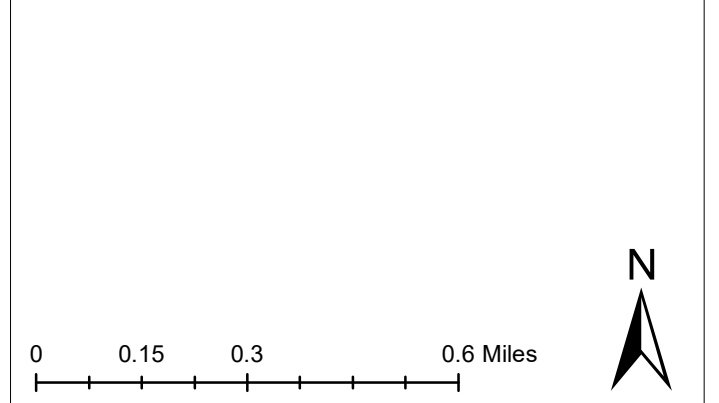
EMERGENCY CONTACTS

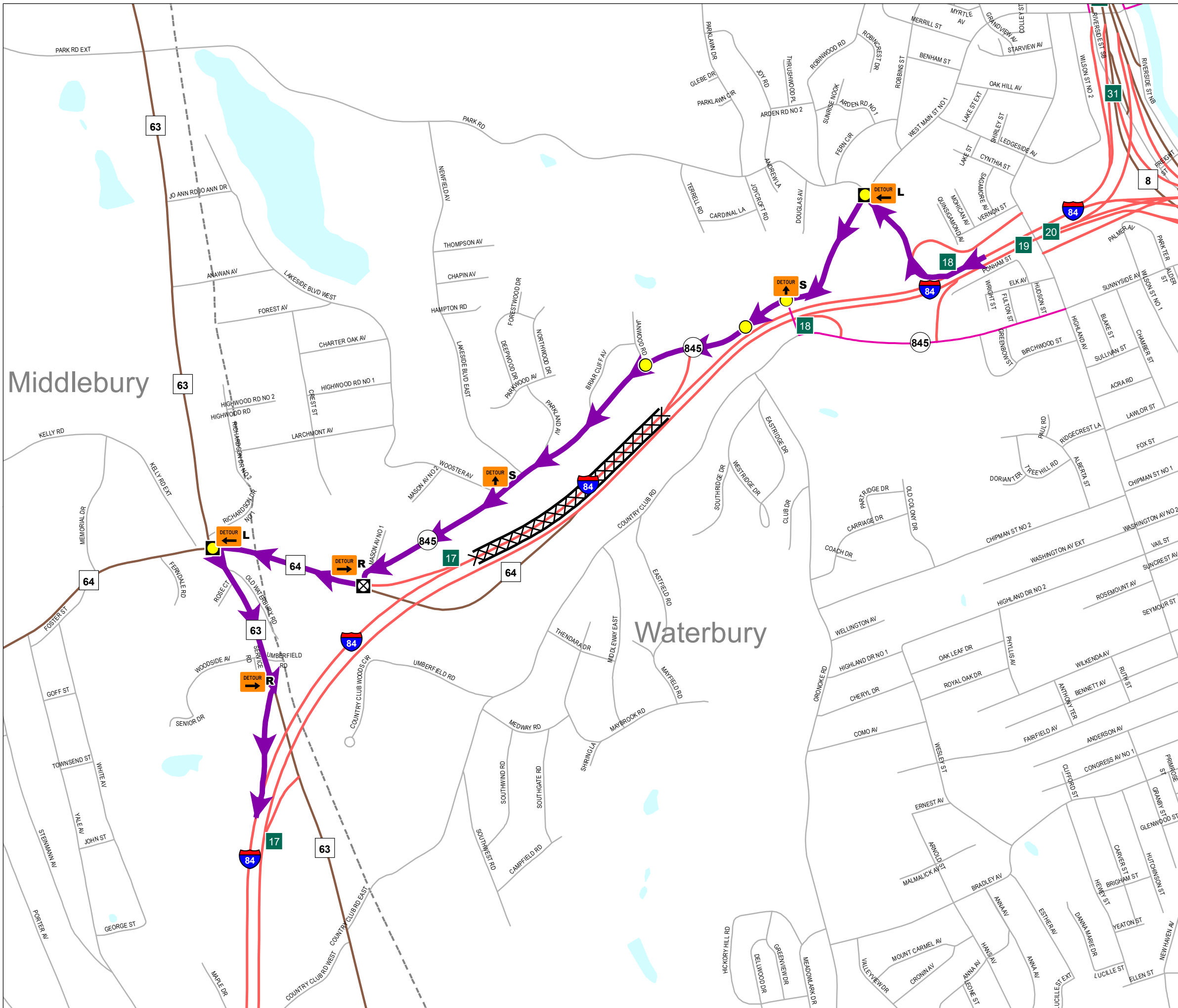
STATE
 Police Troop A: 203-267-2200
 DEEP: 860-424-3333
 CTDOT: 1-800-695-0444

SOUTHBURY
 Police Dept: 203-264-5912
 Fire Dept: 203-264-5912

ADJACENT TOWN INFO
 Oxford Police: 203-888-4353
 Oxford Fire: 203-888-4411

Sign Direction	Vehicle Type
Left Arrow (1) Local Traffic Only (1) Right Arrow (2) Straight Arrow (3)	All Closure
Traffic Signals	
Traffic Signal (3) Police Monitor - Signal (1)	





I-84 WB Exits 18-17

Waterbury Middlebury Date: 03/18/2024

PRIMARY ROUTE
 Take I-84 W/B Exit 18 (ramp toward W Main St/Highland Ave).
 Left at W Main St.
 Continue onto Chase Pkwy.
 Right at State Hwy 64.
 Left onto State Hwy 63/Straits Turnpike.
 Right to merge onto I-84 WB toward Danbury.

SECONDARY ROUTE

SPECIAL REQUIREMENTS

Waterbury Police Dept Monitor:

- W. Main St at I-84 West Exit 18 off ramp
- Rt 845 at Rt 64

Middlebury Police Dept Monitor:

- Rt 64 at Rt 63

EMERGENCY CONTACTS

STATE

Police Troop A: 203-267-2200
 DEEP: 860-424-3333
 CTDOT: 1-800-695-0444

WATERBURY

Police Dept.: 203-574-6911
 Fire Dept.: 203-574-6911

SIGNAL SYSTEM CONTACT

Highway Operations: 860-594-3447 (24 Hours)

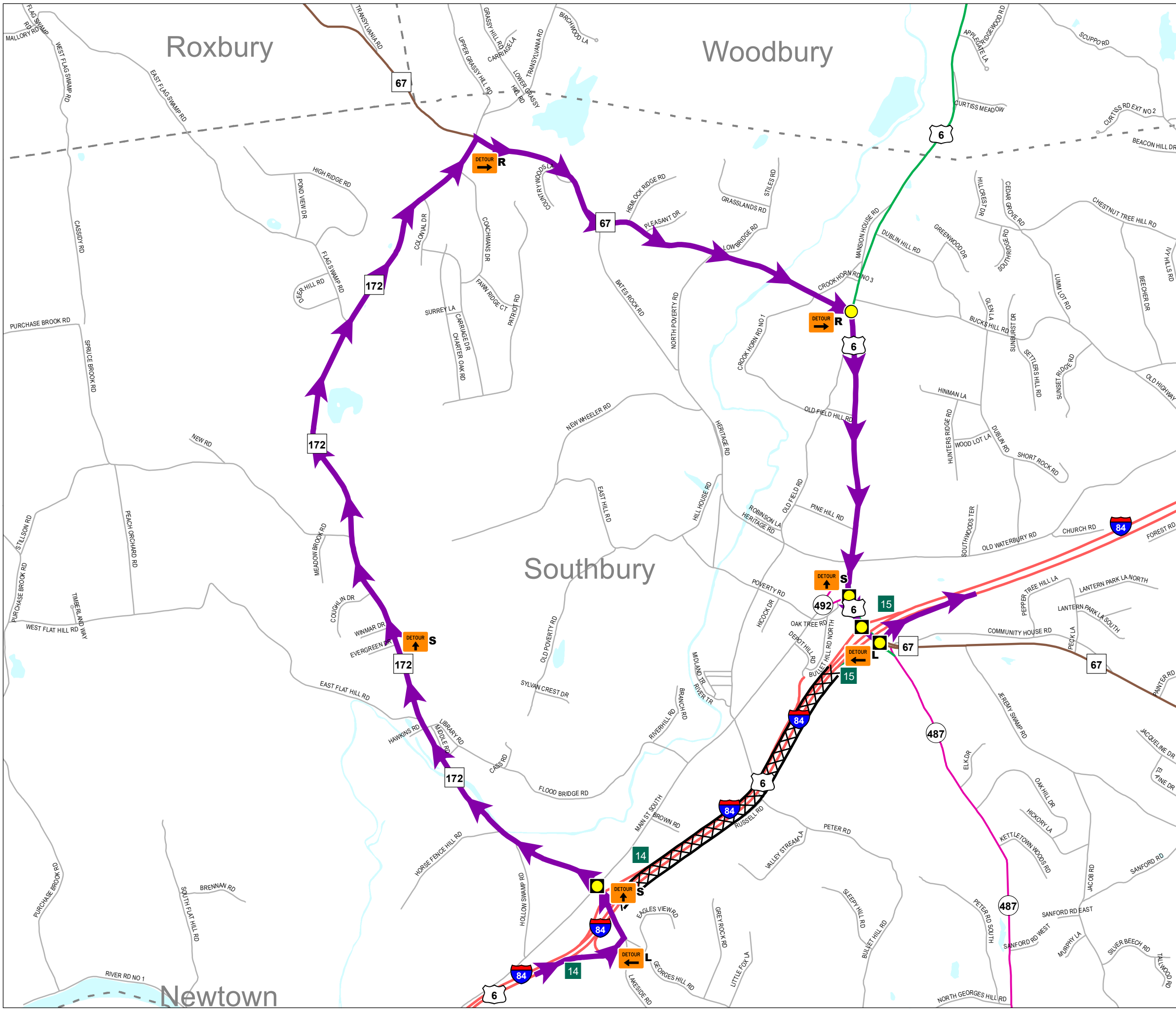
Sign Direction	Vehicle Type
L Left Arrow (2) R Right Arrow (2) S Straight Arrow (2)	All Closure

Traffic Signals

- Traffic Signal (3)
- Police Monitor - Signal (2)
- Police Monitor - No Signal (1)

0 0.1 0.2 0.4 Miles

DP-84W-49



I-84 EB Exits 14-15

Southbury	Date: 06/22/23
-----------	-------------------

PRIMARY ROUTE
 Take I-84 EB Exit 14 (ramp to State Hwy 172). Left on State Hwy 172. Straight onto State Hwy 172. Right on State Hwy 67. Right on US Hwy 6. Straight on US Hwy 6. Left onto I-84 EB on-ramp at Exit 15.

SECONDARY ROUTE

SPECIAL REQUIREMENTS
 Local Police Dept Monitor
 1. Rt 172 at Main St
 2. Rt 6/67 at Main St
 3. Top of I-84 WB Exit 15 on/off ramp
 4. Top of I-84 EB Exit 15 on/off ramp

EMERGENCY CONTACTS

STATE
 Police Troop A: 203-267-2200
 DEEP: 860-424-3333
 CTDOT: 1-800-695-0444

SOUTHURY
 Police Dept: 203-264-5912
 Fire Dept: 203-264-5912

Sign Direction	Vehicle Type
L Left Arrow (2) R Right Arrow (3) S Straight Arrow (3)	All Closure

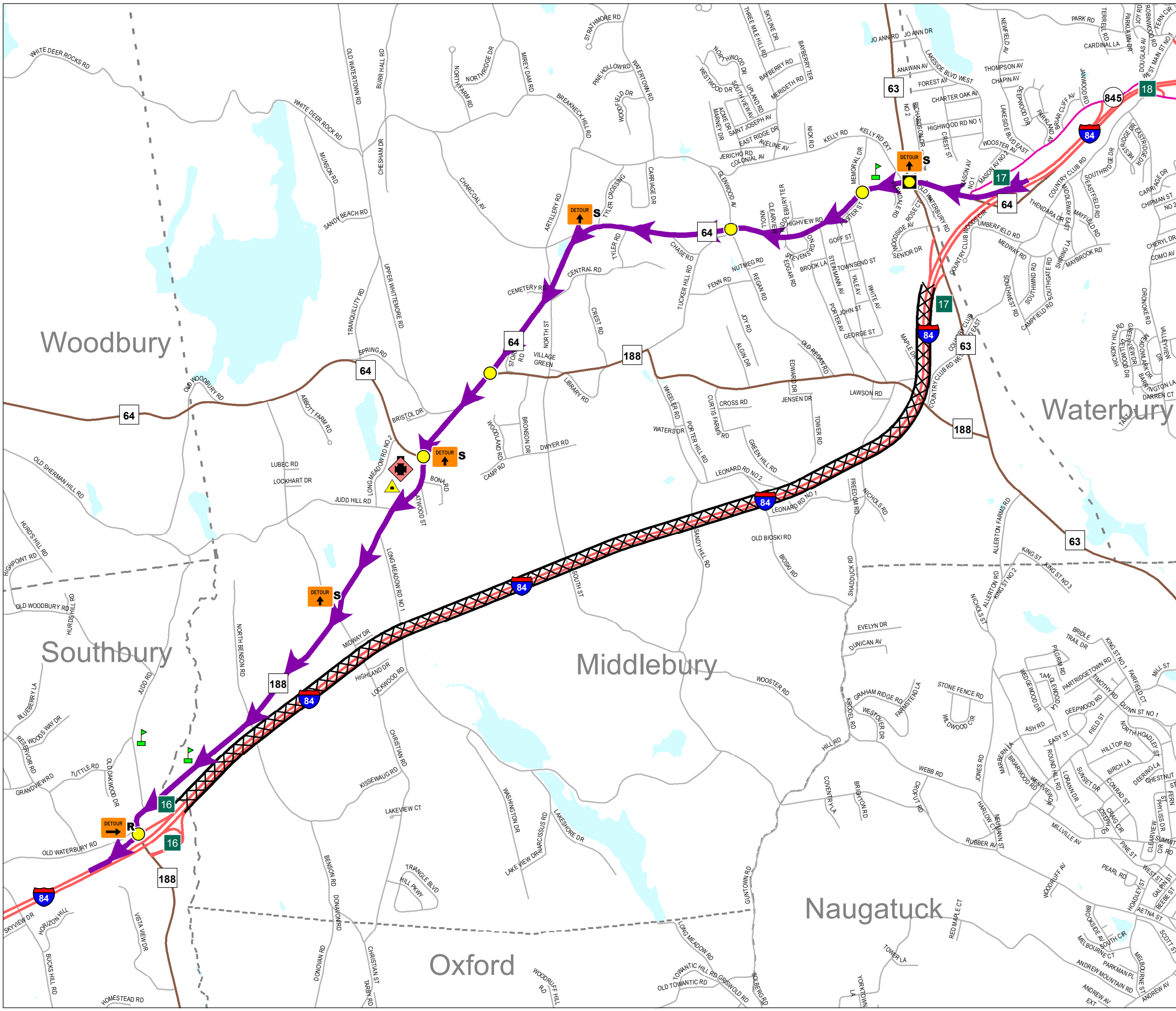
Traffic Signals

- Traffic Signal (1)
- Police Monitor - Signal (4)

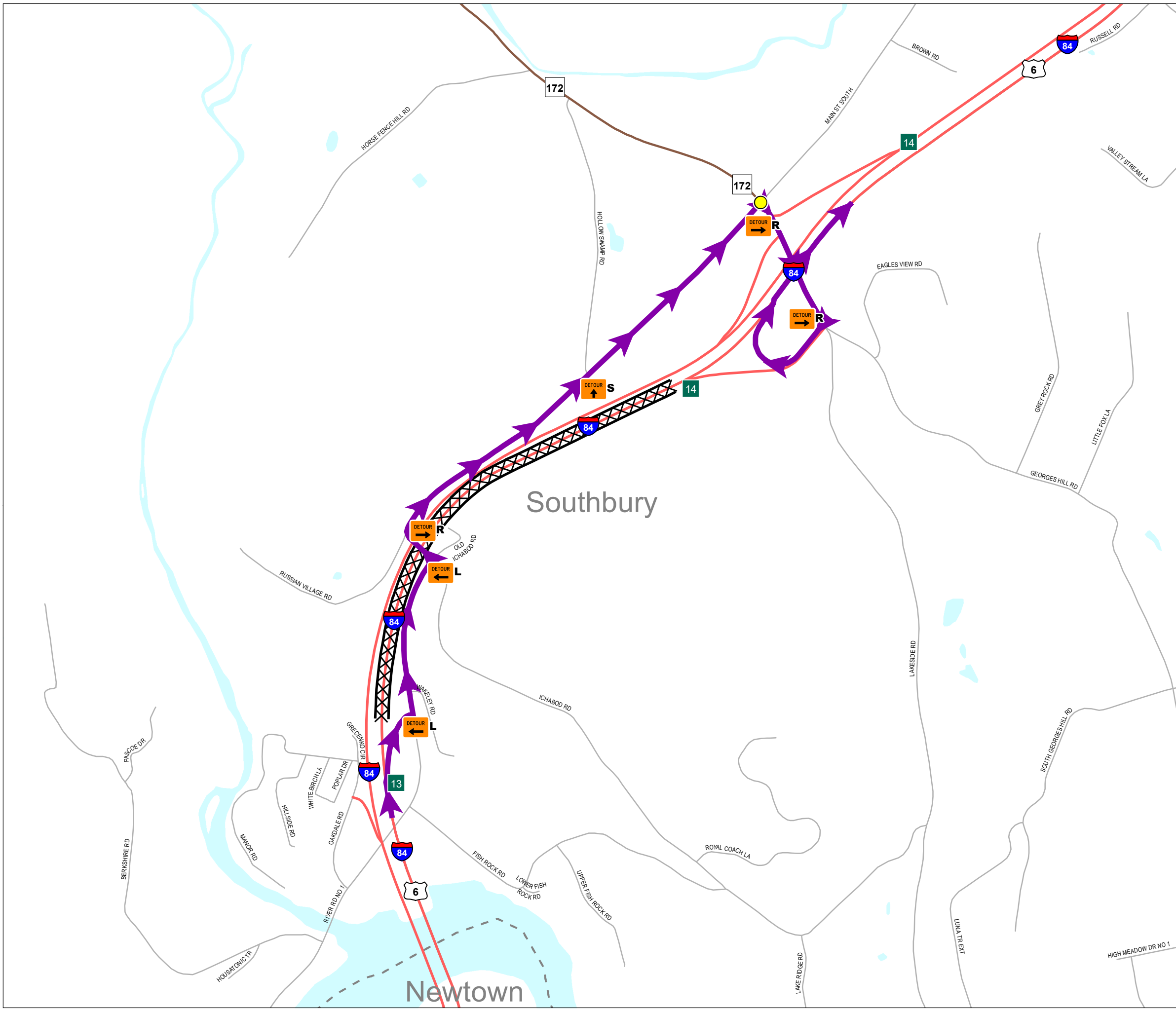
0 0.275 0.55 1.1 Miles

N

 DP-84E-50



I-84 WB Exits 17-16	
Waterbury Middlebury Southbury	Date: 03/18/2024
PRIMARY ROUTE Take I-84 WB Exit 17 (ramp to State Hwy 64). Straight onto State Hwy 64. Continue onto State Hwy 188. Right to merge onto I-84 WB toward Danbury.	
SECONDARY ROUTE	
SPECIAL REQUIREMENTS Middlebury Police Dept Monitor: 1. Middlebury Rd at Straits Turnpike	
EMERGENCY CONTACTS	
STATE Police Troop A: 203-267-2200 DEEP: 860-424-3333 CTDOT: 1-800-695-0444	
MIDDLEBURY Police Dept: 203-577-4028 Fire Dept: 203-577-4036	
SIGNAL SYSTEM CONTACT Highway operations: 860-594-3447 (24 Hour)	
Sign Direction Right Arrow (1) Straight Arrow (4)	Vehicle Type All Closure
Traffic Signals Traffic Signal (5) Police Monitor - Signal (1)	Points of Interest Police Department (1) School (3) Fire Department (1)
DP-84W-50	



I-84 EB Exits 13-14

Southbury	Date: 06/22/23
-----------	-------------------

PRIMARY ROUTE
 Take I-84 EB Exit 13 (ramp to Fish Rock Rd). Left on Fish Rock Rd. Left on Ichabod Rd. Right on Main St South. Right on State Hwy 172. Right onto I-84 EB on-ramp at Exit 14.







SECONDARY ROUTE

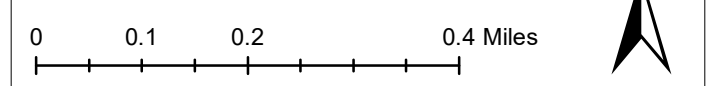
SPECIAL REQUIREMENTS

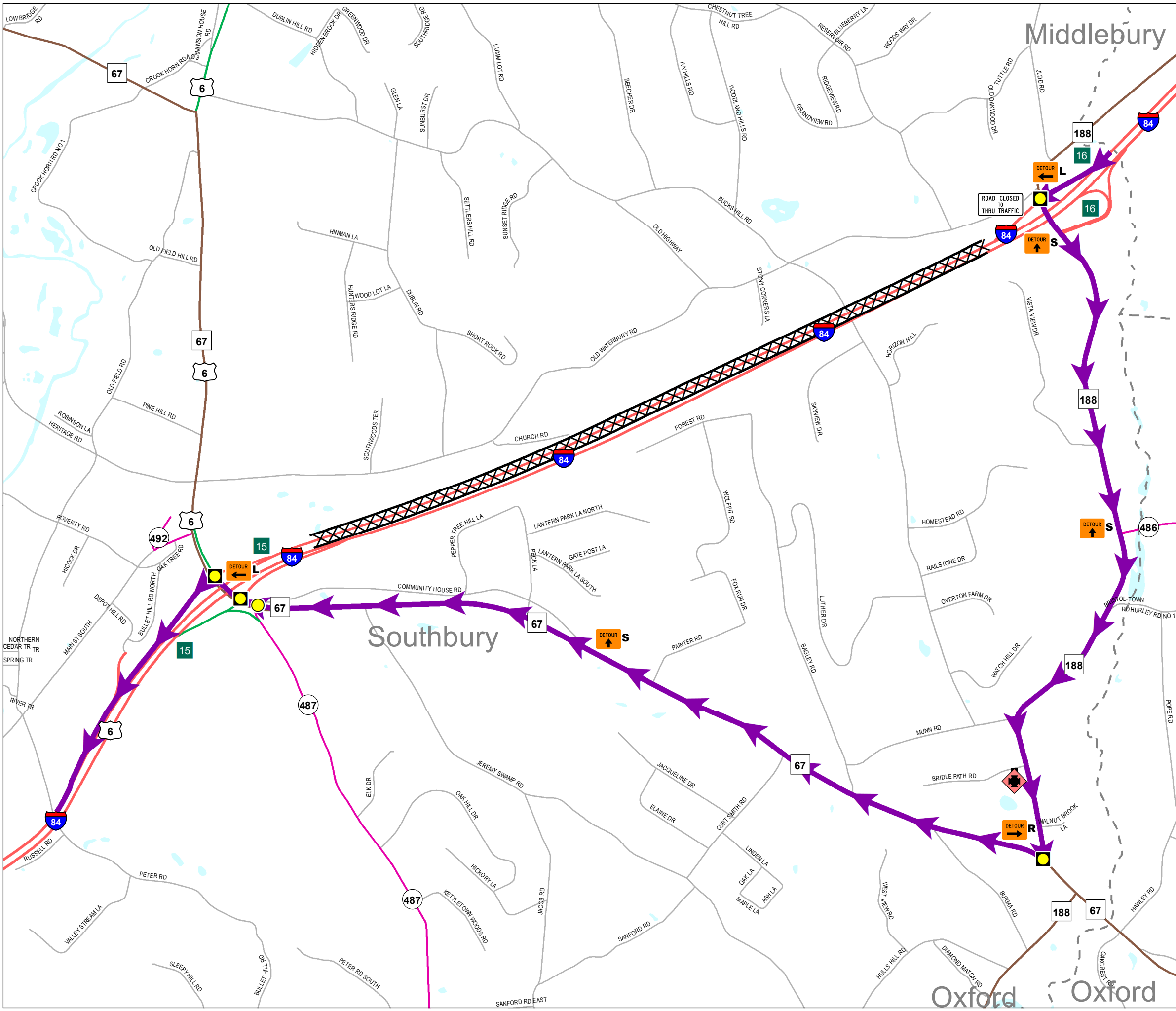
EMERGENCY CONTACTS

STATE
 Police Troop A: 203-267-2200
 DEEP: 860-424-3333
 CTDOT: 1-800-695-0444

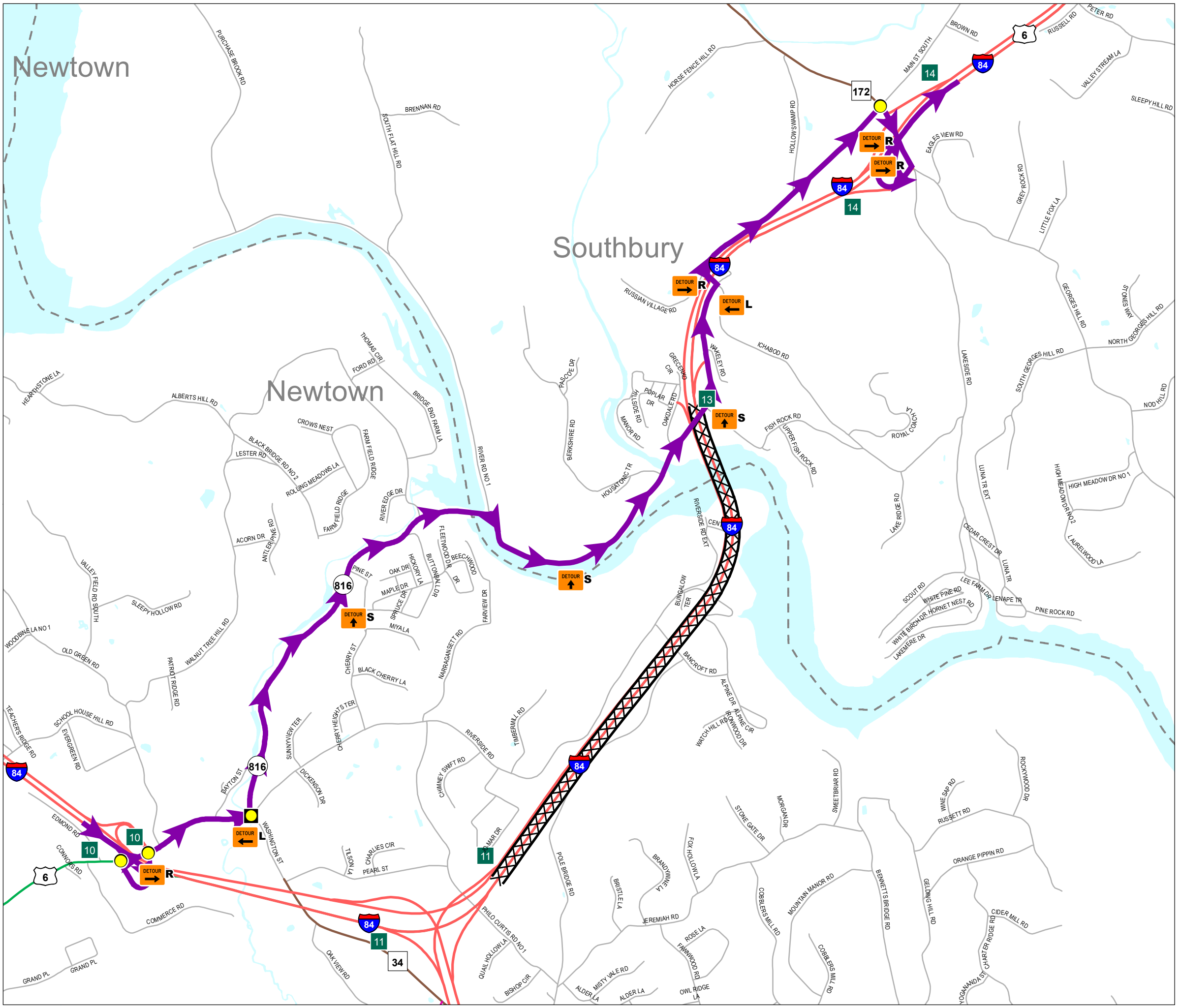
SOUTHBURY
 Police Dept: 203-264-5912
 Fire Dept: 203-264-5912

Sign Direction	Vehicle Type
 Left Arrow (2)  Right Arrow (3)  Straight Arrow (1)	 All  Closure
Traffic Signals	
 Traffic Signal (1)	

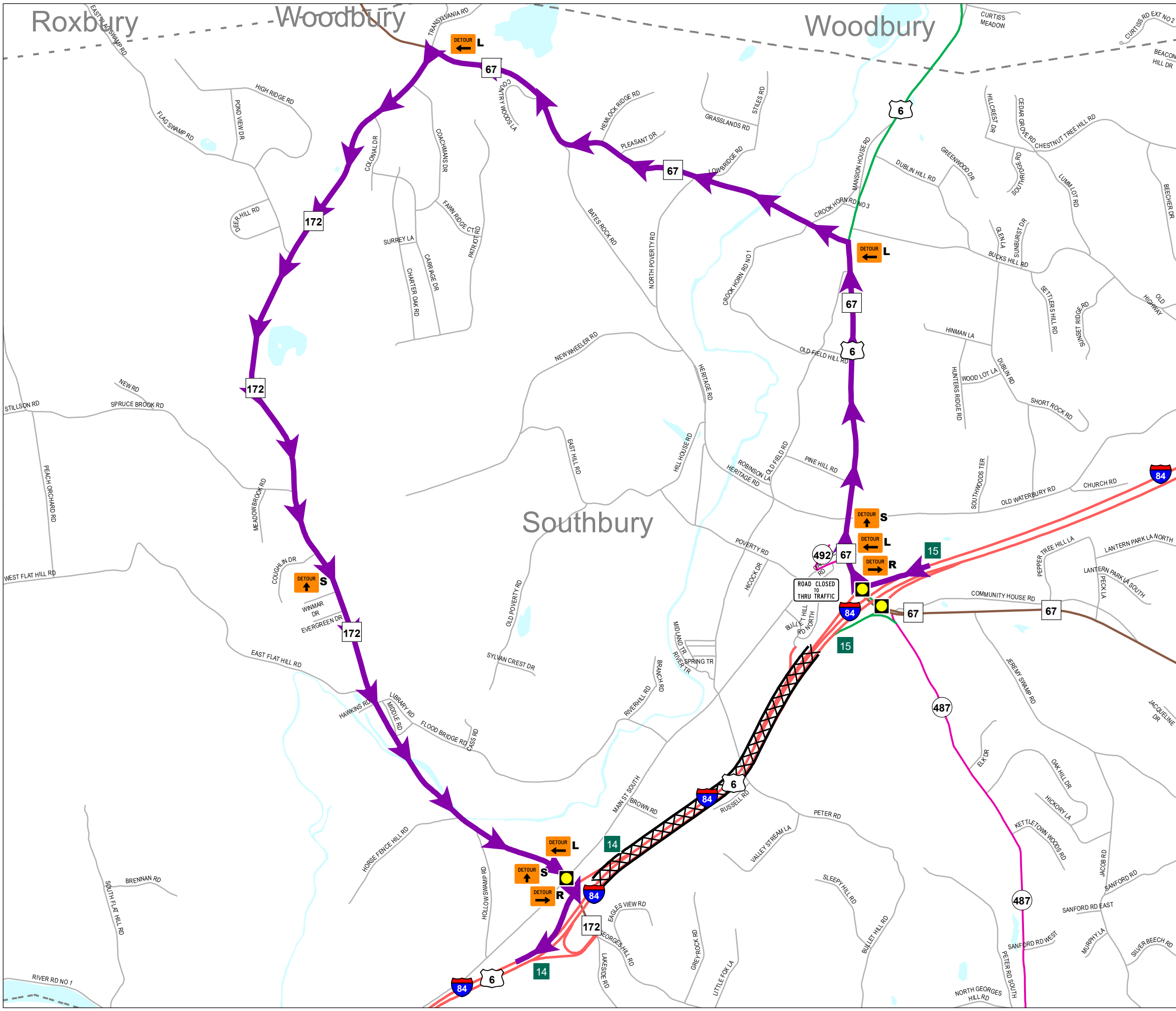




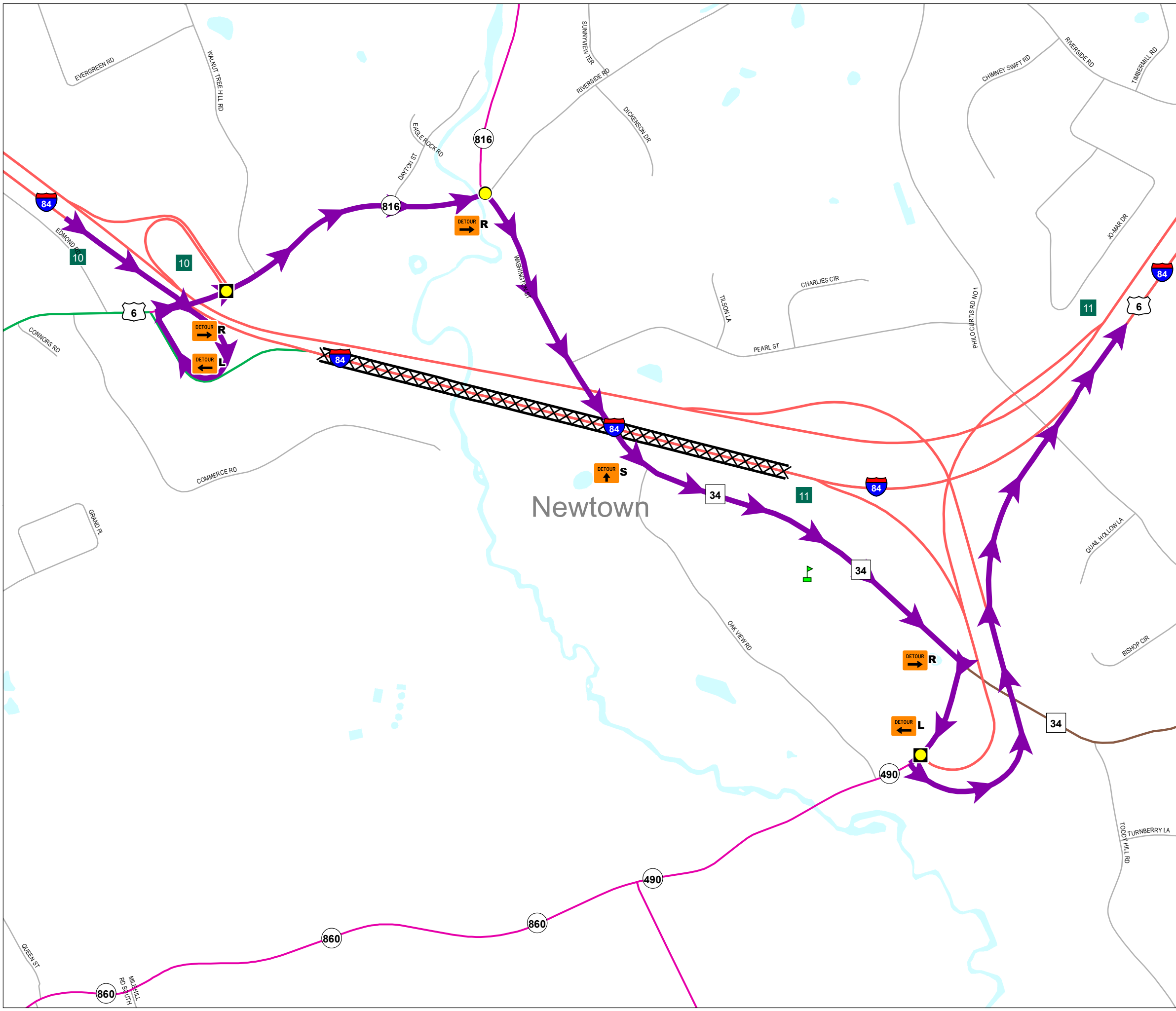
I-84 WB Exits 16-15	
Southbury	Date: 06/22/2023
PRIMARY ROUTE Take I-84 WB Exit 16 (ramp for CT-188 toward Southbury). Left at State Hwy 188/Strongtown Rd. Right at State Hwy 67/Seymour Rd/Southford Rd. Left on I-84 WB on-ramp at Exit 15.	
SECONDARY ROUTE Take I-84 WB Exit 17. Straight onto State Hwy 64. Right onto State Hwy 64. Left onto US Hwy 6. Straight onto State Hwy 67. Right on I-84 WB on-ramp at Exit 15.	
SPECIAL REQUIREMENTS Local Police Dept Monitor <ol style="list-style-type: none"> 1. I-84 WB Exit 16 off ramp @ Rt 188 2. Rt 188 @ Rt 67 3. Rt 67 @ I-84 EB Exit 15 off ramp 4. Rt 6/67 @ I-84 WB Exit 15 on ramp 	
EMERGENCY CONTACTS	
STATE Police Troop A: 203-267-2200 DEEP: 860-424-3333 CTDOT: 1-800-695-0444	
SOUTHURY Police Dept: 203-264-5912 Fire Dept: 203-264-5912	
ADJACENT TOWN INFO Oxford Police Troop A: 203-888-4353 Oxford Fire: 203-888-4411	
Sign Direction Left Arrow (2) Right Arrow (1) Straight Arrow (3)	Vehicle Type All Closure
Local Traffic Only (1)	
Traffic Signals Fire Department (1) Traffic Signal (1) Police Monitor - Signal (4)	
DP-84W-51	



I-84 EB Exits 11-13	
Newtown Southbury	Date: 06/22/2023
PRIMARY ROUTE Take I-84 EB Exit 10. Right on State Hwy 816 (Church Hill Rd). Left on Glen Rd. Straight on River Rd. Right onto State Hwy 172. Right onto I-84 EB on-ramp at Exit 14.	
SECONDARY ROUTE Take I-84 EB Exit 11 (ramp to Mile Hill Rd). Right on Mile Hill Rd. Left on State Hwy 34. Right on Glen Rd. Straight on River Rd. Right onto State Hwy 172. Right onto I-84 EB on-ramp at Exit 14.	
SPECIAL REQUIREMENTS Local Police Dept Monitor 1. Rt 816 at Washington St	
EMERGENCY CONTACTS	
STATE Police Troop A: 203-267-2200 DEEP: 860-424-3333 CTDOT: 1-800-695-0444	
NEWTOWN Police Dept: 205-426-5821 Fire Dept: 203-470-4200	
ADJACENT TOWN INFO Southbury Police: 203-264-5912 Southbury Fire: 203-264-5912	
Sign Direction Left Arrow (2) Right Arrow (4) Straight Arrow (3)	Vehicle Type All Closure
Traffic Signals Traffic Signal (3) Police Monitor - Signal (1)	
0 0.225 0.45 0.9 Miles 	
N DP-84E-52	



I-84 WB Exits 15-14	
Southbury	Date: 06/22/2023
PRIMARY ROUTE Take I-84 WB Exit 15 (ramp for US-6E/CT-67N). Right onto State Hwy 67/US Hwy 6. Left onto State Hwy 67/Roxbury Rd. Left on State Hwy 172. Right onto I-84 WB on-ramp at Exit 14.	
SECONDARY ROUTE	
SPECIAL REQUIREMENTS Local Police Dept Monitor <ol style="list-style-type: none"> I-84 WB Exit 15 off-ramp @ Rt 6/67 Rt 6/67 @ Main St Rt 172 @ Main St 	
EMERGENCY CONTACTS	
STATE Police Troop A: 203-267-2200 DEEP: 860-424-3333 CTDOT: 1-800-695-0444	
SOUTHBURY Police Dept: 203-264-5912 Fire Dept: 203-264-5912	
Sign Direction Left Arrow (4) Local Traffic Only (1) Right Arrow (2) Straight Arrow (3)	Vehicle Type All Closure
Traffic Signals Police Monitor - Signal (3)	
<p>0 0.225 0.45 0.9 Miles</p>	
DP-84W-52	



I-84 EB Exits 10-11

Newtown	Date: 06/22/2023
---------	---------------------

PRIMARY ROUTE
 Take I-84 EB Exit 10 (ramp to US Hwy 6/State Hwy 34). Right on State Hwy 816/Church Hill Rd. Right on Washington St. Continue on State Hwy 34. Right on State Hwy 34. Left onto I-84 EB on-ramp at Exit 11.

SECONDARY ROUTE

SPECIAL REQUIREMENTS
 Local Police Dept Monitor
 1. Rt 816 at I-84 WB Exit 10 off ramp
 2. Rt 490 at I-84 EB Exit 11 on ramp

EMERGENCY CONTACTS

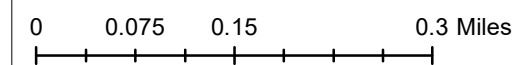
STATE
 Police Troop A: 203-267-2200
 DEEP: 860-424-3333
 CTDOT: 1-800-695-0444

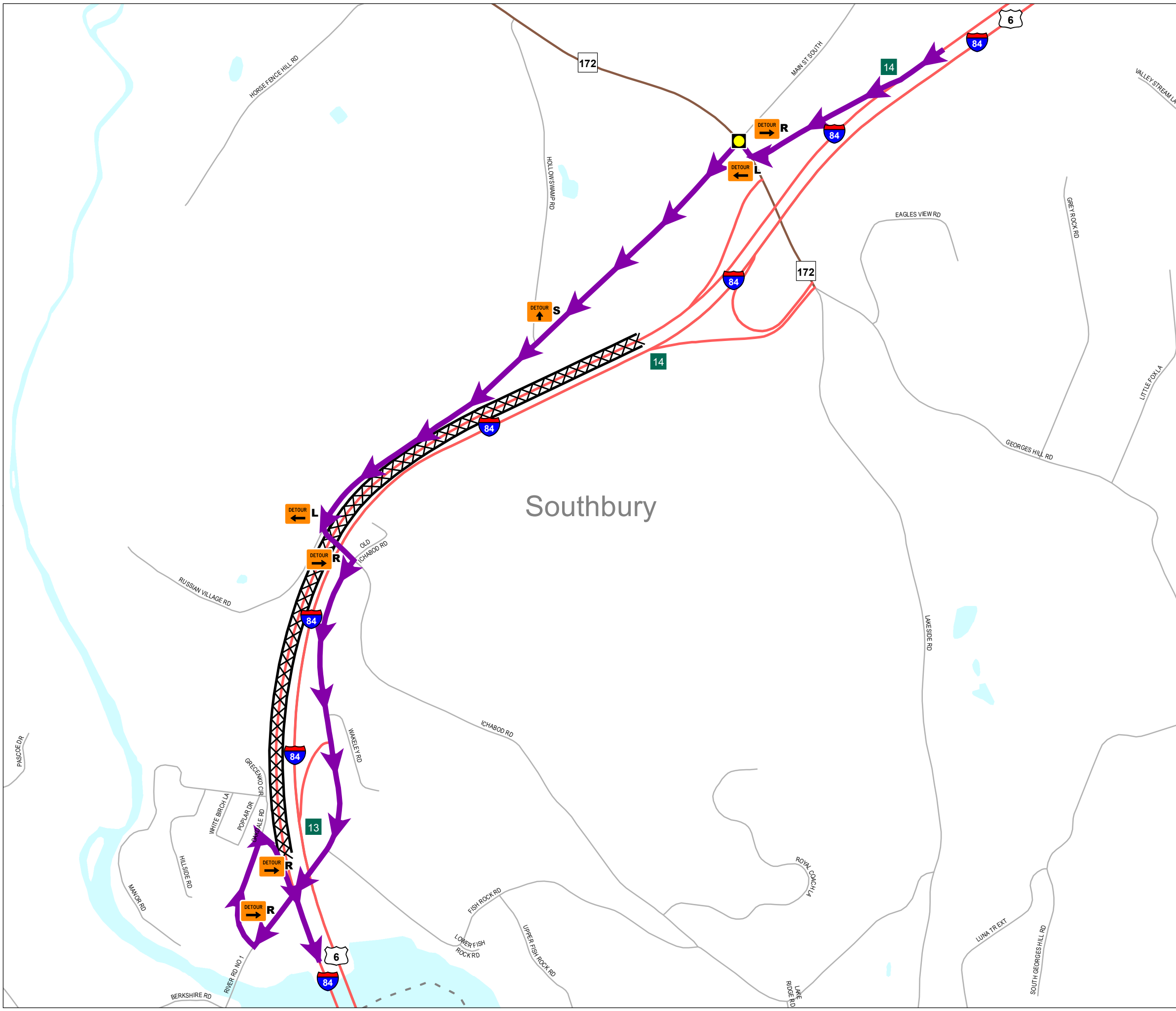
NEWTOWN
 Police Dept: 203-270-4360
 Fire Dept: 203-270-4355

Sign Direction	Vehicle Type
L Left Arrow (2) R Right Arrow (3) S Straight Arrow (1)	All Closure

Traffic Signals

- School (1)
- Traffic Signal (1)
- Police Monitor - Signal (4)





I-84 WB Exits 14-13

Southbury	Date: 06/22/2023
-----------	---------------------

PRIMARY ROUTE
 Take Exit 14 (ramp for CT-172 toward S Britain).
 Right at CT-172N/S. Britain Rd.
 Left at Main St S.
 Left at Ichabod Rd.
 Right at Fish Rock Rd.
 Continue onto River Rd.
 Right at Oakdale Dr.
 Right to Merge onto I-84 WB.

SECONDARY ROUTE

SPECIAL REQUIREMENTS
 Local Police Dept Monitor
 1. Rt 172 @ Main St

EMERGENCY CONTACTS

STATE
 Police Troop A: 203-267-2200
 DEEP: 860-424-3333
 CTDOT: 1-800-695-0444

SOUTHBURY
 Police Dept: 203-264-5912
 Fire Dept: 203-264-5912

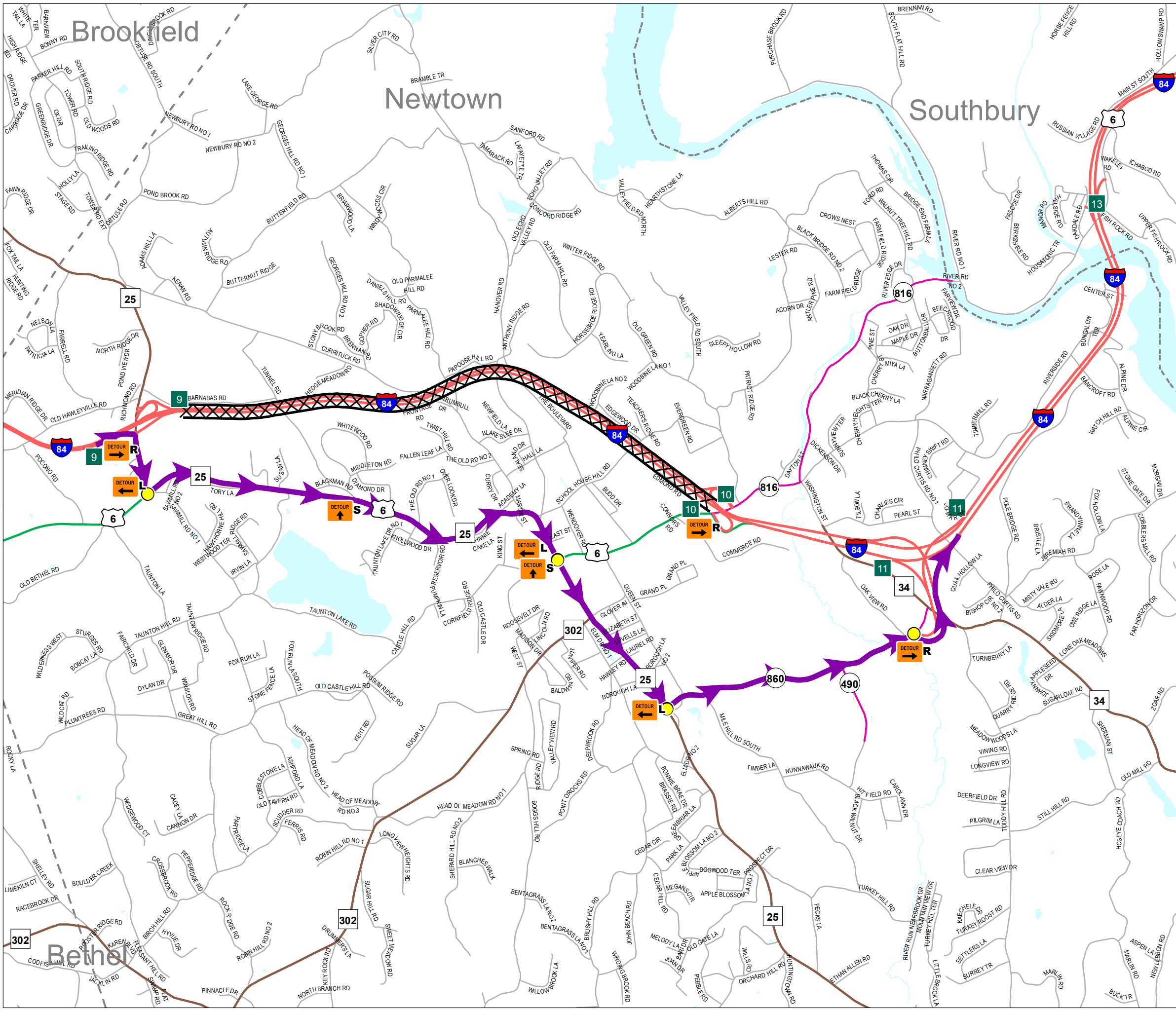
Sign Direction	Vehicle Type
L Left Arrow (2) R Right Arrow (4) S Straight Arrow (1)	All Closure

Traffic Signals
 Police Monitor - Signal (1)

0 0.075 0.15 0.3 Miles

N

 DP-84W-53



I-84 EB Exits 9-10

Newtown	Date: 06/22/2023
---------	---------------------

PRIMARY ROUTE
 Take I-84 EB Exit 9 (ramp to State Hwy 25). Right on State Hwy 25. Left on US Hwy 6/State Hwy 25. Straight on State Hwy 25. Left onto Mile Hill Rd. Right onto Exit 11 on-ramp.

SECONDARY ROUTE

SPECIAL REQUIREMENTS

EMERGENCY CONTACTS

STATE
 Police Troop A: 203-267-2200
 DEEP: 860-424-3333
 CTDOT: 1-800-695-0444

NEWTOWN
 Police Dept: 203-270-4360
 Fire Dept: 203-270-4355

Sign Direction

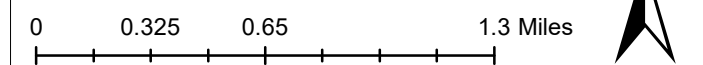
- Left Arrow (3)
- Right Arrow (3)
- Straight Arrow (2)

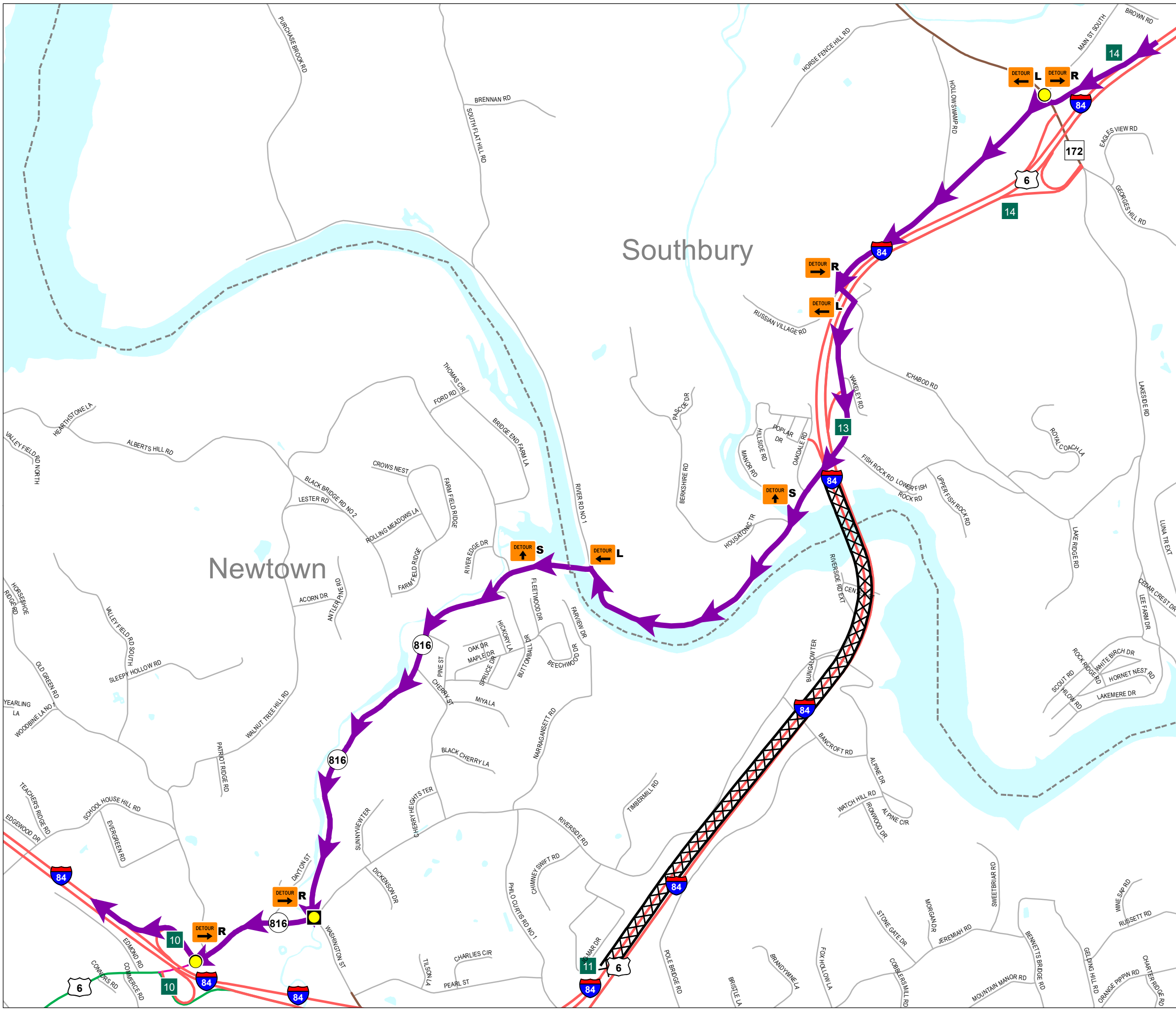
Vehicle Type

- All
- Closure

Traffic Signals

- Traffic Signal (4)





I-84 WB Exits 13-11

Southbury
Newtown

Date:
06/22/2023

PRIMARY ROUTE
 Take I-84 WB Exit 14 (ramp for CT-172 toward S Britain).
 Right at CT-172N/S. Britain Rd.
 Left at Main St S.
 Left at Ichabod Rd.
 Right at Fish Rock Rd.
 Continue onto River Rd/Glen Rd.
 Right on State Hwy 816 (Church Hill Rd).
 Right onto Exit 10 WB on-ramp.

SECONDARY ROUTE

SPECIAL REQUIREMENTS
 Local Police Dept Monitor
 1. Rt 816 @ Riverside Rd

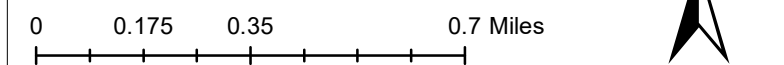
EMERGENCY CONTACTS

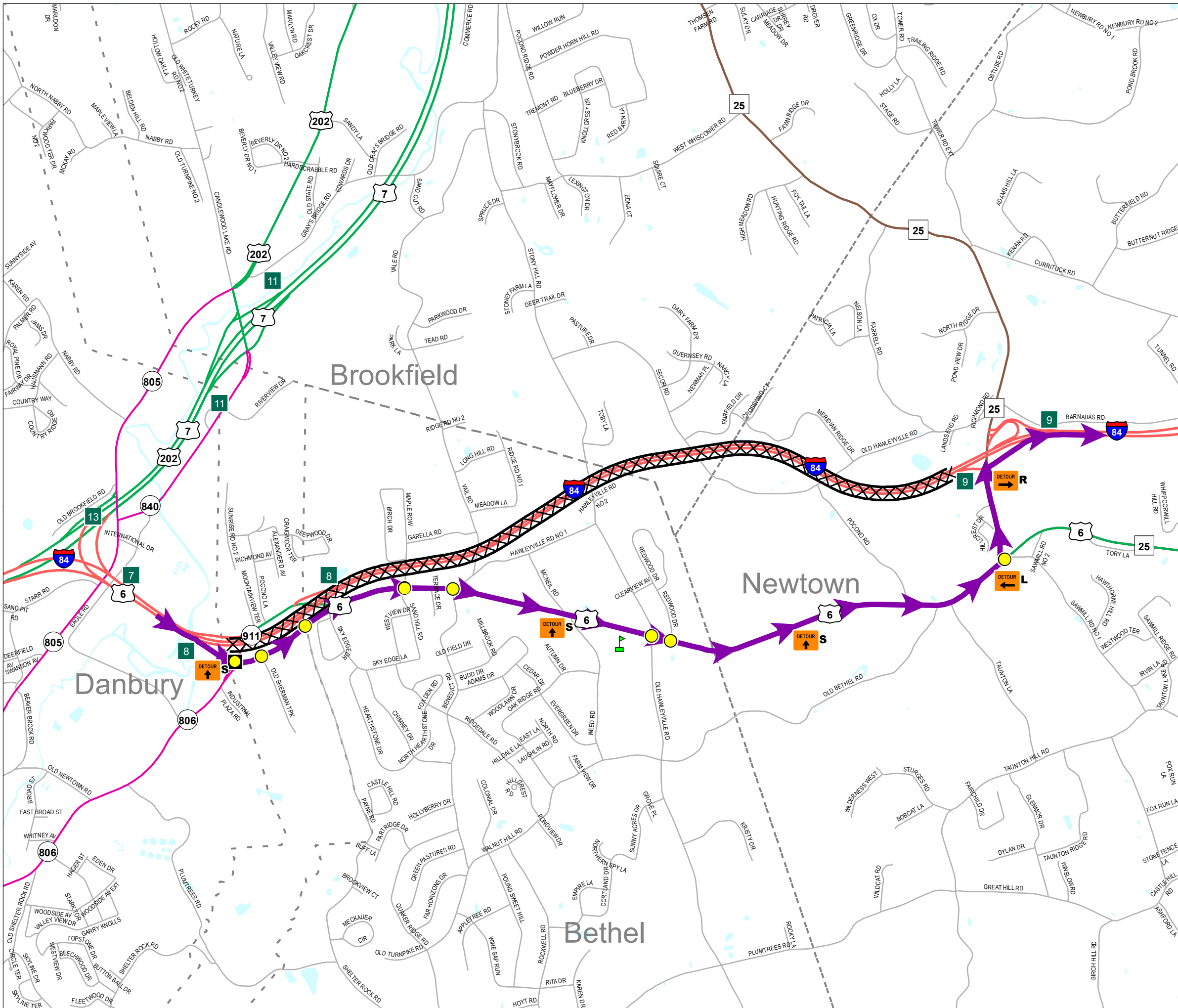
STATE
 Police Troop A: 203-267-2200
 DEEP: 860-424-3333
 CTDOT: 1-800-695-0444

SOUTHBURY
 Police Dept: 203-264-5912
 Fire Dept: 203-264-5912

ADJACENT TOWN INFO
 Newtown Police: 203-270-4360
 Newtown Fire: 203-270-4355

Sign Direction	Vehicle Type
L Left Arrow (3) R Right Arrow (4) S Straight Arrow (2)	All Closure
Traffic Signals	
Traffic Signal (2) Police Monitor - Signal (1)	





I-84 EB Exits 8-9

Bethel Newtown	Date: 06/22/2023
-------------------	---------------------

PRIMARY ROUTE
Take I-84 EB Exit 8 (ramp to US Hwy 6). Straight on US Hwy 6. Left onto State Hwy 25. Right onto I-84 EB on-ramp at Exit 19.

SECONDARY ROUTE

SPECIAL REQUIREMENTS
Local Police Dept Monitor
1. I-84 EB exit 6 off ramp at Rt 806

EMERGENCY CONTACTS

STATE
Police Troop A: 203-267-2200
DEEP: 860-424-3333
CTDOT: 1-800-695-0444

BETHEL
Police Dept: 203-744-7900
Fire Dept: 203-744-7900

ADJACENT TOWN INFO
Newtown Police: 203-270-4360
Newtown Fire: 203-270-4355
Danbury Police: 203-797-4643
Danbury Fire: 203-717-4643

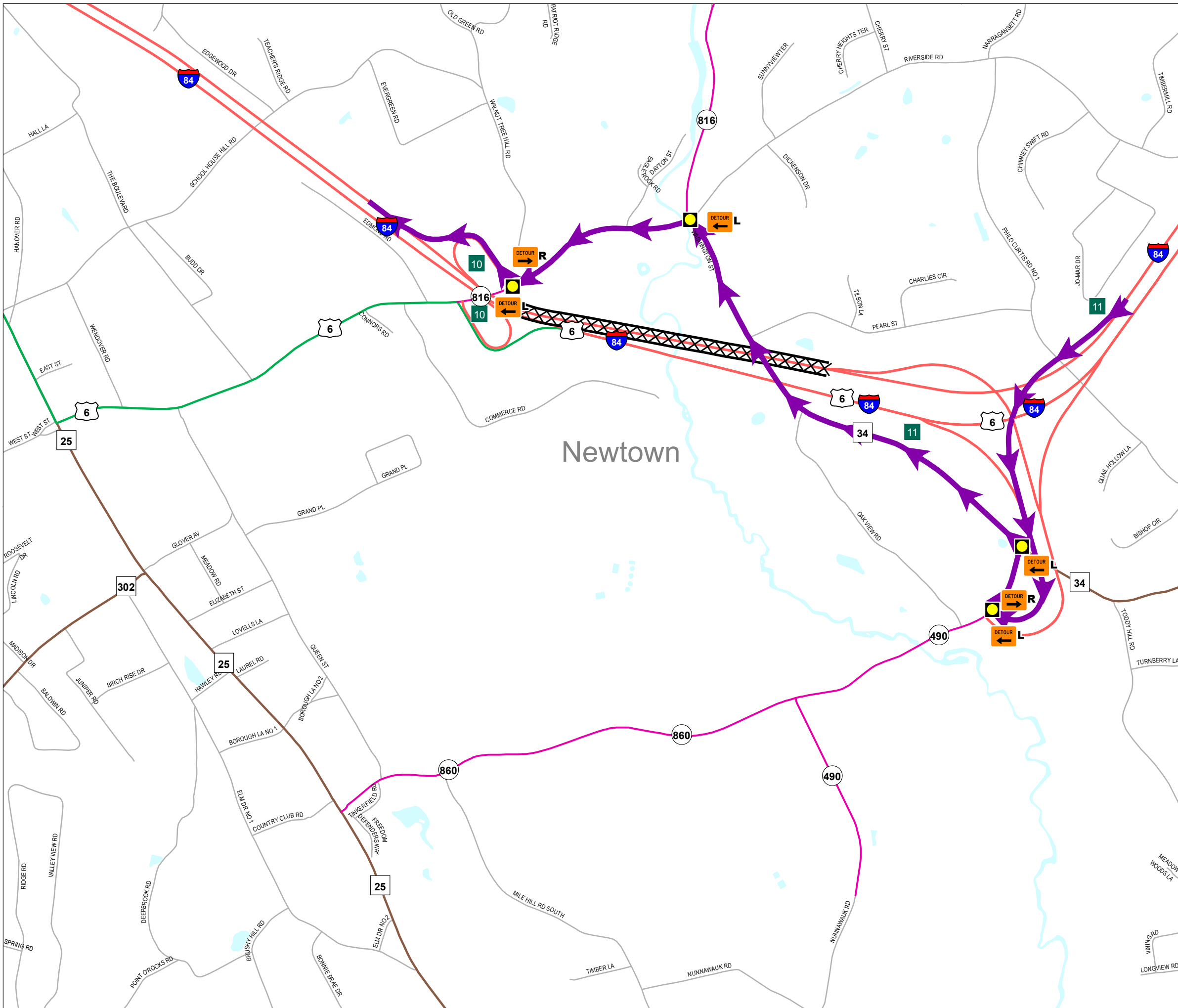
Sign Direction	Vehicle Type
Left Arrow (1) Right Arrow (1) Straight Arrow (3)	All Closure

Traffic Signals

- School (1)
- Traffic Signal (7)
- Police Monitor - Signal (2)

0 0.225 0.45 0.9 Miles

DP-84E-55



I-84 WB Exits 11-10

Newtown	Date: 06/22/2023
---------	---------------------

PRIMARY ROUTE
 Take I-84 W/B Exit 11. Right at Wasserman Way.
 Left at State Hwy 34.
 Straight onto Washington Rd.
 Left onto State Hwy 816/Church Hill Rd.
 Right to merge onto I-84 WB.

SECONDARY ROUTE

SPECIAL REQUIREMENTS
 Local PD Monitor

1. I-84 WB Exit 11 off-ramp @ Wasserman Way
2. Rt 34 @ Wasserman Way
3. Rt 34 @ Church Hill Rd
4. Church Hill Rd @ I-84 WB Exit 10 on ramp

EMERGENCY CONTACTS

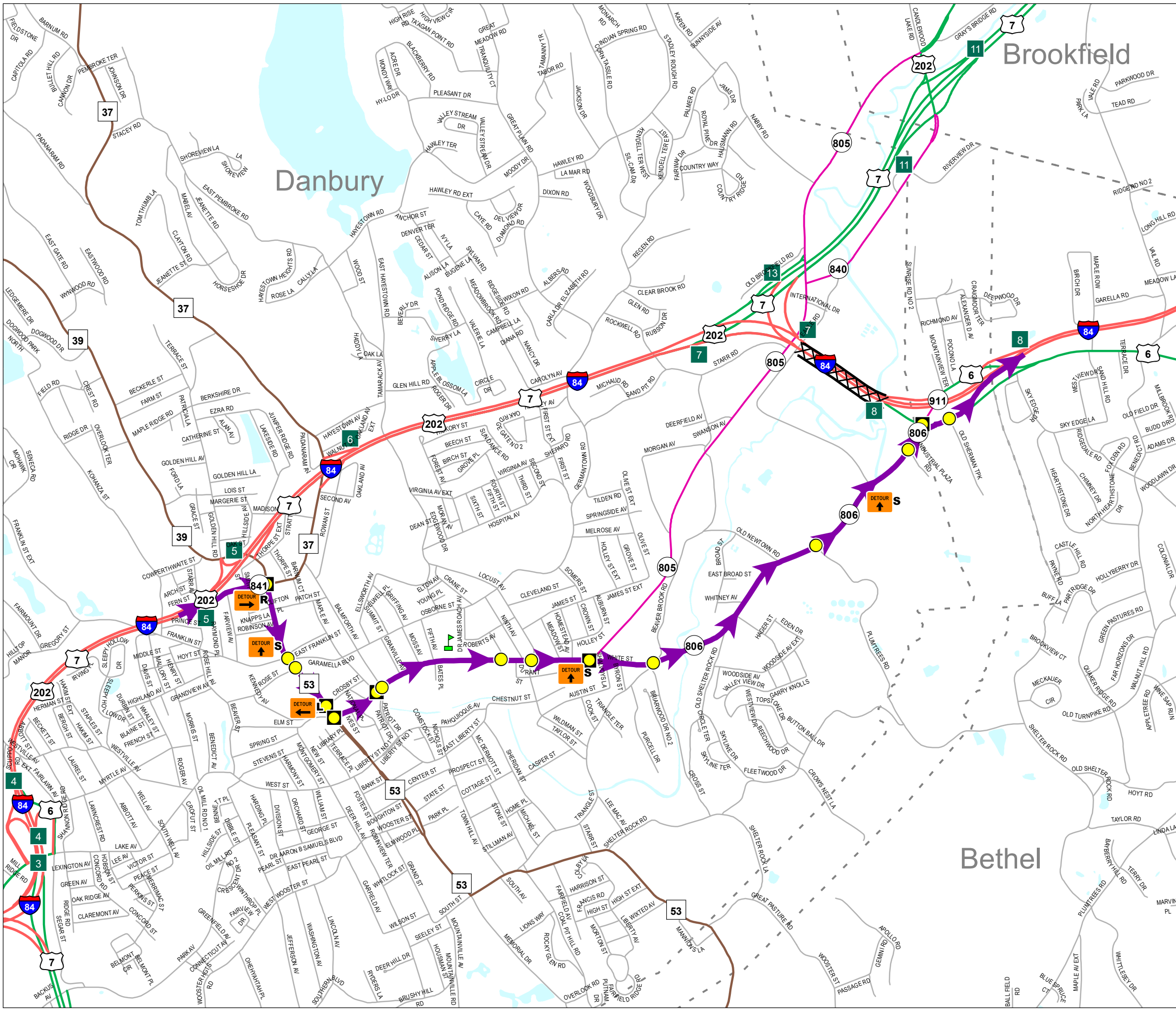
STATE
 Police Troop A: 203-267-2200
 DEEP: 860-424-3333
 CTDOT: 1-800-695-0444

NEWTOWN
 Police Dept: 203-270-4360
 Fire Dept: 203-270-4355

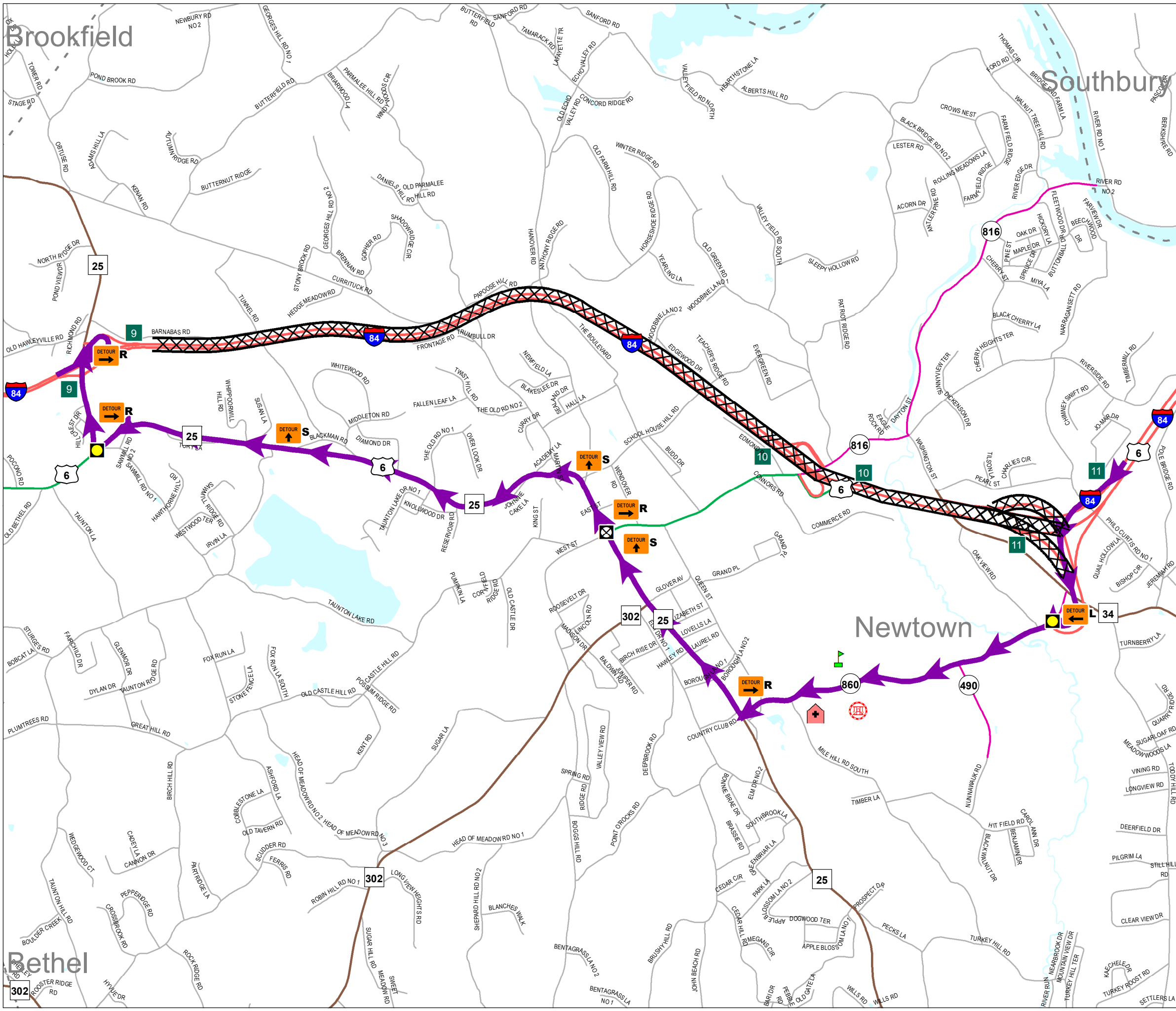
Sign Direction	Vehicle Type
Left Arrow (4) Right Arrow (2)	All Closure

Traffic Signals
 Police Monitor - Signal (4)

DP-84W-55



I-84 EB Exits 7-8	
Danbury	Date: 06/22/2023
PRIMARY ROUTE Take I-84 EB Exit 5 (ramp to Downs St). Right onto State Hwy 53. Left onto White St. Straight on to Newtown Rd. Bear right onto I-84 EB on-ramp at Exit 8.	
SECONDARY ROUTE Local Police Dept Monitor	
<ol style="list-style-type: none"> Downs St at Rt 53 Rt 53 at Crosby St Rt 53 at White St White St at Patriot Dr White St at Rt 805 Rt 806 at I-84 EB Exit 8 on/off ramp 	
SPECIAL REQUIREMENTS	
EMERGENCY CONTACTS	
STATE Police Troop A: 203-267-2200 DEEP: 860-424-3333 CTDOT: 1-800-695-0444	
DANBURY Police Dept: 203-797-4643 Fire Dept: 203-717-4643	
SIGNAL SYSTEM CONTACT Danbury Contact: Abdul Mohamed, Traffic Engineer, 203-796-1550	
Sign Direction	Vehicle Type
L Left Arrow (1) R Right Arrow (1) S Straight Arrow (3)	All Closure
Traffic Signals	
School (1) Traffic Signal (10) Police Monitor - Signal (8)	
0 0.225 0.45 0.9 Miles N	
DP-84E-56	



I-84 WB Exits 10-9

Newtown Date: 06/22/2023

PRIMARY ROUTE
 Take I-84 W/B Exit 11.
 Left on Mile Hill Rd.
 Right onto State Hwy 25 (Main St).
 Continue onto CT-25N.
 Right at CT-25N/Hawleyville Rd.
 Right onto I-84 WB ramp at Exit 9.

SECONDARY ROUTE

SPECIAL REQUIREMENTS
 Local Police Dept Monitor

- I-84 WB Exit 11 off ramp @ Wasserman Way
- Rt 25 @ Church Hill Rd
- Rt 25 @ Rt 6

EMERGENCY CONTACTS

STATE
 Police Troop A: 203-267-2200
 DEEP: 860-424-3333
 CTDOT: 1-800-695-0444

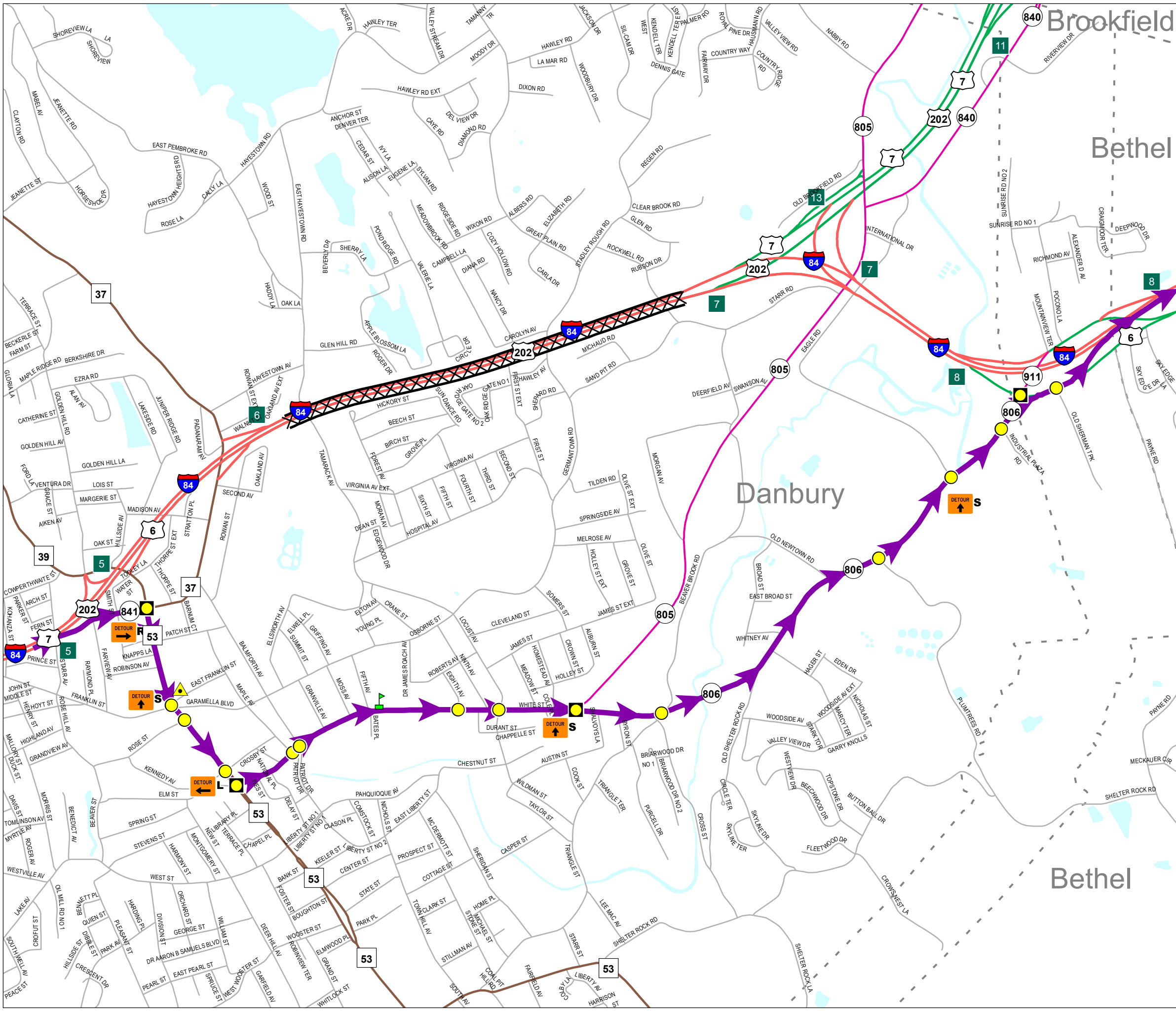
NEWTOWN
 Police Dept: 203-270-4360
 Fire Dept: 203-270-4355

Sign Direction	Vehicle Type
L Left Arrow (1) R Right Arrow (4) S Straight Arrow (3)	All Closure

Traffic Signals

- Emergency Medical Services (1)
- School (1)
- Prison (1)
- Police Monitor - Signal (2)
- Police Monitor - No Signal (1)

0 0.25 0.5 1 Miles



I-84 EB Exits 6-7

Danbury	Date: 06/22/23
---------	-------------------

PRIMARY ROUTE
 Take I-84 EB Exit 5 (ramp to Downs St). Right onto State Hwy 53. Left onto White St. Straight onto Newtown Rd. Right onto Exit 8 on-ramp.

SECONDARY ROUTE
 Take I-84 EB Exit 5 (ramp to Downs St). Right onto State Hwy 53. Left onto White St. Left on Federal Rd. Straight on Federal Rd. Right on Candlewood Lake Rd. Right on Route 7 SB on-ramp. Take Exit 13 to merge on I-84 EB.

- SPECIAL REQUIREMENTS**
 For Route 7 traffic – refer to figure DP-7N-3
 Local Police Dept Monitor
- Downs St at Rt 53
 - Rt 53 at White St
 - White St at Rt 805
 - Rt 806 at I-84 EB Exit 8 on/off ramps

EMERGENCY CONTACTS

STATE
 Police Troop A: 203-267-2200
 DEEP: 860-424-3333
 CTDOT: 1-800-695-0444

DANBURY
 Police Dept: 203-797-4643
 Fire Dept: 203-797-4643

SIGNAL SYSTEM CONTACT
 Danbury Contact:
 Abdul Mohamed, Traffic Engineer, 203-796-1550

Sign Direction

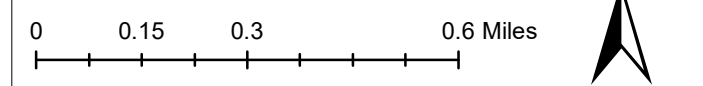
- Left Arrow (1)
- Right Arrow (1)
- Straight Arrow (3)

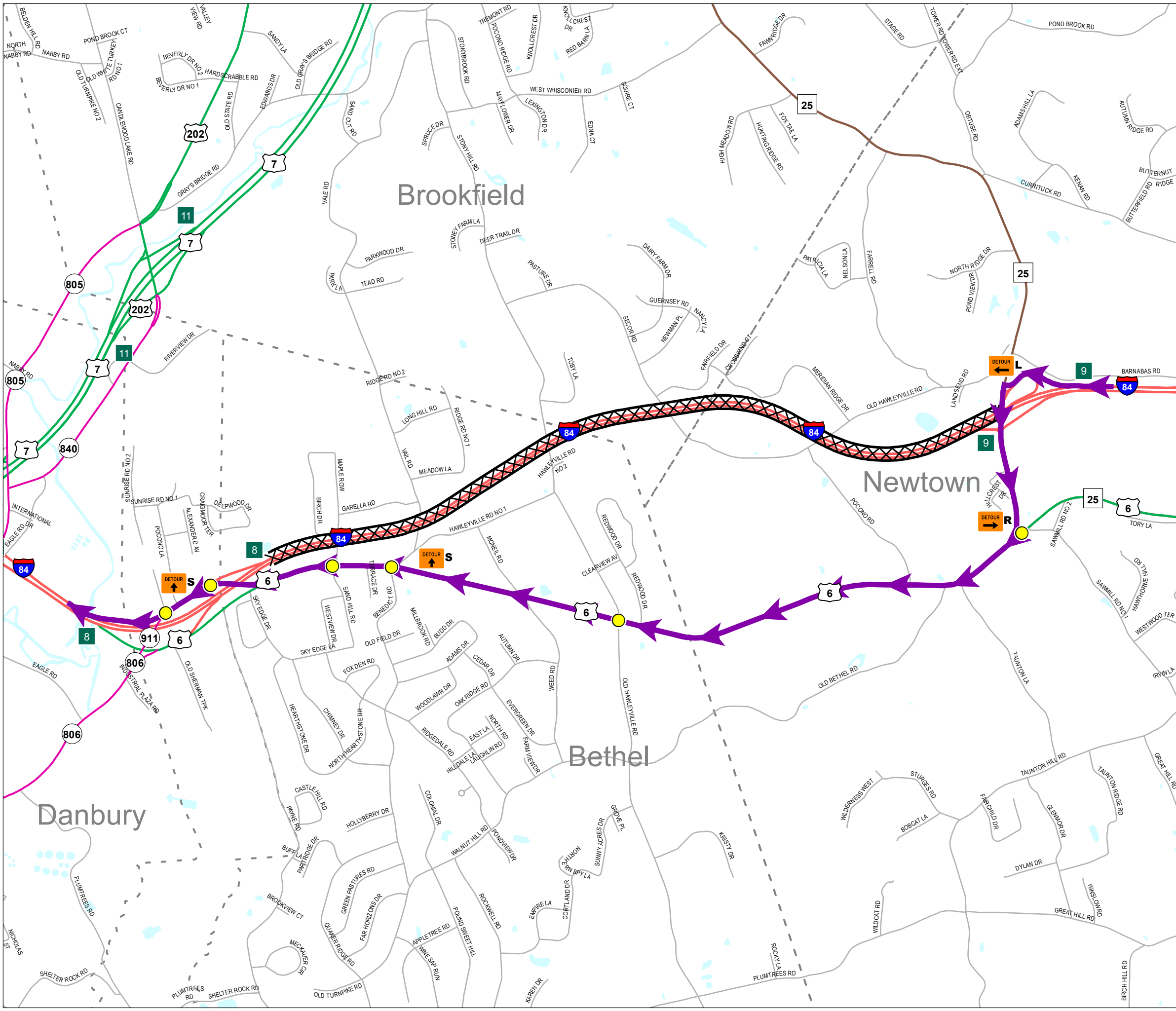
Vehicle Type

- All
- Closure

Traffic Signals

- Police Department (1)
- School (1)
- Traffic Signal (12)
- Police Monitor - Signal (4)





I-84 WB Exits 9-8

Newtown Bethel	Date: 06/22/2023
---------------------------	----------------------------

PRIMARY ROUTE
 Take I-84 WB Exit 9 (ramp for CT-25 toward Brookfield).
 Left on State Hwy 25/Hawleyville Rd.
 Right at US-6W/Mt Pleasant Rd.
 Continue to Follow US-6W.
 Slight right onto I-84 WB ramp at Exit 8.

SECONDARY ROUTE

SPECIAL REQUIREMENTS

EMERGENCY CONTACTS

STATE
 Police Troop A: 203-267-2200
 DEEP: 860-424-3333
 CTDOT: 1-800-695-0444

NEWTOWN
 Police Dept: 203-270-4360
 Fire Dept: 203-270-4355

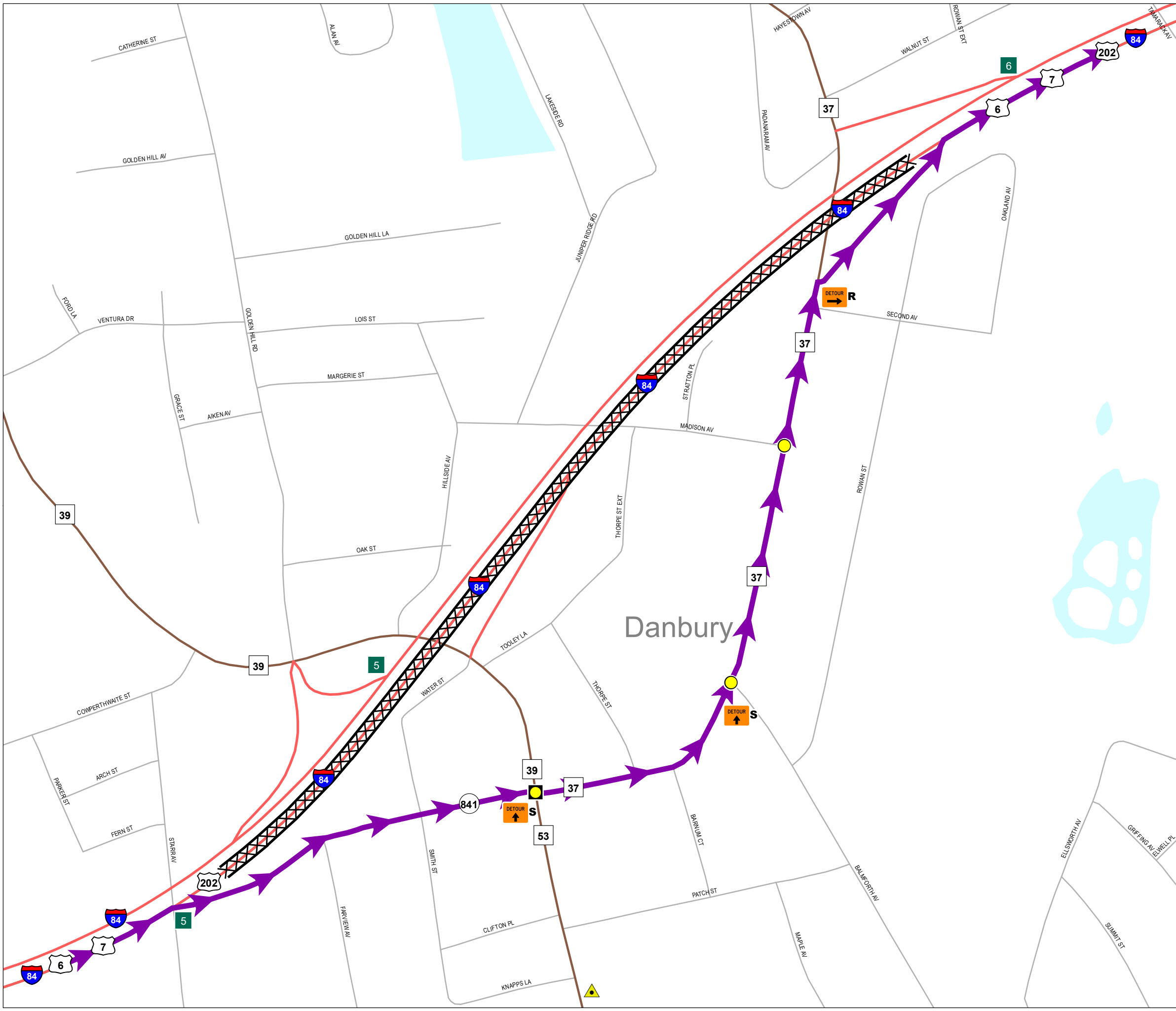
ADJACENT TOWN INFO
 Bethel Police: 203-744-7900
 Bethel Fire: 203-755-7900
 Danbury Police: 203-797-4643
 Danbury Fire: 203-797-4643

Sign Direction L Left Arrow (1) R Right Arrow (1) S Straight Arrow (2)	Vehicle Type All Closure
--	---------------------------------------

Traffic Signals
 Traffic Signal (6)

0 0.175 0.35 0.7 Miles

DP-84W-57



I-84 EB Exits 5-7

Danbury	Date: 06/22/23
---------	-------------------

PRIMARY ROUTE
Take I-84 EB Exit 5 (ramp to Downs St). Proceed onto State Hwy 37. Right onto I-84 EB on-ramp at Exit 6.

SECONDARY ROUTE

SPECIAL REQUIREMENTS
Local Police Dept Monitor
1. Downs St at Main St

EMERGENCY CONTACTS

STATE
Police Troop A: 203-267-2200
DEEP: 860-424-3333
CTDOT: 1-800-695-0444

DANBURY
Police Dept: 203-797-46643
Fire Dept: 203-797-4643

SIGNAL SYSTEM CONTACT
Danbury Contact:
Abdul Mohamed, Traffic Engineer, 203-796-1550

Sign Direction

- R** Right Arrow (1)
- S** Straight Arrow (2)

Vehicle Type

- All
- Closure

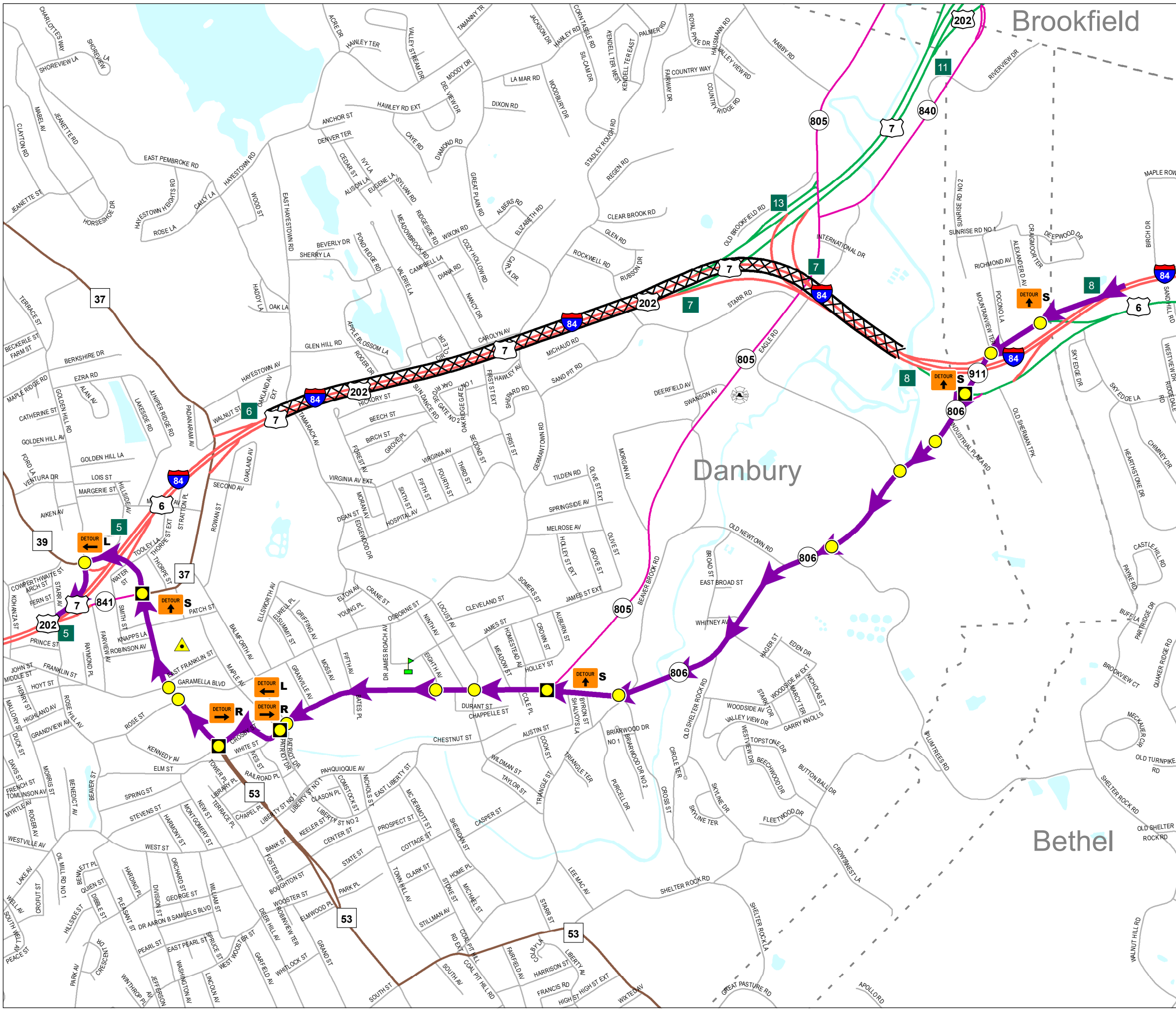
Traffic Signals

- Police Department (1)
- Traffic Signal (2)
- Police Monitor - Signal (1)

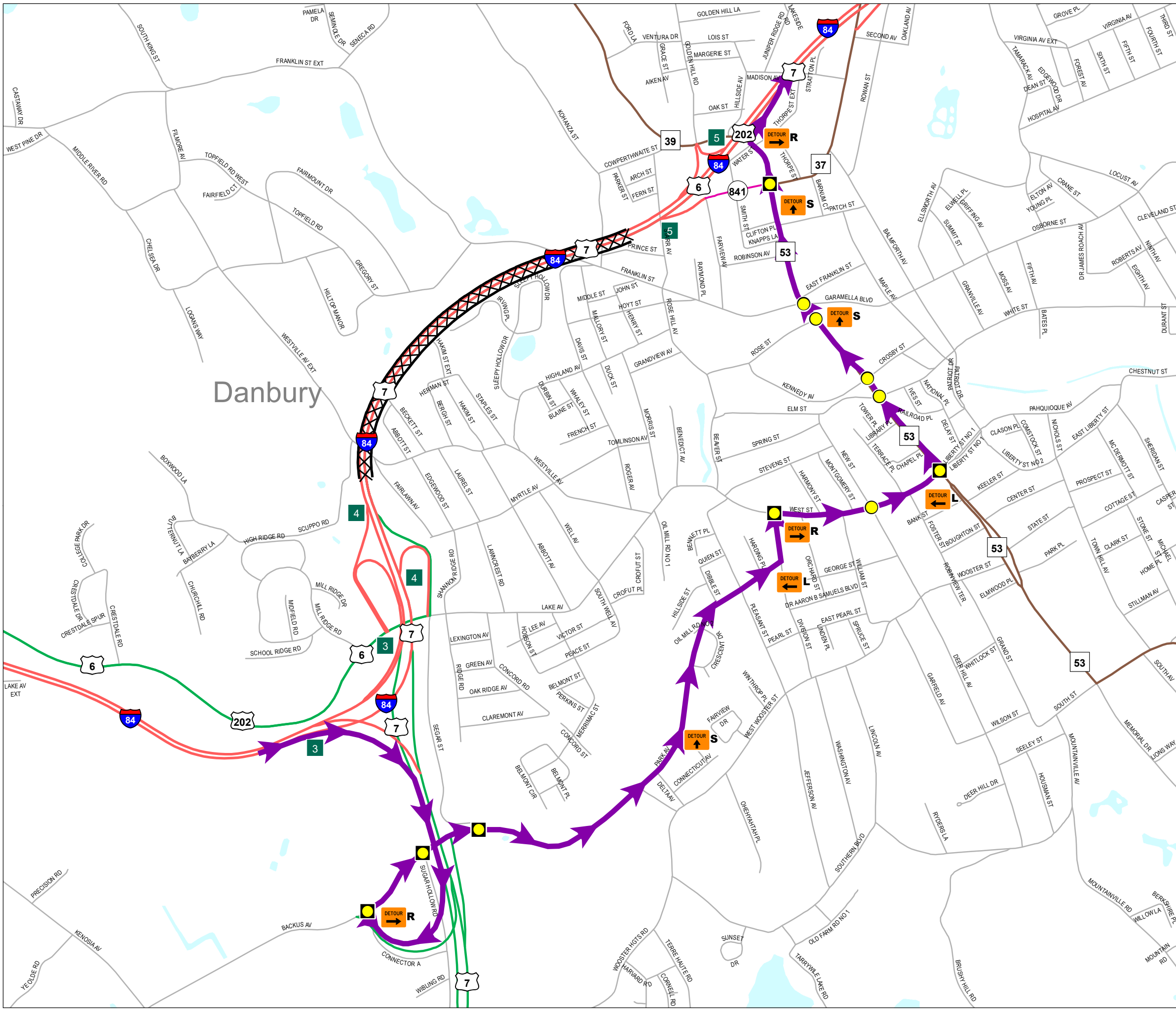
0 0.04 0.08 0.16 Miles

N

DP-84E-58



I-84 WB Exits 8-6		Date: 06/22/2023
Danbury		
PRIMARY ROUTE		
Take I-84 WB Exit 8 to merge onto Newtown Rd. Continue onto White St. Continue onto Lee Hartell Dr. Left at Crosby St. Right onto Main St. Left to Merge onto I-84 W/US-7S toward NY State/Norwalk.		
SECONDARY ROUTE		
SPECIAL REQUIREMENTS		
Local Police Dept Monitor		
<ol style="list-style-type: none"> 1. I-84 WB Exit 8 off-ramp @ Newton Rd 2. White St @ Federal Rd 3. White St @ Patriot Dr 4. White St @ Rt 53 5. Rt 53 @ North St 		
EMERGENCY CONTACTS		
STATE		
Police Troop A: 203-267-2200 DEEP: 860-431-3333 CTDOT: 1-800-695-0444		
DANBURY		
Police Dept: 203-797-4643 Fire Dept: 203-797-4643		
SIGNAL SYSTEM CONTACT		
Abdul Mohamed Traffic Engineer: 203-279-1550 (24 Hour)		
Sign Direction		Vehicle Type
L Left Arrow (2) R Right Arrow (2) S Straight Arrow (4)	All Closure	
Traffic Signals		
Western Connecticut State University (1) Police Department (1) Fire Department (1) Traffic Signal (12) Police Monitor - Signal (5)		
0 0.175 0.35 0.7 Miles		
DP-84W-58		



I-84 EB Exits 4-5

Danbury Date: 06/22/23

PRIMARY ROUTE
 Take I-984 EB Exit 3 (ramp to Route 7 SB). Take Danbury Mall Exit. Right on Backus Ave. Proceed on Park Ave. Left on Division St. Right onto West St. Left onto State Hwy 53. Right onto Exit 5 on-ramp.

SECONDARY ROUTE

- SPECIAL REQUIREMENTS**
 Local Police Dept Monitor
1. I-84 EB Exit 3 off ramp at Backus Ave
 2. Backus Ave at Sugar Hollow Rd
 3. Park Ave at Segar St
 4. Park Ave at West St
 5. West St at RT 53
 6. RT 53 at RT 37

EMERGENCY CONTACTS

STATE
 Police Troop A: 203-267-2200
 DEEP: 860-424-3333
 CTDOT: 1-800-695-0444

DANBURY
 Police Dept: 203-797-4643
 Fire Dept: 203-797-4643

SIGNAL SYSTEM CONTACT
 Danbury Contact:
 Abdul Mohamed, Traffic Engineer, 203-796-1550

Sign Direction

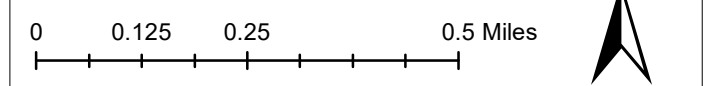
- Left Arrow (2)
- Right Arrow (3)
- Straight Arrow (3)

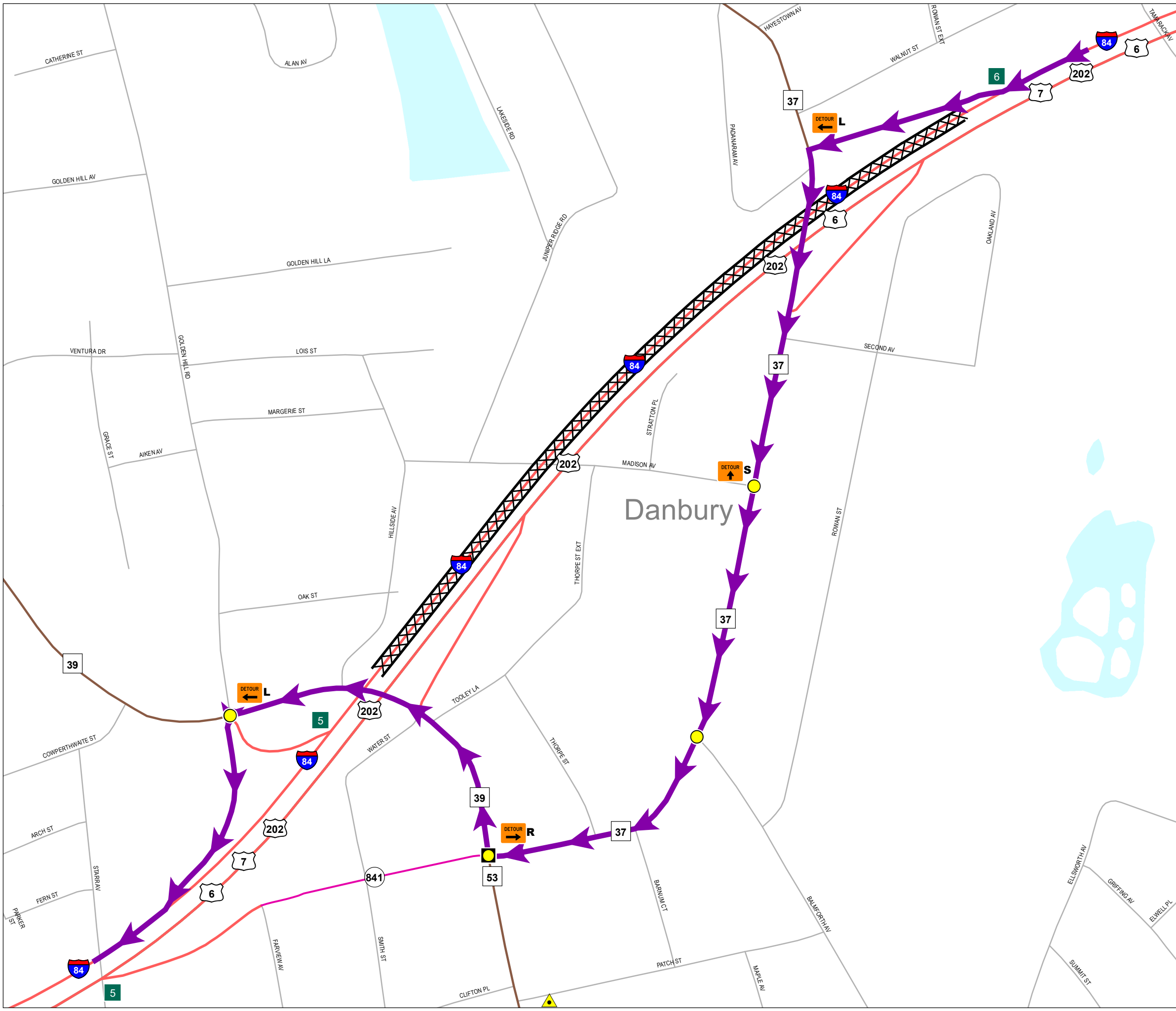
Vehicle Type

- All
- Closure

Traffic Signals

- Traffic Signal (5)
- Police Monitor - Signal (6)





I-84 WB Exits 6-5

Danbury Date: 06/22/2023

PRIMARY ROUTE
 Take Exit 6 (ramp for CT-37 toward New Fairfield).
 Left at CT-37S/North St.
 Right at Main St.
 Left to merge onto I-84 W/US-7S toward NY State/Norwalk.

SECONDARY ROUTE

SPECIAL REQUIREMENTS
 Local Police Dept Monitor
 1. North St @ Main St

EMERGENCY CONTACTS

STATE
 Police Troop A: 203-267-2200
 DEEP: 860-424-3333
 CTDOT: 1-800-797-4643

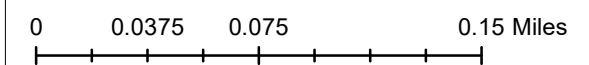
DANBURY
 Police Dept: 203-797-4611
 Fire Dept: 203-796-1550

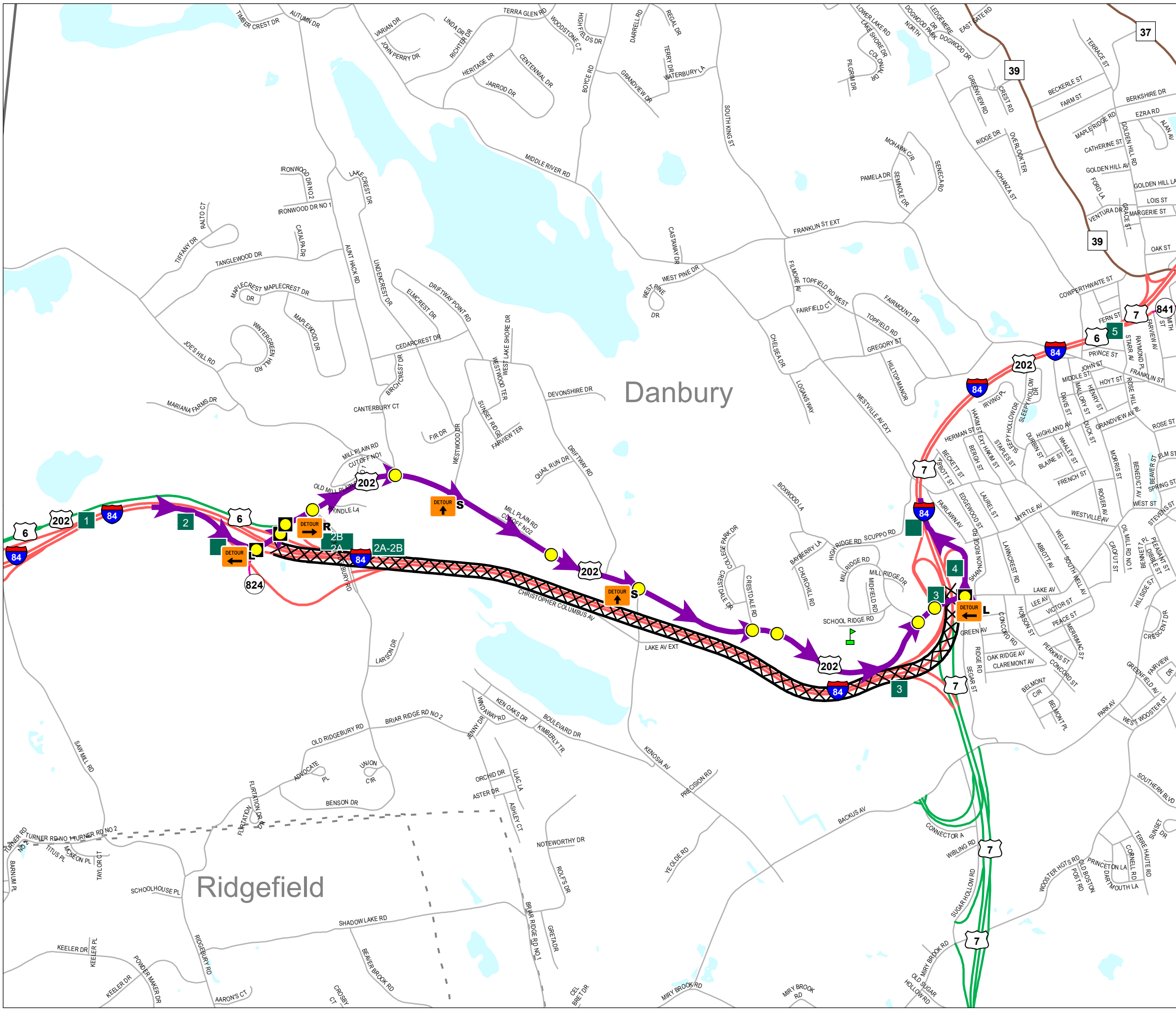
SIGNAL SYSTEM CONTACT
 Abdul Mohamed Traffic Engineer: 203-279-1550 (24 Hour)

Sign Direction	Vehicle Type
L Left Arrow (2) R Right Arrow (1) S Straight Arrow (1)	All Closure

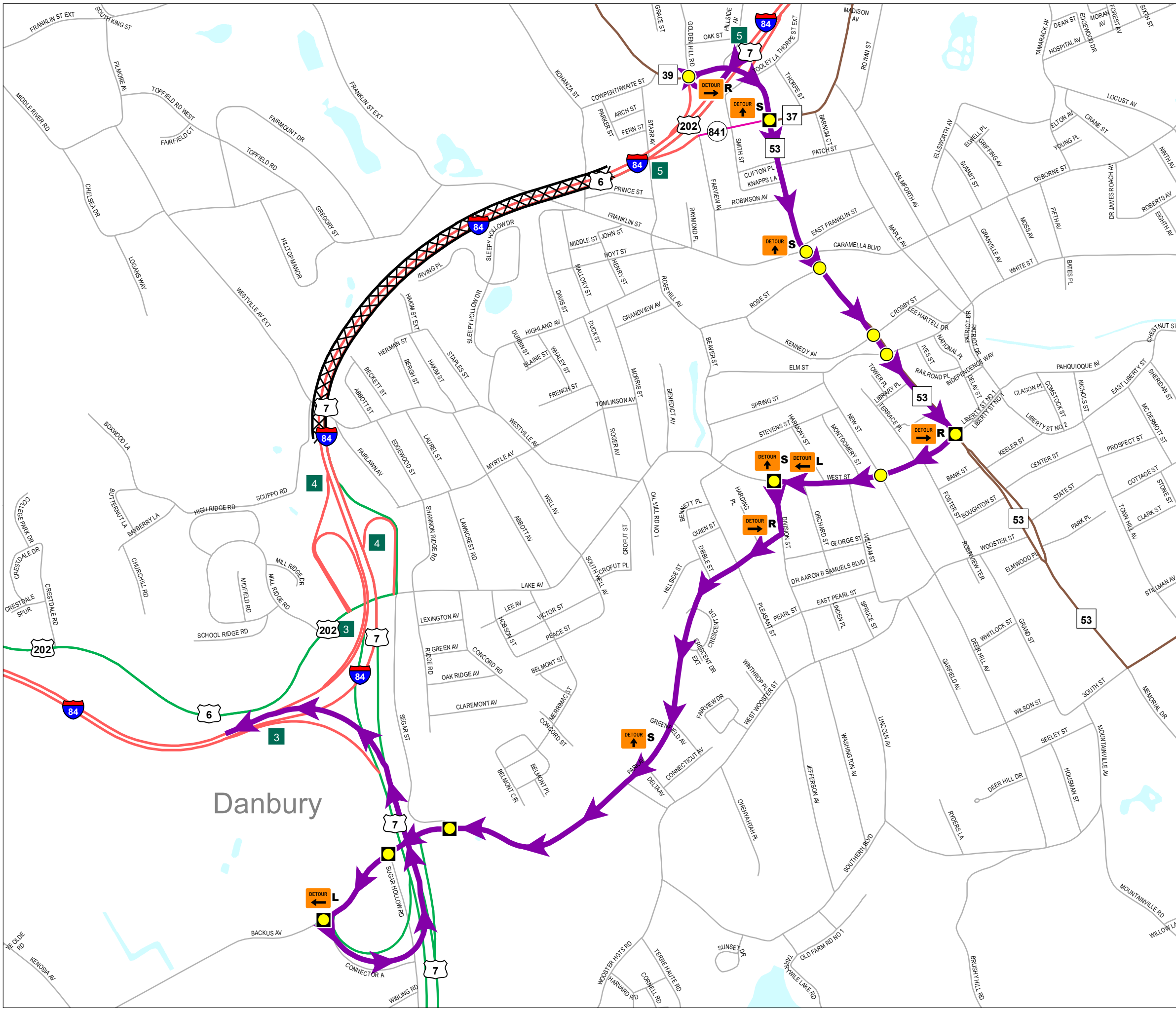
Traffic Signals

- Police Department (1)
- Traffic Signal (3)
- Police Monitor - Signal (1)





I-84 EB Exits 2-4	
Danbury	Date: 06/22/2023
PRIMARY ROUTE Take I-84 EB Exit 2 (ramp to Union Carbide Rd). Left onto Union Carbide Rd. Right onto US Hwy 6. Left onto Exit 4 on-ramp.	
SECONDARY ROUTE	
SPECIAL REQUIREMENTS Local Police Dept Monitor <ol style="list-style-type: none"> 1. I-84 EB Exit 2 off ramp at Milestone Rd 2. Milestone RD at I-84 WB Exit 2B off ramp 3. Milestone RD at RT 202 4. Lake Ave at I 84 EB Exit 4 on ramp 	
EMERGENCY CONTACTS	
STATE Police Troop A: 203-267-2200 DEEP: 860-424-3333 CTDOT: 1-800-695-0444	
DANBURY Police Dept: 203-797-4643 Fire Dept: 203-797-4643	
SIGNAL SYSTEM CONTACT Danbury Contact: Abdul Mohamed, Traffic Engineer, 203-796-1550	
Sign Direction Left Arrow (2) Right Arrow (1) Straight Arrow (2)	Vehicle Type All Closure
Traffic Signals School (1) Traffic Signal (8) Police Monitor - Signal (4)	
DP-84E-60	



I-84 WB Exits 5-4

Danbury Date: 06/22/2023

PRIMARY ROUTE
 Take I-84 W/B Exit 5 (ramp for CT-39 toward CT-53/ Danbury/Bethel).
 Right at N Main St. Right at West St.
 Left on Division St. Right on Park Ave.
 Continue on Backus Ave.
 Left onto Route 8 NB on-ramp.
 Take Exit 3 onto I-84 WB on-ramp.

SECONDARY ROUTE

SPECIAL REQUIREMENTS
 Local Police Dept Monitor

1. Rt 53 @ Rt 27
2. West St @ Rt 53
3. Park Ave @ West St
4. Park Ave @ Segar St
5. Backus Ave @ Sugar Hollow Rd
6. Backus Ave @ Rt 7 NB on ramp

EMERGENCY CONTACTS

STATE
 Police Troop A: 203-267-2200
 DEEP: 860-424-3333
 CTDOT: 1-800-695-0444

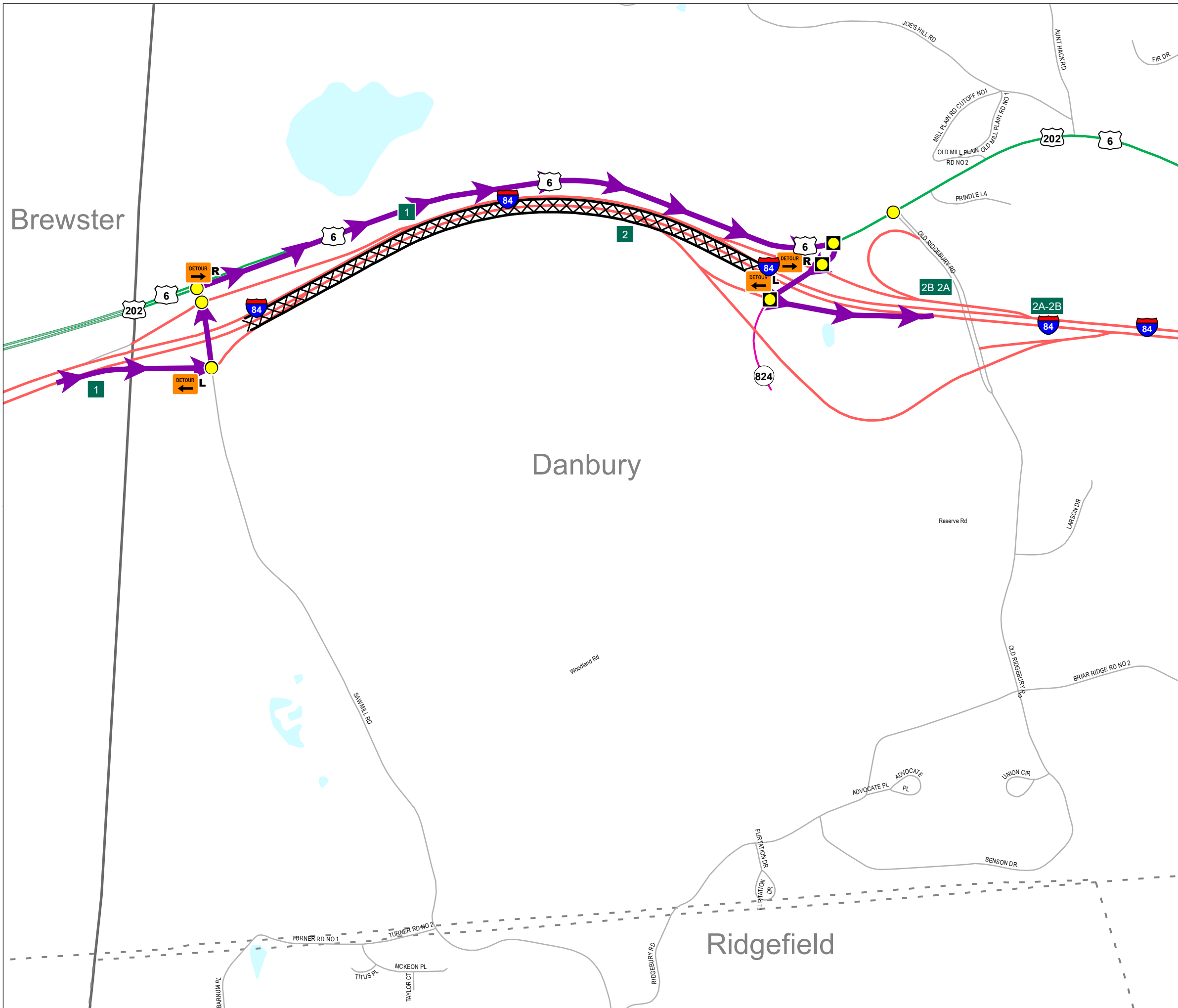
DANBURY
 Police Dept: 203-797-4643
 Fire Dept: 203-797-4643

SIGNAL SYSTEM CONTACT
 Abdul Mohamed Traffic Engineer: 203-279-1550 (24 Hour)

Sign Direction		Vehicle Type	
	Left Arrow (2)		All
	Right Arrow (3)		Closure
	Straight Arrow (4)		
Traffic Signals			
	Traffic Signal (6)		
	Police Monitor - Signal (6)		

0 0.125 0.25 0.5 Miles





I-84 EB Exits 1-2

Danbury	Date: 06/22/2023
---------	---------------------

PRIMARY ROUTE
CARS
 Take I-84 EB Exit 1 (ramp to Sawmill Rd). Left onto Sawmill Rd. Right onto US Hwy 6. Right onto Union Carbide Rd. Left onto Exit 2 on-ramp.
TRUCKS
 Take I-84 EB Exit 1 (ramp to Sawmill Rd). Right onto Sawmill Rd. Left onto Union Carbide Rd. Right onto Exit 2 on-ramp.

SECONDARY ROUTE







SPECIAL REQUIREMENTS
 Local Police Dept Monitor
 1. Rt 6/Rt 202 at Milestone Rd
 2. Milestone Rd at I-84 WB Exit 2B off ramp
 3. Milestone Rd at I-84 EB Exit 2 off ramp

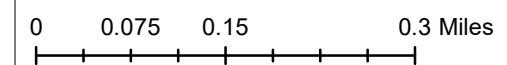
EMERGENCY CONTACTS

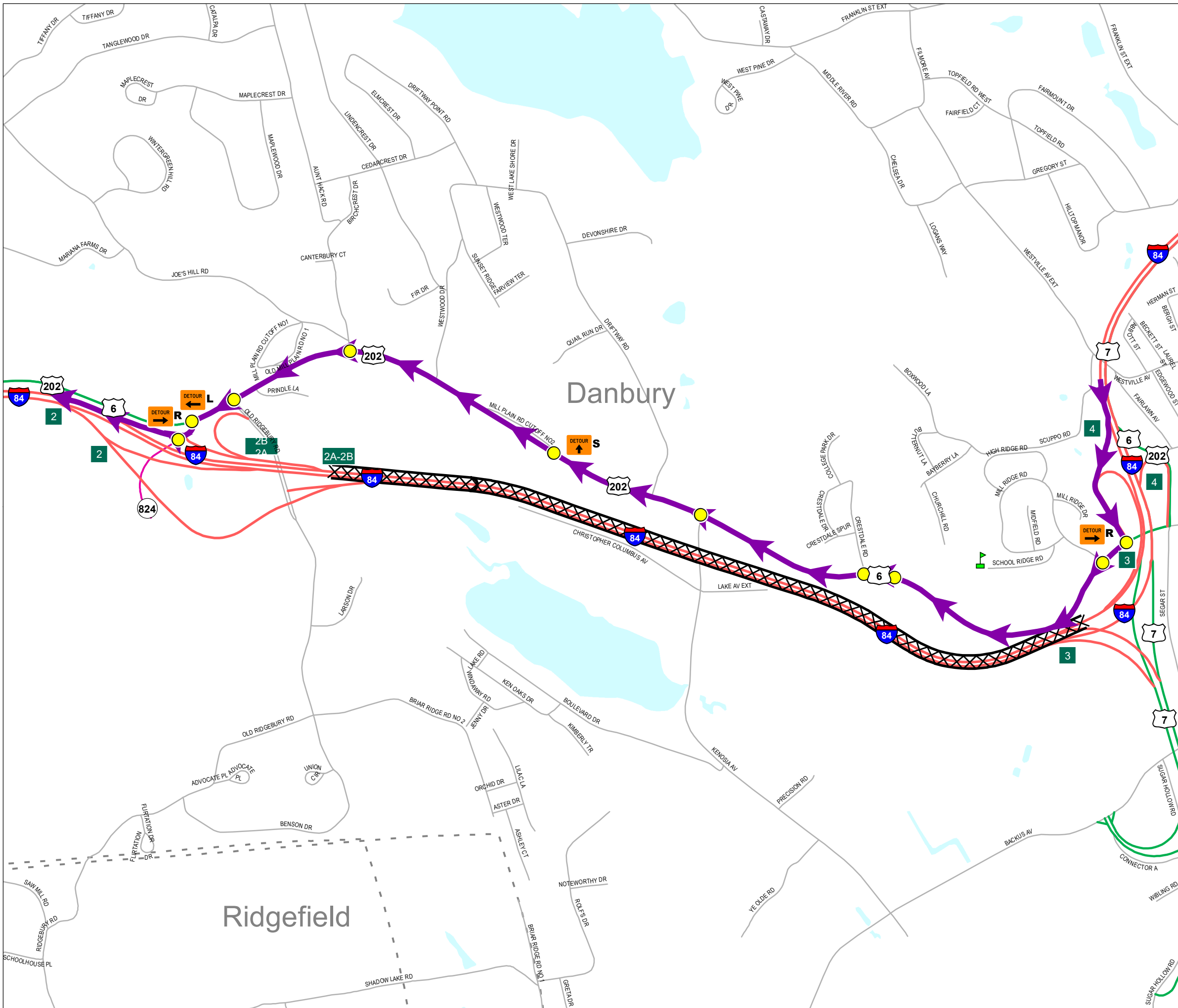
STATE
 Police Troop A: 203-267-2200
 DEEP: 860-424-3333
 CTDOT: 1-800-695-0444

DANBURY
 Police Dept: 203-797-4643
 Fire Dept: 203-797-4643

SIGNAL SYSTEM CONTACT
 Danbury Contact:
 Abdul Mohamed, Traffic Engineer, 203-796-1550

Sign Direction	Vehicle Type
 Left Arrow (2)  Right Arrow (2)	 All  Closure
Traffic Signals	
 Traffic Signal (4)  Police Monitor - Signal (3)	





I-84 WB Exits 4-2

Danbury Date: 06/22/2023

PRIMARY ROUTE
 Take I-84 WB Exit 4 (ramp for US-6W/US-202W/Lake Ave).
 Right at (US-6W/US-202W/Lake Ave).
 Continue on US-202W/US-6W.
 Left at Old Ridgebury Rd.
 Right to merge onto I-84 WB toward NY State.

SECONDARY ROUTE

SPECIAL REQUIREMENTS

EMERGENCY CONTACTS

STATE
 Police Troop A: 203-267-2200
 DEEP: 860-424-3333
 CTDOT: 1-800-695-0444

DANBURY
 Police Dept: 203-797-4643
 Fire Dept: 203-797-4643

SIGNAL SYSTEM CONTACT
 Abdul Mohamed Traffic Engineer: 203-279-1550 (24 Hour)

Sign Direction	Vehicle Type
L Left Arrow (1) R Right Arrow (2) S Straight Arrow (1)	All Closure

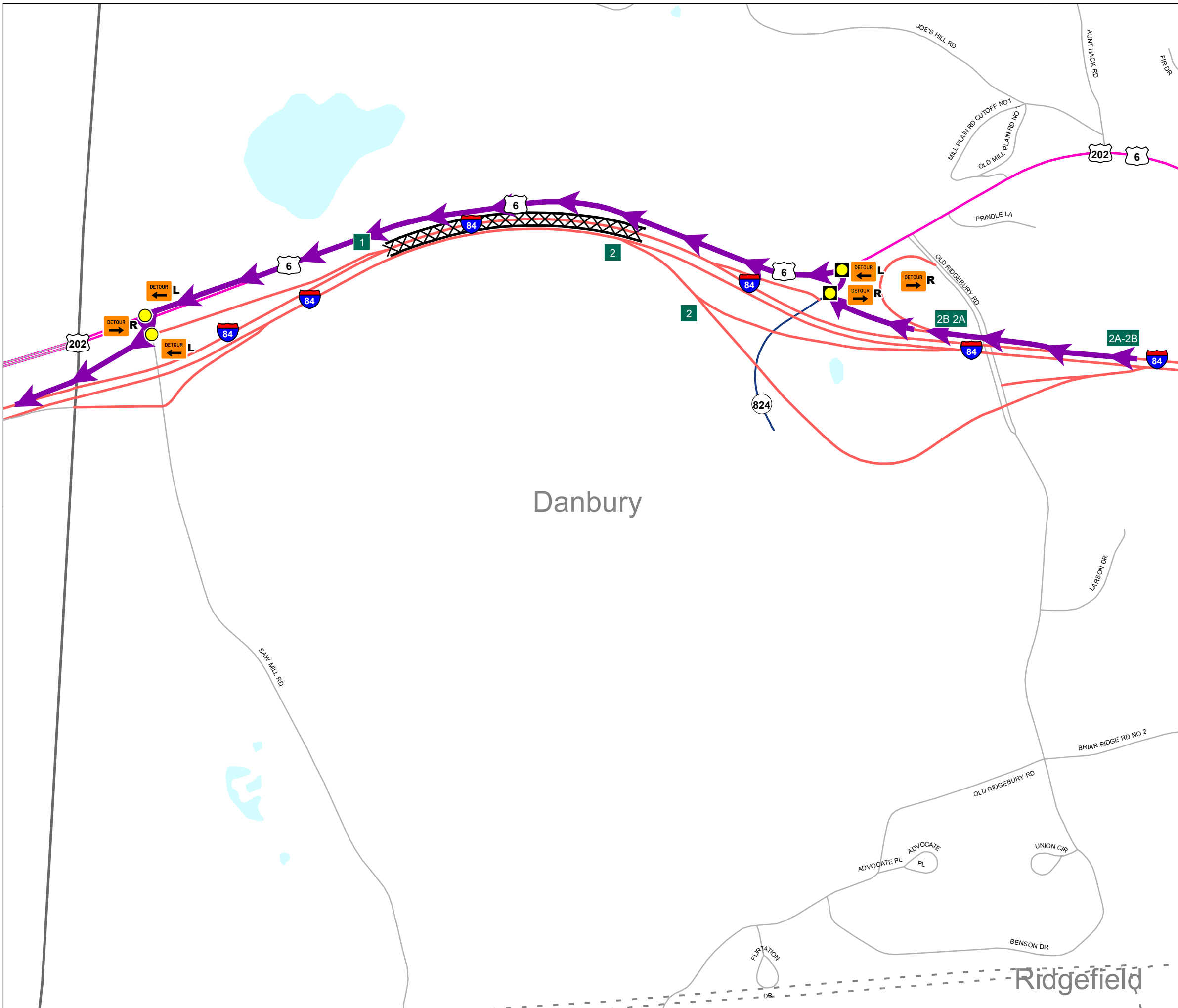
Traffic Signals

- School (1)
- Traffic Signal (10)

0 0.125 0.25 0.5 Miles

N

DP-84W-61



I-84 WB Exits 2-1

Danbury	Date: 06/22/2023
---------	---------------------

PRIMARY ROUTE
 Take I-84 WB Exit 2B (ramp to US-6/US-202/Mill Plain Rd).
 Right at Old Ridgebury Rd.
 Left at Mill Plain Rd.
 Left onto Sawmill Rd.
 Right to merge onto I-84 WB Exit 1 on-ramp.

SECONDARY ROUTE

SPECIAL REQUIREMENTS
 Local Police Dept Monitor
 1. I-84 WB Exit 2B off ramp @ Milestone Rd
 2. Milestone Rd @ Mill Plain Rd

EMERGENCY CONTACTS

STATE
 Police Troop A: 203-267-2200
 DEEP: 860-463-3333
 CTDOT: 1-800-695-0444

DANBURY
 Police Dept: 203-797-4611
 Fire Dept: 203-796-1550

SIGNAL SYSTEM CONTACT
 Abdul Mohamed Traffic Engineer: 203-279-1550 (24 Hour)

Sign Direction	Vehicle Type
Left Arrow (3) Right Arrow (3)	All Closure
Traffic Signals	
Traffic Signal (2) Police Monitor - Signal (2)	

0 0.075 0.15 0.3 Miles

N

 DP-84W-62