














Legend

-  Spanish 5%+
-  NW Rural Transit District
-  Dial-A-Ride
-  Bus Service Area
-  Passenger Rail Lines
-  Colleges/Universities
-  Hospitals
-  Major Employers
-  Shopping Malls
-  Transit Facilities
-  Town Boundaries

References

Dial-A-Ride Bus Service Area consists of the towns of Barkhamsted, Canaan, Colebrook, Cornwall, Goshen, Harwinton, Kent, Litchfield, Morris, New Hartford, Norfolk, Salisbury, Sharon, Torrington, Warren and Winchester. These services are available to seniors and those with disabilities.

Data Source: CTDOT Travel Demand & Air Quality Modeling Unit

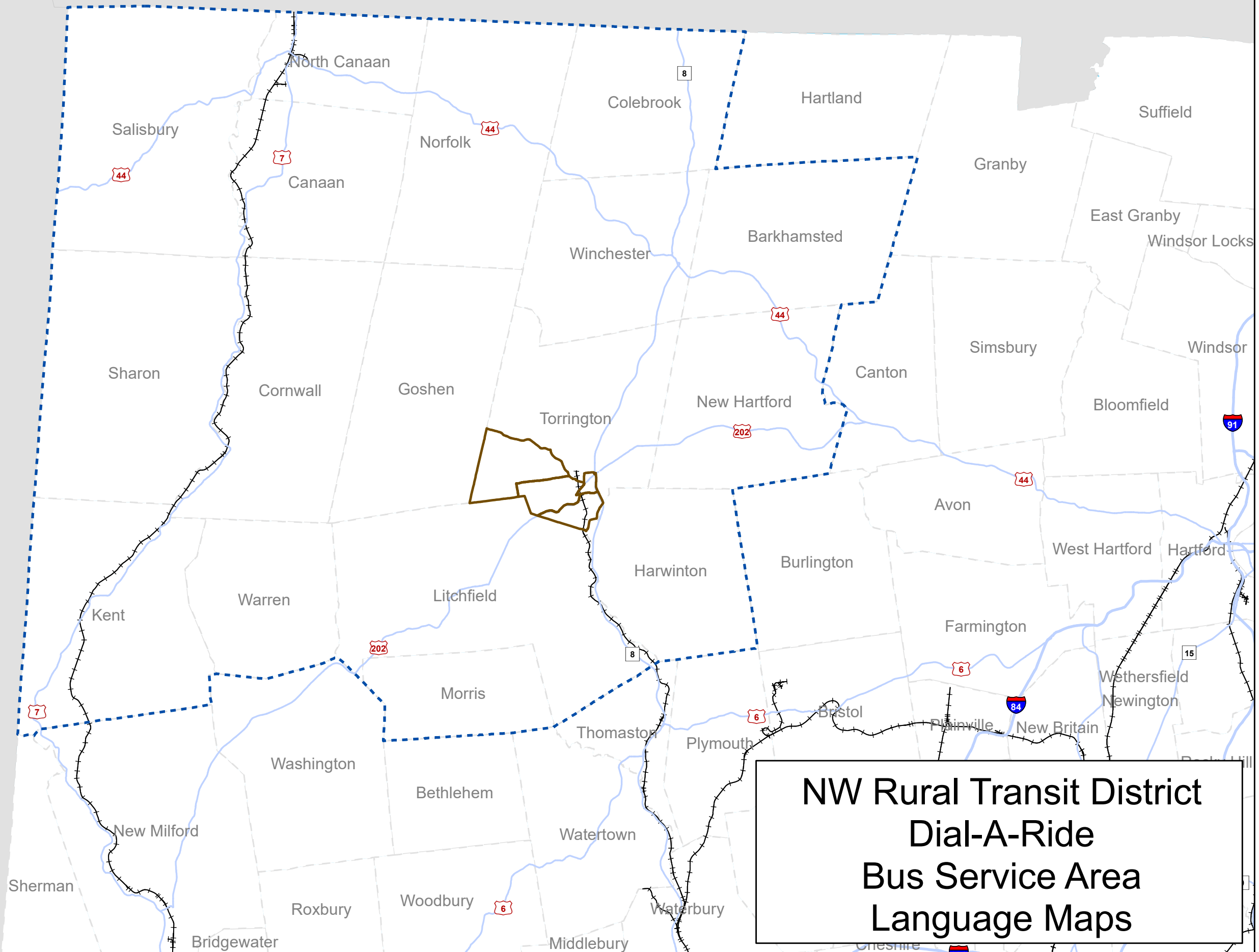
The LEP data is based on the 2013 - 2017 American Community Survey (ACS) 5-year Estimates, Table C16001, 5 years and older.

Map Scale



Developed June 2020

This map, developed for internal ConnDOT use, is a cartographic rendering of DOT roadway records. It should not be referenced or incorporated in any manner in legal documents or proceedings



**NW Rural Transit District
Dial-A-Ride
Bus Service Area
Language Maps**