

Project Location Map

Southeastern CT Water Company

Interconnection Montville and Seven Oaks Divisions

EXISTING SEVEN OAKS PUMP STATION/STORAGE

EXISTING 12" WATER MAIN

END OF SEVEN OAKS SYSTEM

PROPOSED BOOSTER PUMP STATION/PRV STATION

1980 LF OF PROPOSED 8" WATER MAIN





315 LF WETLAND CROSSING

END OF MONTVILLE DIVISION SYSTEM

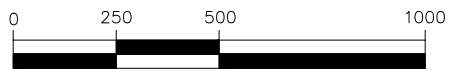
EXISTING 12" WATER MAIN

EXISTING 12" WATER MAIN

LEGEND

-  PROPERTY/STREET LINE
-  WATER MAIN
-  INLAND WETLANDS
-  MARSH

GRAPHIC SCALE



(IN FEET)



Designed By: AMF
 Drawn By: KLD
 Checked By: JJE
 CAD File: Report

Drawing date: 2/3/23
 Drawing Scale: 1"=500'

Rev.	Date	Revision

WATER MAIN EXTENSION

PREPARED FOR

SCWA

MONTVILLE DIVISION TO SEVEN OAKS DIVISION
 MONTVILLE, CONNECTICUT

Lenard Engineering, Inc.

CIVIL, ENVIRONMENTAL AND HYDROGEOLOGICAL CONSULTANTS
 2210 MAIN STREET
 GLASTONBURY, CT. (860) 659-3100
 19 MIDSTATE DRIVE
 AUBURN, MA. (508) 721-7600

Drawing #:

1

Job #:

20-402