Viewing the Map

You'll need an Internet Browser with Adobe Flash Player 11 installed

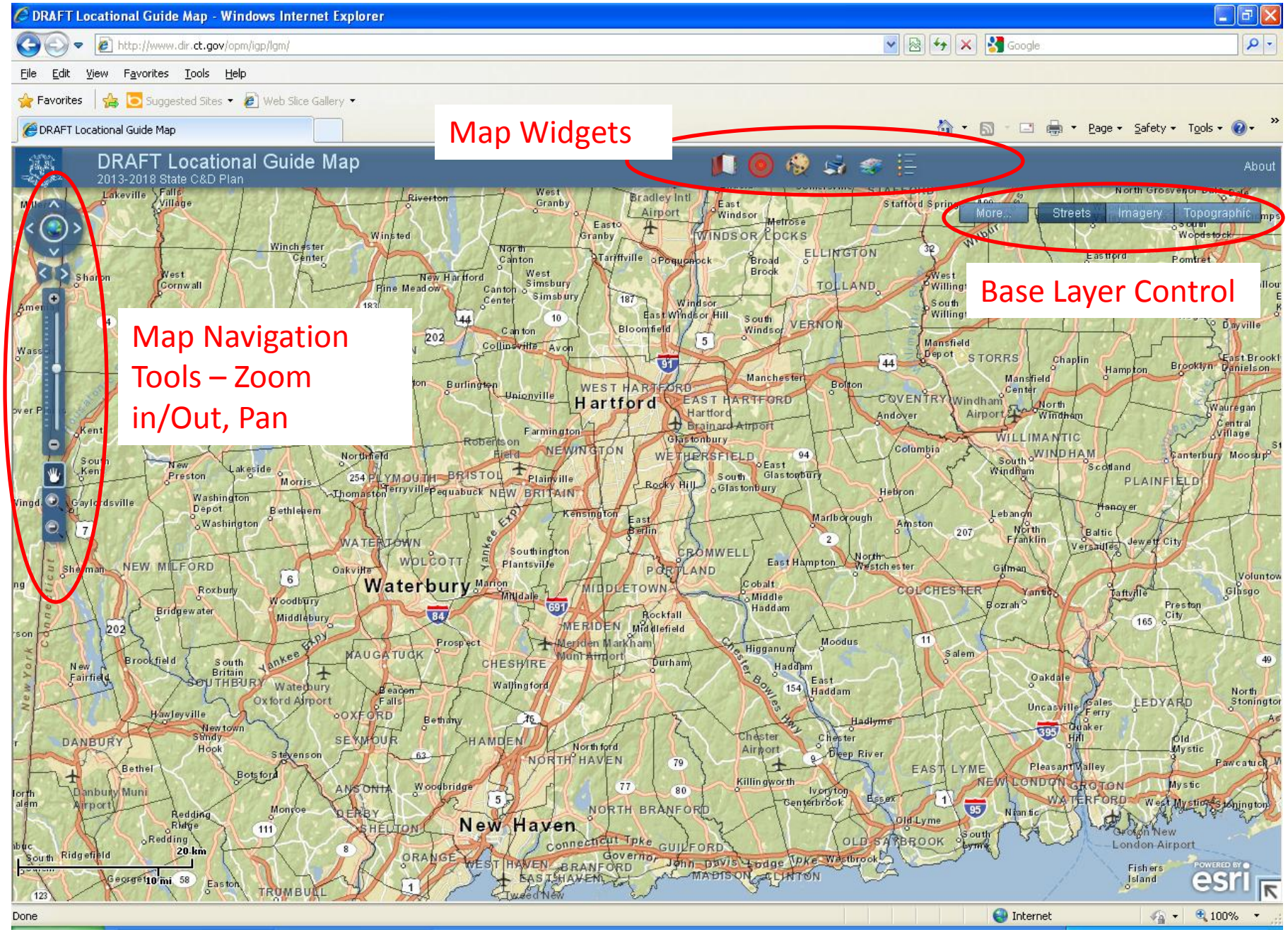
DRAFT Locational Guide Map - Windows Internet Explorer
http://www.dir.ct.gov/opm/igp/lgm/
File Edit View Favorites Tools Help
Favorites
Suggested Sites
Web Slice Gallery
DRAFT Locational Guide Map
Page Safety Tools
DRAFT Locational Guide Map
2013-2018 State C&D Plan
About
More...
Streets
Imagery
Topographic
Map Widgets
Base Layer Control
Map Navigation Tools – Zoom in/Out, Pan
Hartford
Waterbury
New Haven
20 km
10 mi
Done
Internet
100%

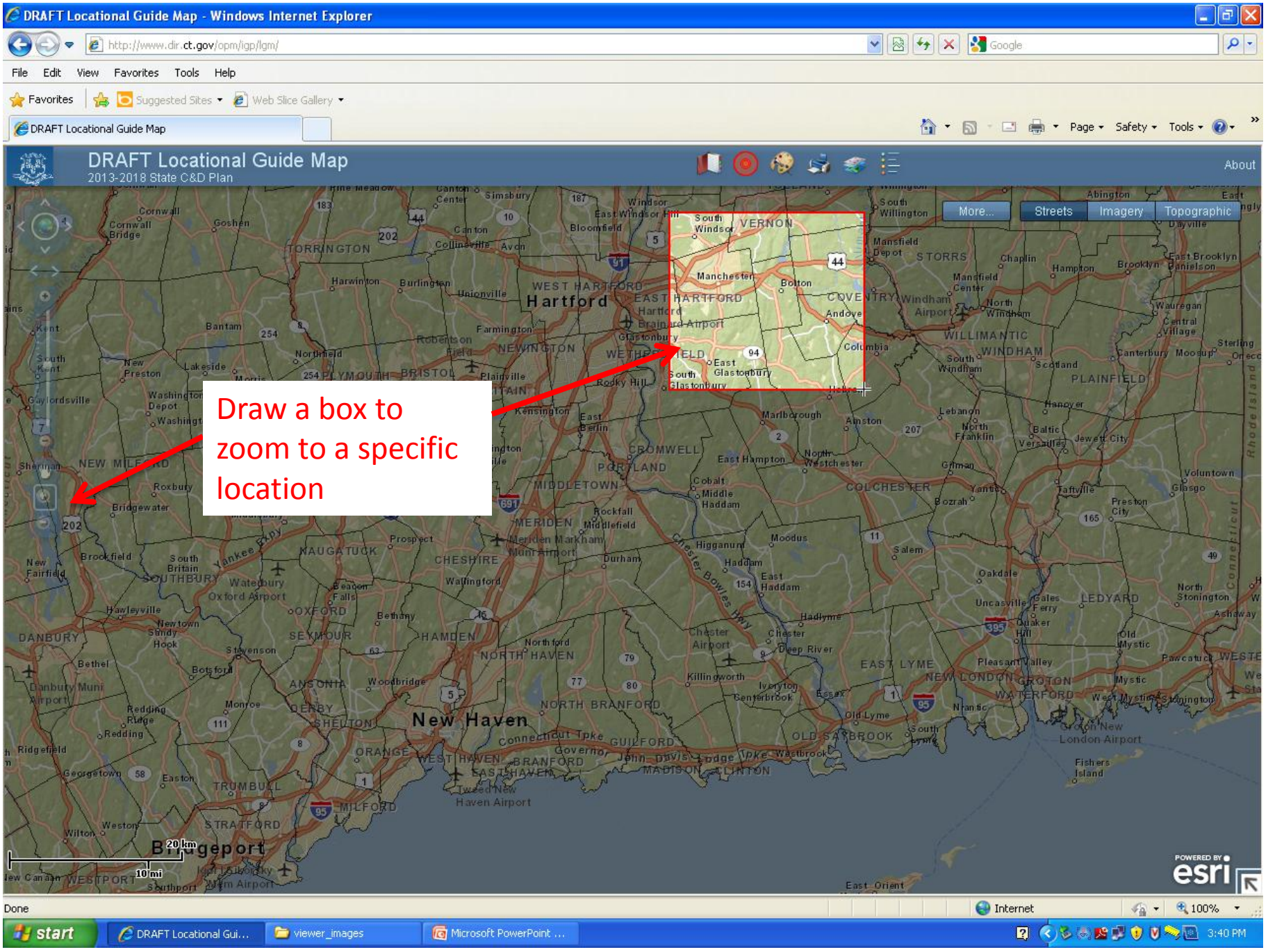
DRAFT Locational Guide Map - Windows Internet Explorer
http://www.dir.ct.gov/opm/igp/lgm/
File Edit View Favorites Tools Help
Favorites
Suggested Sites
Web Slice Gallery
DRAFT Locational Guide Map
Page Safety Tools
DRAFT Locational Guide Map
2013-2018 State C&D Plan
About
More...
Streets
Imagery
Topographic
Draw a box to zoom to a specific location
Hartford
New Haven
Bridgeport
20 km
10 mi
POWERED BY esri
Done
Internet
100%
start
DRAFT Locational Gui...
viewer_images
Microsoft PowerPoint ...
3:40 PM

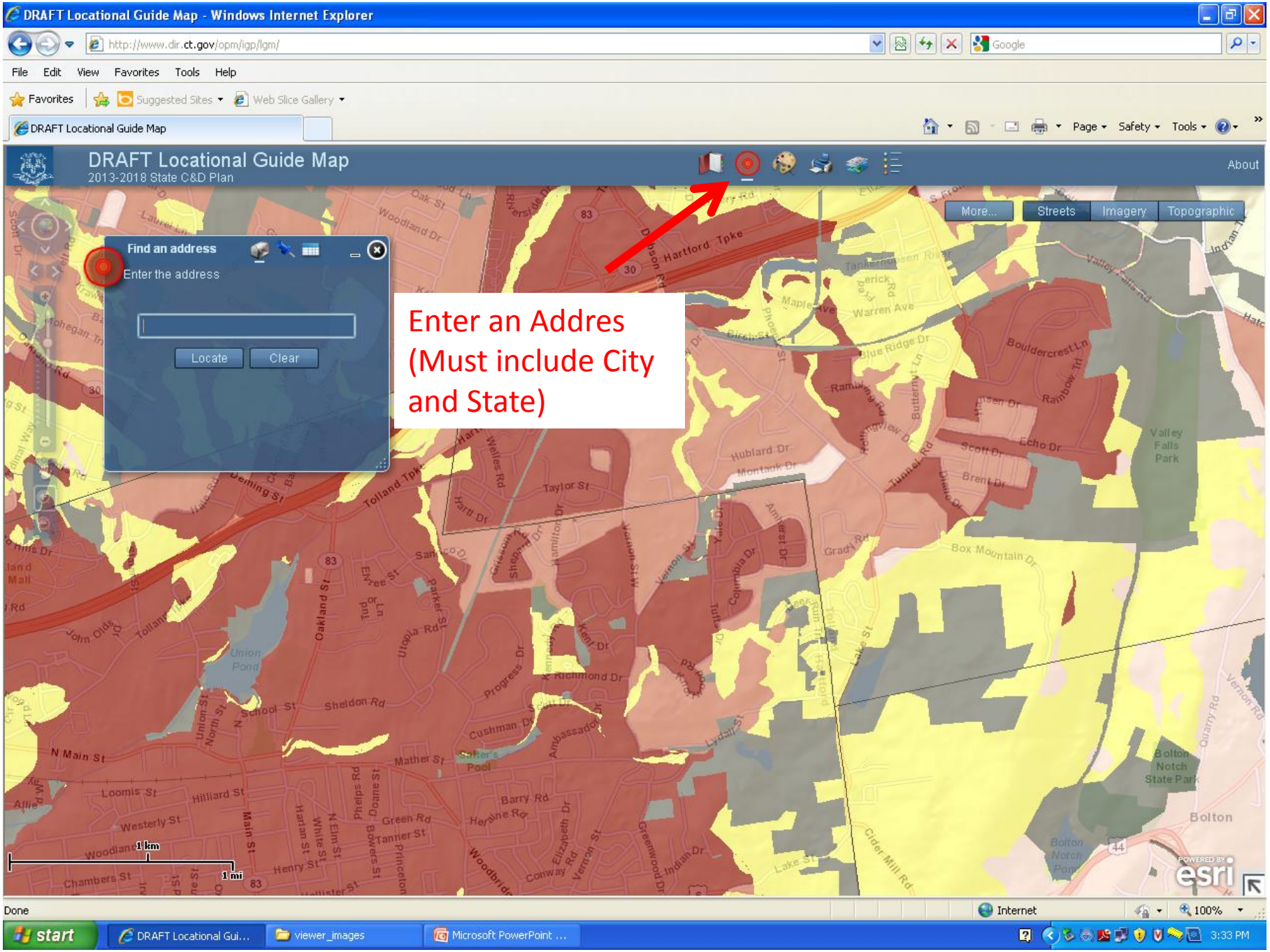
DRAFT Locational Guide Map - Windows Internet Explorer
http://www.dir.ct.gov/opm/igp/lgm/
File Edit View Favorites Tools Help
DRAFT Locational Guide Map
2013-2018 State C&D Plan
About
More...
Streets
Imagery
Topographic
Find an address
Enter the address
Locate
Clear
Enter an Addres
(Must include City
and State)
Done
Internet
100%
start
DRAFT Locational Gui...
viewer_images
Microsoft PowerPoint ...
3:33 PM

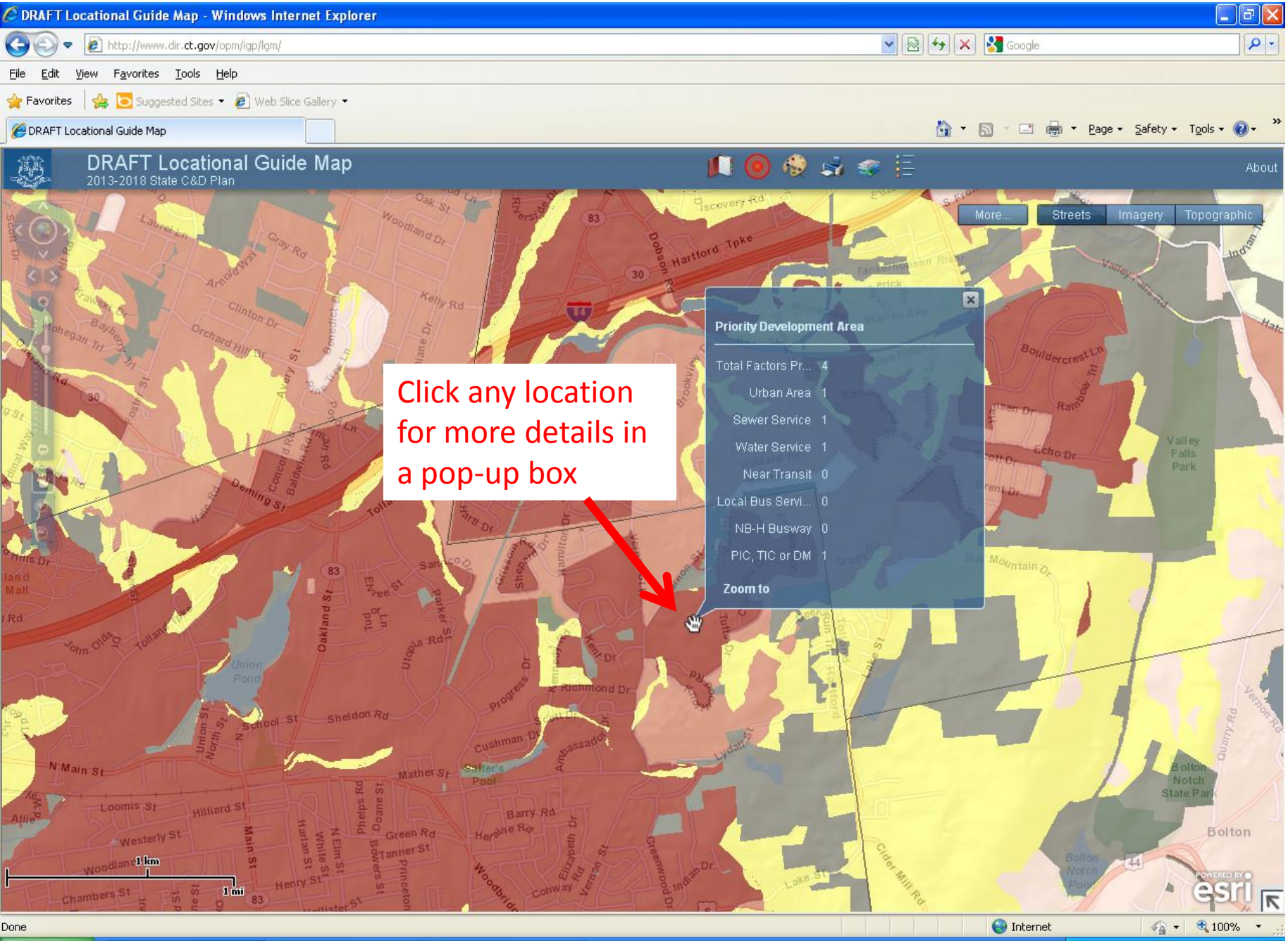
DRAFT Locational Guide Map - Windows Internet Explorer
http://www.dir.ct.gov/opm/igp/lgm/
File Edit View Favorites Tools Help
DRAFT Locational Guide Map
DRAFT Locational Guide Map
2013-2018 State C&D Plan
About
More...
Streets
Imagery
Topographic
Priority Development Area
Total Factors Pr... 4
Urban Area 1
Sewer Service 1
Water Service 1
Near Transit 0
Local Bus Servi... 0
NB-H Busway 0
PIC, TIC or DM 1
Zoom to
Click any location for more details in a pop-up box
Done
Internet
100%

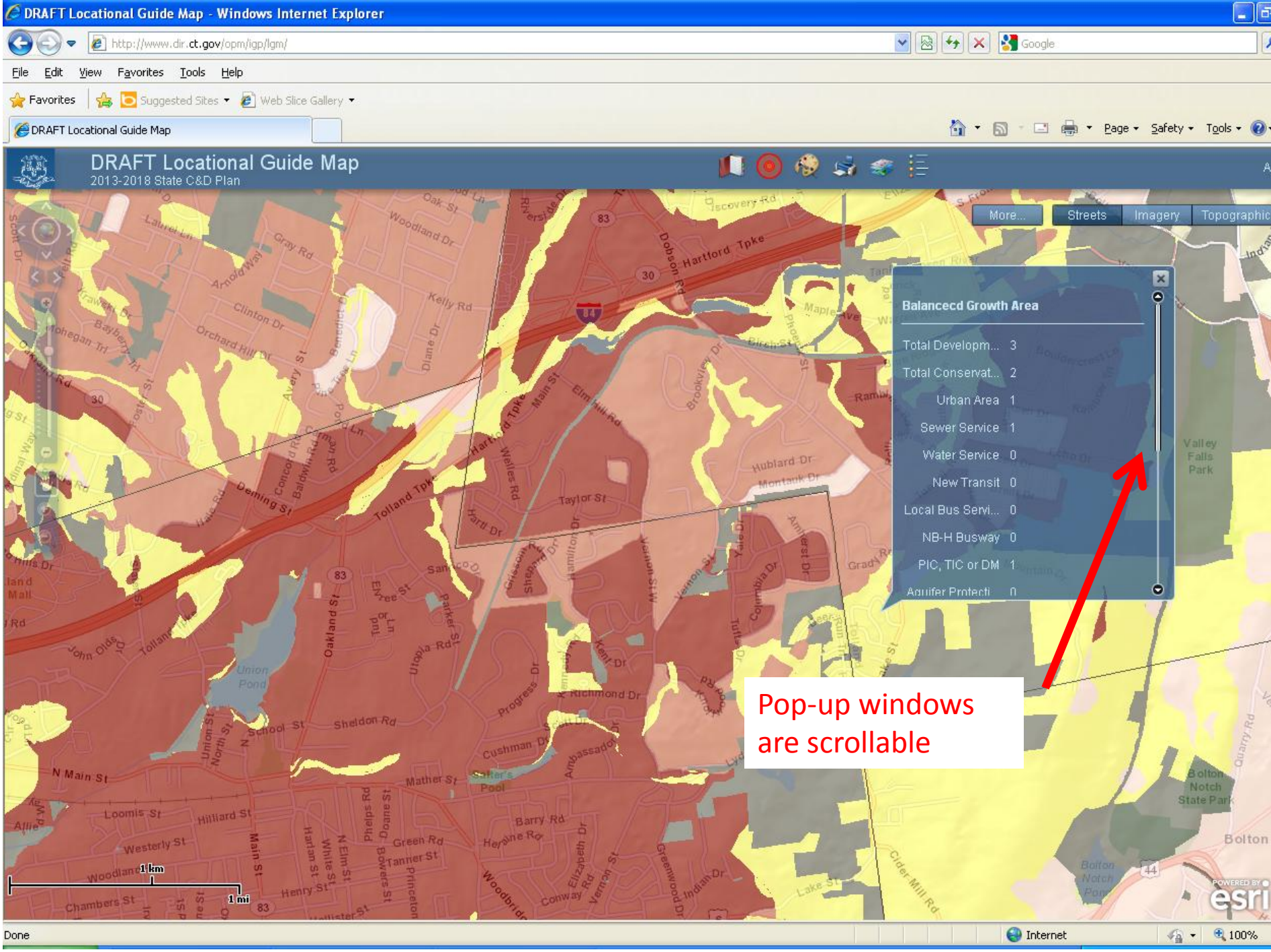
DRAFT Locational Guide Map - Windows Internet Explorer
http://www.dir.ct.gov/opm/igp/lgm/
File Edit View Favorites Tools Help
DRAFT Locational Guide Map
2013-2018 State C&D Plan
More... Streets Imagery Topographic
Balancecd Growth Area
Total Developm... 3
Total Conservat... 2
Urban Area 1
Sewer Service 1
Water Service 0
New Transit 0
Local Bus Servi... 0
NB-H Busway 0
PIC, TIC or DM 1
Aquifer Protecti 0
Pop-up windows are scrollable
Done
Internet
100%

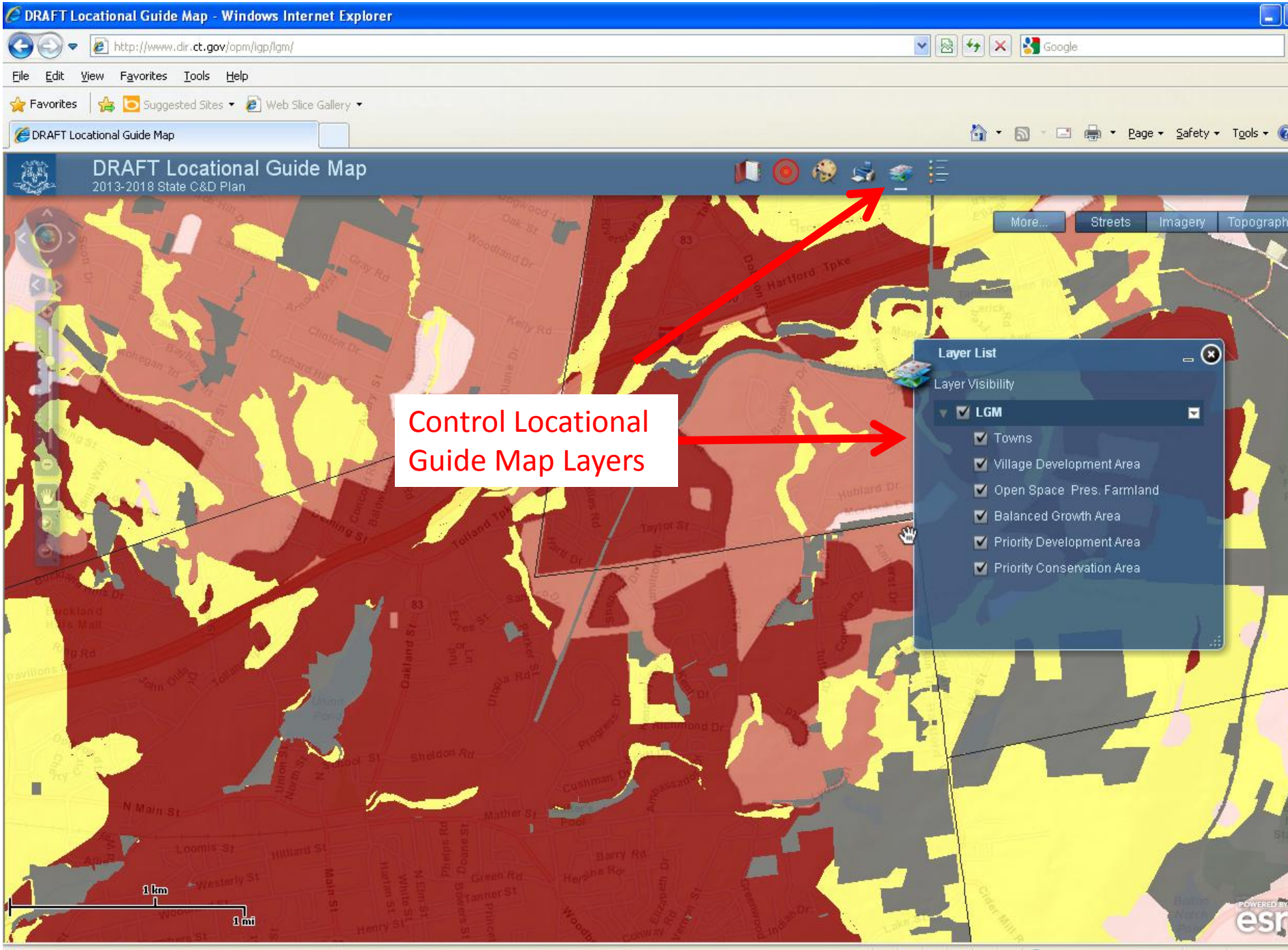
DRAFT Locational Guide Map - Windows Internet Explorer
http://www.dir.ct.gov/opm/igp/lgm/
File Edit View Favorites Tools Help
Favorites
DRAFT Locational Guide Map
DRAFT Locational Guide Map
2013-2018 State C&D Plan
More...
Streets
Imagery
Topograph
Layer List
Layer Visibility
LGM
Towns
Village Development Area
Open Space Pres. Farmland
Balanced Growth Area
Priority Development Area
Priority Conservation Area
Control Locational Guide Map Layers
1 km
1 mi

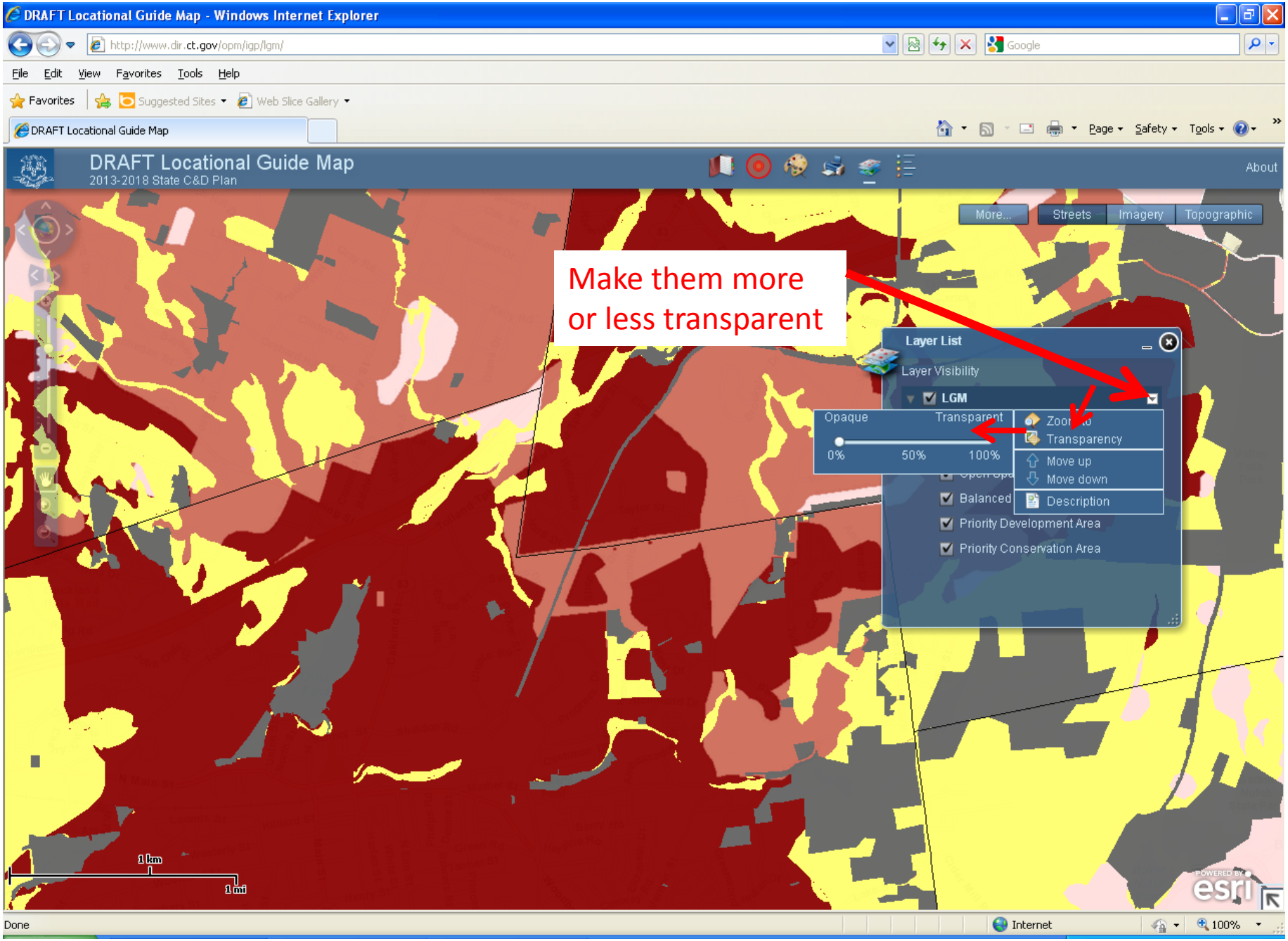
DRAFT Locational Guide Map - Windows Internet Explorer
http://www.dir.ct.gov/opm/igp/lgm/
File Edit View Favorites Tools Help
Favorites
DRAFT Locational Guide Map
DRAFT Locational Guide Map
2013-2018 State C&D Plan
About
More...
Streets
Imagery
Topographic
Make them more or less transparent
Layer List
Layer Visibility
LGM
Opaque
Transparent
0%
50%
100%
Zoom to
Transparency
Move up
Move down
Description
Balanced
Priority Development Area
Priority Conservation Area
1 km
1 mi
Done
Internet
100%

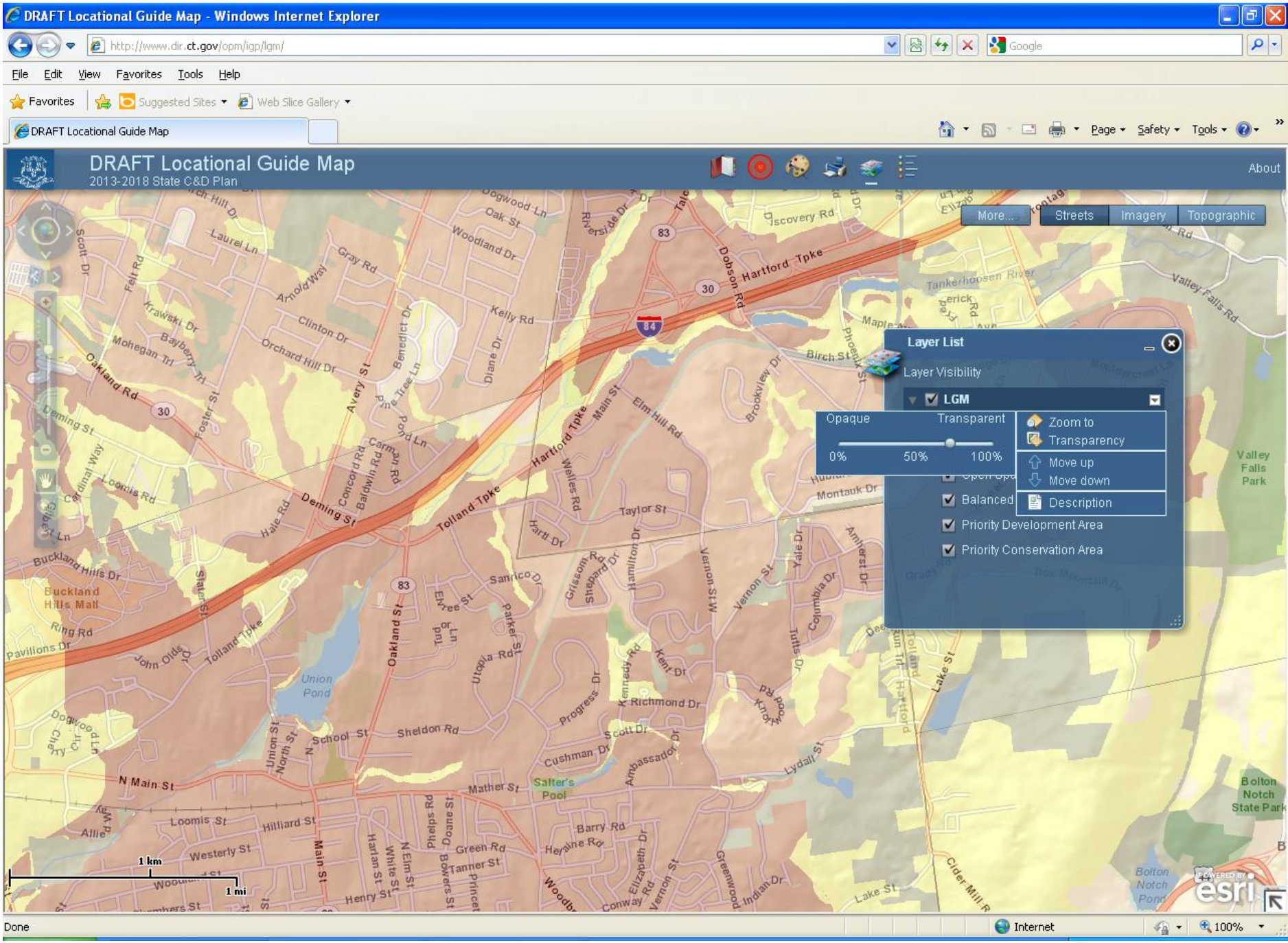
DRAFT Locational Guide Map - Windows Internet Explorer
http://www.dir.ct.gov/opm/igp/lgm/
File Edit View Favorites Tools Help
Favorites
Suggested Sites
Web Slice Gallery
DRAFT Locational Guide Map
Page Safety Tools
DRAFT Locational Guide Map
2013-2018 State C&D Plan
About
More...
Streets
Imagery
Topographic
Layer List
Layer Visibility
LGM
Opaque
Transparent
0%
50%
100%
Zoom to
Transparency
Move up
Move down
Description
Balanced
Priority Development Area
Priority Conservation Area
Hartford Tpke
Tolland Tpke
Deming St
Oakland Rd
Buckland Hills Mall
Union Pond
Salter's Pool
Valley Falls Park
Bolton Notch State Park
Bolton Notch Pond
Tankerhoosen River
1 km
1 mi
Done
Internet
100%

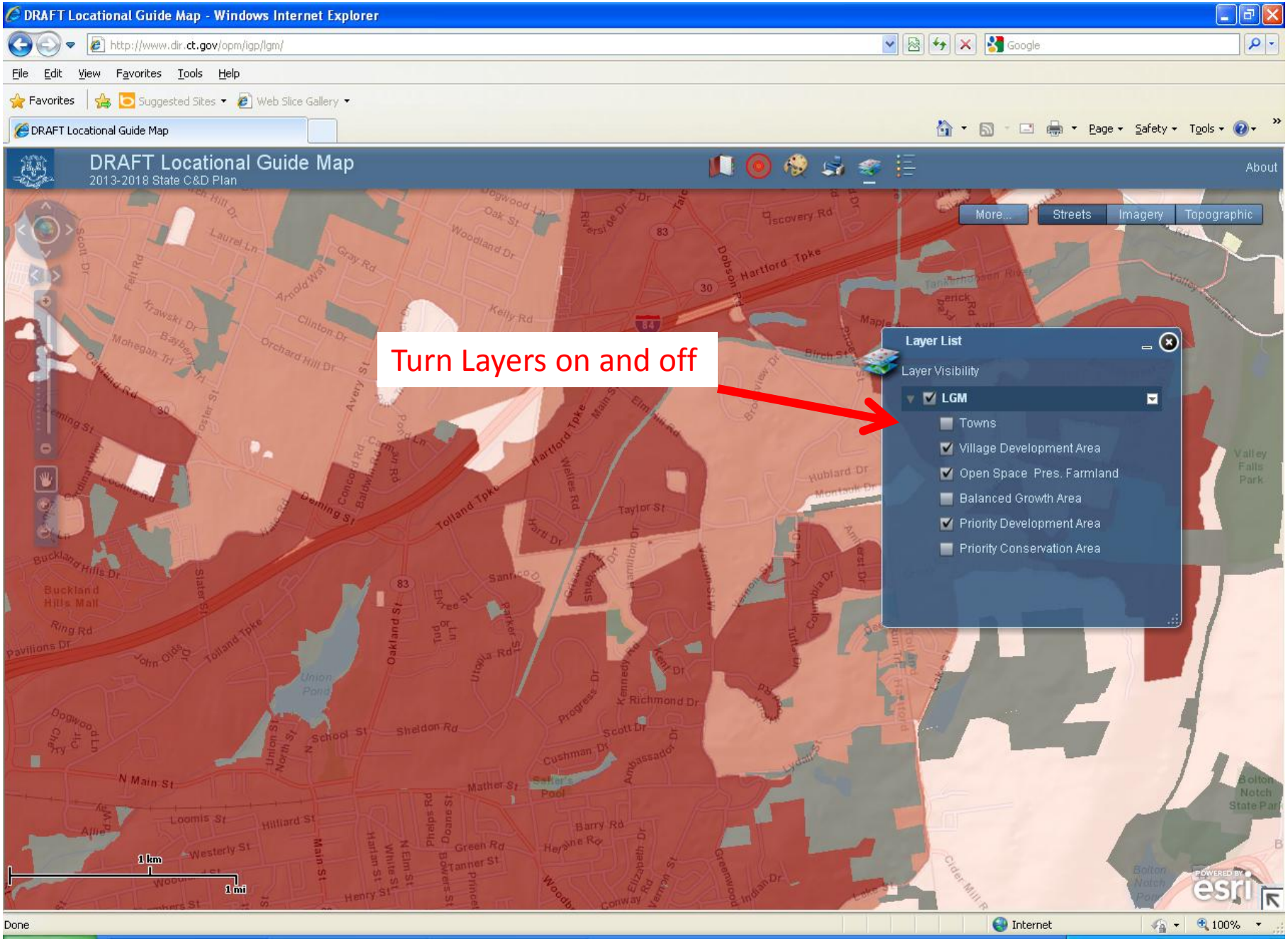
DRAFT Locational Guide Map - Windows Internet Explorer
http://www.dir.ct.gov/opm/igp/lgm/
File Edit View Favorites Tools Help
Favorites
DRAFT Locational Guide Map
DRAFT Locational Guide Map
2013-2018 State C&D Plan
About
More...
Streets
Imagery
Topographic
Turn Layers on and off
Layer List
Layer Visibility
LGM
Towns
Village Development Area
Open Space Pres. Farmland
Balanced Growth Area
Priority Development Area
Priority Conservation Area
1 km
1 mi
Done
Internet
100%

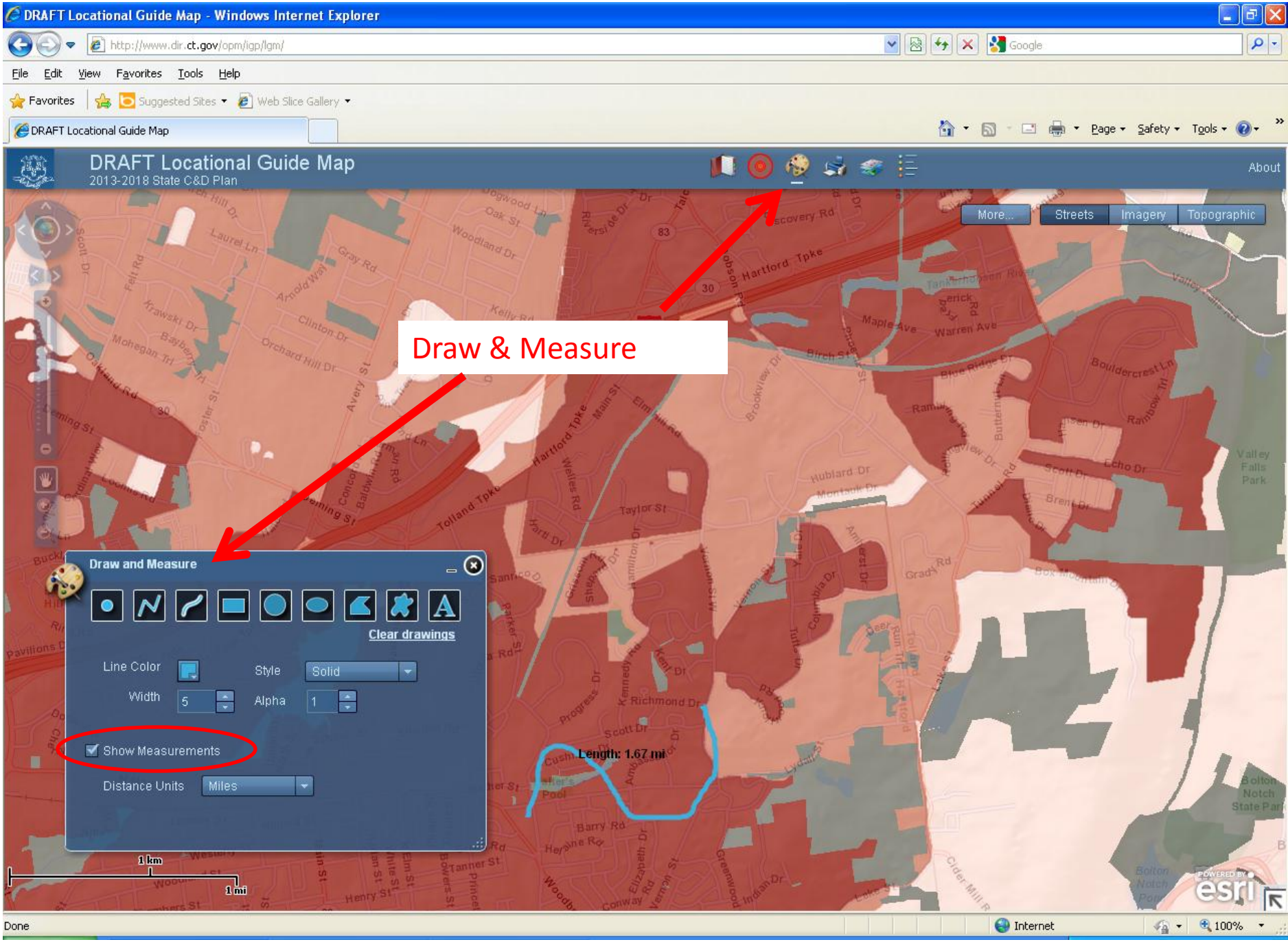
DRAFT Locational Guide Map - Windows Internet Explorer
http://www.dir.ct.gov/opm/igp/lgm/
File Edit View Favorites Tools Help
DRAFT Locational Guide Map
DRAFT Locational Guide Map
2013-2018 State C&D Plan
About
More...
Streets
Imagery
Topographic
Draw & Measure
Draw and Measure
Clear drawings
Line Color
Style
Solid
Width
5
Alpha
1
Show Measurements
Distance Units
Miles
Length: 1.67 mi
1 km
1 mi
Done
Internet
100%

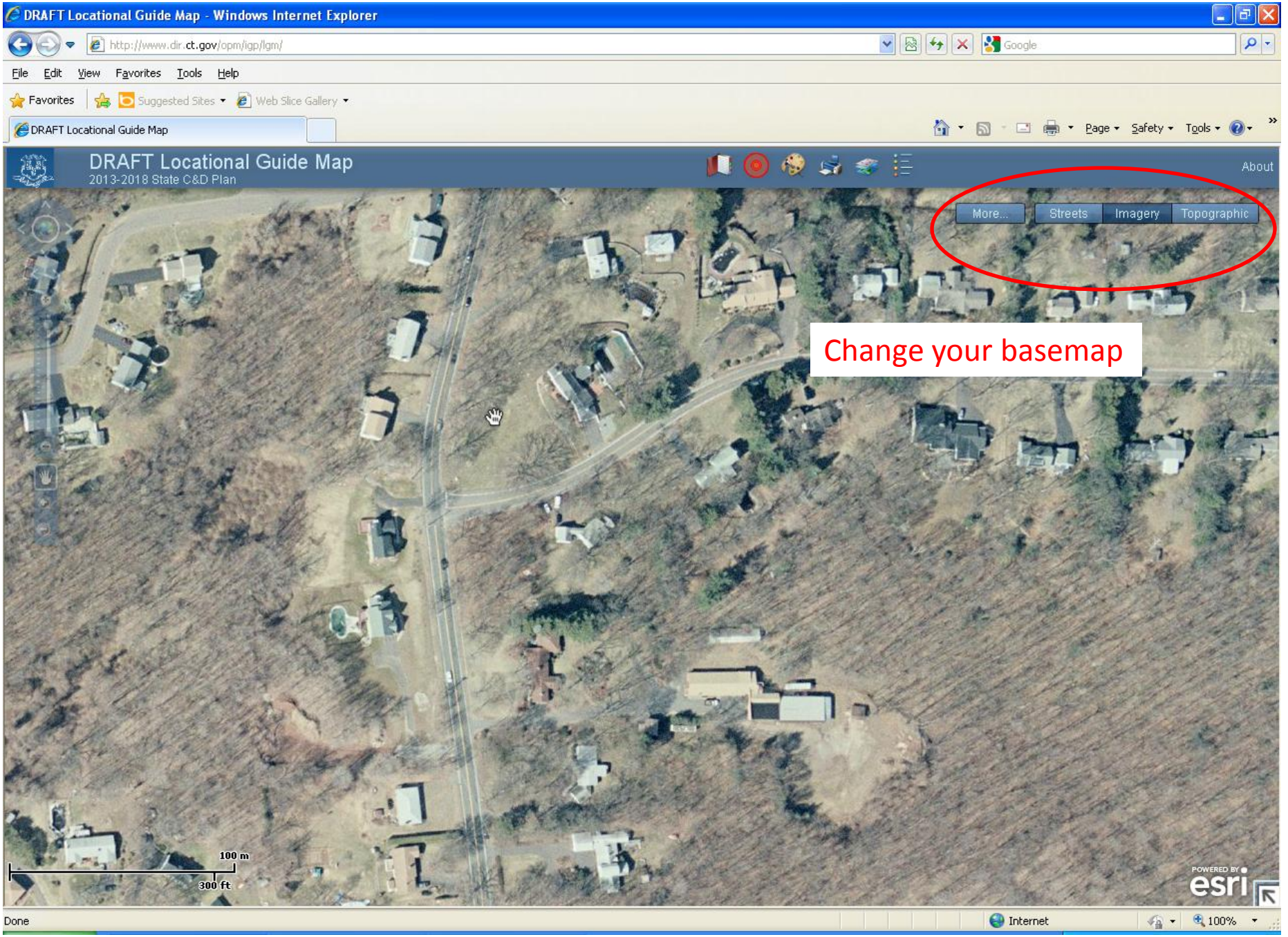
DRAFT Locational Guide Map - Windows Internet Explorer
http://www.dir.ct.gov/opm/igp/lgm/
File Edit View Favorites Tools Help
Favorites
DRAFT Locational Guide Map
DRAFT Locational Guide Map
2013-2018 State C&D Plan
About
More...
Streets
Imagery
Topographic
Change your basemap
100 m
300 ft
POWERED BY esri
Done
Internet
100%